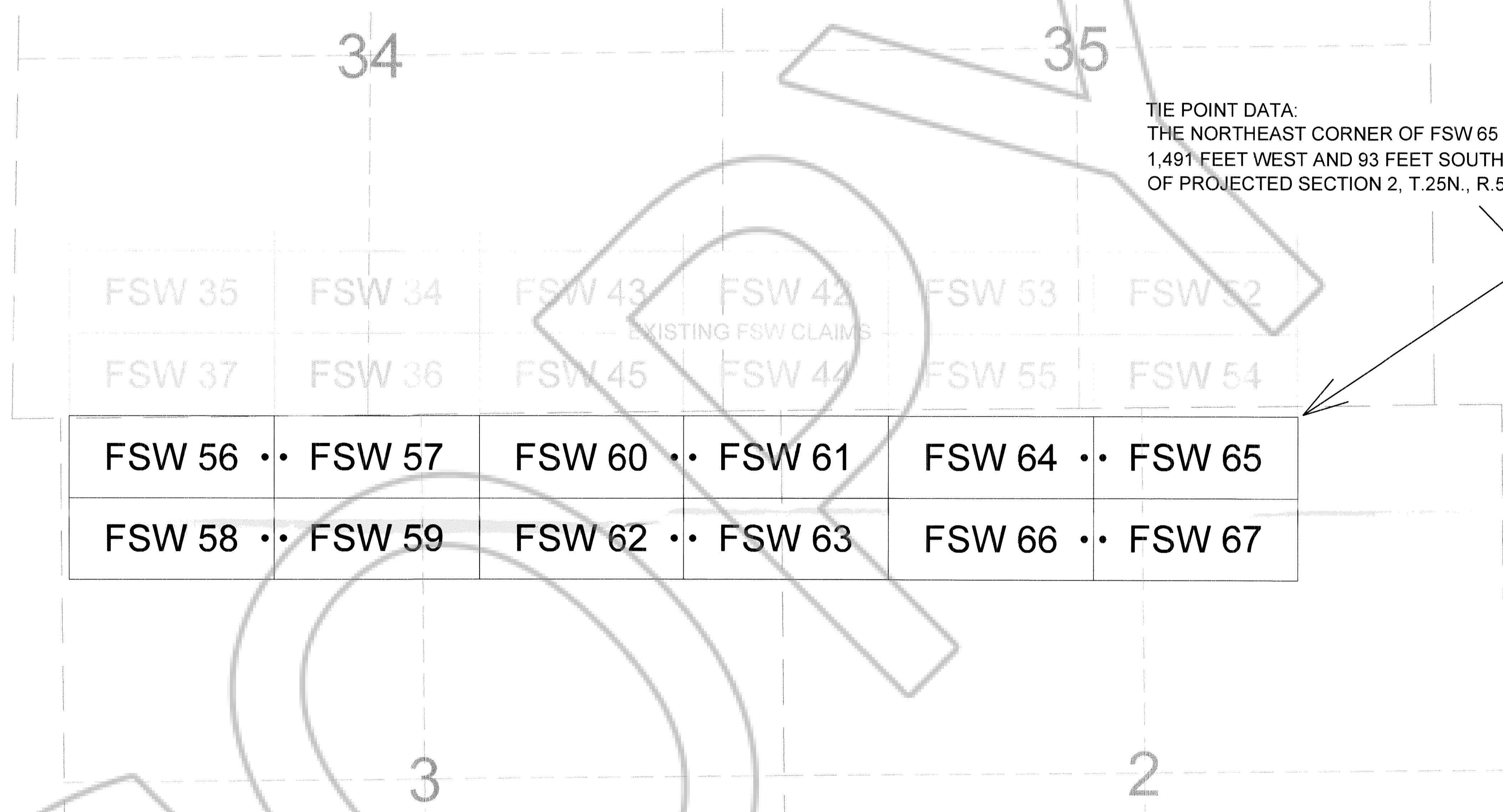
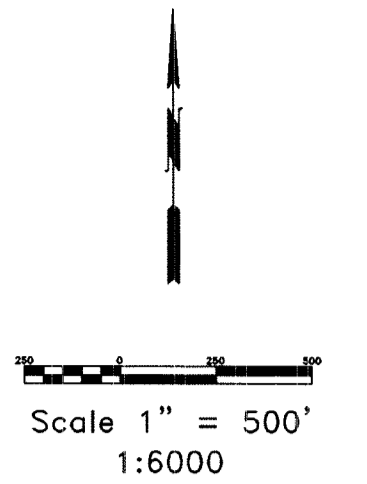
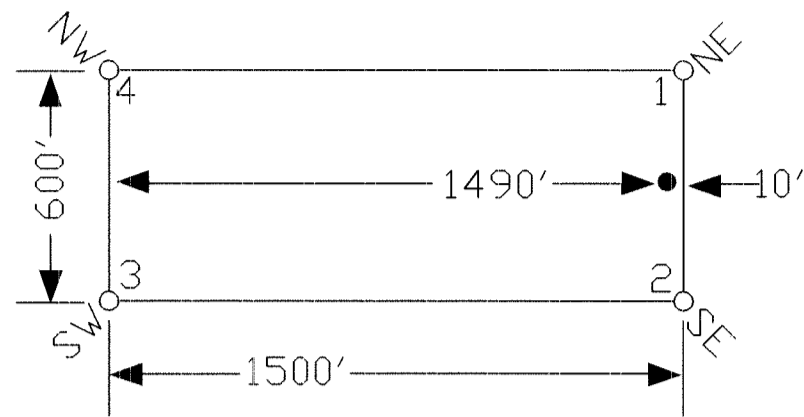


TYPICAL CLAIMS



TIE POINT DATA:  
THE NORTHEAST CORNER OF FSW 65 LIES APPROXIMATELY  
1,491 FEET WEST AND 93 FEET SOUTH OF THE NORTHEAST CORNER  
OF PROJECTED SECTION 2, T.25N., R.52E., M.D.B.M.

FSW 35	FSW 34	FSW 43	FSW 42	FSW 53	FSW 52
FSW 37	FSW 36	FSW 45	FSW 44	FSW 55	FSW 54
FSW 56	FSW 57	FSW 60	FSW 61	FSW 64	FSW 65
FSW 58	FSW 59	FSW 62	FSW 63	FSW 66	FSW 67

T.26N.  
T.25N.

NOTES:  
LOCATION MONUMENTS SET 10' FROM CLAIM END  
CENTERLINES. ALL LOCATION MONUMENTS AND CLAIM  
POSTS ARE 2"x2"x4' WOODEN STAKES.

DASHED SECTION LINES INDICATE PROJECTED SECTIONS.

**DOC # 0210632**  
09/19/2007 12:04 PM  
**Official Record**  
Recording Requested By  
GOLDEN GRYPHON USA INC.  
Eureka County - NV  
Mike Rebaletti - Recorder  
Fee: \$104.00 Page 1 of 1  
RPT: Recorder By: LHM  
Book- Page- 0000

LOCATION DATES:  
June 21, 2007 - FSW 56-67

(12 Total Claims)



Locator:  
Golden Gryphon USA Inc.  
1400 Tanager place RR21, Roberts Creek, BC V0N 2W1  
FSW 56-67 Lode Claims  
T.25,26N.,R52E; Eureka County, Nevada

369 - 5th STREET  
PH: (775) 778-0668 ELKO, NV 89801 FAX: (775) 778-0687

DATE: September 2007  
ACAD FILE NAME: d:\gold\gryphon\fsw0607.dwg  
DRAWN BY: srrs  
PLOT SCALE: 1"=500'