

WHEN RECORDED, RETURN TO:  
BARRICK GOLD OF NORTH AMERICA, INC.  
ATTN: TASHA LIEBSACK  
293 SPRUCE ROAD  
ELKO, NV 89801

**DOC # 0210678**

09/27/2007 4 24 PM

**Official Record**

Recording requested By  
CORTEZ JOINT VENTURE

Eureka County - NV

Mike Rebaleati - Recorder

Fee: \$497.00

Page 1 of 5

RPTT:

Recorded By: LLH

Book- 0463 Page- 0294



0210678

**AFFIDAVIT OF MAINTENANCE FEE PAYMENT  
AND  
NOTICE OF INTENTION TO HOLD CLAIMS**

STATE OF NEVADA        )  
                                  : ss.  
COUNTY OF ELKO        )

Robert Brock, being duly sworn, says:

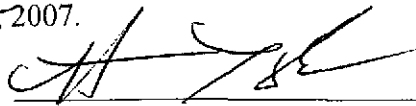
Being duly authorized, I make this affidavit on behalf of Cortez Joint Venture, HC 66 Box 1250, Crescent Valley, NV 89821.

1. Pursuant to the provisions of 30 U.S.C. §§ 28f-k and 43 C.F.R. §§ 3834.10 to -23, a claim maintenance fee of \$125.00 is to be paid to the Bureau of Land Management for each non-exempt mining claim, mill site, or tunnel site for the assessment year ending September 1, 2007, in lieu of the requirement to perform and record affidavits of proof of annual assessment work for mining claims and to record a notice of intent to hold mill sites under 30 U.S.C. §§ 28-28e and 43 U.S.C. § 1744.
2. On August 13, 2007, Cortez Gold Mines timely paid the federal claim maintenance fee of \$125.00 for each of the claims and/or mill sites identified in the attached Exhibit A ("Claims and Mill Sites"), in accordance with federal law.
3. The name and current mailing address of the owner of the Claims and Mill Sites is Cortez Joint Venture, HC 66 Box 1250, Crescent Valley, NV 89821.
4. The serial number assigned to each Claim and Mill Site by the Bureau of Land Management is shown on Exhibit A.
5. Notwithstanding any defect or deficiency in the foregoing affidavit, the undersigned states that it is not her intention, nor the intention of the owner of the Claims and Mill Sites, to abandon or otherwise relinquish their interest in any of the Claims and Mill

Gavel

Sites. It is the owner's intention to hold each of the Claims and Mill Sites through the assessment year ending September 1, 2008.



DATED this 24<sup>th</sup> day of September, 2007.



Robert Brock  
Senior Landman

STATE OF NEVADA        )  
                                  : ss.  
COUNTY OF ELKO        )

SUBSCRIBED and SWORN to before me this 24<sup>th</sup> day of Sept., 2007.

  
NOTARY PUBLIC

My Commission Expires:

Feb. 25, 2009

Gavel

Date: 04/03/2007

EXHIBIT A  
CORTEZ MINE

Property: TECK RESOURCES-PDUS SWD W/ PROD PRN: 1315  
 Owner: ROYALTY 1/19/1999  
 CORTEZ JOINT VENTURE

Claim Name	BLM Prefix	BLM #	Location Date	Twn	Range	Section	County	State	Book	Page	Doc #	Amended? Y=Yes
GAVEL 25	NMC	716827	03/31/1995	26N	48E	29	Eureka	NV	283	129		
GAVEL 26	NMC	716828	03/31/1995	26N	48E	29	Eureka	NV	283	130		
GAVEL 27	NMC	716829	03/31/1995	26N	48E	29	Eureka	NV	283	131		
GAVEL 28	NMC	716830	03/31/1995	26N	48E	29	Eureka	NV	283	132		
GAVEL 29	NMC	716831	03/31/1995	26N	48E	29	Eureka	NV	283	133		
GAVEL 30	NMC	716832	03/31/1995	26N	48E	29	Eureka	NV	283	134		
GAVEL 31	NMC	716833	03/31/1995	26N	48E	29	Eureka	NV	283	135		
GAVEL 32	NMC	716834	03/31/1995	26N	48E	29	Eureka	NV	283	136		
GAVEL 33	NMC	716835	03/31/1995	26N	48E	29	Eureka	NV	283	137		
GAVEL 34	NMC	716836	03/31/1995	26N	48E	29	Eureka	NV	283	138		
GAVEL 35	NMC	714789	03/31/1995	26N	48E	20	Eureka	NV	282	12		
GAVEL 36	NMC	714790	03/31/1995	26N	48E	20	Eureka	NV	282	12		
GAVEL 37	NMC	714791	03/31/1995	26N	48E	20	Eureka	NV	282	13		
GAVEL 38	NMC	714792	03/31/1995	26N	48E	20	Eureka	NV	282	13		
GAVEL 39	NMC	714793	03/31/1995	26N	48E	20	Eureka	NV	282	14		
GAVEL 40	NMC	714794	03/31/1995	26N	48E	20	Eureka	NV	282	15		
GAVEL 41	NMC	714795	03/31/1995	26N	48E	20	Eureka	NV	282	16		
GAVEL 42	NMC	714796	03/31/1995	26N	48E	20	Eureka	NV	282	17		
GAVEL 43	NMC	714797	03/31/1995	26N	48E	20	Eureka	NV	282	18		
GAVEL 44	NMC	714798	03/31/1995	26N	48E	20	Eureka	NV	282	19		
GAVEL 45	NMC	714799	03/31/1995	26N	48E	20	Eureka	NV	282	20		
GAVEL 46	NMC	714800	03/31/1995	26N	48E	20	Eureka	NV	282	21		
GAVEL 47	NMC	714801	03/31/1995	26N	48E	20	Eureka	NV	282	22		
GAVEL 48	NMC	714802	03/31/1995	26N	48E	20	Eureka	NV	282	23		
GAVEL 49	NMC	714803	03/31/1995	26N	48E	20	Eureka	NV	282	24		
GAVEL 50	NMC	714804	03/31/1995	26N	48E	20	Eureka	NV	282	25		
GAVEL 50	NMC	714804	03/31/1995	26N	48E	20	Eureka	NV	282	26		
GAVEL 50	NMC	714804	03/31/1995	26N	48E	20	Eureka	NV	282	27		

NMC - BLM - NSO  
 AUG 13 2007  
 9:00 AM



0210678

Book: 463 09/27/2007  
 Page: 296 Page: 3 of 5

Date: 04/03/2007

EXHIBIT A  
CORTEZ MINE

Claim Name	BLM Prefix	BLM #	Location Date	Twn	Range	Section	County	State	Book	Page	Doc #	Amended? Y=Yes
GAVEL 51	NMC	714805	03/31/1995	26N	48E	20	Eureka	NV	282	28		
GAVEL 52	NMC	714806	03/31/1995	26N	48E	20	Eureka	NV	282	29		
GAVEL 53	NMC	714807	03/31/1995	26N	48E	17	Eureka	NV	282	30		
GAVEL 54	NMC	714808	03/31/1995	26N	48E	20	Eureka	NV	282	30		
GAVEL 55	NMC	714809	03/31/1995	26N	48E	17	Eureka	NV	282	31		
GAVEL 56	NMC	714810	03/31/1995	26N	48E	20	Eureka	NV	282	31		
GAVEL 57	NMC	714811	03/31/1995	26N	48E	17	Eureka	NV	282	32		
GAVEL 58	NMC	714812	03/31/1995	26N	48E	17	Eureka	NV	282	33		
GAVEL 59	NMC	714813	03/31/1995	26N	48E	17	Eureka	NV	282	34		
GAVEL 60	NMC	714814	03/31/1995	26N	48E	17	Eureka	NV	282	35		
GAVEL 61	NMC	714815	03/31/1995	26N	48E	17	Eureka	NV	282	36		
GAVEL 62	NMC	714816	03/31/1995	26N	48E	17	Eureka	NV	282	37		
GAVEL 63	NMC	714817	03/31/1995	26N	48E	17	Eureka	NV	282	38		
GAVEL 64	NMC	714818	03/31/1995	26N	48E	17	Eureka	NV	282	39		
GAVEL 65	NMC	714819	03/31/1995	26N	48E	17	Eureka	NV	282	40		
GAVEL 66	NMC	714820	03/31/1995	26N	48E	17	Eureka	NV	282	41		
GAVEL 67	NMC	714821	03/31/1995	26N	48E	17	Eureka	NV	282	42		
GAVEL 68	NMC	714822	03/31/1995	26N	48E	17	Eureka	NV	282	43		
GAVEL 69	NMC	716837	03/31/1995	26N	48E	20	Eureka	NV	283	139		
GAVEL 70	NMC	716838	03/31/1995	26N	48E	20	Eureka	NV	283	140		
GAVEL 71	NMC	716839	03/31/1995	26N	48E	20	Eureka	NV	283	141		
GAVEL 72	NMC	716840	03/31/1995	26N	48E	20	Eureka	NV	283	142		
GAVEL 73	NMC	716841	03/31/1995	26N	48E	20	Eureka	NV	283	143		
GAVEL 74	NMC	716842	03/31/1995	26N	48E	17	Eureka	NV	283	144		
GAVEL 75	NMC	716843	03/31/1995	26N	48E	20	Eureka	NV	283	144		
GAVEL 76	NMC	716844	03/31/1995	26N	48E	17	Eureka	NV	283	145		
GAVEL 77	NMC	716845	03/31/1995	26N	48E	17	Eureka	NV	283	146		
GAVEL 97	NMC	716857	03/31/1995	26N	48E	20	Eureka	NV	283	147		

REC'D - BLM - NSO  
 AUG 13 2007  
 300 AM



0210678

Book: 463 09/27/2007  
 Page: 297 Page: 4 of 5

Date:04/03/2007

EXHIBIT A  
CORTEZ MINE

Claim Name	BLM Prefix	BLM #	Location Date	Twn	Range	Section	County	State	Book	Page	Doc #	Amended? Y=Yes
GAVEL 99	NMC	716858	03/31/1995	26N	48E	20	Eureka	NV	283	149		
GAVEL 100	NMC	716859	03/31/1995	26N	48E	20	Eureka	NV	283	150		
GAVEL 101	NMC	716860	03/31/1995	26N	48E	20	Eureka	NV	283	151		
GAVEL 102	NMC	716861	03/31/1995	26N	48E	29	Eureka	NV	283	151		

Number of Claims for this PRN (Property): 58

Number of Claims for this Project: 58

Report Total: 58

REC'D - BLM - NSO  
AUG 13 2007  
9:00 AM

