

DOC # 0210959

11/14/2007 03:08 PM

Official Record
Recording requested By
WFW RESOURCES LLC

Eureka County - NV

Mike Rebaleati - Recorder

Fee: \$20.50

Page: 1 of 1

RPIT:

Recorded By: FES

Book- 0156 Page- 0159

I hereby affirm that this document submitted for recording does not contain a social security number.


Ronald J. Smith, Agent for MGC Resources Inc.

AFTER RECORDING, PLEASE RETURN TO:
Carlin Trend Mining Services
369 - 5th Street
Elko, NV 89801



CERTIFICATE OF LOCATION
LODE MINING CLAIM

NOTICE IS HEREBY GIVEN that WFW RESOURCES, LLC, a Nevada limited liability company, whose mailing address is 441 Fir Street, Elko, Nevada 89801, has located the WFWKV 54 lode mining claim, more particularly described below, on the 12th day of November, 2007.

The claim is approximately 1,500 feet long and 600 feet wide, such that 1490 feet are claimed in a Northerly direction and 10 feet in a Southerly direction from the point of discovery (monument of location), at which a Notice of Location was duly posted, together with 300 feet on each side of the monument of location and center line of the claim. The monument of location upon which the Notice of Location was posted is a wood post measuring at least 1½" x 1½" x 4", set one foot in the ground. The general course of the lode or vein is from the Northerly to the Southerly direction.

The exterior boundaries of the claim are distinctly marked by four wooden posts measuring at least 1½" x 1½" x 4", set one foot in the ground, one at each corner. The boundaries of the claim are described as follows: Beginning at the NE corner of the claim, which is corner No. 1 (marked NE Corner WFWKV 54), from which the SW corner of Section 20, Township 22 North, Range 51 East, MDM lies approximately 9128 feet South and 599 feet East:

thence 1500 feet South to the SE Corner, which is corner No. 2, marked SE Corner WFWKV 54,
thence 600 feet West to the SW Corner, which is corner No. 3, marked SW Corner WFWKV 54,
thence 1500 feet North to the NW Corner, which is corner No. 4, marked NW Corner WFWKV 54,
thence 600 feet East to said corner No. 1, the point of beginning.

The corners were so marked on the posts with black ink, or were marked on a scribed aluminum tag attached to the post.


The claim is located within the:

NE¼ of Section 18, Township 22 North, Range 51 East,
SE¼ of Section 18, Township 22 North, Range 51 East,
MDM, Eureka County, Nevada.

The boundaries of the claim were defined as required by law within 60 days from the date of posting of the Notice of Location. The work of location consisted of making the claim map as provided in N.R.S. § 517.040.

DATED this 12th day of November, 2007.

WFW Resources, LLC, Locator

By 
Its agent

DOC # 0210960

11/14/2007 03:08 PM

Official Record
Recording Requested By
WFW RESOURCES, LLC

Eureka County - NV
Mike Rebalenti - Recorder

Fee: \$20.50 Page 1 of 1
RPTT Recorded By: FES
Book- B456 Page- 0160

I hereby affirm that this document submitted for recording does not contain a social security number.


Ronald J. Smith, Agent for MGC Resources Inc.

AFTER RECORDING, PLEASE RETURN TO:
Carlin Trend Mining Services
369 - 5th Street
Elko, NV 89801



CERTIFICATE OF LOCATION LODE MINING CLAIM

NOTICE IS HEREBY GIVEN that WFW RESOURCES, LLC, a Nevada limited liability company, whose mailing address is 441 Fir Street, Elko, Nevada 89801, has located the WFWKV 55 lode mining claim, more particularly described below, on the 12th day of November, 2007.

The claim is approximately 1,500 feet long and 600 feet wide, such that 10 feet are claimed in a Northerly direction and 1490 feet in a Southerly direction from the point of discovery (monument of location), at which a Notice of Location was duly posted, together with 300 feet on each side of the monument of location and center line of the claim. The monument of location upon which the Notice of Location was posted is a wood post measuring at least 1½" x 1½" x 4", set one foot in the ground. The general course of the lode or vein is from the Northerly to the Southerly direction.

The exterior boundaries of the claim are distinctly marked by four wooden posts measuring at least 1½" x 1½" x 4", set one foot in the ground, one at each corner. The boundaries of the claim are described as follows: Beginning at the NE corner of the claim, which is corner No. 1 (marked NE Corner WFWKV 55), from which the SW corner of Section 20, Township 22 North, Range 51 East, MDM lies approximately 7628 feet South and 599 feet East:

thence 1500 feet South to the SE Corner, which is corner No. 2, marked SE Corner WFWKV 55,
thence 600 feet West to the SW Corner, which is corner No. 3, marked SW Corner WFWKV 55,
thence 1500 feet North to the NW Corner, which is corner No. 4, marked NW Corner WFWKV 55,
thence 600 feet East to said corner No. 1, the point of beginning.

The corners were so marked on the posts with black ink, or were marked on a scribed aluminum tag attached to the post.

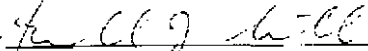
The claim is located within the:

SE¼ of Section 18, Township 22 North, Range 51 East,
MDM, Eureka County, Nevada.

The boundaries of the claim were defined as required by law within 60 days from the date of posting of the Notice of Location. The work of location consisted of making the claim map as provided in N.R.S. § 517.040.

DATED this 12th day of November, 2007.

WFW Resources, LLC, Locator

By 
Its agent

DOC # 0210961


11/14/2007

03:08 PM

Official Record
Recording requested by
WFW RESOURCES LLC

Eureka County - NV
Mike Rebaletti - Recorder
Fee \$20.50 Page 1 of 1
Recorded By FES
Book- 0466 Page- 0151

I hereby affirm that this document submitted for recording does not contain a social security number



Ronald J. Smith, Agent for MGC Resources Inc.

AFTER RECORDING, PLEASE RETURN TO:
Carlin Trend Mining Services
369 - 5th Street
Elko, NV 89801



CERTIFICATE OF LOCATION LODE MINING CLAIM

NOTICE IS HEREBY GIVEN that WFW RESOURCES, LLC, a Nevada limited liability company, whose mailing address is 441 Fir Street, Elko, Nevada 89801, has located the WFWKV 56 lode mining claim, more particularly described below, on the 12th day of November, 2007.

The claim is approximately 1,500 feet long and 600 feet wide, such that 1490 feet are claimed in a Northerly direction and 10 feet in a Southerly direction from the point of discovery (monument of location), at which a Notice of Location was duly posted, together with 300 feet on each side of the monument of location and center line of the claim. The monument of location upon which the Notice of Location was posted is a wood post measuring at least 1½" x 1½" x 4", set one foot in the ground. The general course of the lode or vein is from the Northerly to the Southerly direction.

The exterior boundaries of the claim are distinctly marked by four wooden posts measuring at least 1½" x 1½" x 4", set one foot in the ground, one at each corner. The boundaries of the claim are described as follows: Beginning at the NE corner of the claim, which is corner No. 1 (marked NE Corner WFWKV 56), from which the SW corner of Section 20, Township 22 North, Range 51 East, MDM lies approximately 9128 feet South and 1 foot West:

thence 1500 feet South to the SE Corner, which is corner No. 2, marked SE Corner WFWKV 56,
thence 600 feet West to the SW Corner, which is corner No. 3, marked SW Corner WFWKV 56,
thence 1500 feet North to the NW Corner, which is corner No. 4, marked NW Corner WFWKV 56,
thence 600 feet East to said corner No. 1, the point of beginning.

The corners were so marked on the posts with black ink, or were marked on a scribed aluminum tag attached to the post.

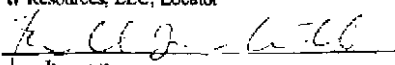
The claim is located within the:

NE¼ of Section 18, Township 22 North, Range 51 East,
SE¼ of Section 18, Township 22 North, Range 51 East,
NW¼ of Section 17, Township 22 North, Range 51 East,
SW¼ of Section 17, Township 22 North, Range 51 East, MDM, Eureka County, Nevada.

The boundaries of the claim were defined as required by law within 60 days from the date of posting of the Notice of Location. The work of location consisted of making the claim map as provided in N.R.S. § 517.040.

DATED this 12th day of November, 2007.

WFW Resources, LLC, Locator

By 
Its agent

DOC # 0210962

11/14/2007

03:06 PM

Official Record

Recording requested by
WFW RESOURCES LLC

Eureka County - NV

Mike Rebaletti - Recorder

Fee \$20.50

Page 1 of 1

RPTT

Recorder by: FES

Book- 0465 Page- 2162

I hereby affirm that this document submitted for recording does not contain a social security number.

Ronald J. Smith
Ronald J. Smith, Agent for MGC Resources Inc.

AFTER RECORDING, PLEASE RETURN TO:
Carlin Trend Mining Services
369 - 5th Street
Elko, NV 89801



CERTIFICATE OF LOCATION
LODE MINING CLAIM

NOTICE IS HEREBY GIVEN that WFW RESOURCES, LLC, a Nevada limited liability company, whose mailing address is 441 Fir Street, Elko, Nevada 89801, has located the WFWKV 57 lode mining claim, more particularly described below, on the 12th day of November, 2007.

The claim is approximately 1,500 feet long and 600 feet wide, such that 10 feet are claimed in a Northerly direction and 1490 feet in a Southerly direction from the point of discovery (monument of location), at which a Notice of Location was duly posted, together with 300 feet on each side of the monument of location and center line of the claim. The monument of location upon which the Notice of Location was posted is a wood post measuring at least 1½" x 1½" x 4", set one foot in the ground. The general course of the lode or vein is from the Northerly to the Southerly direction.

The exterior boundaries of the claim are distinctly marked by four wooden posts measuring at least 1½" x 1½" x 4", set one foot in the ground, one at each corner. The boundaries of the claim are described as follows: Beginning at the NE corner of the claim, which is corner No. 1 (marked NE Corner WFWKV 57), from which the SW corner of Section 20, Township 22 North, Range 51 East, MDM lies approximately 7628 feet South and 1 foot West:

thence 1500 feet South to the SE Corner, which is corner No. 2, marked SE Corner WFWKV 57,
thence 600 feet West to the SW Corner, which is corner No. 3, marked SW Corner WFWKV 57,
thence 1500 feet North to the NW Corner, which is corner No. 4, marked NW Corner WFWKV 57,
thence 600 feet East to said corner No. 1, the point of beginning.

The corners were so marked on the posts with black ink, or were marked on a scribed aluminum tag attached to the post.

The claim is located within the:

SE¼ of Section 18, Township 22 North, Range 51 East,
SW¼ of Section 17, Township 22 North, Range 51 East,
MDM, Eureka County, Nevada.

The boundaries of the claim were defined as required by law within 60 days from the date of posting of the Notice of Location. The work of location consisted of making the claim map as provided in N.R.S. § 517.040.

DATED this 12th day of November, 2007.

WFW Resources, LLC, Locator

By Ronald J. Smith
Its agent

DOC # 0210963

11/12/2007

03:09 PM

Official Record

Recording requested by
WFW RESOURCES LLC

Eureka County - NV
Mike Rebaleati - Recorder

Fee \$20.50

Page 1 of 1

RFTT

Recorded By: FEG

Book- 0466 Page- 0103

I hereby affirm that this document submitted for recording does not contain a social security number.

Ronald J. Smith
Ronald J. Smith, Agent for MGC Resources Inc.

AFTER RECORDING, PLEASE RETURN TO:

Carlin Trend Mining Services
369 - 5th Street
Elko, NV 89801



0210963

CERTIFICATE OF LOCATION
LODE MINING CLAIM

NOTICE IS HEREBY GIVEN that WFW RESOURCES, LLC, a Nevada limited liability company, whose mailing address is 441 Fir Street, Elko, Nevada 89801, has located the WFWKV 58 lode mining claim, more particularly described below, on the 12th day of November, 2007.

The claim is approximately 1,500 feet long and 600 feet wide, such that 1400 feet are claimed in a Northerly direction and 10 feet in a Southerly direction from the point of discovery (monument of location), at which a Notice of Location was duly posted, together with 300 feet on each side of the monument of location and center line of the claim. The monument of location upon which the Notice of Location was posted is a wood post measuring at least 1½" x 1½" x 4', set one foot in the ground. The general course of the lode or vein is from the Northerly to the Southerly direction.

The exterior boundaries of the claim are distinctly marked by four wooden posts measuring at least 1½" x 1½" x 4', set one foot in the ground, one at each corner. The boundaries of the claim are described as follows: Beginning at the NE corner of the claim, which is corner No. 1 (marked NE Corner WFWKV 58), from which the SW corner of Section 20, Township 22 North, Range 51 East, MDM lies approximately 9128 feet South and 601 feet West:

thence 1500 feet South to the SE Corner, which is corner No. 2, marked SE Corner WFWKV 58,
thence 600 feet West to the SW Corner, which is corner No. 3, marked SW Corner WFWKV 58,
thence 1500 feet North to the NW Corner, which is corner No. 4, marked NW Corner WFWKV 58,
thence 600 feet East to said corner No. 1, the point of beginning.

The corners were so marked on the posts with black ink, or were marked on a scribed aluminum tag attached to the post.

The claim is located within the:

NW¼ of Section 17, Township 22 North, Range 51 East,
SW¼ of Section 17, Township 22 North, Range 51 East,
MDM, Eureka County, Nevada.

The boundaries of the claim were defined as required by law within 60 days from the date of posting of the Notice of Location. The work of location consisted of making the claim map as provided in N.R.S. § 517.040.

DATED this 12th day of November, 2007.

WFW Resources, LLC, Locator

By: Mike Rebaleati
Its agent

DOC # 0210964

11/14/2007 03:08 PM

Official Record

Recording requested by
WFW RESOURCES LLC

Eureka County - NV
Mike Rebaleati - Recorder

Fee \$20.50 Page 1 of 1
RPTT Recorded By FEE
Book- 0466 Page- 0164

I hereby affirm that this document submitted for recording does not contain a social security number.


Ronald J. Smith, Agent for MGC Resources Inc.

AFTER RECORDING, PLEASE RETURN TO:
Carlin Trend Mining Services
369 - 5th Street
Elko, NV 89801



CERTIFICATE OF LOCATION
LODE MINING CLAIM

NOTICE IS HEREBY GIVEN that WFW RESOURCES, LLC, a Nevada limited liability company, whose mailing address is 441 Fir Street, Elko, Nevada 89801, has located the WFWKV 59 lode mining claim, more particularly described below, on the 12th day of November, 2007.

The claim is approximately 1,500 feet long and 600 feet wide, such that 10 feet are claimed in a Northerly direction and 1490 feet in a Southerly direction from the point of discovery (monument of location), at which a Notice of Location was duly posted, together with 300 feet on each side of the monument of location and center line of the claim. The monument of location upon which the Notice of Location was posted is a wood post measuring at least 1½" x 1½" x 4", set one foot in the ground. The general course of the lode or vein is from the Northerly to the Southerly direction.

The exterior boundaries of the claim are distinctly marked by four wooden posts measuring at least 1½" x 1½" x 4", set one foot in the ground, one at each corner. The boundaries of the claim are described as follows: Beginning at the NE corner of the claim, which is corner No. 1 (marked NE Corner WFWKV 59), from which the SW corner of Section 20, Township 22 North, Range 51 East, MDM lies approximately 7628 feet South and 601 feet West:

thence 1500 feet South to the SE Corner, which is corner No. 2, marked SE Corner WFWKV 59,
thence 600 feet West to the SW Corner, which is corner No. 3, marked SW Corner WFWKV 59,
thence 1500 feet North to the NW Corner, which is corner No. 4, marked NW Corner WFWKV 59,
thence 600 feet East to said corner No. 1, the point of beginning.

The corners were so marked on the posts with black ink, or were marked on a scribed aluminum tag attached to the post.


The claim is located within the:

SW¼ of Section 17, Township 22 North, Range 51 East,
MDM, Eureka County, Nevada.

The boundaries of the claim were defined as required by law within 60 days from the date of posting of the Notice of Location. The work of location consisted of making the claim map as provided in N.R.S. § 517.040.

DATED this 12th day of November, 2007.

WFW Resources, LLC, Locator

By 
Its agent

DOC # 0210965

11/14/2007 03:38 PM

Official Record

Recording requested by
WFW RESOURCES LLC

Eureka County - NV

Mike Rebaleati - Recorder

Fee \$28.50 Page 1 of 1
RPTT Recorded by: FES
Book- 0466 Page- 0100

I hereby affirm that this document submitted for recording does not contain a social security number.


Ronald J. Smith, Agent for MGC Resources Inc.

AFTER RECORDING, PLEASE RETURN TO:
Carlin Trend Mining Services
369 - 5th Street
Elko, NV 89801



CERTIFICATE OF LOCATION
LODE MINING CLAIM

NOTICE IS HEREBY GIVEN that WFW RESOURCES, LLC, a Nevada limited liability company, whose mailing address is 441 Fir Street, Elko, Nevada 89801, has located the WFWKV 60 lode mining claim, more particularly described below, on the 12th day of November, 2007.

The claim is approximately 1,500 feet long and 600 feet wide, such that 1490 feet are claimed in a Northerly direction and 10 feet in a Southerly direction from the point of discovery (monument of location), at which a Notice of Location was duly posted, together with 300 feet on each side of the monument of location and center line of the claim. The monument of location upon which the Notice of Location was posted is a wood post measuring at least 1½" x 1½" x 4', set one foot in the ground. The general course of the lode or vein is from the Northerly to the Southerly direction.

The exterior boundaries of the claim are distinctly marked by four wooden posts measuring at least 1½" x 1½" x 4', set one foot in the ground, one at each corner. The boundaries of the claim are described as follows: Beginning at the NE corner of the claim, which is corner No. 1 (marked NE Corner WFWKV 60), from which the SW corner of Section 20, Township 22 North, Range 51 East, MDM lies approximately 9128 feet South and 1201 feet West:

thence 1500 feet South to the SE Corner, which is corner No. 2, marked SE Corner WFWKV 60,
thence 600 feet West to the SW Corner, which is corner No. 3, marked SW Corner WFWKV 60,
thence 1500 feet North to the NW Corner, which is corner No. 4, marked NW Corner WFWKV 60,
thence 600 feet East to said corner No. 1, the point of beginning.

The corners were so marked on the posts with black ink, or were marked on a scribed aluminum tag attached to the post.


The claim is located within the:

NW¼ of Section 17, Township 22 North, Range 51 East,
SW¼ of Section 17, Township 22 North, Range 51 East,
MDM, Eureka County, Nevada.

The boundaries of the claim were defined as required by law within 60 days from the date of posting of the Notice of Location. The work of location consisted of making the claim map as provided in N.R.S. § 517.040.

DATED this 12th day of November, 2007.

WFW Resources, LLC, Locator

By 
Its agent

DOC # 0210966

11/14/2007

03:08 PM

I hereby affirm that this document submitted for recording does not contain a social security number.


Ronald J. Smith, Agent for MGC Resources Inc.

Official Record
Recording requested by
WFW RESOURCES LLC

Eureka County - NV
Mike Rebaleati - Recorder
Fee \$20.50 Page 1 of 1
RPTT Recorded By: FES
Book- 4466 Page- 8166

AFTER RECORDING, PLEASE RETURN TO:
Carlin Trend Mining Services
369 - 5th Street
Elko, NV 89801



CERTIFICATE OF LOCATION
LODE MINING CLAIM

NOTICE IS HEREBY GIVEN that WFW RESOURCES, LLC, a Nevada limited liability company, whose mailing address is 441 Fir Street, Elko, Nevada 89801, has located the WFWKV 61 lode mining claim, more particularly described below, on the 12th day of November, 2007.

The claim is approximately 1,500 feet long and 600 feet wide, such that 10 feet are claimed in a Northerly direction and 1490 feet in a Southerly direction from the point of discovery (monument of location), at which a Notice of Location was duly posted, together with 300 feet on each side of the monument of location and center line of the claim. The monument of location upon which the Notice of Location was posted is a wood post measuring at least 1½" x 1½" x 4', set one foot in the ground. The general course of the lode or vein is from the Northerly to the Southerly direction.

The exterior boundaries of the claim are distinctly marked by four wooden posts measuring at least 1½" x 1½" x 4', set one foot in the ground, one at each corner. The boundaries of the claim are described as follows: Beginning at the NE corner of the claim, which is corner No. 1 (marked NE Corner WFWKV 61), from which the SW corner of Section 20, Township 22 North, Range 51 East, MDM lies approximately 7628 feet South and 1204 feet West:

thence 1500 feet South to the SE Corner, which is corner No. 2, marked SE Corner WFWKV 61,
thence 600 feet West to the SW Corner, which is corner No. 3, marked SW Corner WFWKV 61,
thence 1500 feet North to the NW Corner, which is corner No. 4, marked NW Corner WFWKV 61,
thence 600 feet East to said corner No. 1, the point of beginning.

The corners were so marked on the posts with black ink, or were marked on a scribed aluminum tag attached to the post.

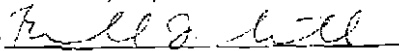
The claim is located within the:

SW¼ of Section 17, Township 22 North, Range 51 East,
MDM, Eureka County, Nevada.

The boundaries of the claim were defined as required by law within 60 days from the date of posting of the Notice of Location. The work of location consisted of making the claim map as provided in N.R.S. § 517.040.

DATED this 12th day of November, 2007.

WFW Resources, LLC, Locator

By 
Its agent

DOC # 0210967

11/14/2007 03:08 PM

Official Record
Recording requested by
WFW RESOURCES LLC

Eureka County - NV
Mike Rebaletti - Recorder

Fee \$20.50 Page 1 of 1
RPTT Recorded By: HES
Book- 0485 Page- 1787

I hereby affirm that this document submitted for recording does not contain a social security number.


Ronald J. Smith, Agent for MGC Resources Inc.

AFTER RECORDING, PLEASE RETURN TO:
Carlin Trend Mining Services
369 - 5th Street
Elko, NV 89801



CERTIFICATE OF LOCATION
LODE MINING CLAIM

NOTICE IS HEREBY GIVEN that WFW RESOURCES, I.L.C., a Nevada limited liability company, whose mailing address is 441 Fir Street, Elko, Nevada 89801, has located the WFWKV 62 lode mining claim, more particularly described below, on the 12th day of November, 2007.

The claim is approximately 1,500 feet long and 600 feet wide, such that 1490 feet are claimed in a Northerly direction and 10 feet in a Southerly direction from the point of discovery (monument of location), at which a Notice of Location was duly posted, together with 300 feet on each side of the monument of location and center line of the claim. The monument of location upon which the Notice of Location was posted is a wood post measuring at least 1½" x 1½" x 4', set one foot in the ground. The general course of the lode or vein is from the Northerly to the Southerly direction.

The exterior boundaries of the claim are distinctly marked by four wooden posts measuring at least 1½" x 1½" x 4', set one foot in the ground, one at each corner. The boundaries of the claim are described as follows: Beginning at the NE corner of the claim, which is corner No. 1 (marked NE Corner WFWKV 62), from which the SW corner of Section 20, Township 22 North, Range 51 East, MDM lies approximately 9128 feet South and 1801 feet West:

thence 1500 feet South to the SE Corner, which is corner No. 2, marked SE Corner WFWKV 62,
thence 600 feet West to the SW Corner, which is corner No. 3, marked SW Corner WFWKV 62,
thence 1500 feet North to the NW Corner, which is corner No. 4, marked NW Corner WFWKV 62,
thence 600 feet East to said corner No. 1, the point of beginning.

The corners were so marked on the posts with black ink, or were marked on a scribed aluminum tag attached to the post.

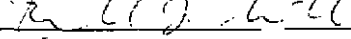
The claim is located within the:

NW¼ of Section 17, Township 22 North, Range 51 East,
SW¼ of Section 17, Township 22 North, Range 51 East,
MDM, Eureka County, Nevada.

The boundaries of the claim were defined as required by law within 60 days from the date of posting of the Notice of Location. The work of location consisted of making the claim map as provided in N.R.S. § 517.040.

DATED this 12th day of November, 2007.

WFW Resources, LLC, Locator

By 
Its agent

DOC # 0210968

11/14/2007 03:09 PM

Official Record
Recording requested by
WFW RESOURCES, LLC

Eureka County - NV
Mike Rebaleati - Recorder

Fee: \$20.50 Page 1 of 1
Recorded By: FEB
Book- 0165 Page- 0166

I hereby affirm that this document submitted for recording does not contain a social security number.

Ronald J. Smith
Ronald J. Smith, Agent for MGC Resources Inc.

AFTER RECORDING, PLEASE RETURN TO:
Carlin Trend Mining Services
369 - 5th Street
Elko, NV 89801



CERTIFICATE OF LOCATION
LODE MINING CLAIM

NOTICE IS HEREBY GIVEN that WFW RESOURCES, LLC, a Nevada limited liability company, whose mailing address is 441 Fir Street, Elko, Nevada 89801, has located the WFWKV 63 lode mining claim, more particularly described below, on the 12th day of November, 2007.

The claim is approximately 1,500 feet long and 600 feet wide, such that 10 feet are claimed in a Northerly direction and 1490 feet in a Southerly direction from the point of discovery (monument of location), at which a Notice of Location was duly posted, together with 300 feet on each side of the monument of location and center line of the claim. The monument of location upon which the Notice of Location was posted is a wood post measuring at least 1½" x 1½" x 4', set one foot in the ground. The general course of the lode or vein is from the Northerly to the Southerly direction.

The exterior boundaries of the claim are distinctly marked by four wooden posts measuring at least 1½" x 1½" x 4', set one foot in the ground, one at each corner. The boundaries of the claim are described as follows: Beginning at the NE corner of the claim, which is corner No. 1 (marked NE Corner WFWKV 63), from which the SW corner of Section 20, Township 22 North, Range 51 East, MDM lies approximately 7628 feet South and 1801 feet West:

thence 1500 feet South to the SE Corner, which is corner No. 2, marked SE Corner WFWKV 63,
thence 600 feet West to the SW Corner, which is corner No. 3, marked SW Corner WFWKV 63,
thence 1500 feet North to the NW Corner, which is corner No. 4, marked NW Corner WFWKV 63,
thence 600 feet East to said corner No. 1, the point of beginning.

The corners were so marked on the posts with black ink, or were marked on a scribed aluminum tag attached to the post.

The claim is located within the:

SW¼ of Section 17, Township 22 North, Range 51 East,
MDM, Eureka County, Nevada.

The boundaries of the claim were defined as required by law within 60 days from the date of posting of the Notice of Location. The work of location consisted of making the claim map as provided in N.R.S. § 517.040.

DATED this 12th day of November, 2007.

WFW Resources, LLC, Locator

By Mike Rebaleati
Its agent

DOC # 0210969

11/14/2007 03:08 PM

Official Record

Recording requested By
WFW RESOURCES LLC

Eureka County - NV

Mike Rebalenti - Recorder

Fee \$20.50

Page 1 of 1

RPT

Recorded By FES

Book- 0466 Page- 0169

I hereby affirm that this document submitted for recording does not contain a social security number.


Ronald J. Smith, Agent for MGC Resources Inc.

AFTER RECORDING, PLEASE RETURN TO:
Carlin Trend Mining Services
369 - 5th Street
Elko, NV 89801



CERTIFICATE OF LOCATION
LODE MINING CLAIM

NOTICE IS HEREBY GIVEN that WFW RESOURCES, LLC, a Nevada limited liability company, whose mailing address is 441 Fir Street, Elko, Nevada 89801, has located the WFWKV 64 lode mining claim, more particularly described below, on the 12th day of November, 2007.

The claim is approximately 1,500 feet long and 600 feet wide, such that 1490 feet are claimed in a Northerly direction and 10 feet in a Southerly direction from the point of discovery (monument of location), at which a Notice of Location was duly posted, together with 300 feet on each side of the monument of location and center line of the claim. The monument of location upon which the Notice of Location was posted is a wood post measuring at least 1½" x 1½" x 4', set one foot in the ground. The general course of the lode or vein is from the Northerly to the Southerly direction.

The exterior boundaries of the claim are distinctly marked by four wooden posts measuring at least 1½" x 1½" x 4', set one foot in the ground, one at each corner. The boundaries of the claim are described as follows: Beginning at the NE corner of the claim, which is corner No. 1 (marked NE Corner WFWKV 64), from which the SW corner of Section 20, Township 22 North, Range 51 East, MDM lies approximately 9128 feet South and 2401 feet West:

thence 1500 feet South to the SE Corner, which is corner No. 2, marked SE Corner WFWKV 64,
thence 600 feet West to the SW Corner, which is corner No. 3, marked SW Corner WFWKV 64,
thence 1500 feet North to the NW Corner, which is corner No. 4, marked NW Corner WFWKV 64,
thence 600 feet East to said corner No. 1, the point of beginning.

The corners were so marked on the posts with black ink, or were marked on a scribed aluminum tag attached to the post.


The claim is located within the:

NW¼ of Section 17, Township 22 North, Range 51 East,
SW¼ of Section 17, Township 22 North, Range 51 East,
MDM, Eureka County, Nevada.

The boundaries of the claim were defined as required by law within 60 days from the date of posting of the Notice of Location. The work of location consisted of making the claim map as provided in N.R.S. § 517.040.

DATED this 12th day of November, 2007.

WFW Resources, LLC, Locator

By 
Its agent

DOC # 0210970

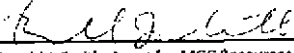
11/14/2007 03:08 PM

Official Record
Recording requested By
WFW RESOURCES, LLC

Eureka County - NV
Mike Rebaletti - Recorder

Fee: \$20.50 Page 1 of 1
RPTT. Recorded By FES
Book- 646 Page- 0170

I hereby affirm that this document submitted for recording does not contain a social security number.



Ronald J. Smith, Agent for MGC Resources Inc.

AFTER RECORDING, PLEASE RETURN TO:

CarlIn Trend Mining Services
369 - 5th Street
Elko, NV 89801



CERTIFICATE OF LOCATION
LODE MINING CLAIM

NOTICE IS HEREBY GIVEN that WFW RESOURCES, LLC, a Nevada limited liability company, whose mailing address is 441 Fir Street, Elko, Nevada 89801, has located the WFWKV 65 lode mining claim, more particularly described below, on the 12th day of November, 2007.

The claim is approximately 1,500 feet long and 600 feet wide, such that 10 feet are claimed in a Northernly direction and 1490 feet in a Southernly direction from the point of discovery (monument of location), at which a Notice of Location was duly posted, together with 300 feet on each side of the monument of location and center line of the claim. The monument of location upon which the Notice of Location was posted is a wood post measuring at least 1½" x 1½" x 4", set one foot in the ground. The general course of the lode or vein is from the Northernly to the Southernly direction.

The exterior boundaries of the claim are distinctly marked by four wooden posts measuring at least 1½" x 1½" x 4", set one foot in the ground, one at each corner. The boundaries of the claim are described as follows: Beginning at the NE corner of the claim, which is corner No. 1 (marked NE Corner WFWKV 65), from which the SW corner of Section 20, Township 22 North, Range 51 East, MDM lies approximately 7628 feet South and 2401 feet West:

thence 1500 feet South to the SE Corner, which is corner No. 2, marked SE Corner WFWKV 65,
thence 600 feet West to the SW Corner, which is corner No. 3, marked SW Corner WFWKV 65,
thence 1500 feet North to the NW Corner, which is corner No. 4, marked NW Corner WFWKV 65,
thence 600 feet East to said corner No. 1, the point of beginning.

The corners were so marked on the posts with black ink, or were marked on a scribed aluminum tag attached to the post.


The claim is located within the:

SW¼ of Section 17, Township 22 North, Range 51 East,
MDM, Eureka County, Nevada.

The boundaries of the claim were defined as required by law within 60 days from the date of posting of the Notice of Location. The work of location consisted of making the claim map as provided in N.R.S. § 517.040.

DATED this 12th day of November, 2007.

WFW Resources, LLC, Locator

By 
Its agent

DOC # 0210971

11/14/2007 03:08 PM

Official Record
Recording requested By
WFW RESOURCES LLC

Eureka County - NV
Mike Rebaleati - Recorder

Fee: \$20.50 Page 1 of 1
RPT: Recorded By FES
Book- 0466 Page- 8171

I hereby affirm that this document submitted for recording does not contain a social security number.


Ronald J. Smith, Agent for MGC Resources Inc.

AFTER RECORDING, PLEASE RETURN TO:
Carlin Trend Mining Services
369 - 5th Street
Elko, NV 89801



CERTIFICATE OF LOCATION
LODE MINING CLAIM

NOTICE IS HEREBY GIVEN that WFW RESOURCES, LLC, a Nevada limited liability company, whose mailing address is 441 Fir Street, Elko, Nevada 89801, has located the WFWKV 66 lode mining claim, more particularly described below, on the 12th day of November, 2007.

The claim is approximately 1,500 feet long and 600 feet wide, such that 1490 feet are claimed in a Northerly direction and 10 feet in a Southerly direction from the point of discovery (monument of location), at which a Notice of Location was duly posted, together with 300 feet on each side of the monument of location and center line of the claim. The monument of location upon which the Notice of Location was posted is a wood post measuring at least 1½" x 1½" x 4", set one foot in the ground. The general course of the lode or vein is from the Northerly to the Southerly direction.

The exterior boundaries of the claim are distinctly marked by four wooden posts measuring at least 1½" x 1½" x 4", set one foot in the ground, one at each corner. The boundaries of the claim are described as follows: Beginning at the NE corner of the claim, which is corner No. 1 (marked NE Corner WFWKV 66), from which the SW corner of Section 20, Township 22 North, Range 51 East, MDM lies approximately 9128 feet South and 3001 feet West:

- thence 1500 feet South to the SE Corner, which is corner No. 2, marked SE Corner WFWKV 66,
- thence 600 feet West to the SW Corner, which is corner No. 3, marked SW Corner WFWKV 66,
- thence 1500 feet North to the NW Corner, which is corner No. 4, marked NW Corner WFWKV 66,
- thence 600 feet East to said corner No. 1, the point of beginning.

The corners were so marked on the posts with black ink, or were marked on a scribed aluminum tag attached to the post.


The claim is located within the:

- NW¼ of Section 17, Township 22 North, Range 51 East,
- NE¼ of Section 17, Township 22 North, Range 51 East,
- SW¼ of Section 17, Township 22 North, Range 51 East,
- SE¼ of Section 17, Township 22 North, Range 51 East, MDM, Eureka County, Nevada.

The boundaries of the claim were defined as required by law within 60 days from the date of posting of the Notice of Location. The work of location consisted of making the claim map as provided in N.R.S. § 517.040.

DATED this 12th day of November, 2007.

WFW Resources, LLC, Locator

By 
Its agent

DOC # 0210972

11/14/2007 03:08 PM

Official Record

Recording requested by
WFW RESOURCES LLC

Eureka County - NV

Mike Rebaletti - Recorder

Fee \$20.50

Page 1 of 1

RPTT

Recorded By FES

Book- 0466 Page- 0172

I hereby affirm that this document submitted for recording does not contain a social security number.


Ronald J. Smith, Agent for MGC Resources Inc.

AFTER RECORDING, PLEASE RETURN TO:
Carlton Trend Mining Services
369 - 5th Street
Elko, NV 89801



0210972

CERTIFICATE OF LOCATION LODE MINING CLAIM

NOTICE IS HEREBY GIVEN that WFW RESOURCES, LLC, a Nevada limited liability company, whose mailing address is 441 Fir Street, Elko, Nevada 89801, has located the WFWKV 67 lode mining claim, more particularly described below, on the 12th day of November, 2007.

The claim is approximately 1,500 feet long and 600 feet wide, such that 10 feet are claimed in a Northerly direction and 1490 feet in a Southerly direction from the point of discovery (monument of location), at which a Notice of Location was duly posted, together with 300 feet on each side of the monument of location and center line of the claim. The monument of location upon which the Notice of Location was posted is a wood post measuring at least 1½" x 1½" x 4", set one foot in the ground. The general course of the lode or vein is from the Northerly to the Southerly direction.

The exterior boundaries of the claim are distinctly marked by four wooden posts measuring at least 1½" x 1½" x 4", set one foot in the ground, one at each corner. The boundaries of the claim are described as follows: Beginning at the NE corner of the claim, which is corner No. 1 (marked NE Corner WFWKV 67), from which the SW corner of Section 20, Township 22 North, Range 51 East, MDM lies approximately 7628 feet South and 3001 feet West:

thence 1500 feet South to the SE Corner, which is corner No. 2, marked SE Corner WFWKV 67,
thence 600 feet West to the SW Corner, which is corner No. 3, marked SW Corner WFWKV 67,
thence 1500 feet North to the NW Corner, which is corner No. 4, marked NW Corner WFWKV 67,
thence 600 feet East to said corner No. 1, the point of beginning.

The corners were so marked on the posts with black ink, or were marked on a scribed aluminum tag attached to the post.

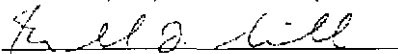
The claim is located within the:

SW¼ of Section 17, Township 22 North, Range 51 East,
SE¼ of Section 17, Township 22 North, Range 51 East,
MDM, Eureka County, Nevada.

The boundaries of the claim were defined as required by law within 60 days from the date of posting of the Notice of Location. The work of location consisted of making the claim map as provided in N.R.S. § 517.040.

DATED this 12th day of November, 2007.

WFW Resources, LLC, Locator

By 
Its agent

DOC # 0210973

11/16/2007 03:08 PM
Official Record
Recording requested by
WFW RESOURCES LLC

Eureka County - NV
Mike Rebaleati - Recorder
Fee \$20.50 Page: 1 of 1
RPTT: Recorded By FES
Book-- 0466 Page-- 0173

I hereby affirm that this document submitted for recording does not contain a social security number.


Ronald J. Smith, Agent for MGC Resources Inc.

AFTER RECORDING, PLEASE RETURN TO:
Carlin Trend Mining Services
369 - 5th Street
Elko, NV 89801



CERTIFICATE OF LOCATION
LODE MINING CLAIM

NOTICE IS HEREBY GIVEN that WFW RESOURCES, LLC, a Nevada limited liability company, whose mailing address is 441 Fir Street, Elko, Nevada 89801, has located the WFWKV 68 lode mining claim, more particularly described below, on the 12th day of November, 2007.

The claim is approximately 1,500 feet long and 600 feet wide, such that 1490 feet are claimed in a Northerly direction and 10 feet in a Southerly direction from the point of discovery (monument of location), at which a Notice of Location was duly posted, together with 300 feet on each side of the monument of location and center line of the claim. The monument of location upon which the Notice of Location was posted is a wood post measuring at least 1½" x 1½" x 4", set one foot in the ground. The general course of the lode or vein is from the Northerly to the Southerly direction.

The exterior boundaries of the claim are distinctly marked by four wooden posts measuring at least 1½" x 1½" x 4", set one foot in the ground, one at each corner. The boundaries of the claim are described as follows: Beginning at the NE corner of the claim, which is corner No. 1 (marked NE Corner WFWKV 68), from which the SW corner of Section 20, Township 22 North, Range 51 East, MDM lies approximately 9128 feet South and 3601 feet West:

thence 1500 feet South to the SE Corner, which is corner No. 2, marked SE Corner WFWKV 68,
thence 600 feet West to the SW Corner, which is corner No. 3, marked SW Corner WFWKV 68,
thence 1500 feet North to the NW Corner, which is corner No. 4, marked NW Corner WFWKV 68,
thence 600 feet East to said corner No. 1, the point of beginning.

The corners were so marked on the posts with black ink, or were marked on a scribed aluminum tag attached to the post.


The claim is located within the:

NE¼ of Section 17, Township 22 North, Range 51 East,
SE¼ of Section 17, Township 22 North, Range 51 East,
MDM, Eureka County, Nevada.

The boundaries of the claim were defined as required by law within 60 days from the date of posting of the Notice of Location. The work of location consisted of making the claim map as provided in N.R.S. § 517.040.

DATED this 12th day of November, 2007.

WFW Resources, LLC, Locator

By 
Its agent

DOC # 0210974

11/14/2007 03 08 AM

Official Record

Recording requested By
WFW RESOURCES LLC

Eureka County - NV

Mike Rebaleati - Recorder

Fee: \$20.00

Page 1 of 1

RPTT:

Recorded By FES

Book- 0666 Page- 6174

I hereby affirm that this document submitted for recording does not contain a social security number.



Ronald J. Smith, Agent for MGC Resources Inc.

AFTER RECORDING, PLEASE RETURN TO:

Carlin Trend Mining Services
369 - 5th Street
Elko, NV 89801



0210974

CERTIFICATE OF LOCATION LODE MINING CLAIM

NOTICE IS HEREBY GIVEN that WFW RESOURCES, LLC, a Nevada limited liability company, whose mailing address is 441 Fir Street, Elko, Nevada 89801, has located the WFWKV 69 lode mining claim, more particularly described below, on the 12th day of November, 2007.

The claim is approximately 1,500 feet long and 600 feet wide, such that 10 feet are claimed in a Northerly direction and 1490 feet in a Southerly direction from the point of discovery (monument of location), at which a Notice of Location was duly posted, together with 300 feet on each side of the monument of location and center line of the claim. The monument of location upon which the Notice of Location was posted is a wood post measuring at least 1½" x 1½" x 4', set one foot in the ground. The general course of the lode or vein is from the Northerly to the Southerly direction.

The exterior boundaries of the claim are distinctly marked by four wooden posts measuring at least 1½" x 1½" x 4', set one foot in the ground, one at each corner. The boundaries of the claim are described as follows: Beginning at the NE corner of the claim, which is corner No. 1 (marked NE Corner WFWKV 69), from which the SW corner of Section 20, Township 22 North, Range 51 East, MDM lies approximately 7628 feet South and 3601 feet West:

thence 1500 feet South to the SE Corner, which is corner No. 2, marked SE Corner WFWKV 69,
thence 600 feet West to the SW Corner, which is corner No. 3, marked SW Corner WFWKV 69,
thence 1500 feet North to the NW Corner, which is corner No. 4, marked NW Corner WFWKV 69,
thence 600 feet East to said corner No. 1, the point of beginning.

The corners were so marked on the posts with black ink, or were marked on a scribed aluminum tag attached to the post.


The claim is located within the:

SE¼ of Section 17, Township 22 North, Range 51 East,
MDM, Eureka County, Nevada.

The boundaries of the claim were defined as required by law within 60 days from the date of posting of the Notice of Location. The work of location consisted of making the claim map as provided in N.R.S. § 517.040.

DATED this 12th day of November, 2007.

WFW Resources, LLC, Locator

By 
Its agent

DOC # 0210975

11/14/2007 03:00 PM

Official Record

Recording requested by
WFW RESOURCES, LLC

Eureka County - NV

Mike Rebaleati - Recorder

Fee: \$20.50

Page 1 of 1

RPTT

Recorded By: HES

Book- 0466 Page- 0175

I hereby affirm that this document submitted for recording does not contain a social security number.

Ronald J. Smith

Ronald J. Smith, Agent for MGC Resources Inc.

AFTER RECORDING, PLEASE RETURN TO:

Carlton Trend Mining Services
369 - 5th Street
Elko, NV 89801



CERTIFICATE OF LOCATION
LODE MINING CLAIM

NOTICE IS HEREBY GIVEN that WFW RESOURCES, LLC, a Nevada limited liability company, whose mailing address is 441 Fir Street, Elko, Nevada 89801, has located the WFWKV 70 lode mining claim, more particularly described below, on the 12th day of November, 2007.

The claim is approximately 1,500 feet long and 600 feet wide, such that 1490 feet are claimed in a Northerly direction and 10 feet in a Southerly direction from the point of discovery (monument of location), at which a Notice of Location was duly posted, together with 300 feet on each side of the monument of location and center line of the claim. The monument of location upon which the Notice of Location was posted is a wood post measuring at least 1 1/2" x 1 1/2" x 4", set one foot in the ground. The general course of the lode or vein is from the Northerly to the Southerly direction.

The exterior boundaries of the claim are distinctly marked by four wooden posts measuring at least 1 1/2" x 1 1/2" x 4", set one foot in the ground, one at each corner. The boundaries of the claim are described as follows: Beginning at the NE corner of the claim, which is corner No. 1 (marked NE Corner WFWKV 70), from which the SW corner of Section 20, Township 22 North, Range 51 East, MDM lies approximately 9128 feet South and 4201 feet West:

thence 1500 feet South to the SE Corner, which is corner No. 2, marked SE Corner WFWKV 70,
thence 600 feet West to the SW Corner, which is corner No. 3, marked SW Corner WFWKV 70,
thence 1500 feet North to the NW Corner, which is corner No. 4, marked NW Corner WFWKV 70,
thence 600 feet East to said corner No. 1, the point of beginning.

The corners were so marked on the posts with black ink, or were marked on a scribed aluminum tag attached to the post.

The claim is located within the:

NE 1/4 of Section 17, Township 22 North, Range 51 East,
SE 1/4 of Section 17, Township 22 North, Range 51 East,
MDM, Eureka County, Nevada.

The boundaries of the claim were defined as required by law within 60 days from the date of posting of the Notice of Location. The work of location consisted of making the claim map as provided in N.R.S. § 517.040.

DATED this 12th day of November, 2007.

WFW Resources, LLC, Locator

By *Ronald J. Smith*
Its agent

DOC # 0210976

11/14/2007 03:00 PM

Official Record
Recording requested by
WFW RESOURCES LLC

Eureka County - NV
Mike Rebaletti - Recorder
Fee: \$20.50 Page 1 of 1
RPTI: Recorded By FES
Book- 0465 Page- 0176

I hereby affirm that this document submitted for recording does not contain a social security number.


Ronald J. Smith, Agent for MGC Resources Inc.

AFTER RECORDING, PLEASE RETURN TO:
Carlin Trend Mining Services
369 - 5th Street
Elko, NV 89801



CERTIFICATE OF LOCATION LODE MINING CLAIM

NOTICE IS HEREBY GIVEN that WFW RESOURCES, LLC, a Nevada limited liability company, whose mailing address is 441 Fir Street, Elko, Nevada 89801, has located the WFWKV 71 lode mining claim, more particularly described below, on the 12th day of November, 2007.

The claim is approximately 1,500 feet long and 600 feet wide, such that 10 feet are claimed in a Northerly direction and 1490 feet in a Southerly direction from the point of discovery (monument of location), at which a Notice of Location was duly posted, together with 300 feet on each side of the monument of location and center line of the claim. The monument of location upon which the Notice of Location was posted is a wood post measuring at least 1 1/2" x 1 1/2" x 4', set one foot in the ground. The general course of the lode or vein is from the Northerly to the Southerly direction.

The exterior boundaries of the claim are distinctly marked by four wooden posts measuring at least 1 1/4" x 1 1/4" x 4', set one foot in the ground, one at each corner. The boundaries of the claim are described as follows: Beginning at the NE corner of the claim, which is corner No. 1 (marked NE Corner WFWKV 71), from which the SW corner of Section 20, Township 22 North, Range 51 East, MDM lies approximately 7623 feet South and 4201 feet West:

thence 1500 feet South to the SE Corner, which is corner No. 2, marked SE Corner WFWKV 71,
thence 600 feet West to the SW Corner, which is corner No. 3, marked SW Corner WFWKV 71,
thence 1500 feet North to the NW Corner, which is corner No. 4, marked NW Corner WFWKV 71,
thence 600 feet East to said corner No. 1, the point of beginning.

The corners were so marked on the posts with black ink, or were marked on a scribed aluminum tag attached to the post.

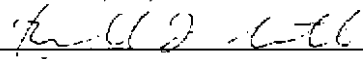
The claim is located within the:

SE 1/4 of Section 17, Township 22 North, Range 51 East,
MDM, Eureka County, Nevada.

The boundaries of the claim were defined as required by law within 60 days from the date of posting of the Notice of Location. The work of location consisted of making the claim map as provided in N.R.S. § 517.040.

DATED this 12th day of November, 2007.

WFW Resources, LLC, Locator

By 
Its agent