

DOC # 0210989

11/16/2007 04:12 PM

Official Record

Recording requested by
WHITE KNIGHT GOLD (U.S.) INC

Eureka County - NV

Mike Rebaleati - Recorder

Fee \$20.50

Page 1 of 1

RPTT

Recorded By: FES

Book- 0466 Page- 0199

CERTIFICATE OF LOCATION
LODE MINING CLAIM

TO ALL WHOM IT MAY CONCERN:

The undersigned hereby certifies that he has caused to be located the
GBW 1 Lode Mining Claim in the following quarter section(s):

<u>1/4</u>	<u>Section</u>	<u>Township</u>	<u>Range</u>	<u>Meridian</u>
NW	36	23 NORTH	49 EAST	MDB&M
NE	36	23 NORTH	49 EAST	MDB&M
SW	36	23 NORTH	49 EAST	MDB&M



0210989

in Eureka County, Nevada, on the 28TH day of August, 2007.

RECORDER'S STAMP

Name and mailing address of locator is: White Knight Gold (U.S.) Inc.
1595 Meadow Wood Lane, Suite 3
Reno, NV 89502

The Claim is approximately 1500 feet long and 600 feet wide, such that 1490 feet are claimed in a S60°W direction and 10 feet in a N60°E direction from the point of discovery (monument of location), at which the Notice of Location was posted, together with 300 feet on each side of the monument of location and center line of the Claim. The general course of the lode or vein is from the S60°W to the N60°E direction.

The number, location and markings on each corner monument are as follows:

	<u>Location</u>	<u>Markings</u>	<u>Description</u>
No. 1:	Northwest Corner	N.W. Corner GBW 1	2" x 2" x 4' wood post
No. 2:	Northeast Corner	N.E. Corner GBW 1	2" x 2" x 4' wood post
No. 3:	Southeast Corner	S.E. Corner GBW 1	2" x 2" x 4' wood post
No. 4:	Southwest Corner	S.W. Corner GBW 1	2" x 2" x 4' wood post


As erected on the ground, each corner monument is marked as described above by scribed metal tags.

The work of location consisted of making a claim map as provided in NRS 517.040.

The undersigned hereby affirms that there is no Social Security number contained in this document.

Dated this 20th day of September, 2007

SIGNATURE OF LOCATOR:

By: 
Signature
H. H. Tonking, Agent

DOC # 0210990

11/16/2007

04-12 PM

Official Record

Recording requested by
WHITE KNIGHT GOLD USA INC

Eureka County - NV

Mike Rebaleati - Recorder

Fee \$20.50

Page 1 of 1

RPTT.

Recorded by: FES

Book- 0468 Page- 3200

CERTIFICATE OF LOCATION
LODE MINING CLAIM

TO ALL WHOM IT MAY CONCERN:

The undersigned hereby certifies that he has caused to be located the
GBW 2 Lode Mining Claim in the following quarter sections(s):

<u>1/4</u>	<u>Section</u>	<u>Township</u>	<u>Range</u>	<u>Meridian</u>
NW	36	23 NORTH	49 EAST	MDB&M
NE	36	23 NORTH	49 EAST	MDB&M

in Eureka County, Nevada, on the 28TH day of August, 2007.

RECORDER'S STAMP

Name and mailing address of locator is: White Knight Gold (U.S.) Inc,
1595 Meadow Wood Lane, Suite 3
Reno, NV 89502

The Claim is approximately 1500 feet long and 600 feet wide, such that 10 feet are claimed in a S60°W direction and 1490 feet in a N60°E direction from the point of discovery (monument of location), at which the Notice of Location was posted, together with 200 feet on each side of the monument of location and center line of the Claim. The general course of the lode or vein is from the S60°W to the N60°E direction.

The number, location and markings on each corner monument are as follows:

	<u>Location</u>	<u>Markings</u>	<u>Description</u>
No. 1:	Northwest Corner	N.W. Corner GBW 2	2" x 2" x 4' wood post
No. 2:	Northeast Corner	N.E. Corner GBW 2	2" x 2" x 4' wood post
No. 3:	Southeast Corner	S.E. Corner GBW 2	2" x 2" x 4' wood post
No. 4:	Southwest Corner	S.W. Corner GBW 2	2" x 2" x 4' wood post

As erected on the ground, each corner monument is marked as described above by scribed metal tags.

The work of location consisted of making a claim map as provided in NRS 517.040.

The undersigned hereby affirms that there is no Social Security number contained in this document.

Dated this 20th day of September, 2007

SIGNATURE OF LOCATOR:

By: H. H. Tonking
Signature
H. H. Tonking, Agent



DOC # 0210991

11/16/2007

04:12 PM

Official Record

Recording requested By
WHITE KNIGHT GOLD (US), INC

Eureka County - NV

Mike Rebaleati - Recorder

Fee \$20.50

Page 1 of 1

PRT:

Recorded By: FES

Book- 0488 Page- 0201



0210991

**CERTIFICATE OF LOCATION
LODE MINING CLAIM**

TO ALL WHOM IT MAY CONCERN:

The undersigned hereby certifies that he has caused to be located the
GBW 3 Lode Mining Claim in the following quarter sections(s):

<u>1/4</u>	<u>Section</u>	<u>Township</u>	<u>Range</u>	<u>Meridian</u>
NW	36	23 NORTH	49 EAST	MDB&M
NE	36	23 NORTH	49 EAST	MDB&M
SE	36	23 NORTH	49 EAST	MDB&M
SW	36	23 NORTH	49 EAST	MDB&M

in Eureka County, Nevada, on the 28TH day of August, 2007.

RECORDER'S STAMP

Name and mailing address of locator is: White Knight Gold (U.S.) Inc.
1595 Meadow Wood Lane, Suite 3
Reno, NV 89502

The Claim is approximately 1500 feet long and 600 feet wide, such that 1490 feet are claimed in a S60°W direction and 10 feet in a N60°E direction from the point of discovery (monument of location), at which the Notice of Location was posted, together with 300 feet on each side of the monument of location and center line of the Claim. The general course of the lode or vein is from the S60°W to the N60°E direction.

The number, location and markings on each corner monument are as follows:

	<u>Location</u>	<u>Markings</u>	<u>Description</u>
No. 1:	Northwest Corner	N.W. Corner GBW 3	2" x 2" x 4' wood post
No. 2:	Northeast Corner	N.E. Corner GBW 3	2" x 2" x 4' wood post
No. 3:	Southeast Corner	S.E. Corner GBW 3	2" x 2" x 4' wood post
No. 4:	Southwest Corner	S.W. Corner GBW 3	2" x 2" x 4' wood post


As erected on the ground, each corner monument is marked as described above by scribed metal tags.

The work of location consisted of making a claim map as provided in NRS 517.040.

The undersigned hereby affirms that there is no Social Security number contained in this document.

Dated this 20th day of September, 2007

SIGNATURE OF LOCATOR:

By: 
Signature
H. H. Tonking, Agent

DOC # 0210992

11/16/2007

04:12 PM

Official RecordRecording requested by
WHITE KNIGHT GOLD (U.S.) INC.

Eureka County - NV

Mike Rebaletti - Recorder

Fee: \$20.50

Page 1 of 1

RPTT

Recorded by: FES

Book- 0466 Page- 0202

**CERTIFICATE OF LOCATION
LODE MINING CLAIM****TO ALL WHOM IT MAY CONCERN:**

The undersigned hereby certifies that he has caused to be located the
GBW 4 Lode Mining Claim in the following quarter section(s):

<u>1/4</u>	<u>Section</u>	<u>Township</u>	<u>Range</u>	<u>Meridian</u>
<u>NE</u>	<u>36</u>	<u>23 NORTH</u>	<u>49 EAST</u>	<u>MDB&M</u>
<u> </u>	<u> </u>	<u> </u>	<u> </u>	<u> </u>
<u> </u>	<u> </u>	<u> </u>	<u> </u>	<u> </u>

in Eureka County, Nevada, on the 28TH day of August, 2007.

RECORDER'S STAMP

Name and mailing address of locator is: White Knight Gold (U.S.) Inc.
 1595 Meadow Wood Lane, Suite 3
 Reno, NV 89502

The Claim is approximately 1500 feet long and 600 feet wide, such that 10 feet are claimed in a S60°W direction and 1490 feet in a N60°E direction from the point of discovery (monument of location), at which the Notice of Location was posted, together with 300 feet on each side of the monument of location and center line of the Claim. The general course of the lode or vein is from the S60°W to the N60°E direction.

The number, location and markings on each corner monument are as follows:

	<u>Location</u>	<u>Markings</u>	<u>Description</u>
No. 1:	Northwest Corner	N.W. Corner GBW 4	2" x 2" x 4" wood post
No. 2:	Northeast Corner	N.E. Corner GBW 4	2" x 2" x 4" wood post
No. 3:	Southeast Corner	S.E. Corner GBW 4	2" x 2" x 4" wood post
No. 4:	Southwest Corner	S.W. Corner GBW 4	2" x 2" x 4" wood post

As erected on the ground, each corner monument is marked as described above by scribed metal tags.

The work of location consisted of making a claim map as provided in NRS 517.040.

The undersigned hereby affirms that there is no Social Security number contained in this document.

Dated this 20th day of September, 2007

SIGNATURE OF LOCATOR:

By: H. H. Tonking
 Signature
 H. H. Tonking, Agent



0210992

DOC # 0210993

11/16/2007

04:12 PM

Official Record

Recording requested by
WHITE KNIGHT GOLD (USA) INC.

Eureka County - NV

Mike Rebaletti - Recorder

Fee: \$20.50

Page 1 of 1
Recorded By: FES

Book- 0460 Page- 0203

CERTIFICATE OF LOCATION
LODE MINING CLAIM

TO ALL WHOM IT MAY CONCERN:

The undersigned hereby certifies that he has caused to be located the
GBW 5 Lode Mining Claim in the following quarter sections(s):

<u>1/4</u>	<u>Section</u>	<u>Township</u>	<u>Range</u>	<u>Meridian</u>
NE	36	23 NORTH	49 EAST	MDB&M
SE	36	23 NORTH	49 EAST	MDB&M
SW	36	23 NORTH	49 EAST	MDB&M



0210993

in Eureka County, Nevada, on the 28TH day of August, 2007.

RECORDER'S STAMP

Name and mailing address of locator is: White Knight Gold (U.S.) Inc.
1595 Meadow Wood Lane, Suite 3
Reno, NV 89502

The Claim is approximately 1500 feet long and 600 feet wide, such that 1490 feet are claimed in a S60°W direction and 10 feet in a N60°E direction from the point of discovery (monument of location), at which the Notice of Location was posted, together with 100 feet on each side of the monument of location and center line of the Claim. The general course of the lode or vein is from the S60°W to the N60°E direction.

The number, location and markings on each corner monument are as follows:

	<u>Location</u>	<u>Markings</u>	<u>Description</u>
No. 1:	Northwest Corner	N.W. Corner GBW 5	2" x 2" x 4' wood post
No. 2:	Northeast Corner	N.E. Corner GBW 5	2" x 2" x 4' wood post
No. 3:	Southeast Corner	S.E. Corner GBW 5	2" x 2" x 4' wood post
No. 4:	Southwest Corner	S.W. Corner GBW 5	2" x 2" x 4' wood post

As erected on the ground, each corner monument is marked as described above by scribed metal tags.

The work of location consisted of making a claim map as provided in NRS 517.040.

The undersigned hereby affirms that there is no Social Security number contained in this document.

Dated this 20th day of September, 2007

SIGNATURE OF LOCATOR:

By: 
Signature
H. H. Tonking, Agent

DOC # 0210994

11/16/2007

09:12 PM

Official Record

Recording requested By:
WHITE KNIGHT GOLD (U.S.) INC

Eureka County - NV

Mike Rebaletti - Recorder

Fee: \$20.50

Page 1 of 1

RPTT

Recorded By: FES

Book- 0466 Page- 0206

CERTIFICATE OF LOCATION
LODE MINING CLAIM

TO ALL WHOM IT MAY CONCERN:

The undersigned hereby certifies that he has caused to be located the
GBW 6 Lode Mining Claim in the following quarter sections(s):



<u>1/4</u>	<u>Section</u>	<u>Township</u>	<u>Range</u>	<u>Meridian</u>
NE	36	23 NORTH	49 EAST	MDB&M
SE	36	23 NORTH	49 EAST	MDB&M

in Eureka County, Nevada, on the 28TH day of August, 2007.

RECORDER'S STAMP

Name and mailing address of locator is: White Knight Gold (U.S.) Inc.
1595 Meadow Wood Lane, Suite 3
Reno, NV 89502

The Claim is approximately 1500 feet long and 600 feet wide, such that 10 feet are claimed in a S60°W direction and 1490 feet in a N60°E direction from the point of discovery (monument of location), at which the Notice of Location was posted, together with 300 feet on each side of the monument of location and center line of the Claim. The general course of the lode or vein is from the S60°W to the N60°E direction.

The number, location and markings on each corner monument are as follows:

	<u>Location</u>	<u>Markings</u>	<u>Description</u>
No. 1:	Northwest Corner	N.W. Corner GBW 6	2" x 2" x 4' wood post
No. 2:	Northeast Corner	N.E. Corner GBW 6	2" x 2" x 4' wood post
No. 3:	Southeast Corner	S.E. Corner GBW 6	2" x 2" x 4' wood post
No. 4:	Southwest Corner	S.W. Corner GBW 6	2" x 2" x 4' wood post

As erected on the ground, each corner monument is marked as described above by scribed metal tags.

The work of location consisted of making a claim map as provided in NRS 517.040.

The undersigned hereby affirms that there is no Social Security number contained in this document.

Dated this 20th day of September, 2007

SIGNATURE OF LOCATOR:

By: H. H. Tonking
Signature
H. H. Tonking, Agent

DOC # 0210995

11/16/2307

04.12 PM

Official RecordRecording requested by
WHITE KNIGHT GOLD (US) INCEureka County - NV
Mike Rebaletti - RecorderFee: \$20.50 Page 1 of 1
RPT Recorded By FES
Book- 0406 Page- 0205

0210995

**CERTIFICATE OF LOCATION
LODE MINING CLAIM****TO ALL WHOM IT MAY CONCERN:**

The undersigned hereby certifies that he has caused to be located the
GBW 7 Lode Mining Claim in the following quarter sections(s):

<u>1/4</u>	<u>Section</u>	<u>Township</u>	<u>Range</u>	<u>Meridian</u>
SW	6	22 NORTH	50 EAST	MDB&M
NW	7	22 NORTH	50 EAST	MDB&M

in Eureka County, Nevada, on the 26TH day of August, 2007.

RECORDER'S STAMP

Name and mailing address of locator is: White Knight Gold (U.S.) Inc.
1595 Meadow Wood Lane, Suite 3
Reno, NV 89502

The Claim is approximately 1500 feet long and 600 feet wide, such that 1490 feet are claimed in a S60°W direction and 10 feet in a N60°E direction from the point of discovery (monument of location), at which the Notice of Location was posted, together with 300 feet on each side of the monument of location and center line of the Claim. The general course of the lode or vein is from the S60°W to the N60°E direction.

The number, location and markings on each corner monument are as follows:

	<u>Location</u>	<u>Markings</u>	<u>Description</u>
No. 1:	Northwest Corner	N.W. Corner GBW 7	2" x 2" x 4' wood post
No. 2:	Northeast Corner	N.E. Corner GBW 7	2" x 2" x 4' wood post
No. 3:	Southeast Corner	S.E. Corner GBW 7	2" x 2" x 4' wood post
No. 4:	Southwest Corner	S.W. Corner GBW 7	2" x 2" x 4' wood post


As erected on the ground, each corner monument is marked as described above by scribed metal tags.

The work of location consisted of making a claim map as provided in NRS 517.040.

The undersigned hereby affirms that there is no Social Security number contained in this document.

Dated this 20th day of September, 2007

SIGNATURE OF LOCATOR:

By: 
Signature
H. H. Tonking, Agent

DOC # 0210996

11/16/2007 04:12 PM

Official Record

Recording requested by
WHITE KNIGHT GOLD (U.S.) INCEureka County - NV
Mike Rebaleati - Recorder

Fee: \$20.50

Page 1 of 1

RPT:

Recorded By: FLS

Book- 0456 Page- 0209

CERTIFICATE OF LOCATION
LODE MINING CLAIM

TO ALL WHOM IT MAY CONCERN:

The undersigned hereby certifies that he has caused to be located the
GBW R. Lode Mining Claim in the following quarter sections(s):



0210996

<u>1/4</u>	<u>Section</u>	<u>Township</u>	<u>Range</u>	<u>Meridian</u>
SW	6	22 NORTH	50 EAST	MOB&M
SE	6	22 NORTH	50 EAST	MOB&M
NE	7	22 NORTH	50 EAST	MOB&M
NW	7	22 NORTH	50 EAST	MOB&M

in Eureka County, Nevada, on the 26TH day of August, 2007.

RECORDER'S STAMP

Name and mailing address of locator is: White Knight Gold (U.S.) Inc.
1595 Meadow Wood Lane, Suite 3
Reno, NV 89502

The Claim is approximately 1500 feet long and 600 feet wide, such that 10 feet are claimed in a S60°W direction and 1490 feet in a N60°E direction from the point of discovery (monument of location), at which the Notice of Location was posted, together with 300 feet on each side of the monument of location and center line of the Claim. The general course of the lode or vein is from the S60°W to the N60°E direction.

The number, location and markings on each corner monument are as follows:

	<u>Location</u>	<u>Markings</u>	<u>Description</u>
No. 1:	Northwest Corner	N.W. Corner GBW 8	2" x 2" x 4' wood post
No. 2:	Northeast Corner	N.E. Corner GBW 8	2" x 2" x 4' wood post
No. 3:	Southeast Corner	S.E. Corner GBW 8	2" x 2" x 4' wood post
No. 4:	Southwest Corner	S.W. Corner GBW 8	2" x 2" x 4' wood post

As erected on the ground, each corner monument is marked as described above by scribed metal tags.

The work of location consisted of making a claim map as provided in NRS 317.040.

The undersigned hereby affirms that there is no Social Security number contained in this document.

Dated this 20th day of September, 2007

SIGNATURE OF LOCATOR:

By:

Signature

H. H. Tonking, Agent

DOC # 0210997

11/15/2007

04:12 PM

Official Record

Recording requested by
WHITE KNIGHT GOLD (US) INC

Eureka County - NV

Mike Rebalenti - Recorder

Fee: \$20.50

Page 1 of 1

NPTT

Recorded By: FEJ

Book- 0466 Page- 0251

CERTIFICATE OF LOCATION
LODE MINING CLAIM

TO ALL WHOM IT MAY CONCERN:

The undersigned hereby certifies that he has caused to be located the
GBW 9 Lode Mining Claim in the following quarter section(s):

1/4	Section	Township	Range	Meridian
NW	7	22 NORTH	50 EAST	MDB&M
NE	7	22 NORTH	50 EAST	MDB&M

in Eureka County, Nevada, on the 26TH day of August, 2007.

RECORDER'S STAMP

Name and mailing address of locator is: White Knight Gold (U.S.) Inc.
1595 Meadow Wood Lane, Suite 3
Reno, NV 89502

The Claim is approximately 1500 feet long and 600 feet wide, such that 1490 feet are claimed in a S60°W direction and 10 feet in a N60°E direction from the point of discovery (monument of location), at which the Notice of Location was posted, together with 300 feet on each side of the monument of location and center line of the Claim. The general course of the lode or vein is from the S60°W to the N60°E direction.

The number, location and markings on each corner monument are as follows:

	Location	Markings	Description
No. 1:	Northwest Corner	N.W. Corner GBW 9	2" x 2" x 4' wood post
No. 2:	Northeast Corner	N.E. Corner GBW 9	2" x 2" x 4' wood post
No. 3:	Southeast Corner	S.E. Corner GBW 9	2" x 2" x 4' wood post
No. 4:	Southwest Corner	S.W. Corner GBW 9	2" x 2" x 4' wood post

As erected on the ground, each corner monument is marked as described above by scribed metal tags.

The work of location consisted of making a claim map as provided in NRS 517.040.

The undersigned hereby affirms that there is no Social Security number contained in this document.

Dated this 20th day of September, 2007

SIGNATURE OF LOCATOR:

By:

Signature

H. H. Tonking, Agent

DOC # 0210998

11/18/2007

GC 12 PM

Official Record

Recording requested By
WHITE KNIGHT GOLD (US) INCEureka County - NV
Mike Rebalanti - Recorder

Fee: \$20.50

Page 1 of 1

RPT1:

Recorded By FEB

Book- 0068 Page- 0208

CERTIFICATE OF LOCATION
LODE MINING CLAIM

TO ALL WHOM IT MAY CONCERN:

The undersigned hereby certifies that he has caused to be located the
GBW 10 Lode Mining Claim in the following quarter sections(s):

<u>1/4</u>	<u>Section</u>	<u>Township</u>	<u>Range</u>	<u>Meridian</u>
NW	7	22 NORTH	50 EAST	MDB&M
NE	7	22 NORTH	50 EAST	MDB&M
SE	6	22 NORTH	50 EAST	MDB&M

in Eureka County, Nevada, on the 26TH day of August, 2007.

RECORDER'S STAMP

Name and mailing address of locator is: White Knight Gold (U.S.) Inc.
1595 Meadow Wood Lane, Suite 3
Reno, NV 89502

The Claim is approximately 1500 feet long and 600 feet wide, such that 10 feet are claimed in a S60°W direction and 1490 feet in a N60°E direction from the point of discovery (monument of location), at which the Notice of Location was posted, together with 300 feet on each side of the monument of location and center line of the Claim. The general course of the lode or vein is from the S60°W to the N60°E direction.

The number, location and markings on each corner monument are as follows:

	<u>Location</u>	<u>Markings</u>	<u>Description</u>
No. 1:	Northwest Corner	N.W. Corner GBW 10	2" x 2" x 4' wood post
No. 2:	Northeast Corner	N.E. Corner GBW 10	2" x 2" x 4' wood post
No. 3:	Southeast Corner	S.E. Corner GBW 10	2" x 2" x 4' wood post
No. 4:	Southwest Corner	S.W. Corner GBW 10	2" x 2" x 4' wood post

As erected on the ground, each corner monument is marked as described above by scribed metal tags.

The work of location consisted of making a claim map as provided in NRS 517.040.

The undersigned hereby affirms that there is no Social Security number contained in this document.

Dated this 20th day of September, 2007

SIGNATURE OF LOCATOR:

By:

Signature

H. H. Tonking, Agent



0210998

DOC # 0210999

*11/16/2007 04:17 PM

Official Record

Recording requested By
WHITE KNIGHT GOLD (US) INC.Eureka County - NV
Mike Rebaleati - Recorder

Fee: \$20.50

Page 1 of 1

RPT

Recorded By: FES

Book- 045G Page- 0209

CERTIFICATE OF LOCATION
LODE MINING CLAIM

TO ALL WHOM IT MAY CONCERN:

The undersigned hereby certifies that he has caused to be located the
GBW 11 Lode Mining Claim in the following quarter section(s):

1/4	Section	Township	Range	Meridian
NW	7	22 NORTH	50 EAST	MDB&M
NE	7	22 NORTH	50 EAST	MDB&M

in Eureka County, Nevada, on the 26TH day of August, 2007.

RECORDER'S STAMP

Name and mailing address of locator is: White Knight Gold (U.S.) Inc.
1395 Meadow Wood Lane, Suite 3
Reno, NV 89502

The Claim is approximately 1500 feet long and 600 feet wide, such that 1490 feet are claimed in a S60°W direction and 10 feet in a N60°E direction from the point of discovery (monument of location), at which the Notice of Location was posted, together with 300 feet on each side of the monument of location and center line of the Claim. The general course of the lode or vein is from the S60°W to the N60°E direction.

The number, location and markings on each corner monument are as follows:

	Location	Markings	Description
No. 1:	Northwest Corner	N.W. Corner GBW 11	2" x 2" x 4" wood post
No. 2:	Northeast Corner	N.E. Corner GBW 11	2" x 2" x 4" wood post
No. 3:	Southeast Corner	S.E. Corner GBW 11	2" x 2" x 4" wood post
No. 4:	Southwest Corner	S.W. Corner GBW 11	2" x 2" x 4" wood post

As erected on the ground, each corner monument is marked as described above by scribed metal tags.

The work of location consisted of making a claim map as provided in NRS 517.040.

The undersigned hereby affirms that there is no Social Security number contained in this document.

Dated this 20th day of September, 2007

SIGNATURE OF LOCATOR:

By: H. H. Tonking
Signature
H. H. Tonking, Agent

DOC # 0211000

11/16/2007

04:12 PM

Official Record

Recording requested By
WHITE KNIGHT GOLD (US), INC

Eureka County - NV

Mike Rebaleati - Recorder

Fee \$20.50

Page 1 of 1

RPTT

Recorded By: CES

Book- 8466 Page- 0213

CERTIFICATE OF LOCATION
LODE MINING CLAIM

TO ALL WHOM IT MAY CONCERN:

The undersigned hereby certifies that he has caused to be located the
GBW 12 Lode Mining Claim in the following quarter sections(s):

<u>1/4</u>	<u>Section</u>	<u>Township</u>	<u>Range</u>	<u>Meridian</u>
NE	7	22 NORTH	50 EAST	MD&B
SE	6	22 NORTH	50 EAST	MD&B



0211000

in Eureka County, Nevada, on the 26TH day of August, 2007.

RECORDER'S STAMP

Name and mailing address of locator is: White Knight Gold (U.S.) Inc.
1595 Meadow Wood Lane, Suite 3
Reno, NV 89502

The Claim is approximately 1500 feet long and 600 feet wide, such that 10 feet are claimed in a S60°W direction and 1490 feet in a N60°E direction from the point of discovery (monument of location), at which the Notice of Location was posted, together with 300 feet on each side of the monument of location and center line of the Claim. The general course of the lode or vein is from the S60°W to the N60°E direction.

The number, location and markings on each corner monument are as follows:

	<u>Location</u>	<u>Markings</u>	<u>Description</u>
No. 1:	Northwest Corner	N.W. Corner GBW 12	2" x 2" x 4' wood post
No. 2:	Northeast Corner	N.E. Corner GBW 12	2" x 2" x 4' wood post
No. 3:	Southeast Corner	S.E. Corner GBW 12	2" x 2" x 4' wood post
No. 4:	Southwest Corner	S.W. Corner GBW 12	2" x 2" x 4' wood post


As erected on the ground, each corner monument is marked as described above by scribed metal tags.

The work of location consisted of making a claim map as provided in NRS 517.040.

The undersigned hereby affirms that there is no Social Security number contained in this document.

Dated this 20th day of September, 2007

SIGNATURE OF LOCATOR:

By: 
Signature
H. H. Tonking, Agent

DOC # 0211001

11/16/2007

04:12 PM

Official RecordRecording Requested By
WHITE KNIGHT GOLD (US) INCEureka County - NV
Mike Rebaleati - Recorder

Fee: \$20.50

Page 1 of 1

RPT1

Recorded By FES

Book-0465 Page- 0211



0211001

**CERTIFICATE OF LOCATION
LODE MINING CLAIM****TO ALL WHOM IT MAY CONCERN:**

The undersigned hereby certifies that he has caused to be located the
GBW 13 Lode Mining Claim in the following quarter sections(s):

<u>1/4</u>	<u>Section</u>	<u>Township</u>	<u>Range</u>	<u>Meridian</u>
NW	7	22 NORTH	50 EAST	MDB&M
NE	7	22 NORTH	50 EAST	MDB&M

In Eureka County, Nevada, on the 26TH day of August, 2007.

RECORDER'S STAMP

Name and mailing address of locator is: White Knight Gold (U.S.) Inc.
1595 Meadow Wood Lane, Suite 3
Reno, NV 89502

The Claim is approximately 1500 feet long and 600 feet wide, such that 1490 feet are claimed in a S60°W direction and 10 feet in a N60°E direction from the point of discovery (monument of location), at which the Notice of Location was posted, together with 300 feet on each side of the monument of location and center line of the Claim. The general course of the lode or vein is from the S60°W to the N60°E direction.

The number, location and markings on each corner monument are as follows:

	<u>Location</u>	<u>Markings</u>	<u>Description</u>
No. 1:	Northwest Corner	N.W. Corner GBW 13	2" x 2" x 4' wood post
No. 2:	Northeast Corner	N.E. Corner GBW 13	2" x 2" x 4' wood post
No. 3:	Southeast Corner	S.E. Corner GBW 13	2" x 2" x 4' wood post
No. 4:	Southwest Corner	S.W. Corner GBW 13	2" x 2" x 4' wood post


As erected on the ground, each corner monument is marked as described above by scribed metal tags.

The work of location consisted of making a claim map as provided in NRS 517.040.

The undersigned hereby affirms that there is no Social Security number contained in this document.

Dated this 20th day of September, 2007

SIGNATURE OF LOCATOR:

By: 
Signature
H. H. Tonking, Agent

DOC # 0211002

11/16/2007

04:12 PM

Official Record

Recording requested By
WHITE KNIGHT GOLD (U.S.) INC.Eureka County - NV
Mike Rebaleati - Recorder

Fee: \$20.50

Page 1 of 1
Recorded By: FES

Book- 2466 Page- 0212



0211002

CERTIFICATE OF LOCATION
LODE MINING CLAIM

TO ALL WHOM IT MAY CONCERN:

The undersigned hereby certifies that he has caused to be located the
GBW 14 Lode Mining Claim in the following quarter sections(s):

<u>1/4</u>	<u>Section</u>	<u>Township</u>	<u>Range</u>	<u>Meridian</u>
NE	7	22 NORTH	50 EAST	MD&B

in Eureka County, Nevada, on the 26TH day of August, 2007.

RECORDER'S STAMP

Name and mailing address of locator is: White Knight Gold (U.S.) Inc.
 1595 Meadow Wood Lane, Suite 3
 Reno, NV 89502

The Claim is approximately 1500 feet long and 600 feet wide, such that 10 feet are claimed in a S60°W direction and 1490 feet in a N60°E direction from the point of discovery (monument of location), at which the Notice of Location was posted, together with 300 feet on each side of the monument of location and center line of the Claim. The general course of the lode or vein is from the S60°W to the N60°E direction.

The number, location and markings on each corner monument are as follows:

	<u>Location</u>	<u>Markings</u>	<u>Description</u>
No. 1:	Northwest Corner	N.W. Corner GBW 14	2" x 2" x 4' wood post
No. 2:	Northeast Corner	N.E. Corner GBW 14	2" x 2" x 4' wood post
No. 3:	Southeast Corner	S.E. Corner GBW 14	2" x 2" x 4' wood post
No. 4:	Southwest Corner	S.W. Corner GBW 14	2" x 2" x 4' wood post

As erected on the ground, each corner monument is marked as described above by scribed metal tags.

The work of location consisted of making a claim map as provided in NRS 517.040.

The undersigned hereby affirms that there is no Social Security number contained in this document.

Dated this 20th day of September, 2007

SIGNATURE OF LOCATOR:

By: 
 Signature
 H. H. Torring, Agent

DOC # 0211003

11/15/2007

04:12 PM

Official RecordRecording requested by
WHITE KNIGHT GOLD (U.S.) INC

Eureka County - NV

Mike Rebaleati - Recorder

Fee: \$20.50

Page 1 of 1

RPTT

Recorded By: FES

Book- 0456 Page- 02



0211003

**CERTIFICATE OF LOCATION
LODE MINING CLAIM****TO ALL WHOM IT MAY CONCERN:**

The undersigned hereby certifies that he has caused to be located the
GBW 15 Lode Mining Claim in the following quarter sections(s):

<u>1/4</u>	<u>Section</u>	<u>Township</u>	<u>Range</u>	<u>Meridian</u>
NW	7	22 NORTH	50 EAST	MDB&M
NE	7	22 NORTH	50 EAST	MDB&M
SE	7	22 NORTH	50 EAST	MDB&M
SW	7	22 NORTH	50 EAST	MDB&M

in Eureka County, Nevada, on the 26TH day of August, 2007.

RECORDER'S STAMP

Name and mailing address of locator is: White Knight Gold (U.S.) Inc.
1595 Meadow Wood Lane, Suite 3
Reno, NV 89502

The Claim is approximately 1500 feet long and 600 feet wide, such that 1490 feet are claimed in a S60°W direction and 10 feet in a N60°E direction from the point of discovery (monument of location), at which the Notice of Location was posted, together with 300 feet on each side of the monument of location and center line of the Claim. The general course of the lode or vein is from the S60°W to the N60°E direction.

The number, location and markings on each corner monument are as follows:

	<u>Location</u>	<u>Markings</u>	<u>Description</u>
No. 1:	Northwest Corner	N.W. Corner GBW 15	2" x 2" x 4' wood post
No. 2:	Northeast Corner	N.E. Corner GBW 15	2" x 2" x 4' wood post
No. 3:	Southeast Corner	S.E. Corner GBW 15	2" x 2" x 4' wood post
No. 4:	Southwest Corner	S.W. Corner GBW 15	2" x 2" x 4' wood post

As erected on the ground, each corner monument is marked as described above by scribed metal tags.

The work of location consisted of making a claim map as provided in NRS §17.040.

The undersigned hereby affirms that there is no Social Security number contained in this document.

Dated this 20th day of September, 2007

SIGNATURE OF LOCATOR:

By: 
Signature
H. H. Tonking, Agent

DOC # 0211004

11/18/2007

04:12 PM

Official Record

Recording requested By
WHITE KNIGHT GOLD (US) INC

Eureka County - NV

Mike Rebalenti - Recorder

Fee: \$20.50

Page 1 of 1

RPTT:

Recorded By FES

Book- 0466 Page- 0214

CERTIFICATE OF LOCATION
LODE MINING CLAIM

TO ALL WHOM IT MAY CONCERN:

The undersigned hereby certifies that he has caused to be located the
GBW 16 Lode Mining Claim in the following quarter sections(s):

<u>1/4</u>	<u>Section</u>	<u>Township</u>	<u>Range</u>	<u>Meridian</u>
NE	7	22 NORTH	50 EAST	MDB&M



0211004

in Eureka County, Nevada, on the 26TH day of August, 2007.

RECORDER'S STAMP

Name and mailing address of locator is: White Knight Gold (U.S.) Inc.
1595 Meadow Wood Lane, Suite 3
Reno, NV 89502

The Claim is approximately 1500 feet long and 600 feet wide, such that 10 feet are claimed in a S60°W direction and 1490 feet in a N60°E direction from the point of discovery (monument of location), at which the Notice of Location was posted, together with 300 feet on each side of the monument of location and center line of the Claim. The general course of the lode or vein is from the S60°W to the N60°E direction.

The number, location and markings on each corner monument are as follows:

	<u>Location</u>	<u>Markings</u>	<u>Description</u>
No. 1:	Northwest Corner	N.W. Corner GBW 16	2" x 2" x 4' wood post
No. 2:	Northeast Corner	N.E. Corner GBW 16	2" x 2" x 4' wood post
No. 3:	Southeast Corner	S.E. Corner GBW 16	2" x 2" x 4' wood post
No. 4:	Southwest Corner	S.W. Corner GBW 16	2" x 2" x 4' wood post

As erected on the ground, each corner monument is marked as described above by scribed metal tags.

The work of location consisted of making a claim map as provided in NRS 517.040.

The undersigned hereby affirms that there is no Social Security number contained in this document.

Dated this 20th day of September, 2007

SIGNATURE OF LOCATOR:

By: 
Signature
H. H. Tonking, Agent

DOC # 0211005

11/16/2007

04:12 PM

Official Record

Recording requested By
WHITE KNIGHT GOLD (U.S.) INC

Eureka County - NV

Mike Rebaleati - Recorder

Fee \$20.50

Page 1 of 1

RPTT-

Recorded By: FES

Book- 0456 Page- 0215

CERTIFICATE OF LOCATION
LODE MINING CLAIM

TO ALL WHOM IT MAY CONCERN:

The undersigned hereby certifies that he has caused to be located the
GBW 17 Lode Mining Claim in the following quarter sections(s):

<u>1/4</u>	<u>Section</u>	<u>Township</u>	<u>Range</u>	<u>Meridian</u>
NE	7	22 NORTH	50 EAST	MDB&M
SE	7	22 NORTH	50 EAST	MDB&M
SW	7	22 NORTH	50 EAST	MDB&M

in Eureka County, Nevada, on the 26TH day of August, 2007.

RECORDER'S STAMP

Name and mailing address of locator is: White Knight Gold (U.S.) Inc.
1595 Meadow Wood Lane, Suite 3
Reno, NV 89502

The Claim is approximately 1500 feet long and 600 feet wide, such that 1490 feet are claimed in a S60°W direction and 10 feet in a N60°E direction from the point of discovery (monument of location), at which the Notice of Location was posted, together with 300 feet on each side of the monument of location and center line of the Claim. The general course of the lode or vein is from the S60°W to the N60°E direction.

The number, location and markings on each corner monument are as follows:

	<u>Location</u>	<u>Markings</u>	<u>Description</u>
No. 1:	Northwest Corner	N.W. Corner GBW 17	2" x 2" x 4' wood post
No. 2:	Northeast Corner	N.E. Corner GBW 17	2" x 2" x 4' wood post
No. 3:	Southeast Corner	S.E. Corner GBW 17	2" x 2" x 4' wood post
No. 4:	Southwest Corner	S.W. Corner GBW 17	2" x 2" x 4' wood post


As erected on the ground, each corner monument is marked as described above by scribed metal tags.

The work of location consisted of making a claim map as provided in NRS 517.040.

The undersigned hereby affirms that there is no Social Security number contained in this document.

Dated this 20th day of September, 2007

SIGNATURE OF LOCATOR:

By: 
Signature
H. H. Tonking, Agent

DOC # 0211006

11/15/2007 04:12 PM

Official Record

Recording requested by
WHITE KNIGHT GOLD (U.S.) INCEureka County - NV
Mike Rebaleati - RecorderFee: \$20.50 Page 1 of 1
RPT# Recorded By: Feb
Book- #466 Page- 0211CERTIFICATE OF LOCATION
LODE MINING CLAIM

TO ALL WHOM IT MAY CONCERN:

The undersigned hereby certifies that he has caused to be located the
GBW 18 Lode Mining Claim in the following quarter sections(s):

<u>1/4</u>	<u>Section</u>	<u>Township</u>	<u>Range</u>	<u>Meridian</u>
NE	7	22 NORTH	50 EAST	MDB&M
NW	8	22 NORTH	50 EAST	MDB&M
SE	7	22 NORTH	50 EAST	MDB&M

in Eureka County, Nevada, on the 26TH day of August, 2007.

RECORDER'S STAMP

Name and mailing address of locator is: White Knight Gold (U.S.) Inc.
1595 Meadow Wood Lane, Suite 3
Reno, NV 89502

The Claim is approximately 1500 feet long and 600 feet wide, such that 10 feet are claimed in a S60°W direction and 1490 feet in a N60°E direction from the point of discovery (monument of location), at which the Notice of Location was posted, together with 300 feet on each side of the monument of location and center line of the Claim. The general course of the lode or vein is from the S60°W to the N60°E direction.

The number, location and markings on each corner monument are as follows:

	<u>Location</u>	<u>Markings</u>	<u>Description</u>
No. 1:	Northwest Corner	N.W. Corner GBW 18	2" x 2" x 4' wood post
No. 2:	Northeast Corner	N.E. Corner GBW 18	2" x 2" x 4' wood post
No. 3:	Southeast Corner	S.E. Corner GBW 18	2" x 2" x 4' wood post
No. 4:	Southwest Corner	S.W. Corner GBW 18	2" x 2" x 4' wood post

As erected on the ground, each corner monument is marked as described above by scribed metal tags.

The work of location consisted of making a claim map as provided in NRS 517.040.

The undersigned hereby affirms that there is no Social Security number contained in this document.

Dated this 20th day of September, 2007

SIGNATURE OF LOCATOR:

By: H. H. Ponking
Signature
H. H. Ponking, Agent



0211006

DOC # 0211007

11/16/2007 04:12 PM

Official Record

Recording requested by
WHITE KNIGHT GOLD (U.S.) INC

Eureka County - NV

Mike Rebalzati - Recorder

Fee: \$20.50

Page: 1 of 1

RPT:

Recorded By: FES

Book- 8456 Page- 0217

CERTIFICATE OF LOCATION
LODE MINING CLAIM

TO ALL WHOM IT MAY CONCERN:

The undersigned hereby certifies that he has caused to be located the
GBW 19 Lode Mining Claim in the following quarter sections(s):

<u>1/4</u>	<u>Section</u>	<u>Township</u>	<u>Range</u>	<u>Meridian</u>
SE	7	22 NORTH	50 EAST	MDB&M



0211007

in Eureka County, Nevada, on the 26TH day of August, 2007.

RECORDER'S STAMP

Name and mailing address of locator is: White Knight Gold (U.S.) Inc.
1595 Meadow Wood Lane, Suite 3
Reno, NV 89502

The Claim is approximately 1500 feet long and 600 feet wide, such that 1490 feet are claimed in a S60°W direction and 10 feet in a N60°E direction from the point of discovery (monument of location), at which the Notice of Location was posted, together with 300 feet on each side of the monument of location and center line of the Claim. The general course of the lode or vein is from the S60°W to the N60°E direction.

The number, location and markings on each corner monument are as follows:

	<u>Location</u>	<u>Markings</u>	<u>Description</u>
No. 1:	Northwest Corner	N.W. Corner GBW 19	2" x 2" x 4' wood post
No. 2:	Northeast Corner	N.E. Corner GBW 19	2" x 2" x 4' wood post
No. 3:	Southeast Corner	S.E. Corner GBW 19	2" x 2" x 4' wood post
No. 4:	Southwest Corner	S.W. Corner GBW 19	2" x 2" x 4' wood post

As erected on the ground, each corner monument is marked as described above by scribed metal tags.

The work of location consisted of making a claim map as provided in NRS 517.040.

The undersigned hereby affirms that there is no Social Security number contained in this document.

Dated this 20th day of September, 2007

SIGNATURE OF LOCATOR:

By: [Signature]
Signature
H. H. Tonking, Agent

DOC # 0211008

11/15/2007

04:12 PM

Official Record

Recording requested by
WHITE KNIGHT GOLD (INC) INC

Eureka County - NV

Mike Rebaleati - Recorder

Fee \$20.50

Page 1 of 1

RPT

Recorded By FES

Book- 2466 Page- 0218

CERTIFICATE OF LOCATION
LODE MINING CLAIM

TO ALL WHOM IT MAY CONCERN:

The undersigned hereby certifies that he has caused to be located the
GBW 20 Lode Mining Claim in the following quarter sections(s):

<u>1/4</u>	<u>Section</u>	<u>Township</u>	<u>Range</u>	<u>Meridian</u>
NE	7	22 NORTH	50 EAST	MDB&M
NW	8	22 NORTH	50 EAST	MDB&M
SW	8	22 NORTH	50 EAST	MDB&M
SE	7	22 NORTH	50 EAST	MDB&M

in Eureka County, Nevada, on the 26TH day of August, 2007.

RECORDER'S STAMP

Name and mailing address of locator is: White Knight Gold (U.S.) Inc.
1595 Meadow Wood Lane, Suite 3
Reno, NV 89502

The Claim is approximately 1500 feet long and 600 feet wide, such that 10 feet are claimed in a S60°W direction and 1490 feet in a N60°E direction from the point of discovery (monument of location), at which the Notice of Location was posted, together with 300 feet on each side of the monument of location and center line of the Claim. The general course of the lode or vein is from the S60°W to the N60°E direction.

The number, location and markings on each corner monument are as follows:

	<u>Location</u>	<u>Markings</u>	<u>Description</u>
No. 1:	Northwest Corner	N.W. Corner GBW 20	2" x 2" x 4' wood post
No. 2:	Northeast Corner	N.E. Corner GBW 20	2" x 2" x 4' wood post
No. 3:	Southeast Corner	S.E. Corner GBW 20	2" x 2" x 4' wood post
No. 4:	Southwest Corner	S.W. Corner GBW 20	2" x 2" x 4' wood post

As erected on the ground, each corner monument is marked as described above by scribed metal tags.

The work of location consisted of making a claim map as provided in NRS 517.040.

The undersigned hereby affirms that there is no Social Security number contained in this document.

Dated this 20th day of September, 2007

SIGNATURE OF LOCATOR:

By: 
Signature
H. H. Tonking, Agent



0211008

DOC # 0211009

11/16/2007

04 12 PM

Official Record

Recording requested by
WHITE KNIGHT GOLD (U.S.) INC.

Eureka County - NV

Mike Rebaletti - Recorder

Fee: \$20.50

Page 1 of 1
Recorded by FFS

Book- 0486 Page- 0213

CERTIFICATE OF LOCATION
LODE MINING CLAIM

TO ALL WHOM IT MAY CONCERN:

The undersigned hereby certifies that he has caused to be located the
GBW 21 Lode Mining Claim in the following quarter sections(s):



0211009

<u>1/4</u>	<u>Section</u>	<u>Township</u>	<u>Range</u>	<u>Meridian</u>
<u>SE</u>	<u>7</u>	<u>22 NORTH</u>	<u>50 EAST</u>	<u>MDB&M</u>

in Eureka County, Nevada, on the 26TH day of August, 2007.

RECORDER'S STAMP

Name and mailing address of locator is: White Knight Gold (U.S.) Inc.
1595 Meadow Wood Lane, Suite 3
Reno, NV 89502

The Claim is approximately 1500 feet long and 600 feet wide, such that 1490 feet are claimed in a S60°W direction and 10 feet in a N60°E direction from the point of discovery (monument of location), at which the Notice of Location was posted, together with 300 feet on each side of the monument of location and center line of the Claim. The general course of the lode or vein is from the S60°W to the N60°E direction.

The number, location and markings on each corner monument are as follows:

	<u>Location</u>	<u>Markings</u>	<u>Description</u>
No. 1:	Northwest Corner	N.W. Corner GBW 21	2" x 2" x 4' wood post
No. 2:	Northeast Corner	N.E. Corner GBW 21	2" x 2" x 4' wood post
No. 3:	Southeast Corner	S.E. Corner GBW 21	2" x 2" x 4' wood post
No. 4:	Southwest Corner	S.W. Corner GBW 21	2" x 2" x 4' wood post

As erected on the ground, each corner monument is marked as described above by scribed metal tags.

The work of location consisted of making a claim map as provided in NRS 517.040.

The undersigned hereby affirms that there is no Social Security number contained in this document.

Dated this 20th day of September, 2007

SIGNATURE OF LOCATOR:

By: H. H. Tonking
Signature
H. H. Tonking, Agent

DOC # 0211010

11/16/2007

04:12 PM

Official RecordRecording requested by
WHITE KNIGHT GOLD (US) INCEureka County - NV
Mike Rebalesti - Recorder

Fee: \$20.50

Page 1 of 1

RPT.

Recorded By FFS

Book- 0466 Page- 0220

**CERTIFICATE OF LOCATION
LODE MINING CLAIM****TO ALL WHOM IT MAY CONCERN:**

The undersigned hereby certifies that he has caused to be located the
GBW 22 Lode Mining Claim in the following quarter sections(s):



0211010

<u>1/4</u>	<u>Section</u>	<u>Township</u>	<u>Range</u>	<u>Meridian</u>
NW	8	22 NORTH	50 EAST	MDB&M
SW	8	22 NORTH	50 EAST	MDB&M
SE	7	22 NORTH	50 EAST	MDB&M

in Eureka County, Nevada, on the 26TH day of August, 2007.

RECORDER'S STAMP

Name and mailing address of locator is: White Knight Gold (U.S.) Inc.
1595 Meadow Wood Lane, Suite 3
Reno, NV 89502

The Claim is approximately 1500 feet long and 600 feet wide, such that 10 feet are claimed in a S60°W direction and 1490 feet in a N60°E direction from the point of discovery (monument of location), at which the Notice of Location was posted, together with 300 feet on each side of the monument of location and center line of the Claim. The general course of the lode or vein is from the S60°W to the N60°E direction.

The number, location and markings on each corner monument are as follows:

	<u>Location</u>	<u>Markings</u>	<u>Description</u>
No. 1:	Northwest Corner	N.W. Corner GBW 22	2" x 2" x 4' wood post
No. 2:	Northeast Corner	N.E. Corner GBW 22	2" x 2" x 4' wood post
No. 3:	Southeast Corner	S.E. Corner GBW 22	2" x 2" x 4' wood post
No. 4:	Southwest Corner	S.W. Corner GBW 22	2" x 2" x 4' wood post


As erected on the ground, each corner monument is marked as described above by scribed metal tags.

The work of location consisted of making a claim map as provided in NRS §17.040.

The undersigned hereby affirms that there is no Social Security number contained in this document.

Dated this 20th day of September, 2007

SIGNATURE OF LOCATOR:

By: 
Signature
H. H. Tonking, Agent

DOC # 0211011

11/16/2007 04:12 PM

Official Record

Recording requested by
WHITE KNIGHT GOLD (US) INC

Eureka County - NV

Mike Rebaleati - Recorder

Fee \$20.50

Page 1 of 1
Recorded by FES

Book- 0406 Page- 8221

CERTIFICATE OF LOCATION
LODE MINING CLAIM

TO ALL WHOM IT MAY CONCERN:

The undersigned hereby certifies that he has caused to be located the
GBW 23 Lode Mining Claim in the following quarter section(s):

<u>1/4</u>	<u>Section</u>	<u>Township</u>	<u>Range</u>	<u>Meridian</u>
<u>SE</u>	<u>7</u>	<u>22 NORTH</u>	<u>50 EAST</u>	<u>MDM&M</u>

in Eureka County, Nevada, on the 26TH day of August, 2007.

RECORDER'S STAMP

Name and mailing address of locator is: White Knight Gold (U.S.) Inc.
 1595 Meadow Wood Lane, Suite 3
 Reno, NV 89502

The Claim is approximately 1500 feet long and 600 feet wide, such that 1490 feet are claimed in a S60°W direction and 10 feet in a N60°E direction from the point of discovery (monument of location), at which the Notice of Location was posted, together with 300 feet on each side of the monument of location and center line of the Claim. The general course of the lode or vein is from the S60°W to the N60°E direction.

The number, location and markings on each corner monument are as follows:

	<u>Location</u>	<u>Markings</u>	<u>Description</u>
No. 1:	Northwest Corner	N.W. Corner GBW 23	2" x 2" x 4' wood post
No. 2:	Northeast Corner	N.E. Corner GBW 23	2" x 2" x 4' wood post
No. 3:	Southeast Corner	S.E. Corner GBW 23	2" x 2" x 4' wood post
No. 4:	Southwest Corner	S.W. Corner GBW 23	2" x 2" x 4' wood post

As erected on the ground, each corner monument is marked as described above by scribed metal tags.

The work of location consisted of making a claim map as provided in NRS 517.040.

The undersigned hereby affirms that there is no Social Security number contained in this document.

Dated this 20th day of September, 2007

SIGNATURE OF LOCATOR:

By: H. H. Tonking
 Signature
 H. H. Tonking, Agent



0211011

DOC # 0211012

11/16/2007

04:12 PM

Official RecordRecording requested by
WHITE KNIGHT GOLD (U.S.) INC

Eureka County - NV

Mike Rebaleati - Recorder

Fee: \$20.50

Page 1 of 1

RPTT

Recorded By: FFS

Book- 0466 Page- B222

**CERTIFICATE OF LOCATION
LODE MINING CLAIM****TO ALL WHOM IT MAY CONCERN:**

The undersigned hereby certifies that he has caused to be located the
GBW 24 Lode Mining Claim in the following quarter sections(s):

<u>1/4</u>	<u>Section</u>	<u>Township</u>	<u>Range</u>	<u>Meridian</u>
SE	7	22 NORTH	50 EAST	MDB&M
SW	8	22 NORTH	50 EAST	MDN&M

in Eureka County, Nevada, on the 26TH day of August, 2007.

RECORDER'S STAMP

Name and mailing address of locator is: White Knight Gold (U.S.) Inc.
1595 Meadow Wood Lane, Suite 3
Reno, NV 89502

The Claim is approximately 1500 feet long and 600 feet wide, such that 10 feet are claimed in a S60°W direction and 1490 feet in a N60°E direction from the point of discovery (monument of location), at which the Notice of Location was posted, together with 300 feet on each side of the monument of location and center line of the Claim. The general course of the lode or vein is from the S60°W to the N60°E direction.

The number, location and markings on each corner monument are as follows:

	<u>Location</u>	<u>Markings</u>	<u>Description</u>
No. 1:	Northwest Corner	N.W. Corner GBW 24	2" x 2" x 4' wood post
No. 2:	Northeast Corner	N.E. Corner GBW 24	2" x 2" x 4' wood post
No. 3:	Southeast Corner	S.E. Corner GBW 24	2" x 2" x 4' wood post
No. 4:	Southwest Corner	S.W. Corner GBW 24	2" x 2" x 4' wood post

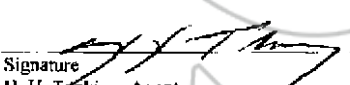
As erected on the ground, each corner monument is marked as described above by scribed metal tags.

The work of location consisted of making a claim map as provided in NRS §17.040.

The undersigned hereby affirms that there is no Social Security number contained in this document.

Dated this 20th day of September, 2007

SIGNATURE OF LOCATOR:

By: 
Signature
H. H. Tonking, Agent



0211012

DOC # 0211013

11/16/2007

04:12 PM

Official Record

Recording requested By
WHITE KNIGHT GOLD (USA) INC.

Eureka County - NV

Mike Rebaleati - Recorder

Fee: \$20.50

Page 1 of 1

RPT: :

Recorded By FES

Book- 0456 Page- 0223

CERTIFICATE OF LOCATION
LODE MINING CLAIM

TO ALL WHOM IT MAY CONCERN:

The undersigned hereby certifies that he has caused to be located the
GBW 25 Lode Mining Claim in the following quarter sections(s):

<u>1/4</u>	<u>Section</u>	<u>Township</u>	<u>Range</u>	<u>Meridian</u>
<u>SE</u>	<u>7</u>	<u>22 NORTH</u>	<u>50 EAST</u>	<u>MDB&M</u>
<u>NE</u>	<u>18</u>	<u>22 NORTH</u>	<u>50 EAST</u>	<u>MDB&M</u>

in Eureka County, Nevada, on the 26TH day of August, 2007.

RECORDER'S STAMP

Name and mailing address of locator is: White Knight Gold (U.S.) Inc.
1595 Meadow Wood Lane, Suite 3
Reno, NV 89502

The Claim is approximately 1500 feet long and 600 feet wide, such that 1490 feet are claimed in a S60°W direction and 10 feet in a N60°E direction from the point of discovery (monument of location), at which the Notice of Location was posted, together with 300 feet on each side of the monument of location and center line of the Claim. The general course of the lode or vein is from the S60°W to the N60°E direction.

The number, location and markings on each corner monument are as follows:

	<u>Location</u>	<u>Markings</u>	<u>Description</u>
No. 1:	Northwest Corner	N.W. Corner GBW 25	2" x 2" x 4' wood post
No. 2:	Northeast Corner	N.E. Corner GBW 25	2" x 2" x 4' wood post
No. 3:	Southeast Corner	S.E. Corner GBW 25	2" x 2" x 4' wood post
No. 4:	Southwest Corner	S.W. Corner GBW 25	2" x 2" x 4' wood post

As erected on the ground, each corner monument is marked as described above by scribed metal tags.

The work of location consisted of making a claim map as provided in NRS 517.040.

The undersigned hereby affirms that there is no Social Security number contained in this document.

Dated this 20th day of September, 2007

SIGNATURE OF LOCATOR:

By: [Signature]
Signature
H. H. Tonking, Agent

DOC # 0211014

11/16/2007

34:12 PM

Official Record

Recording requested By
WHITE KNIGHT GOLD (US) INC

Eureka County - NV

Mike Rabaleati - Recorder

Fee: \$20.50

Page 1 of 1

RPTT

Recorded By PES

Book- 0466 Page- 0274

CERTIFICATE OF LOCATION
LODE MINING CLAIM

TO ALL WHOM IT MAY CONCERN:

The undersigned hereby certifies that he has caused to be located the
GBW 26 Lode Mining Claim in the following quarter sections(s):

<u>1/4</u>	<u>Section</u>	<u>Township</u>	<u>Range</u>	<u>Meridian</u>
SE	7	22 NORTH	50 EAST	MDB&M
SW	8	22 NORTH	50 EAST	MDB&M

in Eureka County, Nevada, on the 26TH day of August, 2007.

RECORDER'S STAMP

Name and mailing address of locator is: White Knight Gold (U.S.) Inc.
1595 Meadow Wood Lane, Suite 3
Reno, NV 89502

The Claim is approximately 1500 feet long and 600 feet wide, such that 10 feet are claimed in a S60°W direction and 1490 feet in a N60°E direction from the point of discovery (monument of location), at which the Notice of Location was posted, together with 300 feet on each side of the monument of location and center line of the Claim. The general course of the lode or vein is from the S60°W to the N60°E direction.

The number, location and markings on each corner monument are as follows:

	<u>Location</u>	<u>Markings</u>	<u>Description</u>
No. 1:	Northwest Corner	N.W. Corner GBW 26	2" x 2" x 4' wood post
No. 2:	Northeast Corner	N.E. Corner GBW 26	2" x 2" x 4' wood post
No. 3:	Southeast Corner	S.E. Corner GBW 26	2" x 2" x 4' wood post
No. 4:	Southwest Corner	S.W. Corner GBW 26	2" x 2" x 4' wood post


As erected on the ground, each corner monument is marked as described above by scribed metal tags.

The work of location consisted of making a claim map as provided in NRS 517.040.

The undersigned hereby affirms that there is no Social Security number contained in this document.

Dated this 20th day of September, 2007

SIGNATURE OF LOCATOR:

By: 
Signature
H. H. Tonking, Agent

DOC # 0211015

11/16/2007

C4 12 PM

Official Record

Recording requested by
WHITE KNIGHT GOLD (US) INC

Eureka County - NV

Mike Rebaleati - Recorder

Fee \$20.50

Page 1 of 1

RPTT

Recorded by FES

Book- 0466 Page-

0225



0211015

CERTIFICATE OF LOCATION LODE MINING CLAIM

TO ALL WHOM IT MAY CONCERN:

The undersigned hereby certifies that he has caused to be located the
GBW 27 Lode Mining Claim in the following quarter sections(s):

<u>1/4</u>	<u>Section</u>	<u>Township</u>	<u>Range</u>	<u>Meridian</u>
SE	7	22 NORTH	50 EAST	MDB&M
SW	8	22 NORTH	50 EAST	MDB&M
NW	17	22 NORTH	50 EAST	MDB&M
NE	18	22 NORTH	50 EAST	MDB&M

In Eureka County, Nevada, on the 26TH day of August, 2007.

RECORDER'S STAMP

Name and mailing address of locator is: White Knight Gold (U.S.) Inc.
1595 Meadow Wood Lane, Suite 3
Reno, NV 89502

The Claim is approximately 1500 feet long and 600 feet wide, such that 1490 feet are claimed in a S60°W direction and 10 feet in a N60°E direction from the point of discovery (monument of location), at which the Notice of Location was posted, together with 300 feet on each side of the monument of location and center line of the Claim. The general course of the lode or vein is from the S60°W to the N60°E direction.

The number, location and markings on each corner monument are as follows:

	<u>Location</u>	<u>Markings</u>	<u>Description</u>
No. 1:	Northwest Corner	N.W. Corner GBW 27	2" x 2" x 4' wood post
No. 2:	Northeast Corner	N.E. Corner GBW 27	2" x 2" x 4' wood post
No. 3:	Southeast Corner	S.E. Corner GBW 27	2" x 2" x 4' wood post
No. 4:	Southwest Corner	S.W. Corner GBW 27	2" x 2" x 4' wood post


As erected on the ground, each corner monument is marked as described above by scribed metal tags.

The work of location consisted of making a claim map as provided in NRS 517.040.

The undersigned hereby affirms that there is no Social Security number contained in this document.

Dated this 20th day of September, 2007

SIGNATURE OF LOCATOR:

By: 
Signature
H. H. Tenking, Agent

DOC # 0211016

4/16/2007

04:12 PM

Official RecordRecording requested By
WHITE KNIGHT GOLD (US) INC

Eureka County - NV

Mike Rebaleati - Recorder

Fee \$20.50

Page 1 of 1

RPII

Recorded By FES

Book- 0465 Page- 022b



0211016

**CERTIFICATE OF LOCATION
LODE MINING CLAIM****TO ALL WHOM IT MAY CONCERN:**

The undersigned hereby certifies that he has caused to be located the
GBW 28 Lode Mining Claim in the following quarter sections(s):

<u>1/4</u>	<u>Section</u>	<u>Township</u>	<u>Range</u>	<u>Meridian</u>
SE	7	22 NORTH	50 EAST	MDB&M
SW	8	22 NORTH	50 EAST	MDH&M
NW	17	22 NORTH	50 EAST	MDB&M

in Eureka County, Nevada, on the 26TH day of August, 2007.

RECORDER'S STAMP

Name and mailing address of locator is: White Knight Gold (U.S.) Inc.
1595 Meadow Wood Lane, Suite 3
Reno, NV 89502

The Claim is approximately 1500 feet long and 600 feet wide, such that 10 feet are claimed in a S60°W direction and 1490 feet in a N60°E direction from the point of discovery (monument of location), at which the Notice of Location was posted, together with 300 feet on each side of the monument of location and center line of the Claim. The general course of the lode or vein is from the S60°W to the N60°E direction.

The number, location and markings on each corner monument are as follows:

	<u>Location</u>	<u>Markings</u>	<u>Description</u>
No. 1:	Northwest Corner	N.W. Corner GBW 28	2" x 2" x 4' wood post
No. 2:	Northeast Corner	N.E. Corner GBW 28	2" x 2" x 4' wood post
No. 3:	Southeast Corner	S.E. Corner GBW 28	2" x 2" x 4' wood post
No. 4:	Southwest Corner	S.W. Corner GBW 28	2" x 2" x 4' wood post


As erected on the ground, each corner monument is marked as described above by scribed metal tags.

The work of location consisted of making a claim map as provided in NRS 517.040.

The undersigned hereby affirms that there is no Social Security number contained in this document.

Dated this 20th day of September, 2007

SIGNATURE OF LOCATOR:

By: 
Signature
H. H. Tonking, Agent

DOC # 0211017

11/16/2007 04:12 PM

Official Record

Recording requested by
WHITE KNIGHT GOLD (USA) INCEureka County - NV
Mike Rebaleati - Recorder

Fees: \$20.50

Page 1 of 1

RPTT:

Recorded By FES

Book- 0456 Page- 0227

CERTIFICATE OF LOCATION
LODE MINING CLAIM

TO ALL WHOM IT MAY CONCERN:

The undersigned hereby certifies that he has caused to be located the
GBW 29 Lode Mining Claim in the following quarter sections(s):

<u>1/4</u>	<u>Section</u>	<u>Township</u>	<u>Range</u>	<u>Meridian</u>
<u>NE</u>	<u>18</u>	<u>22 NORTH</u>	<u>50 EAST</u>	<u>MDB&M</u>
<u>NW</u>	<u>17</u>	<u>22 NORTH</u>	<u>50 EAST</u>	<u>MDB&M</u>



0211017

in Eureka County, Nevada, on the 26TH day of August, 2007.

RECORDER'S STAMP

Name and mailing address of locator is: White Knight Gold (U.S.) Inc.
1595 Meadow Wood Lane, Suite 3
Reno, NV 89502

The Claim is approximately 1500 feet long and 600 feet wide, such that 1490 feet are claimed in a S60°W direction and 10 feet in a N60°E direction from the point of discovery (monument of location), at which the Notice of Location was posted, together with 300 feet on each side of the monument of location and center line of the Claim. The general course of the lode or vein is from the S60°W to the N60°E direction.

The number, location and markings on each corner monument are as follows:

	<u>Location</u>	<u>Markings</u>	<u>Description</u>
No. 1:	Northwest Corner	N.W. Corner GBW 29	2" x 2" x 4' wood post
No. 2:	Northeast Corner	N.E. Corner GBW 29	2" x 2" x 4' wood post
No. 3:	Southeast Corner	S.E. Corner GBW 29	2" x 2" x 4' wood post
No. 4:	Southwest Corner	S.W. Corner GBW 29	2" x 2" x 4' wood post


As erected on the ground, each corner monument is marked as described above by scribed metal tags.

The work of location consisted of making a claim map as provided in NRS 517.040.

The undersigned hereby affirms that there is no Social Security number contained in this document.

Dated this 20th day of September, 2007

SIGNATURE OF LOCATOR:

By: 
Signature
H. H. Tonking, Agent

DOC # 0211018

11/16/2007

04:12 PM

Official Record

Recording requested by
WHITE KNIGHT GOLD (U.S.) INCEureka County - NV
Mike Rebaleati - Recorder

Fee: \$20.50

Page 1 of 1

RWT

Recorded By: TFS

Book- 0465 Page- 0228



0211018

CERTIFICATE OF LOCATION LODE MINING CLAIM

TO ALL WHOM IT MAY CONCERN:

The undersigned hereby certifies that he has caused to be located the
GBW 30 Lode Mining Claim in the following quarter sections(s):

<u>1/4</u>	<u>Section</u>	<u>Township</u>	<u>Range</u>	<u>Meridian</u>
<u>NE</u>	<u>18</u>	<u>22 NORTH</u>	<u>50 EAST</u>	<u>MDB&M</u>
<u>NW</u>	<u>17</u>	<u>22 NORTH</u>	<u>50 EAST</u>	<u>MDB&M</u>

in Eureka County, Nevada, on the 26TH day of August, 2007.

RECORDER'S STAMP

Name and mailing address of locator is: White Knight Gold (U.S.) Inc.
1595 Meadow Wood Lane, Suite 3
Reno, NV 89502

The Claim is approximately 1500 feet long and 600 feet wide, such that 1490 feet are claimed in a S60°W direction and 10 feet in a N60°E direction from the point of discovery (monument of location), at which the Notice of Location was posted, together with 300 feet on each side of the monument of location and center line of the Claim. The general course of the lode or vein is from the S60°W to the N60°E direction.

The number, location and markings on each corner monument are as follows:

	<u>Location</u>	<u>Markings</u>	<u>Description</u>
No. 1:	Northwest Corner	N.W. Corner GBW 30	2" x 2" x 4' wood post
No. 2:	Northeast Corner	N.E. Corner GBW 30	2" x 2" x 4' wood post
No. 3:	Southeast Corner	S.E. Corner GBW 30	2" x 2" x 4' wood post
No. 4:	Southwest Corner	S.W. Corner GBW 30	2" x 2" x 4' wood post

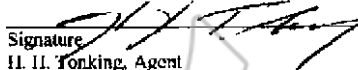
As erected on the ground, each corner monument is marked as described above by scribed metal tags.

The work of location consisted of making a claim map as provided in NRS 517.040.

The undersigned hereby affirms that there is no Social Security number contained in this document.

Dated this 20th day of September, 2007

SIGNATURE OF LOCATOR:

By: 
Signature
H. H. Tonking, Agent

DOC # 0211019

11/16/2007

04:12 PM

Official RecordRecording requested by
WHITE KNIGHT GOLD (US) INC

Eureka County - NV

Mike Rebalesti - Recorder

Fee: \$20.50

Page 1 of 1
Recorded By: FES

Book- 8466 Page- 0228

**CERTIFICATE OF LOCATION
LODE MINING CLAIM****TO ALL WHOM IT MAY CONCERN:**

The undersigned hereby certifies that he has caused to be located the
GBW 31 Lode Mining Claim in the following quarter sections(s):



0211019

<u>1/4</u>	<u>Section</u>	<u>Township</u>	<u>Range</u>	<u>Meridian</u>
SE	25	23 NORTH	49 EAST	MDB&M
NW	31	23 NORTH	50 EAST	MDB&M
NE	36	23 NORTH	49 EAST	MDB&M

in Eureka County, Nevada, on the 25TH day of August, 2007.

RECORDER'S STAMP

Name and mailing address of locator is: White Knight Gold (U.S.) Inc.
1595 Meadow Wood Lane, Suite 3
Reno, NV 89502

The Claim is approximately 1500 feet long and 600 feet wide, such that 1490 feet are claimed in a S60°W direction and 10 feet in a N60°E direction from the point of discovery (monument of location), at which the Notice of Location was posted, together with 300 feet on each side of the monument of location and center line of the Claim. The general course of the lode or vein is from the S60°W to the N60°E direction.

The number, location and markings on each corner monument are as follows:

	<u>Location</u>	<u>Markings</u>	<u>Description</u>
No. 1:	Northwest Corner	N.W. Corner GBW 31	2" x 2" x 4' wood post
No. 2:	Northeast Corner	N.E. Corner GBW 31	2" x 2" x 4' wood post
No. 3:	Southeast Corner	S.E. Corner GBW 31	2" x 2" x 4' wood post
No. 4:	Southwest Corner	S.W. Corner GBW 31	2" x 2" x 4' wood post


As erected on the ground, each corner monument is marked as described above by scribed metal tags.

The work of location consisted of making a claim map as provided in NRS 517.040.

The undersigned hereby affirms that there is no Social Security number contained in this document.

Dated this 20th day of September, 2007

SIGNATURE OF LOCATOR:

By: 
Signature
H. H. Tonking, Agent

DOC # 0211020

11/16/2007

04:12 PM

Official Record

Recording requested By
WHITE KNIGHT GOLD (US) INCEureka County - NV
Mike Rebaleali - Recorder

Fee: \$20.50

Page 1 of 1

Book- 0406 Page- 0236

CERTIFICATE OF LOCATION
LODE MINING CLAIM

TO ALL WHOM IT MAY CONCERN:

The undersigned hereby certifies that he has caused to be located the
GBW 32 Lode Mining Claim in the following quarter sections(s):



0211020

<u>1/4</u>	<u>Section</u>	<u>Township</u>	<u>Range</u>	<u>Meridian</u>
SE	25	23 NORTH	49 EAST	MDB&M
SW	30	23 NORTH	50 EAST	MDB&M
NW	31	23 NORTH	50 EAST	MDB&M
NE	36	23 NORTH	49 EAST	MDB&M

in Eureka County, Nevada, on the 25TH day of August, 2007.

RECORDER'S STAMP

Name and mailing address of locator is: White Knight Gold (U.S.) Inc.
1595 Meadow Wood Lane, Suite 3
Reno, NV 89502

The Claim is approximately 1500 feet long and 600 feet wide, such that 10 feet are claimed in a S60°W direction and 1490 feet in a N60°E direction from the point of discovery (monument of location), at which the Notice of Location was posted, together with 300 feet on each side of the monument of location and center line of the Claim. The general course of the lode or vein is from the S60°W to the N60°E direction.

The number, location and markings on each corner monument are as follows:

	<u>Location</u>	<u>Markings</u>	<u>Description</u>
No. 1:	Northwest Corner	N.W. Corner GBW 32	2" x 2" x 4' wood post
No. 2:	Northeast Corner	N.E. Corner GBW 32	2" x 2" x 4' wood post
No. 3:	Southeast Corner	S.E. Corner GBW 32	2" x 2" x 4' wood post
No. 4:	Southwest Corner	S.W. Corner GBW 32	2" x 2" x 4' wood post

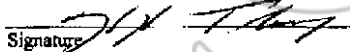
As erected on the ground, each corner monument is marked as described above by scribed metal tags.

The work of location consisted of making a claim map as provided in NRS 517.040.

The undersigned hereby affirms that there is no Social Security number contained in this document.

Dated this 20th day of September, 2007

SIGNATURE OF LOCATOR:

By: 
Signature
H. H. Touking, Agent

DOC # 0211021

11/16/2007 04:12 PM

Official Record

Recording requested by
WHITE KNIGHT GOLD (US), INC

Eureka County - NV

Mike Rebaleati - Recorder

Fee: \$20.50 Page 1 of 1
RPT: Recorded By: FES
Book- 0456 Page- 0231CERTIFICATE OF LOCATION
LODE MINING CLAIM

TO ALL WHOM IT MAY CONCERN:

The undersigned hereby certifies that he has caused to be located the
GBW 33 Lode Mining Claim in the following quarter sections(s):

<u>1/4</u>	<u>Section</u>	<u>Township</u>	<u>Range</u>	<u>Meridian</u>
NE	36	23 NORTH	49 EAST	MDB&M
NW	31	23 NORTH	50 EAST	MDB&M



0211021

in Eureka County, Nevada, on the 25TH day of August, 2007.

RECORDER'S STAMP

Name and mailing address of locator is: White Knight Gold (U.S.) Inc.
 1595 Meadow Wood Lane, Suite 3
 Reno, NV 89502

The Claim is approximately 1500 feet long and 600 feet wide, such that 1490 feet are claimed in a S60°W direction and 10 feet in a N60°E direction from the point of discovery (monument of location), at which the Notice of Location was posted, together with 300 feet on each side of the monument of location and center line of the Claim. The general course of the lode or vein is from the S60°W to the N60°E direction.

The number, location and markings on each corner monument are as follows:

	<u>Location</u>	<u>Markings</u>	<u>Description</u>
No. 1:	Northwest Corner	N.W. Corner GBW 33	2" x 2" x 4' wood post
No. 2:	Northeast Corner	N.E. Corner GBW 33	2" x 2" x 4' wood post
No. 3:	Southeast Corner	S.E. Corner GBW 33	2" x 2" x 4' wood post
No. 4:	Southwest Corner	S.W. Corner GBW 33	2" x 2" x 4' wood post

As erected on the ground, each corner monument is marked as described above by scribed metal tags.

The work of location consisted of making a claim map as provided in NRS 517.040.

The undersigned hereby affirms that there is no Social Security number contained in this document.

Dated this 20th day of September, 2007

SIGNATURE OF LOCATOR:

By: 
 Signature
 H. H. Tonking, Agent

DOC # 0211022

11/16/2007

08:12 PM

Official Record

Recording requested By
WHITE KNIGHT GOLD (U.S.) INC

Eureka County - NV

Mike Rabalais - Recorder

Fee: \$20.50

Page: 1 of 1

RPTT.

Recorded By: FFR

Book- 0456 Page- 0222

CERTIFICATE OF LOCATION
LODE MINING CLAIM

TO ALL WHOM IT MAY CONCERN:

The undersigned hereby certifies that he has caused to be located the
GBW 34 Lode Mining Claim in the following quarter sections(s):

1/4	Section	Township	Range	Meridian
SW	30	23 NORTH	50 EAST	MDB&M
NW	31	23 NORTH	50 EAST	MDB&M



0211022

in Eureka County, Nevada, on the 25TH day of August, 2007.

RECORDER'S STAMP

Name and mailing address of locator is: White Knight Gold (U.S.) Inc.
1595 Meadow Wood Lane, Suite 3
Reno, NV 89502

The Claim is approximately 1500 feet long and 600 feet wide, such that 10 feet are claimed in a S60°W direction and 1490 feet in a N60°E direction from the point of discovery (monument of location), at which the Notice of Location was posted, together with 300 feet on each side of the monument of location and center line of the Claim. The general course of the lode or vein is from the S60°W to the N60°E direction.

The number, location and markings on each corner monument are as follows:

	Location	Markings	Description
No. 1:	Northwest Corner	N.W. Corner GBW 34	2" x 2" x 4' wood post
No. 2:	Northeast Corner	N.E. Corner GBW 34	2" x 2" x 4' wood post
No. 3:	Southeast Corner	S.E. Corner GBW 34	2" x 2" x 4' wood post
No. 4:	Southwest Corner	S.W. Corner GBW 34	2" x 2" x 4' wood post

As erected on the ground, each corner monument is marked as described above by scribed metal tags.

The work of location consisted of making a claim map as provided in NRS 517.040.

The undersigned hereby affirms that there is no Social Security number contained in this document.

Dated this 20th day of September, 2007

SIGNATURE OF LOCATOR:

By: 
Signature
H. H. Tonking, Agent

DOC # 0211023

11/16/2007

04:12 PM

Official Record

Recording requested by
WHITE KNIGHT GOLD (US) INC

Eureka County - NV

Mike Rebaleati - Recorder

Fee: \$20.50

Page 1 of 1

RPT#

Recorded By FES

Book- 0466 Page- 0233

CERTIFICATE OF LOCATION
LODE MINING CLAIM

TO ALL WHOM IT MAY CONCERN:

The undersigned hereby certifies that he has caused to be located the
GBW 35 Lode Mining Claim in the following quarter sections(s):

<u>1/4</u>	<u>Section</u>	<u>Township</u>	<u>Range</u>	<u>Meridian</u>
NE	36	23 NORTH	49 EAST	MDB&M
NW	31	23 NORTH	50 EAST	MDB&M

in Eureka County, Nevada, on the 25TH day of August, 2007.

RECORDER'S STAMP

Name and mailing address of locator is: White Knight Gold (U.S.) Inc.
 1595 Meadow Wood Lane, Suite 3
 Reno, NV 89502

The Claim is approximately 1500 feet long and 600 feet wide, such that 1490 feet are claimed in a S60°W direction and 10 feet in a N60°E direction from the point of discovery (monument of location), at which the Notice of Location was posted, together with 300 feet on each side of the monument of location and center line of the Claim. The general course of the lode or vein is from the S60°W to the N60°E direction.

The number, location and markings on each corner monument are as follows:

	<u>Location</u>	<u>Markings</u>	<u>Description</u>
No. 1:	Northwest Corner	N.W. Corner GBW 35	2" x 2" x 4' wood post
No. 2:	Northeast Corner	N.E. Corner GBW 35	2" x 2" x 4' wood post
No. 3:	Southeast Corner	S.E. Corner GBW 35	2" x 2" x 4' wood post
No. 4:	Southwest Corner	S.W. Corner GBW 35	2" x 2" x 4' wood post


As erected on the ground, each corner monument is marked as described above by scribed metal tags.

The work of location consisted of making a claim map as provided in NRS 517.040.

The undersigned hereby affirms that there is no Social Security number contained in this document.

Dated this 20th day of September, 2007

SIGNATURE OF LOCATOR:

By: 
 Signature
 H. H. Tonking, Agent

DOC # 0211024

11/16/2007

04:12 PM

Official RecordRecording requested by
WHITE KNIGHT GOLD (US) INC

Eureka County - NV

Mike Rebaleali - Recorder

Fee \$20.50

Page 1 of 1

RPTT

Recorded By: FES

Book- 0465 Page- 0234

**CERTIFICATE OF LOCATION
LODE MINING CLAIM****TO ALL WHOM IT MAY CONCERN:**

The undersigned hereby certifies that he has caused to be located the
GBW 36 Lode Mining Claim in the following quarter sections(s):

<u>1/4</u>	<u>Section</u>	<u>Township</u>	<u>Range</u>	<u>Meridian</u>
NW	31	23 NORTH	50 EAST	MDB&M

in Eureka County, Nevada, on the 25TH day of August, 2007.

RECORDER'S STAMP

Name and mailing address of locator is: White Knight Gold (U.S.) Inc.
1595 Meadow Wood Lane, Suite 3
Reno, NV 89502

The Claim is approximately 1500 feet long and 600 feet wide, such that 10 feet are claimed in a S60°W direction and 1490 feet in a N60°E direction from the point of discovery (monument of location), at which the Notice of Location was posted, together with 300 feet on each side of the monument of location and center line of the Claim. The general course of the lode or vein is from the S60°W to the N60°E direction.

The number, location and markings on each corner monument are as follows:

	<u>Location</u>	<u>Markings</u>	<u>Description</u>
No. 1:	Northwest Corner	N.W. Corner GBW 36	2" x 2" x 4' wood post
No. 2:	Northeast Corner	N.E. Corner GBW 36	2" x 2" x 4' wood post
No. 3:	Southeast Corner	S.E. Corner GBW 36	2" x 2" x 4' wood post
No. 4:	Southwest Corner	S.W. Corner GBW 36	2" x 2" x 4' wood post

As erected on the ground, each corner monument is marked as described above by scribed metal tags.

The work of location consisted of making a claim map as provided in NRS 517.040.

The undersigned hereby affirms that there is no Social Security number contained in this document.

Dated this 20th day of September, 2007

SIGNATURE OF LOCATOR:

By: H. H. Tonking
Signature
H. H. Tonking, Agent



0211024

DOC # 0211025

11/10/2007

04:12 PM

Official RecordRecording requested By
WHITE KNIGHT GOLD (U.S.) INCEureka County - NV
Mike Rebaleati - Recorder

Fee \$20.50

Page 1 of 1

PDTT

Recorded By: FES

Book- 0465 Page- 0235

**CERTIFICATE OF LOCATION
LODE MINING CLAIM****TO ALL WHOM IT MAY CONCERN:**

The undersigned hereby certifies that he has caused to be located the
GBW 37 Lode Mining Claim in the following quarter sections(s):

<u>1/4</u>	<u>Section</u>	<u>Township</u>	<u>Range</u>	<u>Meridian</u>
NE	36	23 NORTH	49 EAST	MDB&M
NW	31	23 NORTH	50 EAST	MDB&M
SE	36	23 NORTH	49 EAST	MDB&M

in Eureka County, Nevada, on the 25TH day of August, 2007.

RECORDER'S STAMP

Name and mailing address of locator is: White Knight Gold (U.S.) Inc.
1595 Meadow Wood Lane, Suite 3
Reno, NV 89502

The Claim is approximately 1500 feet long and 500 feet wide, such that 1490 feet are claimed in a S60°W direction and 10 feet in a N60°E direction from the point of discovery (monument of location), at which the Notice of Location was posted, together with 250 feet on each side of the monument of location and center line of the Claim. The general course of the lode or vein is from the S60°W to the N60°E direction.

The number, location and markings on each corner monument are as follows:

	<u>Location</u>	<u>Markings</u>	<u>Description</u>
No. 1:	Northwest Corner	N.W. Corner GBW 39	2" x 2" x 4' wood post
No. 2:	Northeast Corner	N.E. Corner GBW 39	2" x 2" x 4' wood post
No. 3:	Southeast Corner	S.E. Corner GBW 39	2" x 2" x 4' wood post
No. 4:	Southwest Corner	S.W. Corner GBW 39	2" x 2" x 4' wood post

As erected on the ground, each corner monument is marked as described above by scribed metal tags.

The work of location consisted of making a claim map as provided in NRS 517.040.

The undersigned hereby affirms that there is no Social Security number contained in this document.

Dated this 20th day of September, 2007

SIGNATURE OF LOCATOR:

By: [Signature]
Signature
H. H. Tonking, Agent



0211025

DOC H 0211026

11/16/2007 04:12 PM

Official Record

Recording requested By
WHITE KNIGHT GOLD (U.S.) INC

Eureka County - NV

Mike Rebaleati - Recorder

Fee: \$20.50

Page 1 of 1

RPTT.

Recorded By: FLS

Book- 8486 Page- 0236

CERTIFICATE OF LOCATION
LODE MINING CLAIM

TO ALL WHOM IT MAY CONCERN:

The undersigned hereby certifies that he has caused to be located the
GBW 38 Lode Mining Claim in the following quarter sections(s):

<u>1/4</u>	<u>Section</u>	<u>Township</u>	<u>Range</u>	<u>Meridian</u>
NW	31	23 NORTH	50 EAST	MLB&M

in Eureka County, Nevada, on the 25TH day of August, 2007.

RECORDER'S STAMP

Name and mailing address of locator is: White Knight Gold (U.S.) Inc.
1595 Meadow Wood Lane, Suite 3
Reno, NV 89502

The Claim is approximately 1500 feet long and 500 feet wide, such that 10 feet are claimed in a S60°W direction and 1490 feet in a N60°E direction from the point of discovery (monument of location), at which the Notice of Location was posted, together with 250 feet on each side of the monument of location and center line of the Claim. The general course of the lode or vein is from the S60°W to the N60°E direction.

The number, location and markings on each corner monument are as follows:

	<u>Location</u>	<u>Markings</u>	<u>Description</u>
No. 1:	Northwest Corner	N.W. Corner GBW 38	2" x 2" x 4' wood post
No. 2:	Northeast Corner	N.E. Corner GBW 38	2" x 2" x 4' wood post
No. 3:	Southeast Corner	S.E. Corner GBW 38	2" x 2" x 4' wood post
No. 4:	Southwest Corner	S.W. Corner GBW 38	2" x 2" x 4' wood post

As erected on the ground, each corner monument is marked as described above by scribed metal tags.

The work of location consisted of making a claim map as provided in NRS 517.040.

The undersigned hereby affirms that there is no Social Security number contained in this document.

Dated this 20th day of September, 2007

SIGNATURE OF LOCATOR:

By: H. H. Tonking
Signature
H. H. Tonking, Agent

DOC # 0211027

11/15/2007

01:12 PM

Official RecordRecording requested By
WHITE KNIGHT GOLD (US) INC

Eureka County - NV

Mike Rebaleati - Recorder

Fee: \$20.50

Page: 1 of 1

RPT:

Recorded By: FES

Book- 0466 Page- 0237

**CERTIFICATE OF LOCATION
LODE MINING CLAIM****TO ALL WHOM IT MAY CONCERN:**

The undersigned hereby certifies that he has caused to be located the
GBW 39 Lode Mining Claim in the following quarter sections(s):

<u>1/4</u>	<u>Section</u>	<u>Township</u>	<u>Range</u>	<u>Meridian</u>
NE	36	23 NORTH	49 EAST	MDB&M
NW	31	23 NORTH	50 EAST	MDB&M
SW	31	23 NORTH	50 EAST	MDB&M
SE	36	23 NORTH	49 EAST	MDB&M

in Eureka County, Nevada, on the 25TH day of August, 2007.

RECORDER'S STAMP

Name and mailing address of locator is: White Knight Gold (U.S.) Inc.
1595 Meadow Wood Lane, Suite 3
Reno, NV 89502

The Claim is approximately 1500 feet long and 600 feet wide, such that 1490 feet are claimed in a S60°W direction and 10 feet in a N60°E direction from the point of discovery (monument of location), at which the Notice of Location was posted, together with 300 feet on each side of the monument of location and center line of the Claim. The general course of the lode or vein is from the S60°W to the N60°E direction.

The number, location and markings on each corner monument are as follows:

	<u>Location</u>	<u>Markings</u>	<u>Description</u>
No. 1:	Northwest Corner	N.W. Corner GBW 39	2" x 2" x 4' wood post
No. 2:	Northeast Corner	N.E. Corner GBW 39	2" x 2" x 4' wood post
No. 3:	Southeast Corner	S.E. Corner GBW 39	2" x 2" x 4' wood post
No. 4:	Southwest Corner	S.W. Corner GBW 39	2" x 2" x 4' wood post

As erected on the ground, each corner monument is marked as described above by scribed metal tags.

The work of location consisted of making a claim map as provided in NRS 517.040.

The undersigned hereby affirms that there is no Social Security number contained in this document.

Dated this 20th day of September, 2007

SIGNATURE OF LOCATOR:

By: [Signature]
Signature
H. H. Tonking, Agent



0211027

DOC # 0211028

11/16/2007

04 12 PM

Official Record

Recording requested By
WHITE KNIGHT GOLD (U.S.) INCEureka County - NV
Mike Rebaleati - RecorderFee: \$20.50 Page 1 of 1
RPTT: Recorded By: FES
Book- 0465 Page- 0236CERTIFICATE OF LOCATION
LODE MINING CLAIM

TO ALL WHOM IT MAY CONCERN:

The undersigned hereby certifies that he has caused to be located the
GBW 40 Lode Mining Claim in the following quarter section(s):

<u>1/4</u>	<u>Section</u>	<u>Township</u>	<u>Range</u>	<u>Meridian</u>
NW	31	23 NORTH	50 EAST	MDB&M
NE	31	23 NORTH	50 EAST	MDB&M



8211028

in Eureka County, Nevada, on the 25TH day of August, 2007.

RECORDER'S STAMP

Name and mailing address of locator is: White Knight Gold (U.S.) Inc,
 1595 Meadow Wood Lane, Suite 3
 Reno, NV 89502

The Claim is approximately 1500 feet long and 600 feet wide, such that 10 feet are claimed in a S60°W direction and 1490 feet in a N60°E direction from the point of discovery (monument of location), at which the Notice of Location was posted, together with 300 feet on each side of the monument of location and center line of the Claim. The general course of the lode or vein is from the S60°W to the N60°E direction.

The number, location and markings on each corner monument are as follows:

	<u>Location</u>	<u>Markings</u>	<u>Description</u>
No. 1:	Northwest Corner	N.W. Corner GBW 40	2" x 2" x 4' wood post
No. 2:	Northeast Corner	N.E. Corner GBW 40	2" x 2" x 4' wood post
No. 3:	Southeast Corner	S.E. Corner GBW 40	2" x 2" x 4' wood post
No. 4:	Southwest Corner	S.W. Corner GBW 40	2" x 2" x 4' wood post

As erected on the ground, each corner monument is marked as described above by scribed metal tags.

The work of location consisted of making a claim map as provided in NRS 517.040.

The undersigned hereby affirms that there is no Social Security number contained in this document.

Dated this 20th day of September, 2007

SIGNATURE OF LOCATOR:

By: 
 Signature
 H. H. Tonking, Agent

DOC # 0211029

11/15/2007

04:12 PM

Official Record

Recording requested by
WHITE KNIGHT GOLD (US) INC

Eureka County - NV

Mike Rebalesti - Recorder

Fee \$20.50

RPT

Book - 0466 Page -

Page 1 of 1
Recorded By: FLS
0239CERTIFICATE OF LOCATION
LODE MINING CLAIM

TO ALL WHOM IT MAY CONCERN:

The undersigned hereby certifies that he has caused to be located the
GBW 41 Lode Mining Claim in the following quarter sections(s):

<u>1/4</u>	<u>Section</u>	<u>Township</u>	<u>Range</u>	<u>Meridian</u>
NW	31	23 NORTH	50 EAST	MDB&M
SW	31	23 NORTH	50 EAST	MDB&M

in Eureka County, Nevada, on the 25TH day of August, 2007.

RECORDER'S STAMP

Name and mailing address of locator is: White Knight Gold (U.S.) Inc.
 1595 Meadow Wood Lane, Suite 3
 Reno, NV 89502

The Claim is approximately 1500 feet long and 600 feet wide, such that 1490 feet are claimed in a S60°W direction and 10 feet in a N60°E direction from the point of discovery (monument of location), at which the Notice of Location was posted, together with 300 feet on each side of the monument of location and center line of the Claim. The general course of the lode or vein is from the S60°W to the N60°E direction.

The number, location and markings on each corner monument are as follows:

	<u>Location</u>	<u>Markings</u>	<u>Description</u>
No. 1:	Northwest Corner	N.W. Corner GBW 41	2" x 2" x 4' wood post
No. 2:	Northeast Corner	N.E. Corner GBW 41	2" x 2" x 4' wood post
No. 3:	Southeast Corner	S.E. Corner GBW 41	2" x 2" x 4' wood post
No. 4:	Southwest Corner	S.W. Corner GBW 41	2" x 2" x 4' wood post

As erected on the ground, each corner monument is marked as described above by scribed metal tags.

The work of location consisted of making a claim map as provided in NRS 517.040.

The undersigned hereby affirms that there is no Social Security number contained in this document.

Dated this 20th day of September, 2007

SIGNATURE OF LOCATOR:

By: H. H. Tonking
 Signature
 H. H. Tonking, Agent



0211029

DOC # 0211030

11/16/2007

04:12 PM

Official RecordRecording requested By
WHITE KNIGHT GOLD (US) INC

Eureka County - NV

Mike Rebaleati - Recorder

Fee \$20.50

Page 1 of 1

RPT:

Recorded By: FES

Book- 6466 Page- 0240

**CERTIFICATE OF LOCATION
LODE MINING CLAIM****TO ALL WHOM IT MAY CONCERN:**

The undersigned hereby certifies that he has caused to be located the
GBW 42 Lode Mining Claim in the following quarter sections(s):

<u>1/4</u>	<u>Section</u>	<u>Township</u>	<u>Range</u>	<u>Meridian</u>
NW	31	23 NORTH	50 EAST	MDB&M
NE	31	23 NORTH	50 EAST	MDB&M
SW	31	23 NORTH	50 EAST	MDB&M

in Eureka County, Nevada, on the 25TH day of August, 2007.

RECORDER'S STAMP

Name and mailing address of locator is: White Knight Gold (U.S.) Inc.
1595 Meadow Wood Lane, Suite 3
Reno, NV 89502

The Claim is approximately 1500 feet long and 600 feet wide, such that 10 feet are claimed in a S60°W direction and 1490 feet in a N60°E direction from the point of discovery (monument of location), at which the Notice of Location was posted, together with 300 feet on each side of the monument of location and center line of the Claim. The general course of the lode or vein is from the S60°W to the N60°E direction.

The number, location and markings on each corner monument are as follows:

	<u>Location</u>	<u>Markings</u>	<u>Description</u>
No. 1:	Northwest Corner	N.W. Corner GBW 42	2" x 2" x 4' wood post
No. 2:	Northeast Corner	N.E. Corner GBW 42	2" x 2" x 4' wood post
No. 3:	Southeast Corner	S.E. Corner GBW 42	2" x 2" x 4' wood post
No. 4:	Southwest Corner	S.W. Corner GBW 42	2" x 2" x 4' wood post

As erected on the ground, each corner monument is marked as described above by scribed metal tags.

The work of location consisted of making a claim map as provided in NRS 517.040.

The undersigned hereby affirms that there is no Social Security number contained in this document.

Dated this 20th day of September, 2007

SIGNATURE OF LOCATOR:

By:

Signature

H. H. Tooming, Agent

DOC # 0211031

11/16/2007

04:12 PM

Official Record

Recording requested by
WHITE KNIGHT GOLD (U.S.) INC

Eureka County - NV

Mike Rebaleali - Recorder

Fee: \$20.50

Page 1 of 1

RPTT

Recorded By: FES

Book- D485 Page- 0211

CERTIFICATE OF LOCATION
LODE MINING CLAIM

TO ALL WHOM IT MAY CONCERN:

The undersigned hereby certifies that he has caused to be located the
GBW 43 Lode Mining Claim in the following quarter sections(s):

<u>1/4</u>	<u>Section</u>	<u>Township</u>	<u>Range</u>	<u>Meridian</u>
SW	31	23 NORTH	50 EAST	MDB&M

in Eureka County, Nevada, on the 25TH day of August, 2007.

RECORDER'S STAMP

Name and mailing address of locator is: White Knight Gold (U.S.) Inc.
1595 Meadow Wood Lane, Suite 3
Reno, NV 89502

The Claim is approximately 1500 feet long and 600 feet wide, such that 1490 feet are claimed in a S60°W direction and 10 feet in a N60°E direction from the point of discovery (monument of location), at which the Notice of Location was posted, together with 300 feet on each side of the monument of location and center line of the Claim. The general course of the lode or vein is from the S60°W to the N60°E direction.

The number, location and markings on each corner monument are as follows:

	<u>Location</u>	<u>Markings</u>	<u>Description</u>
No. 1:	Northwest Corner	N.W. Corner GBW 43	2" x 2" x 4' wood post
No. 2:	Northeast Corner	N.E. Corner GBW 43	2" x 2" x 4' wood post
No. 3:	Southeast Corner	S.E. Corner GBW 43	2" x 2" x 4' wood post
No. 4:	Southwest Corner	S.W. Corner GBW 43	2" x 2" x 4' wood post

As erected on the ground, each corner monument is marked as described above by scribed metal tags.

The work of location consisted of making a claim map as provided in NRS 517.040.

The undersigned hereby affirms that there is no Social Security number contained in this document.

Dated this 20th day of September, 2007

SIGNATURE OF LOCATOR:

By: [Signature]
Signature
H. H. Fonking, Agent



0211031

DOC # 0211032

11/16/2007

PA: 12 PM

Official RecordRecording requested By
WHITE KNIGHT GOLD (US) INC

Eureka County - NV

Mike Rebaleati - Recorder

Fee: \$20.50

Page: 1 of 1

RPT.

Recorded By: FES

Book- 0466 Page- 0242

**CERTIFICATE OF LOCATION
LODE MINING CLAIM****TO ALL WHOM IT MAY CONCERN:**

The undersigned hereby certifies that he has caused to be located the
GBW 44 Lode Mining Claim in the following quarter sections(s):

<u>1/4</u>	<u>Section</u>	<u>Township</u>	<u>Range</u>	<u>Meridian</u>
NW	31	23 NORTH	50 EAST	MDB&M
NE	31	23 NORTH	50 EAST	MDB&M
SE	31	23 NORTH	50 EAST	MDB&M
SW	31	23 NORTH	50 EAST	MDB&M

in Eureka County, Nevada, on the 25TH day of August, 2007.

RECORDER'S STAMP

Name and mailing address of locator is: White Knight Gold (U.S.) Inc.
 1595 Meadow Wood Lane, Suite 3
 Reno, NV 89502

The Claim is approximately 1500 feet long and 600 feet wide, such that 10 feet are claimed in a S60°W direction and 1490 feet in a N60°E direction from the point of discovery (monument of location), at which the Notice of Location was posted, together with 300 feet on each side of the monument of location and center line of the Claim. The general course of the lode or vein is from the S60°W to the N60°E direction.

The number, location and markings on each corner monument are as follows:

	<u>Location</u>	<u>Markings</u>	<u>Description</u>
No. 1:	Northwest Corner	N.W. Corner GBW 44	2" x 2" x 4' wood post
No. 2:	Northeast Corner	N.E. Corner GBW 44	2" x 2" x 4' wood post
No. 3:	Southeast Corner	S.E. Corner GBW 44	2" x 2" x 4' wood post
No. 4:	Southwest Corner	S.W. Corner GBW 44	2" x 2" x 4' wood post

As erected on the ground, each corner monument is marked as described above by scribed metal tags.

The work of location consisted of making a claim map as provided in NRS §17.040.

The undersigned hereby affirms that there is no Social Security number contained in this document.

Dated this 20th day of September, 2007

SIGNATURE OF LOCATOR:

By: H. H. Tonking
 Signature
 H. H. Tonking, Agent

DOC # 0211033

11/16/2007

04:12 PM

Official RecordRecording requested By
WHITE KNIGHT GOLD (U.S.) INC.

Eureka County - NV

Mike Rebaleati - Recorder

Fee: \$20.50

Page 1 of 1

RPT:

Recorded By: FES

Book- 6666 Page- 0243

**CERTIFICATE OF LOCATION
LODE MINING CLAIM****TO ALL WHOM IT MAY CONCERN:**

The undersigned hereby certifies that he has caused to be located the
GBW 45 Lode Mining Claim in the following quarter sections(s):



0211033

<u>1/4</u>	<u>Section</u>	<u>Township</u>	<u>Range</u>	<u>Meridian</u>
SW	31	23 NORTH	50 EAST	MDB&M

in Eureka County, Nevada, on the 25TH day of August, 2007.

RECORDER'S STAMP

Name and mailing address of locator is: White Knight Gold (U.S.) Inc.
 1595 Meadow Wood Lane, Suite 3
 Reno, NV 89502

The Claim is approximately 1500 feet long and 600 feet wide, such that 1490 feet are claimed in a S60°W direction and 10 feet in a N60°E direction from the point of discovery (monument of location), at which the Notice of Location was posted, together with 300 feet on each side of the monument of location and center line of the Claim. The general course of the lode or vein is from the S60°W to the N60°E direction.

The number, location and markings on each corner monument are as follows:

	<u>Location</u>	<u>Markings</u>	<u>Description</u>
No. 1:	Northwest Corner	N.W. Corner GBW 45	2" x 2" x 4' wood post
No. 2:	Northeast Corner	N.E. Corner GBW 45	2" x 2" x 4' wood post
No. 3:	Southeast Corner	S.E. Corner GBW 45	2" x 2" x 4' wood post
No. 4:	Southwest Corner	S.W. Corner GBW 45	2" x 2" x 4' wood post

As erected on the ground, each corner monument is marked as described above by scribed metal tags.

The work of location consisted of making a claim map as provided in NRS 517.040.

The undersigned hereby affirms that there is no Social Security number contained in this document.

Dated this 20th day of September, 2007

SIGNATURE OF LOCATOR:

By: [Signature]
 Signature
 H. H. Tonking, Agent

DOC # 0211034

11/16/2007 04:12 PM

Official RecordRecording requested By
WHITE KNIGHT GOLD (US) INC

Eureka County - NV

Mike Rebaleati - Recorder

Fee: \$20.50

Page 1 of 1

RPT

Recorded By FES

Book- 0466 Page- 0246

**CERTIFICATE OF LOCATION
LODE MINING CLAIM****TO ALL WHOM IT MAY CONCERN:**

The undersigned hereby certifies that he has caused to be located the
GBW 46 Lode Mining Claim in the following quarter sections(s):

<u>1/4</u>	<u>Section</u>	<u>Township</u>	<u>Range</u>	<u>Meridian</u>
SW	31	23 NORTH	50 EAST	MDB&M
SE	31	23 NORTH	50 EAST	MDB&M



0211034

in Eureka County, Nevada, on the 25TH day of August, 2007.

RECORDER'S STAMP

Name and mailing address of locator is: White Knight Gold (U.S.) Inc.
1595 Meadow Wood Lane, Suite 3
Reno, NV 89502

The Claim is approximately 1500 feet long and 600 feet wide, such that 10 feet are claimed in a S60°W direction and 1490 feet in a N60°E direction from the point of discovery (monument of location), at which the Notice of Location was posted, together with 300 feet on each side of the monument of location and center line of the Claim. The general course of the lode or vein is from the S60°W to the N60°E direction.

The number, location and markings on each corner monument are as follows:

	<u>Location</u>	<u>Markings</u>	<u>Description</u>
No. 1:	Northwest Corner	N.W. Corner GBW 46	2" x 2" x 4' wood post
No. 2:	Northeast Corner	N.E. Corner GBW 46	2" x 2" x 4' wood post
No. 3:	Southeast Corner	S.E. Corner GBW 46	2" x 2" x 4' wood post
No. 4:	Southwest Corner	S.W. Corner GBW 46	2" x 2" x 4' wood post


As erected on the ground, each corner monument is marked as described above by scribed metal tags.

The work of location consisted of making a claim map as provided in NRS 517.040.

The undersigned hereby affirms that there is no Social Security number contained in this document.

Dated this 20th day of September, 2007

SIGNATURE OF LOCATOR:

By: 
Signature
H. H. Tonking, Agent

DOC # 0211035

11/15/2007

04:12 PM

Official Record

Recording requested By
WHITE KNIGHT GOLD (US) INC

Eureka County - NV

Mike Rebaleati - Recorder

Fee: \$20.50

Page 1 of 1

APPT.

Recorded By FFS

Book- 0460 Page- 0245

CERTIFICATE OF LOCATION
LODE MINING CLAIM

TO ALL WHOM IT MAY CONCERN:

The undersigned hereby certifies that he has caused to be located the
GBW 47 Lode Mining Claim in the following quarter section(s):

<u>1/4</u>	<u>Section</u>	<u>Township</u>	<u>Range</u>	<u>Meridian</u>
SW	31	23 NORTH	50 EAST	MDB&M

in Eureka County, Nevada, on the 25TH day of August, 2007.

RECORDER'S STAMP

Name and mailing address of locator is: White Knight Gold (U.S.) Inc.
 1595 Meadow Wood Lane, Suite 3
 Reno, NV 89502

The Claim is approximately 1500 feet long and 600 feet wide, such that 1490 feet are claimed in a S60°W direction and 10 feet in a N60°E direction from the point of discovery (monument of location), at which the Notice of Location was posted, together with 300 feet on each side of the monument of location and center line of the Claim. The general course of the lode or vein is from the S60°W to the N60°E direction.

The number, location and markings on each corner monument are as follows:

	<u>Location</u>	<u>Markings</u>	<u>Description</u>
No. 1:	Northwest Corner	N.W. Corner GBW 47	2" x 2" x 4' wood post
No. 2:	Northeast Corner	N.E. Corner GBW 47	2" x 2" x 4' wood post
No. 3:	Southeast Corner	S.E. Corner GBW 47	2" x 2" x 4' wood post
No. 4:	Southwest Corner	S.W. Corner GBW 47	2" x 2" x 4' wood post

As erected on the ground, each corner monument is marked as described above by scribed metal tags.

The work of location consisted of making a claim map as provided in NRS 517.040.

The undersigned hereby affirms that there is no Social Security number contained in this document.

Dated this 20th day of September, 2007

SIGNATURE OF LOCATOR:

By: H. H. Tonking
 Signature
 H. H. Tonking, Agent

DOC # 0211036

11/16/2007 04:12 PM

Official Record

Recording requested by
WHITE KNIGHT GOLD (US) INCEureka County - NV
Mike Rebaleati - Recorder

Fee: \$20.50

Page 1 of 1

RP11

Recorded By: FES

Book- 0466 Page- 0246

CERTIFICATE OF LOCATION
LODE MINING CLAIM

TO ALL WHOM IT MAY CONCERN:

The undersigned hereby certifies that he has caused to be located the
GBW 48 Lode Mining Claim in the following quarter sections(s):

<u>1/4</u>	<u>Section</u>	<u>Township</u>	<u>Range</u>	<u>Meridian</u>
SW	31	23 NORTH	50 EAST	MDB&M
SE	31	23 NORTH	50 EAST	MDB&M

in Eureka County, Nevada, on the 25TH day of August, 2007.

RECORDER'S STAMP

Name and mailing address of locator is: White Knight Gold (U.S.) Inc.
1595 Meadow Wood Lane, Suite 3
Reno, NV 89502

The Claim is approximately 1500 feet long and 600 feet wide, such that 10 feet are claimed in a S60°W direction and 1490 feet in a N60°E direction from the point of discovery (monument of location), at which the Notice of Location was posted, together with 300 feet on each side of the monument of location and center line of the Claim. The general course of the lode or vein is from the S60°W to the N60°E direction.

The number, location and markings on each corner monument are as follows:

	<u>Location</u>	<u>Markings</u>	<u>Description</u>
No. 1:	Northwest Corner	N.W. Corner GBW 48	2" x 2" x 4' wood post
No. 2:	Northeast Corner	N.E. Corner GBW 48	2" x 2" x 4' wood post
No. 3:	Southeast Corner	S.E. Corner GBW 48	2" x 2" x 4' wood post
No. 4:	Southwest Corner	S.W. Corner GBW 48	2" x 2" x 4' wood post

As erected on the ground, each corner monument is marked as described above by scribed metal tags.

The work of location consisted of making a claim map as provided in NRS 517.040.

The undersigned hereby affirms that there is no Social Security number contained in this document.

Dated this 20th day of September, 2007

SIGNATURE OF LOCATOR:

By: [Signature]
Signature
H. H. Tonking, Agent

DOC # 0211037

11/15/2007

04-12 PM

Official RecordRecording requested by
WHITE KNIGHT GOLD (U.S.) INC

Eureka County - NV

Mike Rebaleati - Recorder

Fee: \$20.50

Page 1 of 1

RPT.

Recorded By: FES

Book= 0466 Page= 0247

**CERTIFICATE OF LOCATION
LODE MINING CLAIM****TO ALL WHOM IT MAY CONCERN:**

The undersigned hereby certifies that he has caused to be located the
GBW 49 Lode Mining Claim in the following quarter sections(s):



0211037

<u>1/4</u>	<u>Section</u>	<u>Township</u>	<u>Range</u>	<u>Meridian</u>
SW	31	23 NORTH	50 EAST	MDB&M
SE	31	23 NORTH	50 EAST	MDB&M
NW	6	22 NORTH	50 EAST	MDB&M

In Eureka County, Nevada, on the 25TH day of August, 2007.

RECORDER'S STAMP

Name and mailing address of locator is: White Knight Gold (U.S.) Inc.
1595 Meadow Wood Lane, Suite 3
Reno, NV 89502

The Claim is approximately 1500 feet long and 600 feet wide, such that 1490 feet are claimed in a S60°W direction and 10 feet in a N60°E direction from the point of discovery (monument of location), at which the Notice of Location was posted, together with 300 feet on each side of the monument of location and center line of the Claim. The general course of the lode or vein is from the S60°W to the N60°E direction.

The number, location and markings on each corner monument are as follows:

	<u>Location</u>	<u>Markings</u>	<u>Description</u>
No. 1:	Northwest Corner	N.W. Corner GBW 49	2" x 2" x 4' wood post
No. 2:	Northeast Corner	N.E. Corner GBW 49	2" x 2" x 4' wood post
No. 3:	Southeast Corner	S.E. Corner GBW 49	2" x 2" x 4' wood post
No. 4:	Southwest Corner	S.W. Corner GBW 49	2" x 2" x 4' wood post

As erected on the ground, each corner monument is marked as described above by scribed metal tags.

The work of location consisted of making a claim map as provided in NRS 517.040.

The undersigned hereby affirms that there is no Social Security number contained in this document.

Dated this 20th day of September, 2007

SIGNATURE OF LOCATOR:

By: H. H. Tonking
Signature
H. H. Tonking, Agent

DOC # 0211038

11/18/2007

04:12 PM

Official Record

Recording requested by
WHITE KNIGHT GOLD (US) INC

Eureka County - NV

Mike Rebeletti - Recorder

Fee: \$20.50

Page 1 of 1

RPT:

Recorded By: FES

Book- 6466 Page- 6249

CERTIFICATE OF LOCATION
LODE MINING CLAIM

TO ALL WHOM IT MAY CONCERN:

The undersigned hereby certifies that he has caused to be located the
GBW 50 Lode Mining Claim in the following quarter sections(s):

<u>1/4</u>	<u>Section</u>	<u>Township</u>	<u>Range</u>	<u>Meridian</u>
SW	31	23 NORTH	50 EAST	MDB&M
SE	31	23 NORTH	50 EAST	MDB&M

in Eureka County, Nevada, on the 25TH day of August, 2007.

RECORDER'S STAMP

Name and mailing address of locator is: White Knight Gold (U.S.) Inc,
 1595 Meadow Wood Lane, Suite 3
 Reno, NV 89502

The Claim is approximately 1500 feet long and 600 feet wide, such that 10 feet are claimed in a S60°W direction and 1490 feet in a N60°E direction from the point of discovery (monument of location), at which the Notice of Location was posted, together with 300 feet on each side of the monument of location and center line of the Claim. The general course of the lode or vein is from the S60°W to the N60°E direction.

The number, location and markings on each corner monument are as follows:

	<u>Location</u>	<u>Markings</u>	<u>Description</u>
No. 1:	Northwest Corner	N.W. Corner GBW 50	2" x 2" x 4' wood post
No. 2:	Northeast Corner	N.E. Corner GBW 50	2" x 2" x 4' wood post
No. 3:	Southeast Corner	S.E. Corner GBW 50	2" x 2" x 4' wood post
No. 4:	Southwest Corner	S.W. Corner GBW 50	2" x 2" x 4' wood post

As erected on the ground, each corner monument is marked as described above by scribed metal tags.

The work of location consisted of making a claim map as provided in NRS 517.040.

The undersigned hereby affirms that there is no Social Security number contained in this document.

Dated this 20th day of September, 2007

SIGNATURE OF LOCATOR:

By: [Signature]
 Signature
 H. H. Tonking, Agent

DOC # 0211039

11/16/2007

04:12 PM

Official Record

Recording requested By:
WHITE KNIGHT GOLD (US) INC

Eureka County - NV

Mike Rebaleati - Recorder

Fee \$20.50

Page 1 of 1

RPTT

Recorded By: FES

Book- 0456 Page- 0249

CERTIFICATE OF LOCATION
LODE MINING CLAIM

TO ALL WHOM IT MAY CONCERN:

The undersigned hereby certifies that he has caused to be located the
GBW 51 Lode Mining Claim in the following quarter sections(s):

<u>1/4</u>	<u>Section</u>	<u>Township</u>	<u>Range</u>	<u>Meridian</u>
SW	31	23 NORTH	50 EAST	MDB&M
SE	31	23 NORTH	50 EAST	MDB&M
NE	6	22 NORTH	50 EAST	MDB&M
NW	6	22 NORTH	50 EAST	MDB&M

in Eureka County, Nevada, on the 25TH day of August, 2007.

RECORDER'S STAMP

Name and mailing address of locator is: White Knight Gold (U.S.) Inc.
1595 Meadow Wood Lane, Suite 3
Reno, NV 89502

The Claim is approximately 1500 feet long and 600 feet wide, such that 1490 feet are claimed in a S60°W direction and 10 feet in a N60°E direction from the point of discovery (monument of location), at which the Notice of Location was posted, together with 300 feet on each side of the monument of location and center line of the Claim. The general course of the lode or vein is from the S60°W to the N60°E direction.

The number, location and markings on each corner monument are as follows:

	<u>Location</u>	<u>Markings</u>	<u>Description</u>
No. 1:	Northwest Corner	N.W. Corner GBW 51	2" x 2" x 4' wood post
No. 2:	Northeast Corner	N.E. Corner GBW 51	2" x 2" x 4' wood post
No. 3:	Southeast Corner	S.E. Corner GBW 51	2" x 2" x 4' wood post
No. 4:	Southwest Corner	S.W. Corner GBW 51	2" x 2" x 4' wood post


As erected on the ground, each corner monument is marked as described above by scribed metal tags.

The work of location consisted of making a claim map as provided in NRS 517.040.

The undersigned hereby affirms that there is no Social Security number contained in this document.

Dated this 20th day of September, 2007

SIGNATURE OF LOCATOR:

By: 
Signature
H. H. Tonking, Agent

DOC # 0211040

11/15/2007

09:12 PM

Official RecordRecording requested by
WHITE KNIGHT GOLD (USA) INC

Eureka County - NV

Mike Rebaleati - Recorder

Fee \$20.50

Page 1 of 1

RPTT.

Recorded By: FES

Book- 0465 Page- 0258

**CERTIFICATE OF LOCATION
LODE MINING CLAIM****TO ALL WHOM IT MAY CONCERN:**

The undersigned hereby certifies that he has caused to be located the
GBW 52 Lode Mining Claim in the following quarter sections(s):

<u>1/4</u>	<u>Section</u>	<u>Township</u>	<u>Range</u>	<u>Meridian</u>
SE	31	23 NORTH	50 EAST	MDB&M
NE	6	22 NORTH	50 EAST	MDB&M



0211040

in Eureka County, Nevada, on the 25TH day of August, 2007.

RECORDER'S STAMP

Name and mailing address of locator is: White Knight Gold (U.S.) Inc.
1595 Meadow Wood Lane, Suite 3
Reno, NV 89502

The Claim is approximately 1500 feet long and 600 feet wide, such that 10 feet are claimed in a S60°W direction and 1490 feet in a N60°E direction from the point of discovery (monument of location), at which the Notice of Location was posted, together with 300 feet on each side of the monument of location and center line of the Claim. The general course of the lode or vein is from the S60°W to the N60°E direction.

The number, location and markings on each corner monument are as follows:

	<u>Location</u>	<u>Markings</u>	<u>Description</u>
No. 1:	Northwest Corner	N.W. Corner GBW 52	2" x 2" x 4' wood post
No. 2:	Northeast Corner	N.E. Corner GBW 52	2" x 2" x 4' wood post
No. 3:	Southeast Corner	S.E. Corner GBW 52	2" x 2" x 4' wood post
No. 4:	Southwest Corner	S.W. Corner GBW 52	2" x 2" x 4' wood post


As erected on the ground, each corner monument is marked as described above by scribed metal tags.

The work of location consisted of making a claim map as provided in NRS 517.040.

The undersigned hereby affirms that there is no Social Security number contained in this document.

Dated this 20th day of September, 2007

SIGNATURE OF LOCATOR:

By: 
Signature
H. H. Ponking, Agent

DOC # 0211041

11/16/2007

01:12 PM

Official RecordRecording requested By
WHITE KNIGHT GOLD (U.S.) INC.

Eureka County - NV

Mike Rebaleati - Recorder

Fee \$20.50

Page 1 of 1

RPTT:

Recorded By: KES

Book- 0468 Page- 0211

**CERTIFICATE OF LOCATION
LODE MINING CLAIM****TO ALL WHOM IT MAY CONCERN:**

The undersigned hereby certifies that he has caused to be located the
GBW 53 Lode Mining Claim in the following quarter sections(s):

<u>1/4</u>	<u>Section</u>	<u>Township</u>	<u>Range</u>	<u>Meridian</u>
NW	6	22 NORTH	50 EAST	MDB&M
NE	6	22 NORTH	50 EAST	MDB&M

in Eureka County, Nevada, on the 25TH day of August, 2007.

RECORDER'S STAMP

Name and mailing address of locator is: White Knight Gold (U.S.) Inc.
1595 Meadow Wood Lane, Suite 3
Reno, NV 89502

The Claim is approximately 1500 feet long and 600 feet wide, such that 1490 feet are claimed in a S60°W direction and 10 feet in a N60°E direction from the point of discovery (monument of location), at which the Notice of Location was posted, together with 300 feet on each side of the monument of location and center line of the Claim. The general course of the lode or vein is from the S60°W to the N60°E direction.

The number, location and markings on each corner monument are as follows:

	<u>Location</u>	<u>Markings</u>	<u>Description</u>
No. 1:	Northwest Corner	N.W. Corner GBW 53	2" x 2" x 4' wood post
No. 2:	Northeast Corner	N.E. Corner GBW 53	2" x 2" x 4' wood post
No. 3:	Southeast Corner	S.E. Corner GBW 53	2" x 2" x 4' wood post
No. 4:	Southwest Corner	S.W. Corner GBW 53	2" x 2" x 4' wood post


As erected on the ground, each corner monument is marked as described above by scribed metal tags.

The work of location consisted of making a claim map as provided in NRS 517.040.

The undersigned hereby affirms that there is no Social Security number contained in this document.

Dated this 20th day of September, 2007

SIGNATURE OF LOCATOR:

By: 
Signature
H. H. Tonking, Agent

DOC # 0211042

9/15/2007

04:12 PM

Official RecordRecording requested By
WHITE KNIGHT GOLD (US) INCEureka County - NV
Mike Rebaleati - Recorder

Fee: \$20.50

Page 1 of 1

RPTT:

Recorded By: FFS

Book- 0466 Page- 0252

**CERTIFICATE OF LOCATION
LODE MINING CLAIM****TO ALL WHOM IT MAY CONCERN:**

The undersigned hereby certifies that he has caused to be located the
GBW 54 Lode Mining Claim in the following quarter sections(s):

<u>1/4</u>	<u>Section</u>	<u>Township</u>	<u>Range</u>	<u>Meridian</u>
NE	6	22 NORTH	50 EAST	MDB&M
SE	31	23 NORTH	50 EAST	MDB&M

in Eureka County, Nevada, on the 25TH day of August, 2007.

RECORDER'S STAMP

Name and mailing address of locator is: White Knight Gold (U.S.) Inc.
1595 Meadow Wood Lane, Suite 3
Reno, NV 89502

The Claim is approximately 1500 feet long and 600 feet wide, such that 10 feet are claimed in a S60°W direction and 1490 feet in a N60°E direction from the point of discovery (monument of location), at which the Notice of Location was posted, together with 300 feet on each side of the monument of location and center line of the Claim. The general course of the lode or vein is from the S60°W to the N60°E direction.

The number, location and markings on each corner monument are as follows:

	<u>Location</u>	<u>Markings</u>	<u>Description</u>
No. 1:	Northwest Corner	N.W. Corner GBW 54	2" x 2" x 4" wood post
No. 2:	Northeast Corner	N.E. Corner GBW 54	2" x 2" x 4" wood post
No. 3:	Southeast Corner	S.E. Corner GBW 54	2" x 2" x 4" wood post
No. 4:	Southwest Corner	S.W. Corner GBW 54	2" x 2" x 4" wood post

As erected on the ground, each corner monument is marked as described above by scribed metal tags.

The work of location consisted of making a claim map as provided in NRS 517.040.

The undersigned hereby affirms that there is no Social Security number contained in this document.

Dated this 20th day of September, 2007

SIGNATURE OF LOCATOR:

By: H. H. Tonking
Signature
H. H. Tonking, Agent



0211042

DOC # 0211043

11/16/2007

04:12 PM

Official RecordRecording requested By
WHITE KNIGHT GOLD (US) INCEureka County - NV
Mike Rebaleali - Recorder

Fee \$20.50

Page 1 of 1

RPTT.

Recorded By: FES

Book- 0465 Page- 0253

**CERTIFICATE OF LOCATION
LODE MINING CLAIM****TO ALL WHOM IT MAY CONCERN:**

The undersigned hereby certifies that he has caused to be located the
GBW 55 Lode Mining Claim in the following quarter sections(s):

<u>1/4</u>	<u>Section</u>	<u>Township</u>	<u>Range</u>	<u>Meridian</u>
NW	6	22 NORTH	50 EAST	MDB&M
NE	6	22 NORTH	50 EAST	MDB&M

in Eureka County, Nevada, on the 25TH day of August, 2007.

RECORDER'S STAMP

Name and mailing address of locator is: White Knight Gold (U.S.) Inc.
1595 Meadow Wood Lane, Suite 3
Reno, NV 89502

The Claim is approximately 1500 feet long and 600 feet wide, such that 1490 feet are claimed in a S60°W direction and 10 feet in a N60°E direction from the point of discovery (monument of location), at which the Notice of Location was posted, together with 300 feet on each side of the monument of location and center line of the Claim. The general course of the lode or vein is from the S60°W to the N60°E direction.

The number, location and markings on each corner monument are as follows:

	<u>Location</u>	<u>Markings</u>	<u>Description</u>
No. 1:	Northwest Corner	N.W. Corner GBW 55	2" x 2" x 4' wood post
No. 2:	Northeast Corner	N.E. Corner GBW 55	2" x 2" x 4' wood post
No. 3:	Southeast Corner	S.E. Corner GBW 55	2" x 2" x 4' wood post
No. 4:	Southwest Corner	S.W. Corner GBW 55	2" x 2" x 4' wood post

As erected on the ground, each corner monument is marked as described above by scribed metal tags.

The work of location consisted of making a claim map as provided in NRS 517.040.

The undersigned hereby affirms that there is no Social Security number contained in this document.

Dated this 20th day of September, 2007

SIGNATURE OF LOCATOR:

By: H. H. Tonking
Signature
H. H. Tonking, Agent



0211043

DOC H 0211044

11/15/2007

04 12 PM

Official RecordRecording requested By
WHITE KNIGHT GOLD (U.S.) INCEureka County - NV
Mike Rabaleati - Recorder

Fee: \$20.50

Page 1 of 1

NP11

Recorded By: FLS

Book- 0456 Page- 0254

**CERTIFICATE OF LOCATION
LODE MINING CLAIM****TO ALL WHOM IT MAY CONCERN:**

The undersigned hereby certifies that he has caused to be located the
GBW 56 Lode Mining Claim in the following quarter sections(s):



0211044

<u>1/4</u>	<u>Section</u>	<u>Township</u>	<u>Range</u>	<u>Meridian</u>
NE	6	22 NORTH	50 EAST	MDB&M

in Eureka County, Nevada, on the 25TH day of August, 2007.

RECORDER'S STAMP

Name and mailing address of locator is: White Knight Gold (U.S.) Inc.
1595 Meadow Wood Lane, Suite 3
Reno, NV 89502

The Claim is approximately 1500 feet long and 600 feet wide, such that 10 feet are claimed in a S60°W direction and 1490 feet in a N60°E direction from the point of discovery (monument of location), at which the Notice of Location was posted, together with 300 feet on each side of the monument of location and center line of the Claim. The general course of the lode or vein is from the S60°W to the N60°E direction.

The number, location and markings on each corner monument are as follows:

	<u>Location</u>	<u>Markings</u>	<u>Description</u>
No. 1:	Northwest Corner	N.W. Corner GBW 56	2" x 2" x 4' wood post
No. 2:	Northeast Corner	N.E. Corner GBW 56	2" x 2" x 4' wood post
No. 3:	Southeast Corner	S.E. Corner GBW 56	2" x 2" x 4' wood post
No. 4:	Southwest Corner	S.W. Corner GBW 56	2" x 2" x 4' wood post

As erected on the ground, each corner monument is marked as described above by scribed metal tags.

The work of location consisted of making a claim map as provided in NRS 517.040.

The undersigned hereby affirms that there is no Social Security number contained in this document.

Dated this 20th day of September, 2007

SIGNATURE OF LOCATOR:

By: 
Signature
H. H. Tonking, Agent

DOC # 0211045

11/18/2007

08:12 PM

Official RecordRecording requested By
WHITE KNIGHT GOLD (U.S.) INC.

Eureka County - NV

Mike Rebaleati - Recorder

Fee: \$20.50

Page 1 of 1

RPTT

Recorded By: FES

Book- 0465 Page- 2255

**CERTIFICATE OF LOCATION
LODE MINING CLAIM****TO ALL WHOM IT MAY CONCERN:**

The undersigned hereby certifies that he has caused to be located the
GBW 57 Lode Mining Claim in the following quarter sections(s):

<u>1/4</u>	<u>Section</u>	<u>Township</u>	<u>Range</u>	<u>Meridian</u>
NW	6	22 NORTH	50 EAST	MDB&M
NE	6	22 NORTH	50 EAST	MDB&M



0211045

in Eureka County, Nevada, on the 25TH day of August, 2007.

RECORDER'S STAMP

Name and mailing address of locator is: White Knight Gold (U.S.) Inc.
 1595 Meadow Wood Lane, Suite 3
 Reno, NV 89502

The Claim is approximately 1500 feet long and 600 feet wide, such that 1490 feet are claimed in a S60°W direction and 10 feet in a N60°E direction from the point of discovery (monument of location), at which the Notice of Location was posted, together with 300 feet on each side of the monument of location and center line of the Claim. The general course of the lode or vein is from the S60°W to the N60°E direction.

The number, location and markings on each corner monument are as follows:

	<u>Location</u>	<u>Markings</u>	<u>Description</u>
No. 1:	Northwest Corner	N.W. Corner GBW 57	2" x 2" x 4' wood post
No. 2:	Northeast Corner	N.E. Corner GBW 57	2" x 2" x 4' wood post
No. 3:	Southeast Corner	S.E. Corner GBW 57	2" x 2" x 4' wood post
No. 4:	Southwest Corner	S.W. Corner GBW 57	2" x 2" x 4' wood post

As erected on the ground, each corner monument is marked as described above by scribed metal tags.

The work of location consisted of making a claim map as provided in NRS 517.040.

The undersigned hereby affirms that there is no Social Security number contained in this document.

Dated this 20th day of September, 2007

SIGNATURE OF LOCATOR:

By: H. H. Tonking
 Signature
 H. H. Tonking, Agent

DOC # 0211046

11/16/2007

04:12 PM

Official RecordRecording requested by
WHITE KNIGHT GOLD INC.Eureka County - NV
Mike Rebaleati - RecorderFee: \$20.50 Page 1 of 1
RPTT Recorded By: FES
Book- 0486 Page- 0256**CERTIFICATE OF LOCATION
LODE MINING CLAIM****TO ALL WHOM IT MAY CONCERN:**

The undersigned hereby certifies that he has caused to be located the
GBW 58 Lode Mining Claim in the following quarter section(s):

<u>1/4</u>	<u>Section</u>	<u>Township</u>	<u>Range</u>	<u>Meridian</u>
NE	6	22 NORTH	50 EAST	MDB&M
NW	5	22 NORTH	50 EAST	MDB&M

in Eureka County, Nevada, on the 25TH day of August, 2007.

RECORDER'S STAMP

Name and mailing address of locator is: White Knight Gold (U.S.) Inc.
1595 Meadow Wood Lane, Suite 3
Reno, NV 89502

The Claim is approximately 1500 feet long and 600 feet wide, such that 10 feet are claimed in a S60°W direction and 1490 feet in a N60°E direction from the point of discovery (monument of location), at which the Notice of Location was posted, together with 300 feet on each side of the monument of location and center line of the Claim. The general course of the lode or vein is from the S60°W to the N60°E direction.

The number, location and markings on each corner monument are as follows:

	<u>Location</u>	<u>Markings</u>	<u>Description</u>
No. 1:	Northwest Corner	N.W. Corner GBW 58	2" x 2" x 4' wood post
No. 2:	Northeast Corner	N.E. Corner GBW 58	2" x 2" x 4' wood post
No. 3:	Southeast Corner	S.E. Corner GBW 58	2" x 2" x 4' wood post
No. 4:	Southwest Corner	S.W. Corner GBW 58	2" x 2" x 4' wood post

As erected on the ground, each corner monument is marked as described above by scribed metal tags.

The work of location consisted of making a claim map as provided in NRS 517.040.

The undersigned hereby affirms that there is no Social Security number contained in this document.

Dated this 20th day of September, 2007

SIGNATURE OF LOCATOR:

By: 
Signature
H. H. Tonking, Agent



0211046

DOC # 0211047

11/16/2007

04:12 PM

Official Record

Recording requested by
WHITE KNIGHT GOLD (US) INCEureka County - NV
Mike Rebaletti - Recorder

Fee: \$20.50

Page 1 of 1

RPTT:

Recorded By: FFE

Book- 0456 Page- 0257

CERTIFICATE OF LOCATION
LODE MINING CLAIM

TO ALL WHOM IT MAY CONCERN:

The undersigned hereby certifies that he has caused to be located the
GBW 59 Lode Mining Claim in the following quarter sections(s):

<u>1/4</u>	<u>Section</u>	<u>Township</u>	<u>Range</u>	<u>Meridian</u>
NE	6	22 NORTH	50 EAST	MDB&M
SE	6	22 NORTH	50 EAST	MDB&M

in Eureka County, Nevada, on the 25TH day of August, 2007.

RECORDER'S STAMP

Name and mailing address of locator is: White Knight Gold (U.S.) Inc.
1595 Meadow Wood Lane, Suite 3
Reno, NV 89502

The Claim is approximately 1500 feet long and 600 feet wide, such that 1490 feet are claimed in a S60°W direction and 10 feet in a N60°E direction from the point of discovery (monument of location), at which the Notice of Location was posted, together with 300 feet on each side of the monument of location and center line of the Claim. The general course of the lode or vein is from the S60°W to the N60°E direction.

The number, location and markings on each corner monument are as follows:

	<u>Location</u>	<u>Markings</u>	<u>Description</u>
No. 1:	Northwest Corner	N.W. Corner GBW 59	2" x 2" x 4' wood post
No. 2:	Northeast Corner	N.E. Corner GBW 59	2" x 2" x 4' wood post
No. 3:	Southeast Corner	S.E. Corner GBW 59	2" x 2" x 4' wood post
No. 4:	Southwest Corner	S.W. Corner GBW 59	2" x 2" x 4' wood post


As erected on the ground, each corner monument is marked as described above by scribed metal tags.

The work of location consisted of making a claim map as provided in NRS 517.040.

The undersigned hereby affirms that there is no Social Security number contained in this document.

Dated this 20th day of September, 2007

SIGNATURE OF LOCATOR:

By: 
Signature
H. H. Tonking, Agent

DOC # 0211048

11/16/2007

09 12 PM

Official Record

Recording requested by
WHITE KNIGHT GOLD (US) INC

Eureka County - NV

Mike Rebaleati - Recorder

Fee \$28.50

Page 1 of 1

RPTT

Recorded By: FES

Book- 0466 Page- 0266

CERTIFICATE OF LOCATION
LODE MINING CLAIM

TO ALL WHOM IT MAY CONCERN:

The undersigned hereby certifies that he has caused to be located the
GBW 60 Lode Mining Claim in the following quarter sections(s):

<u>1/4</u>	<u>Section</u>	<u>Township</u>	<u>Range</u>	<u>Meridian</u>
NE	6	22 NORTH	50 EAST	MDB&M
NW	5	22 NORTH	50 EAST	MDB&M

in Eureka County, Nevada, on the 25TH day of August, 2007.

RECORDER'S STAMP

Name and mailing address of locator is: White Knight Gold (U.S.) Inc.
1595 Meadow Wood Lane, Suite 3
Reno, NV 89502

The Claim is approximately 1500 feet long and 600 feet wide, such that 10 feet are claimed in a S60°W direction and 1490 feet in a N60°E direction from the point of discovery (monument of location), at which the Notice of Location was posted, together with 300 feet on each side of the monument of location and center line of the Claim. The general course of the lode or vein is from the S60°W to the N60°E direction.

The number, location and markings on each corner monument are as follows:

	<u>Location</u>	<u>Markings</u>	<u>Description</u>
No. 1:	Northwest Corner	N.W. Corner GBW 60	2" x 2" x 4' wood post
No. 2:	Northeast Corner	N.E. Corner GBW 60	2" x 2" x 4' wood post
No. 3:	Southeast Corner	S.E. Corner GBW 60	2" x 2" x 4' wood post
No. 4:	Southwest Corner	S.W. Corner GBW 60	2" x 2" x 4' wood post

As erected on the ground, each corner monument is marked as described above by scribed metal tags.

The work of location consisted of making a claim map as provided in NRS 517.040.

The undersigned hereby affirms that there is no Social Security number contained in this document.

Dated this 20th day of September, 2007

SIGNATURE OF LOCATOR:

By: [Signature]
Signature
H. H. Tonking, Agent



0211048

DOC # 0211049

10/16/2007

04:12 PM

Official RecordRecording requested by
WHITE KNIGHT GOLD (USA) INC

Eureka County - NV

Mike Rebaletti - Recorder

Fee: \$28.56

Page 1 of 1

RPTT

Recorded By: FES

Book- 0406 Page- 0259

**CERTIFICATE OF LOCATION
LODE MINING CLAIM****TO ALL WHOM IT MAY CONCERN:**

The undersigned hereby certifies that he has caused to be located the
GBW 61 Lode Mining Claim in the following quarter sections(s):

<u>1/4</u>	<u>Section</u>	<u>Township</u>	<u>Range</u>	<u>Meridian</u>
<u>NE</u>	<u>6</u>	<u>22 NORTH</u>	<u>50 EAST</u>	<u>MDB&M</u>
<u>SE</u>	<u>6</u>	<u>22 NORTH</u>	<u>50 EAST</u>	<u>MDB&M</u>

in Eureka County, Nevada, on the 25TH day of August, 2007.

RECORDER'S STAMP

Name and mailing address of locator is: White Knight Gold (U.S.) Inc.
1595 Meadow Wood Lane, Suite 3
Reno, NV 89502

The Claim is approximately 1500 feet long and 600 feet wide, such that 200 feet are claimed in a S60°W direction and 1300 feet in a N60°E direction from the point of discovery (monument of location), at which the Notice of Location was posted, together with 300 feet on each side of the monument of location and center line of the Claim. The general course of the lode or vein is from the S60°W to the N60°E direction.

The number, location and markings on each corner monument are as follows:

	<u>Location</u>	<u>Markings</u>	<u>Description</u>
No. 1:	Northwest Corner	N.W. Corner GBW 61	2" x 2" x 4' wood post
No. 2:	Northeast Corner	N.E. Corner GBW 61	2" x 2" x 4' wood post
No. 3:	Southeast Corner	S.E. Corner GBW 61	2" x 2" x 4' wood post
No. 4:	Southwest Corner	S.W. Corner GBW 61	2" x 2" x 4' wood post

As erected on the ground, each corner monument is marked as described above by scribed metal tags.

The work of location consisted of making a claim map as provided in NRS 517.040.

The undersigned hereby affirms that there is no Social Security number contained in this document.

Dated this 20th day of September, 2007

SIGNATURE OF LOCATOR:

By: [Signature]
Signature
H. H. Tonking, Agent

DOC # 0211050

11/16/2007

04:12 PM

Official Record

Recording requested By
WHITE KNIGHT GOLD (U.S.) INC

Eureka County - NV

Mike Rabaleati - Recorder

Fee \$20.50

Page 1 of 1

RPTT

Recorded By FES

Book- 0467 Page- C260

CERTIFICATE OF LOCATION
LODE MINING CLAIM

TO ALL WHOM IT MAY CONCERN:

The undersigned hereby certifies that he has caused to be located the
GBW 62 Lode Mining Claim in the following quarter sections(s):

<u>1/4</u>	<u>Section</u>	<u>Township</u>	<u>Range</u>	<u>Meridian</u>
SE	6	22 NORTH	50 EAST	MDB&M

in Eureka County, Nevada, on the 25TH day of August, 2007.

RECORDER'S STAMP

Name and mailing address of locator is: White Knight Gold (U.S.) Inc.
 1595 Meadow Wood Lane, Suite 3
 Reno, NV 89502

The Claim is approximately 1500 feet long and 600 feet wide, such that 200 feet are claimed in a S60°W direction and 1300 feet in a N60°E direction from the point of discovery (monument of location), at which the Notice of Location was posted, together with 300 feet on each side of the monument of location and center line of the Claim. The general course of the lode or vein is from the S60°W to the N60°E direction.

The number, location and markings on each corner monument are as follows:

	<u>Location</u>	<u>Markings</u>	<u>Description</u>
No. 1:	Northwest Corner	N.W. Corner GBW 62	2" x 2" x 4' wood post
No. 2:	Northeast Corner	N.E. Corner GBW 62	2" x 2" x 4' wood post
No. 3:	Southeast Corner	S.E. Corner GBW 62	2" x 2" x 4' wood post
No. 4:	Southwest Corner	S.W. Corner GBW 62	2" x 2" x 4' wood post

As erected on the ground, each corner monument is marked as described above by scribed metal tags.

The work of location consisted of making a claim map as provided in NRS 517.040.

The undersigned hereby affirms that there is no Social Security number contained in this document.

Dated this 20th day of September, 2007

SIGNATURE OF LOCATOR:

By: [Signature]
 Signature
 H. H. Tonking, Agent



0211050

DOC # 0211051

11/16/2007 04:12 PM
Official Record
Recording requested By
WHITE KNIGHT GOLD (USA) INC
Eureka County - NV
Mike Rebalesti - Recorder
Fee - \$20.50 Page 1 of 1
RPT Recorded By FES
Book - 0466 Page - 026

**CERTIFICATE OF LOCATION
LODE MINING CLAIM**

TO ALL WHOM IT MAY CONCERN:

The undersigned hereby certifies that he has caused to be located the
GBW 63 Lode Mining Claim in the following quarter sections(s):

<u>1/4</u>	<u>Section</u>	<u>Township</u>	<u>Range</u>	<u>Meridian</u>
SE	6	22 NORTH	50 EAST	MDB&M

in Eureka County, Nevada, on the 25TH day of August, 2007.

RECORDER'S STAMP

Name and mailing address of locator is: White Knight Gold (U.S.) Inc.
1595 Meadow Wood Lane, Suite 3
Reno, NV 89502

The Claim is approximately 1500 feet long and 600 feet wide, such that 10 feet are claimed in a S60°W direction and 1490 feet in a N60°E direction from the point of discovery (monument of location), at which the Notice of Location was posted, together with 300 feet on each side of the monument of location and center line of the Claim. The general course of the lode or vein is from the S60°W to the N60°E direction.

The number, location and markings on each corner monument are as follows:

	<u>Location</u>	<u>Markings</u>	<u>Description</u>
No. 1:	Northwest Corner	N.W. Corner GBW 63	2" x 2" x 4' wood post
No. 2:	Northeast Corner	N.E. Corner GBW 63	2" x 2" x 4' wood post
No. 3:	Southeast Corner	S.E. Corner GBW 63	2" x 2" x 4' wood post
No. 4:	Southwest Corner	S.W. Corner GBW 63	2" x 2" x 4' wood post

As erected on the ground, each corner monument is marked as described above by scribed metal tags.

The work of location consisted of making a claim map as provided in NRS 517.040.

The undersigned hereby affirms that there is no Social Security number contained in this document.

Dated this 20th day of September, 2007

SIGNATURE OF LOCATOR:

By: [Signature]
Signature
H. H. Tonking, Agent

DOC # 0211052

11/16/2007

09 12 PM

Official Record

Recording requested by
WHITE KNIGHT GOLD (U.S.) INC.

Eureka County - NV

Mike Rebaleati - Recorder

Fee: \$20.50

Page 1 of 1

RPTT

Recorded By: FES

Book- 0466 Page- 0232



0211052

**CERTIFICATE OF LOCATION
LODE MINING CLAIM**

TO ALL WHOM IT MAY CONCERN:

The undersigned hereby certifies that he has caused to be located the
GBW 64 Lode Mining Claim in the following quarter sections(s):

<u>1/4</u>	<u>Section</u>	<u>Township</u>	<u>Range</u>	<u>Meridian</u>
SE	6	22 NORTH	50 EAST	MD&M
SW	5	22 NORTH	50 EAST	MD&M

in Eureka County, Nevada, on the 25TH day of August, 2007.

RECORDER'S STAMP

Name and mailing address of locator is: White Knight Gold (U.S.) Inc.
1595 Meadow Wood Lane, Suite 3
Reno, NV 89502

The Claim is approximately 1500 feet long and 600 feet wide, such that 10 feet are claimed in a S60°W direction and 1490 feet in a N60°E direction from the point of discovery (monument of location), at which the Notice of Location was posted, together with 300 feet on each side of the monument of location and center line of the Claim. The general course of the lode or vein is from the S60°W to the N60°E direction.

The number, location and markings on each corner monument are as follows:

	<u>Location</u>	<u>Markings</u>	<u>Description</u>
No. 1:	Northwest Corner	N.W. Corner GBW 64	2" x 2" x 4' wood post
No. 2:	Northeast Corner	N.E. Corner GBW 64	2" x 2" x 4' wood post
No. 3:	Southeast Corner	S.E. Corner GBW 64	2" x 2" x 4' wood post
No. 4:	Southwest Corner	S.W. Corner GBW 64	2" x 2" x 4' wood post


As erected on the ground, each corner monument is marked as described above by scribed metal tags.

The work of location consisted of making a claim map as provided in NRS 517.040.

The undersigned hereby affirms that there is no Social Security number contained in this document.

Dated this 20th day of September, 2007

SIGNATURE OF LOCATOR:

By: 
Signature
H. H. Tonking, Agent

DOC # 0211053

8/15/2007 04:12 PM

Official Record

Recording requested By
WHITE KNIGHT GOLD (US) INCEureka County - NV
Mike Rebaleati - Recorder

Fee \$20.50

Page 1 of 1

RPTT

Recorded By: FES

Book - 0465 Page - 0263

CERTIFICATE OF LOCATION
LODE MINING CLAIM

TO ALL WHOM IT MAY CONCERN:

The undersigned hereby certifies that he has caused to be located the
GBW 65 Lode Mining Claim in the following quarter sections(s):

<u>1/4</u>	<u>Section</u>	<u>Township</u>	<u>Range</u>	<u>Meridian</u>
SE	6	22 NORTH	50 EAST	MDB&M
SW	5	22 NORTH	50 EAST	MDB&M
NE	7	22 NORTH	50 EAST	MDB&M

0211053

in Eureka County, Nevada, on the 25TH day of August, 2007.

RECORDER'S STAMP

Name and mailing address of locator is: White Knight Gold (U.S.) Inc.
1595 Meadow Wood Lane, Suite 3
Reno, NV 89502

The Claim is approximately 1500 feet long and 600 feet wide, such that 10 feet are claimed in a S60°W direction and 1490 feet in a N60°E direction from the point of discovery (monument of location), at which the Notice of Location was posted, together with 300 feet on each side of the monument of location and center line of the Claim. The general course of the lode or vein is from the S60°W to the N60°E direction.

The number, location and markings on each corner monument are as follows:

	<u>Location</u>	<u>Markings</u>	<u>Description</u>
No. 1:	Northwest Corner	N.W. Corner GBW 65	2" x 2" x 4' wood post
No. 2:	Northeast Corner	N.E. Corner GBW 65	2" x 2" x 4' wood post
No. 3:	Southeast Corner	S.E. Corner GBW 65	2" x 2" x 4' wood post
No. 4:	Southwest Corner	S.W. Corner GBW 65	2" x 2" x 4' wood post


As erected on the ground, each corner monument is marked as described above by scribed metal tags.

The work of location consisted of making a claim map as provided in NRS 517.040.

The undersigned hereby affirms that there is no Social Security number contained in this document.

Dated this 20th day of September, 2007

SIGNATURE OF LOCATOR:

By: 
Signature
H. H. Tonking, Agent

DOC # 0211054

11/16/2007

04:22 PM

Official RecordRecording requested by
WHITE KNIGHT GOLD (US) INC

Eureka County - NV

Mike Rebaleati - Recorder

Fee: \$20.50

Page 1 of 1

RPT1

Recorded By REC

Book- 0466 Page- 3264



0211054

**CERTIFICATE OF LOCATION
LODE MINING CLAIM**

TO ALL WHOM IT MAY CONCERN:

The undersigned hereby certifies that he has caused to be located the
GBW 66 Lode Mining Claim in the following quarter sections(s):

<u>1/4</u>	<u>Section</u>	<u>Township</u>	<u>Range</u>	<u>Meridian</u>
SW	5	22 NORTH	50 EAST	MDB&M
NW	8	22 NORTH	50 EAST	MDB&M
NE	7	22 NORTH	50 EAST	MDB&M

in Eureka County, Nevada, on the 25TH day of August, 2007.

RECORDER'S STAMP

Name and mailing address of locator is: White Knight Gold (U.S.) Inc.
1595 Meadow Wood Lane, Suite 3
Reno, NV 89502

The Claim is approximately 1500 feet long and 600 feet wide, such that 10 feet are claimed in a S60°W direction and 1490 feet in a N60°E direction from the point of discovery (monument of location), at which the Notice of Location was posted, together with 300 feet on each side of the monument of location and center line of the Claim. The general course of the lode or vein is from the S60°W to the N60°E direction.

The number, location and markings on each corner monument are as follows:

	<u>Location</u>	<u>Markings</u>	<u>Description</u>
No. 1:	Northwest Corner	N.W. Corner GBW 66	2" x 2" x 4' wood post
No. 2:	Northeast Corner	N.E. Corner GBW 66	2" x 2" x 4' wood post
No. 3:	Southeast Corner	S.E. Corner GBW 66	2" x 2" x 4' wood post
No. 4:	Southwest Corner	S.W. Corner GBW 66	2" x 2" x 4' wood post

As erected on the ground, each corner monument is marked as described above by scribed metal tags.

The work of location consisted of making a claim map as provided in NRS 517.040.

The undersigned hereby affirms that there is no Social Security number contained in this document.

Dated this 20th day of September, 2007

SIGNATURE OF LOCATOR:

By: 
Signature
H. H. Tonking, Agent

DOC # 0211055

11/18/2007 04:12 PM

Official Record

Recording Requested By
WHITE KNIGHT GOLD (US) INC

Eureka County - NV

Mike Rebelesi - Recorder

Fee: \$20.50

Page 1 of 1

RPTT

Recorded By: FES

Book- 0486 Page- 0265

CERTIFICATE OF LOCATION
LODE MINING CLAIM

TO ALL WHOM IT MAY CONCERN:

The undersigned hereby certifies that he has caused to be located the
GBW 67 Lode Mining Claim in the following quarter sections(s):

<u>1/4</u>	<u>Section</u>	<u>Township</u>	<u>Range</u>	<u>Meridia.</u>
NE	7	22 NORTH	50 EAST	MDB&M
NW	8	22 NORTH	50 EAST	MDB&M



0211055

in Eureka County, Nevada, on the 26TH day of August, 2007.

RECORDER'S STAMP

Name and mailing address of locator is: White Knight Gold (U.S.) Inc.
1595 Meadow Wood Lane, Suite 3
Reno, NV 89502

The Claim is approximately 1500 feet long and 600 feet wide, such that 1490 feet are claimed in a S60°W direction and 10 feet in a N60°E direction from the point of discovery (monument of location), at which the Notice of Location was posted, together with 300 feet on each side of the monument of location and center line of the Claim. The general course of the lode or vein is from the S60°W to the N60°E direction.

The number, location and markings on each corner monument are as follows:

	<u>Location</u>	<u>Markings</u>	<u>Description</u>
No. 1:	Northwest Corner	N.W. Corner GBW 67	2" x 2" x 4' wood post
No. 2:	Northeast Corner	N.E. Corner GBW 67	2" x 2" x 4' wood post
No. 3:	Southeast Corner	S.E. Corner GBW 67	2" x 2" x 4' wood post
No. 4:	Southwest Corner	S.W. Corner GBW 67	2" x 2" x 4' wood post


As erected on the ground, each corner monument is marked as described above by scribed metal tags.

The work of location consisted of making a claim map as provided in NRS 517.040.

The undersigned hereby affirms that there is no Social Security number contained in this document.

Dated this 20th day of September, 2007

SIGNATURE OF LOCATOR:

By: 
Signature
H. H. Tonking, Agent

DOC # 0211056

11/16/2007 04:12 PM

Official Record

Recording requested by
WHITE KNIGHT GOLD (U.S.) INC

Eureka County - NV

Mike Rebeleati - Recorder

Fee: \$20.50

Page 1 of 1

PPT:

Recorded By: FES

Book- 0466 Page- 0266

CERTIFICATE OF LOCATION
LODE MINING CLAIM

TO ALL WHOM IT MAY CONCERN:

The undersigned hereby certifies that he has caused to be located the
GBW 68 Lode Mining Claim in the following quarter sections(s)

<u>1/4</u>	<u>Section</u>	<u>Township</u>	<u>Range</u>	<u>Meridian</u>
SW	5	22 NORTH	50 EAST	MDB&M
NW	8	22 NORTH	50 EAST	MDB&M



0211056

in Eureka County, Nevada, on the 26TH day of August, 2007.

RECORDER'S STAMP

Name and mailing address of locator is: White Knight Gold (U.S.) Inc.
1595 Meadow Wood Lane, Suite 3
Reno, NV 89502

The Claim is approximately 1500 feet long and 600 feet wide, such that 10 feet are claimed in a S60°W direction and 1490 feet in a N60°E direction from the point of discovery (monument of location), at which the Notice of Location was posted, together with 300 feet on each side of the monument of location and center line of the Claim. The general course of the lode or vein is from the S60°W to the N60°E direction.

The number, location and markings on each corner monument are as follows:

	<u>Location</u>	<u>Markings</u>	<u>Description</u>
No. 1:	Northwest Corner	N.W. Corner GBW 68	2" x 2" x 4' wood post
No. 2:	Northeast Corner	N.E. Corner GBW 68	2" x 2" x 4' wood post
No. 3:	Southeast Corner	S.E. Corner GBW 68	2" x 2" x 4' wood post
No. 4:	Southwest Corner	S.W. Corner GBW 68	2" x 2" x 4' wood post


As erected on the ground, each corner monument is marked as described above by scribed metal tags.

The work of location consisted of making a claim map as provided in NRS 517.040.

The undersigned hereby affirms that there is no Social Security number contained in this document.

Dated this 20th day of September, 2007

SIGNATURE OF LOCATOR:

By: 
Signature
H. H. Tonking, Agent

DOC # 0211057

11/16/2007 04:12 PM

Official Record

Recording requested by
WHITE KNIGHT GOLD (US) INC

Eureka County - NV

Mike Rebaleati - Recorder

Fee: \$20.50

Page 1 of 1

RPT:

Recorded By: FE5

Book- 5466 Page- 0267

**CERTIFICATE OF LOCATION
LODE MINING CLAIM**

TO ALL WHOM IT MAY CONCERN:

The undersigned hereby certifies that he has caused to be located the
GBW 69 Lode Mining Claim in the following quarter sections(s):



0211057

<u>1/4</u>	<u>Section</u>	<u>Township</u>	<u>Range</u>	<u>Meridian</u>
NE	7	22 NORTH	50 EAST	MDB&M
NW	8	22 NORTH	50 EAST	MDB&M

in Eureka County, Nevada, on the 26TH day of August, 2007.

RECORDER'S STAMP

Name and mailing address of locator is: White Knight Gold (U.S.) Inc.
1595 Meadow Wood Lane, Suite 3
Reno, NV 89502

The Claim is approximately 1500 feet long and 600 feet wide, such that 1490 feet are claimed in a S60°W direction and 10 feet in a N60°E direction from the point of discovery (monument of location), at which the Notice of Location was posted, together with 300 feet on each side of the monument of location and center line of the Claim. The general course of the lode or vein is from the S60°W to the N60°E direction.

The number, location and markings on each corner monument are as follows:

	<u>Location</u>	<u>Markings</u>	<u>Description</u>
No. 1:	Northwest Corner	N.W. Corner GBW 69	2" x 2" x 4' wood post
No. 2:	Northeast Corner	N.E. Corner GBW 69	2" x 2" x 4' wood post
No. 3:	Southeast Corner	S.E. Corner GBW 69	2" x 2" x 4' wood post
No. 4:	Southwest Corner	S.W. Corner GBW 69	2" x 2" x 4' wood post


As erected on the ground, each corner monument is marked as described above by scribed metal tags.

The work of location consisted of making a claim map as provided in NRS 517.040.

The undersigned hereby affirms that there is no Social Security number contained in this document.

Dated this 20th day of September, 2007

SIGNATURE OF LOCATOR:

By: 
Signature
H. H. Tonking, Agent

DOC # 0211058

11/16/2007

04:12 PM

Official Record

Recording requested by
WHITE KNIGHT GOLD (U.S.) INC

Eureka County - NV

Mike Rebaletti - Recorder

Fee: \$20.50

Page 1 of 1

BPTT

Recorded By FLS

Book- 0466 Page- 0258

CERTIFICATE OF LOCATION
LODE MINING CLAIM

TO ALL WHOM IT MAY CONCERN:

The undersigned hereby certifies that he has caused to be located the
GBW 70 Lode Mining Claim in the following quarter sections(s)

<u>1/4</u>	<u>Section</u>	<u>Township</u>	<u>Range</u>	<u>Meridian</u>
NW	8	22 NORTH	50 EAST	MDB&M
NE	8	22 NORTH	50 EAST	MDB&M



0211058

in Eureka County, Nevada, on the 26TH day of August, 2007.

RECORDER'S STAMP

Name and mailing address of locator is: White Knight Gold (U.S.) Inc.
1595 Meadow Wood Lane, Suite 3
Reno, NV 89502

The Claim is approximately 1500 feet long and 600 feet wide, such that 10 feet are claimed in a S60°W direction and 1490 feet in a N60°E direction from the point of discovery (monument of location), at which the Notice of Location was posted, together with 300 feet on each side of the monument of location and center line of the Claim. The general course of the lode or vein is from the S60°W to the N60°E direction.

The number, location and markings on each corner monument are as follows:

	<u>Location</u>	<u>Markings</u>	<u>Description</u>
No. 1:	Northwest Corner	N.W. Corner GBW 70	2" x 2" x 4' wood post
No. 2:	Northeast Corner	N.E. Corner GBW 70	2" x 2" x 4' wood post
No. 3:	Southeast Corner	S.E. Corner GBW 70	2" x 2" x 4' wood post
No. 4:	Southwest Corner	S.W. Corner GBW 70	2" x 2" x 4' wood post

As erected on the ground, each corner monument is marked as described above by scribed metal tags.

The work of location consisted of making a claim map as provided in NRS 517.040.

The undersigned hereby affirms that there is no Social Security number contained in this document.

Dated this 20th day of September, 2007

SIGNATURE OF LOCATOR:

By: [Signature]
Signature
H. H. Tonking, Agent

DOC # 0211059

11/16/2007

04:12 PM

Official RecordRecording requested by
WHITE KNIGHT GOLD RUST INC

Eureka County - NV

Mike Rebaleati - Recorder

Fee \$20.50

Page 1 of 1

RPTT

Recorded By: FES

Book- 0456 Page- 0269

**CERTIFICATE OF LOCATION
LODE MINING CLAIM****TO ALL WHOM IT MAY CONCERN:**

The undersigned hereby certifies that he has caused to be located the
GBW 71 Lode Mining Claim in the following quarter sections(s):

<u>1/4</u>	<u>Section</u>	<u>Township</u>	<u>Range</u>	<u>Meridian</u>
NW	8	22 NORTH	50 EAST	MDB&M

in Eureka County, Nevada, on the 26TH day of August, 2007.

RECORDER'S STAMP

Name and mailing address of locator is: White Knight Gold (U.S.) Inc.
1595 Meadow Wood Lane, Suite 3
Reno, NV 89502

The Claim is approximately 1500 feet long and 600 feet wide, such that 1490 feet are claimed in a S60°W direction and 10 feet in a N60°E direction from the point of discovery (monument of location), at which the Notice of Location was posted, together with 300 feet on each side of the monument of location and center line of the Claim. The general course of the lode or vein is from the S60°W to the N60°E direction.

The number, location and markings on each corner monument are as follows:

	<u>Location</u>	<u>Markings</u>	<u>Description</u>
No. 1:	Northwest Corner	N.W. Corner GBW 71	2" x 2" x 4' wood post
No. 2:	Northeast Corner	N.E. Corner GBW 71	2" x 2" x 4' wood post
No. 3:	Southeast Corner	S.E. Corner GBW 71	2" x 2" x 4' wood post
No. 4:	Southwest Corner	S.W. Corner GBW 71	2" x 2" x 4' wood post


As erected on the ground, each corner monument is marked as described above by scribed metal tags.

The work of location consisted of making a claim map as provided in NRS 517.040.

The undersigned hereby affirms that there is no Social Security number contained in this document.

Dated this 20th day of September, 2007

SIGNATURE OF LOCATOR:

By: 
Signature
H. H. Tonking, Agent

DOC # 0211060

11/16/2007 04:12 PM
Official Record
 Recording requested By
 WHITE KNIGHT GOLD (US) Inc
 Eureka County - NV
 Mike Rebaleati - Recorder
 Fee: \$20.50 Page 1 of 1
 RPT: Recorded By: FES
 Book- 0466 Page- 0270

**CERTIFICATE OF LOCATION
 LODE MINING CLAIM**

TO ALL WHOM IT MAY CONCERN:

The undersigned hereby certifies that he has caused to be located the
GBW 72 Lode Mining Claim in the following quarter sections(s):

<u>1/4</u>	<u>Section</u>	<u>Township</u>	<u>Range</u>	<u>Meridian</u>
NW	8	22 NORTH	50 EAST	MDB&M
NE	8	22 NORTH	50 EAST	MDB&M

in Eureka County, Nevada, on the 26TH day of August, 2007.

RECORDER'S STAMP

Name and mailing address of locator is: White Knight Gold (U.S.) Inc.
 1595 Meadow Wood Lane, Suite 3
 Reno, NV 89502

The Claim is approximately 1500 feet long and 600 feet wide, such that 10 feet are claimed in a S60°W direction and 1490 feet in a N60°E direction from the point of discovery (monument of location), at which the Notice of Location was posted, together with 300 feet on each side of the monument of location and center line of the Claim. The general course of the lode or vein is from the S60°W to the N60°E direction.

The number, location and markings on each corner monument are as follows:

	<u>Location</u>	<u>Markings</u>	<u>Description</u>
No. 1:	Northwest Corner	N.W. Corner GBW 72	2" x 2" x 4' wood post
No. 2:	Northeast Corner	N.E. Corner GBW 72	2" x 2" x 4' wood post
No. 3:	Southeast Corner	S.E. Corner GBW 72	2" x 2" x 4' wood post
No. 4:	Southwest Corner	S.W. Corner GBW 72	2" x 2" x 4' wood post


As erected on the ground, each corner monument is marked as described above by scribed metal tags.

The work of location consisted of making a claim map as provided in NRS 517.040.

The undersigned hereby affirms that there is no Social Security number contained in this document.

Dated this 20th day of September, 2007

SIGNATURE OF LOCATOR:

By: 
 Signature
 H. H. Tonking, Agent

DOC # 0211061

01/16/2007 04:12 PM
Official Record
 Recording requested by
 WHITE KNIGHT GOLD (U.S.) INC
 Eureka County - NV
 Mike Rebaleati - Recorder
 Fee: \$20.50 Page: 1 of 1
 RPT. Recorded By: FES
 Book- 0486 Page- 0271

**CERTIFICATE OF LOCATION
 LORE MINING CLAIM**

TO ALL WHOM IT MAY CONCERN:

The undersigned hereby certifies that he has caused to be located the
GBW 73 Lore Mining Claim in the following quarter sections(s):

<u>1/4</u>	<u>Section</u>	<u>Township</u>	<u>Range</u>	<u>Meridian</u>
NW	8	22 NORTH	50 EAST	MDB&M
SW	8	22 NORTH	50 EAST	MDB&M



In Eureka County, Nevada, on the 26TH day of August, 2007.

RECORDER'S STAMP

Name and mailing address of locator is: White Knight Gold (U.S.) Inc.
 1595 Meadow Wood Lane, Suite 3
 Reno, NV 89502

The Claim is approximately 1500 feet long and 600 feet wide, such that 1490 feet are claimed in a S60°W direction and 10 feet in a N60°E direction from the point of discovery (monument of location), at which the Notice of Location was posted, together with 300 feet on each side of the monument of location and center line of the Claim. The general course of the lode or vein is from the S60°W to the N60°E direction.

The number, location and markings on each corner monument are as follows:

	<u>Location</u>	<u>Markings</u>	<u>Description</u>
No. 1:	Northwest Corner	N.W. Corner GBW 73	2" x 2" x 4' wood post
No. 2:	Northeast Corner	N.E. Corner GBW 73	2" x 2" x 4' wood post
No. 3:	Southeast Corner	S.E. Corner GBW 73	2" x 2" x 4' wood post
No. 4:	Southwest Corner	S.W. Corner GBW 73	2" x 2" x 4' wood post


As erected on the ground, each corner monument is marked as described above by scribed metal tags.

The work of location consisted of making a claim map as provided in NRS 517.040.

The undersigned hereby affirms that there is no Social Security number contained in this document.

Dated this 20th day of September, 2007

SIGNATURE OF LOCATOR:

By: 
 Signature
 H. H. Tonking, Agent

DOC # 0211062

11/16/2007

04:12 PM

Official RecordRecording requested By:
WHITE KNIGHT GOLD (US) INC

Eureka County - NV

Mike Rebasati - Recorder

Fee: \$20.50

Page 1 of 1

KPI:

Recorded By: FES

Book- 0465 Page- 0272

**CERTIFICATE OF LOCATION
LODE MINING CLAIM****TO ALL WHOM IT MAY CONCERN:**

The undersigned hereby certifies that he has caused to be located the
GBW 74 Lode Mining Claim in the following quarter sections(s):

<u>1/4</u>	<u>Section</u>	<u>Township</u>	<u>Range</u>	<u>Meridian</u>
NW	8	22 NORTH	50 EAST	MDB&M
NE	8	22 NORTH	50 EAST	MDB&M



0211062

in Eureka County, Nevada, on the 26TH day of August, 2007.

RECORDER'S STAMP

Name and mailing address of locator is: White Knight Gold (U.S.) Inc.
1595 Meadow Wood Lane, Suite 3
Reno, NV 89502

The Claim is approximately 1500 feet long and 600 feet wide, such that 10 feet are claimed in a S60°W direction and 1490 feet in a N60°E direction from the point of discovery (monument of location), at which the Notice of Location was posted, together with 300 feet on each side of the monument of location and center line of the Claim. The general course of the lode or vein is from the S60°W to the N60°E direction.

The number, location and markings on each corner monument are as follows:

	<u>Location</u>	<u>Markings</u>	<u>Description</u>
No. 1:	Northwest Corner	N.W. Corner GBW 74	2" x 2" x 4' wood post
No. 2:	Northeast Corner	N.E. Corner GBW 74	2" x 2" x 4' wood post
No. 3:	Southeast Corner	S.E. Corner GBW 74	2" x 2" x 4' wood post
No. 4:	Southwest Corner	S.W. Corner GBW 74	2" x 2" x 4' wood post

As erected on the ground, each corner monument is marked as described above by scribed metal tags.

The work of location consisted of making a claim map as provided in NRS 517.040.

The undersigned hereby affirms that there is no Social Security number contained in this document.

Dated this 20th day of September, 2007

SIGNATURE OF LOCATOR:

By: 
Signature
H. H. Torking, Agent

DOC H 0211063

11/16/2007 04:12 PM

Official Record

Recording requested by
WHITE KNIGHT GOLD (USA) INC

Eureka County - NV

Mike Rebaleati - Recorder

Fee: \$20.50

Page 1 of 1

Recorded By: FES

Book- 5466 Page- 0273

CERTIFICATE OF LOCATION
LODE MINING CLAIM

TO ALL WHOM IT MAY CONCERN:

The undersigned hereby certifies that he has caused to be located the
GBW 75 Lode Mining Claim in the following quarter sections(s):



<u>1/4</u>	<u>Section</u>	<u>Township</u>	<u>Range</u>	<u>Meridian</u>
NW	8	22 NORTH	50 EAST	MDB&M
SW	8	22 NORTH	50 EAST	MDB&M

in Eureka County, Nevada, on the 26TH day of August, 2007.

RECORDER'S STAMP

Name and mailing address of locator is: White Knight Gold (U.S.) Inc.
1595 Meadow Wood Lane, Suite 3
Reno, NV 89502

The Claim is approximately 1500 feet long and 600 feet wide, such that 1490 feet are claimed in a S60°W direction and 10 feet in a N60°E direction from the point of discovery (monument of location), at which the Notice of Location was posted, together with 300 feet on each side of the monument of location and center line of the Claim. The general course of the lode or vein is from the S60°W to the N60°E direction.

The number, location and markings on each corner monument are as follows:

	<u>Location</u>	<u>Markings</u>	<u>Description</u>
No. 1:	Northwest Corner	N.W. Corner GBW 75	2" x 2" x 4' wood post
No. 2:	Northeast Corner	N.E. Corner GBW 75	2" x 2" x 4' wood post
No. 3:	Southeast Corner	S.E. Corner GBW 75	2" x 2" x 4' wood post
No. 4:	Southwest Corner	S.W. Corner GBW 75	2" x 2" x 4' wood post


As erected on the ground, each corner monument is marked as described above by scribed metal tags.

The work of location consisted of making a claim map as provided in NRS 517.040.

The undersigned hereby affirms that there is no Social Security number contained in this document.

Dated this 20th day of September, 2007

SIGNATURE OF LOCATOR:

By: 
Signature
H. H. Tonking, Agent

DOC # 0211064

11/16/2007 04:12 PM
Official Record
Recording requested by
WHITE KNIGHT GOLD / U.S. INCEureka County - NV
Mike Rebaleati - RecorderFee: \$20.50
RPTTPage 1 of 1
Recorded By CCS
Book- 0466 Page- 02/4**CERTIFICATE OF LOCATION
LODE MINING CLAIM****TO ALL WHOM IT MAY CONCERN:**

The undersigned hereby certifies that he has caused to be located the
GBW 76 Lode Mining Claim in the following quarter sections(s):

<u>1/4</u>	<u>Section</u>	<u>Township</u>	<u>Range</u>	<u>Meridian</u>
NW	8	22 NORTH	50 EAST	MDB&M
NE	8	22 NORTH	50 EAST	MDB&M
SW	8	22 NORTH	50 EAST	MDB&M



0211064

in Eureka County, Nevada, on the 26TH day of August, 2007.

RECORDER'S STAMP

Name and mailing address of locator is: White Knight Gold (U.S.) Inc.
1595 Meadow Wood Lane, Suite 3
Reno, NV 89302

The Claim is approximately 1500 feet long and 600 feet wide, such that 10 feet are claimed in a S60°W direction and 1490 feet in a N60°E direction from the point of discovery (monument of location), at which the Notice of Location was posted, together with 300 feet on each side of the monument of location and center line of the Claim. The general course of the lode or vein is from the S60°W to the N60°E direction.

The number, location and markings on each corner monument are as follows:

	<u>Location</u>	<u>Markings</u>	<u>Description</u>
No. 1:	Northwest Corner	N.W. Corner GBW 76	2" x 2" x 4' wood post
No. 2:	Northeast Corner	N.E. Corner GBW 76	2" x 2" x 4' wood post
No. 3:	Southeast Corner	S.E. Corner GBW 76	2" x 2" x 4' wood post
No. 4:	Southwest Corner	S.W. Corner GBW 76	2" x 2" x 4' wood post

As erected on the ground, each corner monument is marked as described above by scribed metal tags.

The work of location consisted of making a claim map as provided in NRS 517.040.

The undersigned hereby affirms that there is no Social Security number contained in this document.

Dated this 20th day of September, 2007

SIGNATURE OF LOCATOR:

By: [Signature]
Signature
H. H. Tonking, Agent

DOC # 0211065

11/16/2007 04:12 PM

Official Record

Recording requested by
WHITE KNIGHT GOLD (U.S.) INC.Eureka County - NV
Mike Rebaleati - Recorder

Fee: \$20.50

Page 1 of 1

RHT

Recorded by: FES

Book- 0466 Page- 0275

CERTIFICATE OF LOCATION
LODE MINING CLAIM

TO ALL WHOM IT MAY CONCERN:

The undersigned hereby certifies that he has caused to be located the
GBW 77 Lode Mining Claim in the following quarter sections(s):

<u>1/4</u>	<u>Section</u>	<u>Township</u>	<u>Range</u>	<u>Meridian</u>
SW	8	22 NORTH	50 EAST	MDB&M



0211065

in Eureka County, Nevada, on the 26TH day of August, 2007.

RECORDER'S STAMP

Name and mailing address of locator is: White Knight Gold (U.S.) Inc.
1595 Meadow Wood Lane, Suite 3
Reno, NV 89502

The Claim is approximately 1500 feet long and 600 feet wide, such that 1490 feet are claimed in a S60°W direction and 10 feet in a N60°E direction from the point of discovery (monument of location), at which the Notice of Location was posted, together with 300 feet on each side of the monument of location and center line of the Claim. The general course of the lode or vein is from the S60°W to the N60°E direction.

The number, location and markings on each corner monument are as follows:

	<u>Location</u>	<u>Markings</u>	<u>Description</u>
No. 1:	Northwest Corner	N.W. Corner GBW 77	2" x 2" x 4' wood post
No. 2:	Northeast Corner	N.E. Corner GBW 77	2" x 2" x 4' wood post
No. 3:	Southeast Corner	S.E. Corner GBW 77	2" x 2" x 4' wood post
No. 4:	Southwest Corner	S.W. Corner GBW 77	2" x 2" x 4' wood post

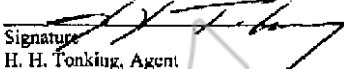
As erected on the ground, each corner monument is marked as described above by scribed metal tags.

The work of location consisted of making a claim map as provided in NRS 517.040.

The undersigned hereby affirms that there is no Social Security number contained in this document.

Dated this 20th day of September, 2007

SIGNATURE OF LOCATOR:

By: 
Signature
H. H. Tonking, Agent

DOC # 0211066

11/15/2007 04:12 PM

Official Record

Recording requested By
WHITE KNIGHT GOLD (U.S.) INC.

Eureka County - NV

Mike Rebaleati - Recorder

Fee \$20.50

Page 1 of 1

Recorded By: FES

Book- 0466 Page- 0276

CERTIFICATE OF LOCATION
LODE MINING CLAIM

TO ALL WHOM IT MAY CONCERN:

The undersigned hereby certifies that he has caused to be located the
GBW 78 Lode Mining Claim in the following quarter sections(s):

<u>1/4</u>	<u>Section</u>	<u>Township</u>	<u>Range</u>	<u>Meridian</u>
SW	30	23 NORTH	50 EAST	MDB&M
SE	30	23 NORTH	50 EAST	MDB&M



0211066

in Eureka County, Nevada, on the 27TH day of August, 2007.

RECORDER'S STAMP

Name and mailing address of locator is: White Knight Gold (U.S.) Inc.
1595 Meadow Wood Lane, Suite 3
Reno, NV 89502

The Claim is approximately 1500 feet long and 600 feet wide, such that 10 feet are claimed in a S60°W direction and 1490 feet in a N60°E direction from the point of discovery (monument of location), at which the Notice of Location was posted, together with 300 feet on each side of the monument of location and center line of the Claim. The general course of the lode or vein is from the S60°W to the N60°E direction.

The number, location and markings on each corner monument are as follows:

	<u>Location</u>	<u>Markings</u>	<u>Description</u>
No. 1:	Northwest Corner	N.W. Corner GBW 78	2" x 2" x 4' wood post
No. 2:	Northeast Corner	N.E. Corner GBW 78	2" x 2" x 4' wood post
No. 3:	Southeast Corner	S.E. Corner GBW 78	2" x 2" x 4' wood post
No. 4:	Southwest Corner	S.W. Corner GBW 78	2" x 2" x 4' wood post

As erected on the ground, each corner monument is marked as described above by scribed metal tags.

The work of location consisted of making a claim map as provided in NRS 517.040.

The undersigned hereby affirms that there is no Social Security number contained in this document.

Dated this 20th day of September, 2007

SIGNATURE OF LOCATOR:

By: H. H. Tunking
Signature
H. H. Tunking, Agent

DOC # 0211067

11/16/2007

03:12 PM

Official Record

Recording requested By
WHITE KNIGHT GOLD (U.S.) INC

Eureka County - NV

Mike Rebaleati - Recorder

Fee: \$20.50

Page 1 of 1

RPTT

Recorded By FES

Book- 0466 Page- 0277

CERTIFICATE OF LOCATION
LODE MINING CLAIM

TO ALL WHOM IT MAY CONCERN:

The undersigned hereby certifies that he has caused to be located the
GBW 79 Lode Mining Claim in the following quarter sections(s):

<u>1/4</u>	<u>Section</u>	<u>Township</u>	<u>Range</u>	<u>Meridian</u>
SW	30	23 NORTH	50 EAST	MDB&M
SE	30	23 NORTH	50 EAST	MDB&M
NW	31	23 NORTH	50 EAST	MDB&M



0211067

in Eureka County, Nevada, on the 27TH day of August, 2007.

RECORDER'S STAMP

Name and mailing address of locator is: White Knight Gold (U.S.) Inc.
 1595 Meadow Wood Lane, Suite 3
 Reno, NV 89502

The Claim is approximately 1500 feet long and 600 feet wide, such that 10 feet are claimed in a S60°W direction and 1490 feet in a N60°E direction from the point of discovery (monument of location), at which the Notice of Location was posted, together with 300 feet on each side of the monument of location and center line of the Claim. The general course of the lode or vein is from the S60°W to the N60°E direction.

The number, location and markings on each corner monument are as follows:

	<u>Location</u>	<u>Markings</u>	<u>Description</u>
No. 1:	Northwest Corner	N.W. Corner GBW 79	2" x 2" x 4' wood post
No. 2:	Northeast Corner	N.E. Corner GBW 79	2" x 2" x 4' wood post
No. 3:	Southeast Corner	S.E. Corner GBW 79	2" x 2" x 4' wood post
No. 4:	Southwest Corner	S.W. Corner GBW 79	2" x 2" x 4' wood post


As erected on the ground, each corner monument is marked as described above by scribed metal tags.

The work of location consisted of making a claim map as provided in NRS 517.040.

The undersigned hereby affirms that there is no Social Security number contained in this document.

Dated this 20th day of September, 2007

SIGNATURE OF LOCATOR:

By: 
 Signature
 H. H. Tonking, Agent

DOC # 0211068

11/16/2007

04:12 PM

Official Record

Recording Requested By
WHITE KNIGHT GOLD (U.S.) INC

Eureka County - NV

Mike Rebaleati - Recorder

Fee: \$20.50

Page 1 of 1

RPTT:

Recorded By: FES

Book- 8455 Page- 0210

CERTIFICATE OF LOCATION
LODE MINING CLAIM

TO ALL WHOM IT MAY CONCERN:

The undersigned hereby certifies that he has caused to be located the
GBW 80 Lode Mining Claim in the following quarter sections(s):

<u>1/4</u>	<u>Section</u>	<u>Township</u>	<u>Range</u>	<u>Meridian</u>
SW	30	23 NORTH	50 EAST	MDB&M
SE	30	23 NORTH	50 EAST	MDB&M
NE	31	23 NORTH	50 EAST	MDB&M
NW	31	23 NORTH	50 EAST	MDB&M



0211068

in Eureka County, Nevada, on the 27TH day of August, 2007.

RECORDER'S STAMP

Name and mailing address of locator is: White Knight Gold (U.S.) Inc.
1595 Meadow Wood Lane, Suite 3
Reno, NV 89502

The Claim is approximately 1500 feet long and 600 feet wide, such that 10 feet are claimed in a S60°W direction and 1490 feet in a N60°E direction from the point of discovery (monument of location), at which the Notice of Location was posted, together with 300 feet on each side of the monument of location and center line of the Claim. The general course of the lode or vein is from the S60°W to the N60°E direction.

The number, location and markings on each corner monument are as follows:

	<u>Location</u>	<u>Markings</u>	<u>Description</u>
No. 1:	Northwest Corner	N.W. Corner GBW 80	2" x 2" x 4' wood post
No. 2:	Northeast Corner	N.E. Corner GBW 80	2" x 2" x 4' wood post
No. 3:	Southeast Corner	S.E. Corner GBW 80	2" x 2" x 4' wood post
No. 4:	Southwest Corner	S.W. Corner GBW 80	2" x 2" x 4' wood post

As erected on the ground, each corner monument is marked as described above by scribed metal tags.

The work of location consisted of making a claim map as provided in NRS 517.040.

The undersigned hereby affirms that there is no Social Security number contained in this document.

Dated this 20th day of September, 2007

SIGNATURE OF LOCATOR:

By:

Signature

H. H. Tonking, Agent

DOC # 0211069

11/16/2007 04:12 PM
Official Record
Recording requested by
WHITE KNIGHT GOLD (US) INC.
Eureka County - NV
Mike Rebaleati - Recorder
Fee: \$20.50 Page 1 of 1
RPTT Recorded By FES
Book- 0466 Page- 0278

**CERTIFICATE OF LOCATION
LODE MINING CLAIM**

TO ALL WHOM IT MAY CONCERN:

The undersigned hereby certifies that he has caused to be located the
GBW 81 Lode Mining Claim in the following quarter sections(s):

<u>1/4</u>	<u>Section</u>	<u>Township</u>	<u>Range</u>	<u>Meridian</u>
NW	31	23 NORTH	50 EAST	MDB&M
NE	31	23 NORTH	50 EAST	MDB&M



0211069

in Eureka County, Nevada, on the 27TH day of August, 2007.

RECORDER'S STAMP

Name and mailing address of locator is: White Knight Gold (U.S.) Inc.
1595 Meadow Wood Lane, Suite 3
Reno, NV 89502

The Claim is approximately 1500 feet long and 500 feet wide, such that 10 feet are claimed in a S60°W direction and 1490 feet in a N60°E direction from the point of discovery (monument of location), at which the Notice of Location was posted, together with 250 feet on each side of the monument of location and center line of the Claim. The general course of the lode or vein is from the S60°W to the N60°E direction.

The number, location and markings on each corner monument are as follows:

	<u>Location</u>	<u>Markings</u>	<u>Description</u>
No. 1:	Northwest Corner	N.W. Corner GBW 81	2" x 2" x 4' wood post
No. 2:	Northeast Corner	N.E. Corner GBW 81	2" x 2" x 4' wood post
No. 3:	Southeast Corner	S.E. Corner GBW 81	2" x 2" x 4' wood post
No. 4:	Southwest Corner	S.W. Corner GBW 81	2" x 2" x 4' wood post

As erected on the ground, each corner monument is marked as described above by scribed metal tags.

The work of location consisted of making a claim map as provided in NRS 517.040.

The undersigned hereby affirms that there is no Social Security number contained in this document.

Dated this 20th day of September, 2007

SIGNATURE OF LOCATOR:

By: H. H. Tonking
Signature
H. H. Tonking, Agent

DOC # 0211070

11/16/2007

24 12 PM

Official RecordRecording requested by
WHITE KNIGHT GOLD (US) INC

Eureka County - NV

Mike Rebaleati - Recorder

Fee \$28.50

Page 1 of 1

RPTT:

Recorder By FES

Book - 3466 Page - 0286

**CERTIFICATE OF LOCATION
LODE MINING CLAIM****TO ALL WHOM IT MAY CONCERN:**

The undersigned hereby certifies that he has caused to be located the
GBW 82 Lode Mining Claim in the following quarter sections(s):

<u>1/4</u>	<u>Section</u>	<u>Township</u>	<u>Range</u>	<u>Meridian</u>
NW	31	23 NORTH	50 EAST	MDB&M
NE	31	23 NORTH	50 EAST	MDB&M



0211070

in Eureka County, Nevada, on the 27TH day of August, 2007.

RECORDER'S STAMP

Name and mailing address of locator is: White Knight Gold (U.S.) Inc.
 1595 Meadow Wood Lane, Suite 3
 Reno, NV 89502

The Claim is approximately 1500 feet long and 600 feet wide, such that 10 feet are claimed in a S60°W direction and 1490 feet in a N60°E direction from the point of discovery (monument of location), at which the Notice of Location was posted, together with 300 feet on each side of the monument of location and center line of the Claim. The general course of the lode or vein is from the S60°W to the N60°E direction.

The number, location and markings on each corner monument are as follows:

	<u>Location</u>	<u>Markings</u>	<u>Description</u>
No. 1:	Northwest Corner	N.W. Corner GBW 82	2" x 2" x 4' wood post
No. 2:	Northeast Corner	N.E. Corner GBW 82	2" x 2" x 4' wood post
No. 3:	Southeast Corner	S.E. Corner GBW 82	2" x 2" x 4' wood post
No. 4:	Southwest Corner	S.W. Corner GBW 82	2" x 2" x 4' wood post

As erected on the ground, each corner monument is marked as described above by scribed metal tags.

The work of location consisted of making a claim map as provided in NRS 517.040.

The undersigned hereby affirms that there is no Social Security number contained in this document.

Dated this 20th day of September, 2007

SIGNATURE OF LOCATOR:

By: [Signature]
 Signature
 H. H. Tonking, Agent

DOC # 0211071

11/16/2007

04:12 PM

Official RecordRecording requested by
WHITE KNIGHT GOLD (U.S.) INC

Eureka County - NV

Mike Rebaleati - Recorder

Fee: \$20.50

Page 1 of 1

RPT:

Recorded By: FES

Book- 0466 Page- 0781

**CERTIFICATE OF LOCATION
LODE MINING CLAIM****TO ALL WHOM IT MAY CONCERN:**

The undersigned hereby certifies that he has caused to be located the
GBW 83 Lode Mining Claim in the following quarter sections(s):



0211071

<u>1/4</u>	<u>Section</u>	<u>Township</u>	<u>Range</u>	<u>Meridian</u>
NE	31	23 NORTH	50 EAST	MDB&M

in Eureka County, Nevada, on the 27TH day of August, 2007.

RECORDER'S STAMP

Name and mailing address of locator is: White Knight Gold (U.S.) Inc.
1595 Meadow Wood Lane, Suite 3
Reno, NV 89502

The Claim is approximately 1500 feet long and 600 feet wide, such that 10 feet are claimed in a S60°W direction and 1490 feet in a N60°E direction from the point of discovery (monument of location), at which the Notice of Location was posted, together with 300 feet on each side of the monument of location and center line of the Claim. The general course of the lode or vein is from the S60°W to the N60°E direction.

The number, location and markings on each corner monument are as follows:

	<u>Location</u>	<u>Markings</u>	<u>Description</u>
No. 1:	Northwest Corner	N.W. Corner GBW 83	2" x 2" x 4' wood post
No. 2:	Northeast Corner	N.E. Corner GBW 83	2" x 2" x 4' wood post
No. 3:	Southeast Corner	S.E. Corner GBW 83	2" x 2" x 4' wood post
No. 4:	Southwest Corner	S.W. Corner GBW 83	2" x 2" x 4' wood post


As erected on the ground, each corner monument is marked as described above by scribed metal tags.

The work of location consisted of making a claim map as provided in NRS 517.040.

The undersigned hereby affirms that there is no Social Security number contained in this document.

Dated this 20th day of September, 2007

SIGNATURE OF LOCATOR:

By: 
Signature
H. H. Tonking, Agent

DOC # 0211072

11/16/2007 04:12 PM

Official Record

Recording requested By
WHITE KNIGHT GOLD (U.S.) INC.Eureka County - NV
Mike Rebaleati - RecorderFee: \$20.50 Page 1 of 1
RPTT. Recorded By: FES
Book- 0466 Page- 0282CERTIFICATE OF LOCATION
LODE MINING CLAIM

TO ALL WHOM IT MAY CONCERN:

The undersigned hereby certifies that he has caused to be located the
GBW 84 Lode Mining Claim in the following quarter sections(s):

<u>1/4</u>	<u>Section</u>	<u>Township</u>	<u>Range</u>	<u>Meridian</u>
NE	31	23 NORTH	50 EAST	MDB&M
SE	31	23 NORTH	50 EAST	MDB&M



0211072

in Eureka County, Nevada, on the 27TH day of August, 2007.

RECORDER'S STAMP

Name and mailing address of locator is: White Knight Gold (U.S.) Inc.
1595 Meadow Wood Lane, Suite 3
Reno, NV 89502The Claim is approximately 1500 feet long and 600 feet wide, such that 10 feet are claimed in a S60°W direction and 1490 feet in a N60°E direction from the point of discovery (monument of location), at which the Notice of Location was posted, together with 300 feet on each side of the monument of location and center line of the Claim. The general course of the lode or vein is from the S60°W to the N60°E direction.

The number, location and markings on each corner monument are as follows:

	<u>Location</u>	<u>Markings</u>	<u>Description</u>
No. 1:	Northwest Corner	N.W. Corner GBW 84	2" x 2" x 4' wood post
No. 2:	Northeast Corner	N.E. Corner GBW 84	2" x 2" x 4' wood post
No. 3:	Southeast Corner	S.E. Corner GBW 84	2" x 2" x 4' wood post
No. 4:	Southwest Corner	S.W. Corner GBW 84	2" x 2" x 4' wood post

As erected on the ground, each corner monument is marked as described above by scribed metal tags.

The work of location consisted of making a claim map as provided in NRS 517.040.

The undersigned hereby affirms that there is no Social Security number contained in this document.

Dated this 20th day of September, 2007

SIGNATURE OF LOCATOR:

By:

Signature

H. H. Tonking, Agent

DOC # 0211073

11/15/2007

04:12 PM

Official Record

Recording requested By
WHITE KNIGHT GOLD (US) INC

Eureka County - NV

Mike Rebaleati - Recorder

Fee: \$20.50

Page 1 of 1

RPT

Recorded By: FES

Book- 0466 Page- 0283

**CERTIFICATE OF LOCATION
LODE MINING CLAIM**

TO ALL WHOM IT MAY CONCERN:

The undersigned hereby certifies that he has caused to be located the
GBW 85 Lode Mining Claim in the following quarter sections(s):

<u>1/4</u>	<u>Section</u>	<u>Township</u>	<u>Range</u>	<u>Meridian</u>
NE	31	23 NORTH	50 EAST	MDB&M
SE	31	23 NORTH	50 EAST	MDB&M



0211073

in Eureka County, Nevada, on the 27TH day of August, 2007.

RECORDER'S STAMP

Name and mailing address of locator is: White Knight Gold (U.S.) Inc.
1395 Meadow Wood Lane, Suite 3
Reno, NV 89502

The Claim is approximately 1500 feet long and 600 feet wide, such that 10 feet are claimed in a S60°W direction and 1490 feet in a N60°E direction from the point of discovery (monument of location), at which the Notice of Location was posted, together with 300 feet on each side of the monument of location and center line of the Claim. The general course of the lode or vein is from the S60°W to the N60°E direction.

The number, location and markings on each corner monument are as follows:

	<u>Location</u>	<u>Markings</u>	<u>Description</u>
No. 1:	Northwest Corner	N.W. Corner GBW 85	2" x 2" x 4' wood post
No. 2:	Northeast Corner	N.E. Corner GBW 85	2" x 2" x 4' wood post
No. 3:	Southeast Corner	S.E. Corner GBW 85	2" x 2" x 4' wood post
No. 4:	Southwest Corner	S.W. Corner GBW 85	2" x 2" x 4' wood post

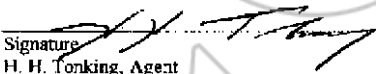
As erected on the ground, each corner monument is marked as described above by scribed metal tags.

The work of location consisted of making a claim map as provided in NRS 517.040.

The undersigned hereby affirms that there is no Social Security number contained in this document.

Dated this 20th day of September, 2007

SIGNATURE OF LOCATOR:

By: 
Signature
H. H. Tonking, Agent

DOC # 0211074

11/16/2007

04:12 PM

Official RecordRecording requested by
WHITE KNIGHT GOLD (US) INC

Eureka County - NV

Mike Rebaleati - Recorder

Fee: \$20.50

Page 1 of 1

RPT

Recorded By: FFS

Book- 6466 Page- 6284

**CERTIFICATE OF LOCATION
LODE MINING CLAIM****TO ALL WHOM IT MAY CONCERN:**

The undersigned hereby certifies that he has caused to be located the
GBW 86 Lode Mining Claim in the following quarter sections(s):

<u>1/4</u>	<u>Section</u>	<u>Township</u>	<u>Range</u>	<u>Meridian</u>
NE	31	23 NORTH	50 EAST	MDB&M
SE	31	23 NORTH	50 EAST	MDB&M

0211074

in Eureka County, Nevada, on the 27TH day of August, 2007.

RECORDER'S STAMP

Name and mailing address of locator is: White Knight Gold (U.S.) Inc.
1595 Meadow Wood Lane, Suite 3
Reno, NV 89502

The Claim is approximately 1500 feet long and 600 feet wide, such that 10 feet are claimed in a S60°W direction and 1490 feet in a N60°E direction from the point of discovery (monument of location), at which the Notice of Location was posted, together with 300 feet on each side of the monument of location and center line of the Claim. The general course of the lode or vein is from the S60°W to the N60°E direction.

The number, location and markings on each corner monument are as follows:

	<u>Location</u>	<u>Markings</u>	<u>Description</u>
No. 1:	Northwest Corner	N.W. Corner GBW 86	2" x 2" x 4' wood post
No. 2:	Northeast Corner	N.E. Corner GBW 86	2" x 2" x 4' wood post
No. 3:	Southeast Corner	S.E. Corner GBW 86	2" x 2" x 4' wood post
No. 4:	Southwest Corner	S.W. Corner GBW 86	2" x 2" x 4' wood post

As erected on the ground, each corner monument is marked as described above by scribed metal tags.

The work of location consisted of making a claim map as provided in NRS 517.040.

The undersigned hereby affirms that there is no Social Security number contained in this document.

Dated this 20th day of September, 2007

SIGNATURE OF LOCATOR:

By: 
Signature
H. H. Tonking, Agent

DOC # 0211075

11/16/2007

04:12 PM

Official RecordRecording requested by
WHITE KNIGHT GOLD (US), INC.

Eureka County - NV

Mike Rebalesti - Recorder

Fee \$28.50

Page 1 of 1

RPRT:

Recorded By: FES

Book- 0466 Page- 0299

**CERTIFICATE OF LOCATION
LODE MINING CLAIM****TO ALL WHOM IT MAY CONCERN:**

The undersigned hereby certifies that he has caused to be located the
GBW 87 Lode Mining Claim in the following quarter sections(s):

<u>1/4</u>	<u>Section</u>	<u>Township</u>	<u>Range</u>	<u>Meridian</u>
SE	31	23 NORTH	50 EAST	MDB&M
SW	32	23 NORTH	50 EAST	MDB&M



0211075

in Eureka County, Nevada, on the 27TH day of August, 2007.

RECORDER'S STAMP

Name and mailing address of locator is: White Knight Gold (U.S.) Inc.
1595 Meadow Wood Lane, Suite 3
Reno, NV 89502

The Claim is approximately 1500 feet long and 600 feet wide, such that 10 feet are claimed in a S60°W direction and 1490 feet in a N60°E direction from the point of discovery (monument of location), at which the Notice of Location was posted, together with 300 feet on each side of the monument of location and center line of the Claim. The general course of the lode or vein is from the S60°W to the N60°E direction.

The number, location and markings on each corner monument are as follows:

	<u>Location</u>	<u>Markings</u>	<u>Description</u>
No. 1:	Northwest Corner	N.W. Corner GBW 87	2" x 2" x 4' wood post
No. 2:	Northeast Corner	N.E. Corner GBW 87	2" x 2" x 4' wood post
No. 3:	Southeast Corner	S.E. Corner GBW 87	2" x 2" x 4' wood post
No. 4:	Southwest Corner	S.W. Corner GBW 87	2" x 2" x 4' wood post

As erected on the ground, each corner monument is marked as described above by scribed metal tags.

The work of location consisted of making a claim map as provided in NRS 517.040.

The undersigned hereby affirms that there is no Social Security number contained in this document.

Dated this 20th day of September, 2007

SIGNATURE OF LOCATOR:

By: 
Signature
H. H. Tonking, Agent

DOC # 0211076

11/15/2007 06:12 PM
Official RecordRecording requested by
WHITE KNIGHT GOLD (US) INCEureka County - NV
Mike Rebalenti - RecorderFee: \$20.50 Page 1 of 1
Recorded By: FES
Book- 0465 Page- 0206CERTIFICATE OF LOCATION
LODE MINING CLAIM

TO ALL WHOM IT MAY CONCERN:

The undersigned hereby certifies that he has caused to be located the
GBW 88 Lode Mining Claim in the following quarter sections(s):

<u>1/4</u>	<u>Section</u>	<u>Township</u>	<u>Range</u>	<u>Meridian</u>
SE	31	23 NORTH	50 EAST	MDB&M
SW	32	23 NORTH	50 EAST	MDB&M



0211076

in Eureka County, Nevada, on the 27TH day of August, 2007.

RECORDER'S STAMP

Name and mailing address of locator is: White Knight Gold (U.S.) Inc.
1595 Meadow Wood Lane, Suite 3
Reno, NV 89502

The Claim is approximately 1500 feet long and 600 feet wide, such that 10 feet are claimed in a S60°W direction and 1490 feet in a N60°E direction from the point of discovery (monument of location), at which the Notice of Location was posted, together with 300 feet on each side of the monument of location and center line of the Claim. The general course of the lode or vein is from the S60°W to the N60°E direction.

The number, location and markings on each corner monument are as follows:

	<u>Location</u>	<u>Markings</u>	<u>Description</u>
No. 1:	Northwest Corner	N.W. Corner GBW 88	2" x 2" x 4' wood post
No. 2:	Northeast Corner	N.E. Corner GBW 88	2" x 2" x 4' wood post
No. 3:	Southeast Corner	S.E. Corner GBW 88	2" x 2" x 4' wood post
No. 4:	Southwest Corner	S.W. Corner GBW 88	2" x 2" x 4' wood post


As erected on the ground, each corner monument is marked as described above by scribed metal tags.

The work of location consisted of making a claim map as provided in NRS 517.040.

The undersigned hereby affirms that there is no Social Security number contained in this document.

Dated this 20th day of September, 2007

SIGNATURE OF LOCATOR:

By: 
Signature
H. H. Tonking, Agent

DOC # 0211077

11/18/2007

04:12 PM

Official Record

Recording requested By
WHITE KNIGHT GOLD (US), INCEureka County - NV
Mike Rebaleati - Recorder

Fee: \$20.50

Page 1 of 1
Recorded By FES

Book- 0466 Page- 0267

CERTIFICATE OF LOCATION
LODE MINING CLAIM

TO ALL WHOM IT MAY CONCERN:

The undersigned hereby certifies that he has caused to be located the
GBW 89 Lode Mining Claim in the following quarter sections(s):

<u>1/4</u>	<u>Section</u>	<u>Township</u>	<u>Range</u>	<u>Meridian</u>
SW	5	22 NORTH	50 EAST	MDB&M
NW	8	22 NORTH	50 EAST	MDB&M

in Eureka County, Nevada, on the 25TH day of August, 2007.

RECORDER'S STAMP

Name and mailing address of locator is: White Knight Gold (U.S.) Inc.
1595 Meadow Wood Lane, Suite 3
Reno, NV 89502

The Claim is approximately 1500 feet long and 100 feet wide, such that 10 feet are claimed in a S60°W direction and 1490 feet in a N60°E direction from the point of discovery (monument of location), at which the Notice of Location was posted, together with 50 feet on each side of the monument of location and center line of the Claim. The general course of the lode or vein is from the S60°W to the N60°E direction.

The number, location and markings on each corner monument are as follows:

	<u>Location</u>	<u>Markings</u>	<u>Description</u>
No. 1:	Northwest Corner	N.W. Corner GBW 89	2" x 2" x 4' wood post
No. 2:	Northeast Corner	N.E. Corner GBW 89	2" x 2" x 4' wood post
No. 3:	Southeast Corner	S.E. Corner GBW 89	2" x 2" x 4' wood post
No. 4:	Southwest Corner	S.W. Corner GBW 89	2" x 2" x 4' wood post

As erected on the ground, each corner monument is marked as described above by scribed metal tags.

The work of location consisted of making a claim map as provided in NRS §17.040.

The undersigned hereby affirms that there is no Social Security number contained in this document.

Dated this 20th day of September, 2007

SIGNATURE OF LOCATOR:

By: 
Signature
H. H. Tonking, Agent

DOC # 0211078

11/10/2007

04:12 PM

Official RecordRecording requested by
WHITE KNIGHT GOLD (US) INCEureka County - NV
Mike Rebaleati - Recorder

Fee: \$20.50

Page 1 of 1

RPT:

Recorded By: FLS

Book- 0466 Page- 0288

**CERTIFICATE OF LOCATION
LODE MINING CLAIM****TO ALL WHOM IT MAY CONCERN:**

The undersigned hereby certifies that he has caused to be located the
GBW 90 Lode Mining Claim in the following quarter section(s):



0211078

<u>1/4</u>	<u>Section</u>	<u>Township</u>	<u>Range</u>	<u>Meridian</u>
NE	5	22 NORTH	50 EAST	MDB&M

in Eureka County, Nevada, on the 27TH day of August, 2007.

RECORDER'S STAMP

Name and mailing address of locator is: White Knight Gold (U.S.) Inc.
1595 Meadow Wood Lane, Suite 3
Reno, NV 89502

The Claim is approximately 1500 feet long and 600 feet wide, such that 1300 feet are claimed in an East direction and 200 feet in a West direction from the point of discovery (monument of location), at which the Notice of Location was posted, together with 300 feet on each side of the monument of location and center line of the Claim. The general course of the lode or vein is from the East to the West direction.

The number, location and markings on each corner monument are as follows:

	<u>Location</u>	<u>Markings</u>	<u>Description</u>
No. 1:	Northwest Corner	N.W. Corner GBW 90	2" x 2" x 4' wood post
No. 2:	Northeast Corner	N.E. Corner GBW 90	2" x 2" x 4' wood post
No. 3:	Southeast Corner	S.E. Corner GBW 90	2" x 2" x 4' wood post
No. 4:	Southwest Corner	S.W. Corner GBW 90	2" x 2" x 4' wood post

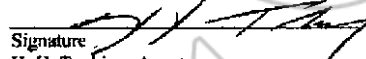
As erected on the ground, each corner monument is marked as described above by scribed metal tags.

The work of location consisted of making a claim map as provided in NRS 517.040.

The undersigned hereby affirms that there is no Social Security number contained in this document.

Dated this 20th day of September, 2007

SIGNATURE OF LOCATOR:

By: 
Signature
H. H. Tonking, Agent

DOC # 0211079

11/16/2007 04:12 PM

Official Record

Recording requested By
WHITE KNIGHT GOLD (U.S.) INC.

Eureka County - NV

Mike Rebaileali - Recorder

Fee: \$20.50

Page 1 of 1

R/11

Recorded By FES

Book- 0466 Page- 0285

CERTIFICATE OF LOCATION
LODE MINING CLAIM

TO ALL WHOM IT MAY CONCERN:

The undersigned hereby certifies that he has caused to be located the
GBW 91 Lode Mining Claim in the following quarter sections(s):

<u>1/4</u>	<u>Section</u>	<u>Township</u>	<u>Range</u>	<u>Meridian</u>
<u>NE</u>	<u>5</u>	<u>22 NORTH</u>	<u>50 EAST</u>	<u>MDB&M</u>
<u> </u>	<u> </u>	<u> </u>	<u> </u>	<u> </u>
<u> </u>	<u> </u>	<u> </u>	<u> </u>	<u> </u>

in Eureka County, Nevada, on the 27TH day of August, 2007.

RECORDER'S STAMP

Name and mailing address of locator is: White Knight Gold (U.S.) Inc.
 1595 Meadow Wood Lane, Suite 3
 Reno, NV 89502

The Claim is approximately 1500 feet long and 600 feet wide, such that 1300 feet are claimed in an East direction and 200 feet in a West direction from the point of discovery (monument of location), at which the Notice of Location was posted, together with 300 feet on each side of the monument of location and center line of the Claim. The general course of the lode or vein is from the East to the West direction.

The number, location and markings on each corner monument are as follows:

	<u>Location</u>	<u>Markings</u>	<u>Description</u>
No. 1:	Northwest Corner	N.W. Corner GBW 91	2" x 2" x 4' wood post
No. 2:	Northeast Corner	N.E. Corner GBW 91	2" x 2" x 4' wood post
No. 3:	Southeast Corner	S.E. Corner GBW 91	2" x 2" x 4' wood post
No. 4:	Southwest Corner	S.W. Corner GBW 91	2" x 2" x 4' wood post

As erected on the ground, each corner monument is marked as described above by scribed metal tags.

The work of location consisted of making a claim map as provided in NRS 517.040.

The undersigned hereby affirms that there is no Social Security number contained in this document.

Dated this 20th day of September, 2007

SIGNATURE OF LOCATOR:

By: [Signature]
 Signature
 H. H. Tonking, Agent

DOC # 0211080

11/16/2007 04:12 PM

Official Record

Recording requested By
WHITE KNIGHT GOLD (US) INC

Eureka County - NV

Mike Rebaleati - Recorder

Fee: \$20.50

Page 1 of 1

NOTT

Recorded By: FLS

Book- 8466 Page- 3296

CERTIFICATE OF LOCATION
LODE MINING CLAIM

TO ALL WHOM IT MAY CONCERN:

The undersigned hereby certifies that he has caused to be located the
GBW 92 Lode Mining Claim in the following quarter sections(s).



0211080

<u>1/4</u>	<u>Section</u>	<u>Township</u>	<u>Range</u>	<u>Meridian</u>
NE	5	22 NORTH	50 EAST	MDB&M

in Eureka County, Nevada, on the 27TH day of August, 2007.

RECORDER'S STAMP

Name and mailing address of locator is: White Knight Gold (U.S.) Inc.
1595 Meadow Wood Lane, Suite 3
Reno, NV 89502

The Claim is approximately 1500 feet long and 600 feet wide, such that 1300 feet are claimed in an East direction and 200 feet in a West direction from the point of discovery (monument of location), at which the Notice of Location was posted, together with 300 feet on each side of the monument of location and center line of the Claim. The general course of the lode or vein is from the East to the West direction.

The number, location and markings on each corner monument are as follows:

	<u>Location</u>	<u>Markings</u>	<u>Description</u>
No. 1:	Northwest Corner	N.W. Corner GBW 92	2" x 2" x 4' wood post
No. 2:	Northeast Corner	N.E. Corner GBW 92	2" x 2" x 4' wood post
No. 3:	Southeast Corner	S.E. Corner GBW 92	2" x 2" x 4' wood post
No. 4:	Southwest Corner	S.W. Corner GBW 92	2" x 2" x 4' wood post

As erected on the ground, each corner monument is marked as described above by scribed metal tags.

The work of location consisted of making a claim map as provided in NRS 517.040.

The undersigned hereby affirms that there is no Social Security number contained in this document.

Dated this 20th day of September, 2007

SIGNATURE OF LOCATOR:

By: H. H. Tonking
Signature
H. H. Tonking, Agent

DOC # 0211081

11/16/2007 04:12 PM

Official Record

Recording requested by
WHITE KNIGHT GOLD (U.S.) INC.

Eureka County - NV

Mike Rebaleati - Recorder

Fee: \$28.50

Page 1 of 1

RPTT

Recorded By: FES

Book - 3468 Page - 0291

CERTIFICATE OF LOCATION
LODE MINING CLAIM

TO ALL WHOM IT MAY CONCERN:

The undersigned hereby certifies that he has caused to be located the
GBW 93 Lode Mining Claim in the following quarter sections(s):



0211081

<u>1/4</u>	<u>Section</u>	<u>Township</u>	<u>Range</u>	<u>Meridian</u>
NE	5	22 NORTH	50 EAST	MDB&M
SE	5	22 NORTH	50 EAST	MDB&M

in Eureka County, Nevada, on the 27TH day of August, 2007.

RECORDER'S STAMP

Name and mailing address of locator is: White Knight Gold (U.S.) Inc.
1595 Meadow Wind Lane, Suite 3
Reno, NV 89502

The Claim is approximately 1500 feet long and 600 feet wide, such that 1300 feet are claimed in an East direction and 200 feet in a West direction from the point of discovery (monument of location), at which the Notice of Location was posted, together with 300 feet on each side of the monument of location and center line of the Claim. The general course of the lode or vein is from the East to the West direction.

The number, location and markings on each corner monument are as follows:

	<u>Location</u>	<u>Markings</u>	<u>Description</u>
No. 1:	Northwest Corner	N.W. Corner GBW 93	2" x 2" x 4' wood post
No. 2:	Northeast Corner	N.E. Corner GBW 93	2" x 2" x 4' wood post
No. 3:	Southeast Corner	S.E. Corner GBW 93	2" x 2" x 4' wood post
No. 4:	Southwest Corner	S.W. Corner GBW 93	2" x 2" x 4' wood post


As erected on the ground, each corner monument is marked as described above by scribed metal tags.

The work of location consisted of making a claim map as provided in NRS 517.040.

The undersigned hereby affirms that there is no Social Security number contained in this document.

Dated this 20th day of September, 2007

SIGNATURE OF LOCATOR:

By: 
Signature
H. H. Tonking, Agent

DOC # 0211082

11/16/2007 04:12 PM

Official RecordRecording request by
WHITE KNIGHT GOLD TEST INC

Eureka County - NV

Mike Rebaletti - Recorder

Fee: \$28.50

Page: 1 of 1

4/11/11

Recorded By: FES

Book- 0406 Page- 0252

**CERTIFICATE OF LOCATION
LODE MINING CLAIM****TO ALL WHOM IT MAY CONCERN:**

The undersigned hereby certifies that he has caused to be located the
GBW 94 Lode Mining Claim in the following quarter sections(s):



<u>1/4</u>	<u>Section</u>	<u>Township</u>	<u>Range</u>	<u>Meridian</u>
SE	5	22 NORTH	50 EAST	MDB&M

In Eureka County, Nevada, on the 27TH day of August, 2007.

RECORDER'S STAMP

Name and mailing address of locator is: White Knight Gold (U.S.) Inc.
1595 Meadow Wood Lane, Suite 3
Reno, NV 89502

The Claim is approximately 1500 feet long and 600 feet wide, such that 1300 feet are claimed in an East direction and 200 feet in a West direction from the point of discovery (monument of location), at which the Notice of Location was posted, together with 300 feet on each side of the monument of location and center line of the Claim. The general course of the lode or vein is from the East to the West direction.

The number, location and markings on each corner monument are as follows:

	<u>Location</u>	<u>Markings</u>	<u>Description</u>
No. 1:	Northwest Corner	N.W. Corner GBW 94	2" x 2" x 4' wood post
No. 2:	Northeast Corner	N.E. Corner GBW 94	2" x 2" x 4' wood post
No. 3:	Southeast Corner	S.E. Corner GBW 94	2" x 2" x 4' wood post
No. 4:	Southwest Corner	S.W. Corner GBW 94	2" x 2" x 4' wood post


As erected on the ground, each corner monument is marked as described above by scribed metal tags.

The work of location consisted of making a claim map as provided in NRS 517.040.

The undersigned hereby affirms that there is no Social Security number contained in this document.

Dated this 20th day of September, 2007

SIGNATURE OF LOCATOR:

By: 
Signature
H. H. Tonking, Agent

DOC # 0211083

11/16/2007

04:12 PM

Official RecordRecording requested by
WHITE KNIGHT GOLD (US) INC.

Eureka County - NV

Mike Rebaletti - Recorder

fee \$20.50

Page 1 of 1

P011

Recorded By FES

Book- D486 Page- 0283

**CERTIFICATE OF LOCATION
LODE MINING CLAIM****TO ALL WHOM IT MAY CONCERN:**

The undersigned hereby certifies that he has caused to be located the
GBW 95 Lode Mining Claim in the following quarter section(s):

<u>1/4</u>	<u>Section</u>	<u>Township</u>	<u>Range</u>	<u>Meridian</u>
<u>SE</u>	<u>5</u>	<u>22 NORTH</u>	<u>50 EAST</u>	<u> MDB&M</u>

in Eureka County, Nevada, on the 27TH day of August, 2007.

RECORDER'S STAMP

Name and mailing address of locator is: White Knight Gold (U.S.) Inc.
1595 Meadow Wood Lane, Suite 3
Reno, NV 89502

The Claim is approximately 1500 feet long and 300 feet wide, such that 1300 feet are claimed in an East direction and 200 feet in a West direction from the point of discovery (monument of location), at which the Notice of Location was posted, together with 150 feet on each side of the monument of location and center line of the Claim. The general course of the lode or vein is from the East to the West direction.

The number, location and markings on each corner monument are as follows:

	<u>Location</u>	<u>Markings</u>	<u>Description</u>
No. 1:	Northwest Corner	N.W. Corner GBW 95	2" x 2" x 4' wood post
No. 2:	Northeast Corner	N.E. Corner GBW 95	2" x 2" x 4' wood post
No. 3:	Southeast Corner	S.E. Corner GBW 95	2" x 2" x 4' wood post
No. 4:	Southwest Corner	S.W. Corner GBW 95	2" x 2" x 4' wood post

As erected on the ground, each corner monument is marked as described above by scribed metal tags.

The work of location consisted of making a claim map as provided in NRS 517.040.

The undersigned hereby affirms that there is no Social Security number contained in this document.

Dated this 20th day of September, 2007

SIGNATURE OF LOCATOR:

By: [Signature]
Signature
H. H. Tonking, Agent

DOC # 0211084

11/15/2007 04:12 PM
Official Record
Recording requested By
WHITE KNIGHT GOLD (U.S.) INC
Eureka County - NV
Mike Rebaleati - Recorder
Fee \$20.50 Page 1 of 1
RPT. Recorded By FES
Book- 0486 Page- 3294

**CERTIFICATE OF LOCATION
LODE MINING CLAIM**

TO ALL WHOM IT MAY CONCERN:

The undersigned hereby certifies that he has caused to be located the
GBW 96 Lode Mining Claim in the following quarter sections(s)



<u>1/4</u>	<u>Section</u>	<u>Township</u>	<u>Range</u>	<u>Meridian</u>
NW	4	22 NORTH	50 EAST	MD&M

In Eureka County, Nevada, on the 28TH day of August, 2007.

RECORDER'S STAMP

Name and mailing address of locator is: White Knight Gold (U.S.) Inc.
1595 Meadow Wood Lane, Suite 3
Reno, NV 89502

The Claim is approximately 1000 feet long and 300 feet wide, such that 200 feet are claimed in an East direction and 800 feet in a West direction from the point of discovery (monument of location), at which the Notice of Location was posted, together with 150 feet on each side of the monument of location and center line of the Claim. The general course of the lode or vein is from the East to the West direction.

The number, location and markings on each corner monument are as follows:

	<u>Location</u>	<u>Markings</u>	<u>Description</u>
No. 1:	Northwest Corner	N.W. Corner GBW 96	2" x 2" x 4' wood post
No. 2:	Northeast Corner	N.E. Corner GBW 96	2" x 2" x 4' wood post
No. 3:	Southeast Corner	S.E. Corner GBW 96	2" x 2" x 4' wood post
No. 4:	Southwest Corner	S.W. Corner GBW 96	2" x 2" x 4' wood post


As erected on the ground, each corner monument is marked as described above by scribed metal tags.

The work of location consisted of making a claim map as provided in NRS 517.040.

The undersigned hereby affirms that there is no Social Security number contained in this document.

Dated this 20th day of September, 2007

SIGNATURE OF LOCATOR:

By: 
Signature
H. H. Tonking, Agent