

AFTER RECORDING RETURN TO:

IDAHO GENERAL MINES, INC.

10 N. Post Street, Suite 610

Spokane, WA 99201

**CERTIFICATE OF LOCATION
LODE MINING CLAIM
EUREKA COUNTY, NEVADA**

The undersigned affirms that this document does not contain a social security number.

DOC # 0211086

11/19/2007 11:07 AM

Official Record

Recording requested by
IDAHO GENERAL MINES INC

Eureka County - NV

Mike Rebaleati - Recorder

Fee: \$20.50

Page 1 of 1

RPTT:

Recorded By: FES

Book-- 0486 Page-- 0293



0211086

KNOW ALL MEN BY THESE PRESENTS, That the undersigned hereby certifies that:

IDAHO GENERAL MINES, INC.

10 N. Post Street, Suite 610

Spokane, WA 99201

has located the TSF2 407 Lode Mining Claim on the 26 day of September, 2007 whose dimensions are approximately 1500 feet by 600 feet. By this Declaration and such location, the above named locator(s) claim all veins, lodes, ledges, deposits and surface ground within the boundaries of said claim.

Said claim is a lode it being situated in the above mentioned county and state, and it is distinctly marked on the ground so that its boundaries may be readily traced by four 2" x 2" wooden posts four feet long. Each monument is marked with a scribed metal tag, which states the claim name and number, and the location of the monument with respect to the claim.

Beginning at the NE corner (Cor. No. 1), thence 600 feet south to the SE Corner (Cor. No. 2), thence 1500 feet west to the SW Corner (Cor. No. 3), thence 600 feet north to the NW Corner (Cor. No. 4), thence 1500 feet east to the Point of Beginning.

The Claim is approximately 1500 feet long and 600 feet wide, such that 1490 feet are claimed in a easterly direction and 10 feet in a westerly direction from the point of discovery (monument of location), at which the Notice of Location was posted, together with 300 feet on each side of the monument of location and center line of the Claim. The general course of the lode or vein is from the easterly to the westerly direction.

This claim is located in all or part of the following quarter section(s):

NE 1/4 of Section 9, T 21 N, R 52 E, M.D.M.

NW 1/4 of Section 9, T 21 N, R 52 E, M.D.M.

in **EUREKA** County, State of Nevada.

The work of location consisted of making a claim map as provided in N.R.S. 517.040.

Agent Alan R. Day

AFTER RECORDING RETURN TO:
IDAHO GENERAL MINES, INC.
10 N. Post Street, Suite 610
Spokane, WA 99201

**CERTIFICATE OF LOCATION
LODE MINING CLAIM
EUREKA COUNTY, NEVADA**

The undersigned affirms that this document does not contain a social security number.

KNOW ALL MEN BY THESE PRESENTS, That the undersigned hereby certifies that:

IDAHO GENERAL MINES, INC.
10 N. Post Street, Suite 610
Spokane, WA 99201

has located the TSE2 408 Lode Mining Claim on the 26 day of September, 2007 whose dimensions are approximately 1500 feet by 600 feet. By this Declaration and such location, the above named locator(s) claim all veins, lodes, ledges, deposits and surface ground within the boundaries of said claim.

Said claim is a lode it being situated in the above mentioned county and state, and it is distinctly marked on the ground so that its boundaries may be readily traced by four 2" x 2" wooden posts four feet long. Each monument is marked with a scribed metal tag, which states the claim name and number, and the location of the monument with respect to the claim.

Beginning at the NE corner (Cor. No. 1), thence 600 feet south to the SE Corner (Cor. No. 2), thence 1500 feet west to the SW Corner (Cor. No. 3), thence 600 feet north to the NW Corner (Cor. No. 4), thence 1500 feet east to the Point of Beginning.

The Claim is approximately 1500 feet long and 600 feet wide, such that 10 feet are claimed in a easterly direction and 1490 feet in a westerly direction from the point of discovery (monument of location), at which the Notice of Location was posted, together with 300 feet on each side of the monument of location and center line of the Claim. The general course of the lode or vein is from the easterly to the westerly direction.

This claim is located in all or part of the following quarter section(s):

NW 1/4 of Section 9, T 21 N, R 52 E, M.D.M.

in EUREKA County, State of Nevada.

The work of location consisted of making a claim map as provided in N.R.S. 517.040.


Agent - Alan R. Day

DOC # 0211087

11/19/2307 11:07 AM
Official Record
Recording requested by
IDAHO GENERAL MINES INC

Eureka County - NV
Mike Rebsenti - Recorder
Fee \$20.50 Page 1 of 1
RPT1 Recorded By FER
Book- 0455 Page- 0295



0211087

AFTER RECORDING RETURN TO:
IDAHO GENERAL MINES, INC.
10 N. Post Street, Suite 610
Spokane, WA 99201

CERTIFICATE OF LOCATION
LODE MINING CLAIM
EUREKA COUNTY, NEVADA

The undersigned affirms that this document does not contain a social security number.

KNOW ALL MEN BY THESE PRESENTS, That the undersigned hereby certifies that:

IDAHO GENERAL MINES, INC.
10 N. Post Street, Suite 610
Spokane, WA 99201

has located the **TSE2 409** Lode Mining Claim on the 26 day of September, 2007 whose dimensions are approximately 1500 feet by 600 feet. By this Declaration and such location, the above named locator(s) claim all veins, lodes, ledges, deposits and surface ground within the boundaries of said claim.

Said claim is a lode it being situated in the above mentioned county and state, and it is distinctly marked on the ground so that its boundaries may be readily traced by four 2" x 2" wooden posts four feet long. Each monument is marked with a scribed metal tag, which states the claim name and number, and the location of the monument with respect to the claim.

Beginning at the NE corner (Cor. No. 1), thence 600 feet south to the SE Corner (Cor. No. 2), thence 1500 feet west to the SW Corner (Cor. No. 3), thence 600 feet north to the NW Corner (Cor. No. 4), thence 1500 feet east to the Point of Beginning.

The Claim is approximately 1500 feet long and 600 feet wide, such that 1490 feet are claimed in a easterly direction and 10 feet in a westerly direction from the point of discovery (monument of location), at which the Notice of Location was posted, together with 300 feet on each side of the monument of location and center line of the Claim. The general course of the lode or vein is from the easterly to the westerly direction.

This claim is located in all or part of the following quarter section(s):

NE 1/4 of Section 9, T 21 N, R 52 E, M.D.M.
NW 1/4 of Section 9, T 21 N, R 52 E, M.D.M.

in **EUREKA** County, State of Nevada.

The work of location consisted of making a claim map as provided in N.R.S. 517.040.


Agent Alan R. Day

DOC # 0211088

11/19/2007 11:07 AM
Official Record
Recording requested By
IDAHO GENERAL MINES INC
Eureka County - NV
Mike Rebaleati - Recorder
Fee: \$20.50 Page: 1 of 1
RPTT. Recorded By: FES
Book- 3465 Page- 0297



AFTER RECORDING RETURN TO:
IDAHO GENERAL MINES, INC.
10 N. Post Street, Suite 610
Spokane, WA 99201

CERTIFICATE OF LOCATION
LODE MINING CLAIM
EUREKA COUNTY, NEVADA

The undersigned affirms that this document does not contain a social security number.

KNOW ALL MEN BY THESE PRESENTS, That the undersigned hereby certifies that:

IDAHO GENERAL MINES, INC.
10 N. Post Street, Suite 610
Spokane, WA 99201

has located the 1512410 Lode Mining Claim on the 26 day of September, 2007 whose dimensions are approximately 1500 feet by 600 feet. By this Declaration and such location, the above named locator(s) claim all veins, lodes, ledges, deposits and surface ground within the boundaries of said claim.

Said claim is a lode it being situated in the above mentioned county and state, and it is distinctly marked on the ground so that its boundaries may be readily traced by four 2" x 2" wooden posts four feet long. Each monument is marked with a scribed metal tag, which states the claim name and number, and the location of the monument with respect to the claim.

Beginning at the NE corner (Cor. No. 1), thence 600 feet south to the SE Corner (Cor. No. 2), thence 1500 feet west to the SW Corner (Cor. No. 3), thence 600 feet north to the NW Corner (Cor. No. 4), thence 1500 feet east to the Point of Beginning.

The Claim is approximately 1500 feet long and 600 feet wide, such that 10 feet are claimed in a easterly direction and 1490 feet in a westerly direction from the point of discovery (monument of location), at which the Notice of Location was posted, together with 300 feet on each side of the monument of location and center line of the Claim. The general course of the lode or vein is from the easterly to the westerly direction.

This claim is located in all or part of the following quarter section(s):

NW 1/4 of Section 9, T 21 N, R 52 E, M.D.M.

in EUREKA County, State of Nevada.

The work of location consisted of making a claim map as provided in N.R.S. §17.040.


Agent - Alan R. Day

DOC # 0211089

11/19/2007

11:07 AM

Official Record

Recording requested by
IDAHO GENERAL MINES INC

Eureka County - NV
Mike Rebaleati - Recorder

Fee: \$20.50

Page 1 of 1

RFTI:

Recorded By: FES

Book - 2466 Page - 0298



0211089

AFTER RECORDING RETURN TO:
IDAHO GENERAL MINES, INC.
10 N. Post Street, Suite 610
Spokane, WA 99201

**CERTIFICATE OF LOCATION
LODE MINING CLAIM
EUREKA COUNTY, NEVADA**

The undersigned affirms that this document does not contain a social security number.

KNOW ALL MEN BY THESE PRESENTS, That the undersigned hereby certifies that:

IDAHO GENERAL MINES, INC.
10 N. Post Street, Suite 610
Spokane, WA 99201

has located the TSE2 411 Lode Mining Claim on the 26 day of September, 2007 whose dimensions are approximately 1500 feet by 600 feet. By this Declaration and such location, the above named locator(s) claim all veins, lodes, ledges, deposits and surface ground within the boundaries of said claim.

Said claim is a lode it being situated in the above mentioned county and state, and it is distinctly marked on the ground so that its boundaries may be readily traced by four 2" x 2" wooden posts four feet long. Each monument is marked with a scribed metal tag, which states the claim name and number, and the location of the monument with respect to the claim.

Beginning at the NE corner (Cor. No. 1), thence 600 feet south to the SE Corner (Cor. No. 2), thence 1500 feet west to the SW Corner (Cor. No. 3), thence 600 feet north to the NW Corner (Cor. No. 4), thence 1500 feet east to the Point of Beginning.

The Claim is approximately 1500 feet long and 600 feet wide, such that 1490 feet are claimed in a easterly direction and 10 feet in a westerly direction from the point of discovery (monument of location), at which the Notice of Location was posted, together with 300 feet on each side of the monument of location and center line of the Claim. The general course of the lode or vein is from the easterly to the westerly direction.

This claim is located in all or part of the following quarter section(s):

NE 1/4 of Section 9, T 21 N, R 52 E, M.D.M.
NW 1/4 of Section 9, T 21 N, R 52 E, M.D.M.

in EUREKA County, State of Nevada.

The work of location consisted of making a claim map as provided in N.R.S. 517.040.


Agent Alan R. Day

DOC # 0211090

11/19/2007 11:37 AM
Official Record
Recording requested by
IDAHO GENERAL MINES, INC.
Eureka County - NV
Mike Rebaleati - Recorder
Fee: \$28.50 Page 1 of 1
RPT: Recorded By: FEG
Book- 3685 Page- 6299



0211090

AFTER RECORDING RETURN TO:

IDAHO GENERAL MINES, INC.

10 N. Post Street, Suite 610

Spokane, WA 99201

**CERTIFICATE OF LOCATION
LODE MINING CLAIM
EUREKA COUNTY, NEVADA**

The undersigned affirms that this document does not contain a social security number.

KNOW ALL MEN BY THESE PRESENTS, That the undersigned hereby certifies that:

IDAHO GENERAL MINES, INC.

10 N. Post Street, Suite 610

Spokane, WA 99201

has located the TSE2 412 Lode Mining Claim on the 26 day of September, 2007 whose dimensions are approximately 1500 feet by 600 feet. By this Declaration and such location, the above named locator(s) claim all veins, lodes, ledges, deposits and surface ground within the boundaries of said claim.

Said claim is a lode it being situated in the above mentioned county and state, and it is distinctly marked on the ground so that its boundaries may be readily traced by four 2" x 2" wooden posts four feet long. Each monument is marked with a scribed metal tag, which states the claim name and number, and the location of the monument with respect to the claim.

Beginning at the NE corner (Cor. No. 1), thence 600 feet south to the SE Corner (Cor. No. 2), thence 1500 feet west to the SW Corner (Cor. No. 3), thence 600 feet north to the NW Corner (Cor. No. 4), thence 1500 feet east to the Point of Beginning.

The Claim is approximately 1500 feet long and 600 feet wide, such that 10 feet are claimed in a easterly direction and 1490 feet in a westerly direction from the point of discovery (monument of location), at which the Notice of Location was posted, together with 300 feet on each side of the monument of location and center line of the Claim. The general course of the lode or vein is from the easterly to the westerly direction.

This claim is located in all or part of the following quarter section(s):

NW 1/4 of Section 9, T 21 N, R 52 E, M.D.M.

in EUREKA County, State of Nevada.

The work of location consisted of making a claim map as provided in N.R.S. 517.040.



Agent - Alan R. Day

DOC # 0211091

11/19/2007

11:07 AM

Official Record

Recording requested by
IDAHO GENERAL MINES INC

Eureka County - NV

Mike Rebaleati - Recorder

Fee: \$20.50

Page 1 of 1

RFTT

Recorded By: FES

Book - 0465 Page - 0308



0211091

AFTER RECORDING RETURN TO:
IDAHO GENERAL MINES, INC.
10 N. Post Street, Suite 610
Spokane, WA 99201

**CERTIFICATE OF LOCATION
LODE MINING CLAIM
EUREKA COUNTY, NEVADA**

The undersigned affirms that this document does not contain a social security number.

DOC # 0211092

11/19/2007 11:07 AM

Official Record

Recording requested by
IDAHO GENERAL MINES INC

Eureka County - NV
Mike Rebalanti - Recorder

Fee: \$20.50 Page 1 of 1
RPTT. Recorded By: REC
Book- 0466 Page- 0301



0211092

KNOW ALL MEN BY THESE PRESENTS, That the undersigned hereby certifies that:

IDAHO GENERAL MINES, INC.
10 N. Post Street, Suite 610
Spokane, WA 99201

has located the TSE2 413 Lode Mining Claim on the 26 day of September, 2007 whose dimensions are approximately 1500 feet by 600 feet. By this Declaration and such location, the above named locator(s) claim all veins, lodes, ledges, deposits and surface ground within the boundaries of said claim.

Said claim is a lode it being situated in the above mentioned county and state, and it is distinctly marked on the ground so that its boundaries may be readily traced by four 2" x 2" wooden posts four feet long. Each monument is marked with a scribed metal tag, which states the claim name and number, and the location of the monument with respect to the claim.

Beginning at the NE corner (Cor. No. 1), thence 600 feet south to the SE Corner (Cor. No. 2), thence 1500 feet west to the SW Corner (Cor. No. 3), thence 600 feet north to the NW Corner (Cor. No. 4), thence 1500 feet east to the Point of Beginning.

The Claim is approximately 1500 feet long and 600 feet wide, such that 1490 feet are claimed in a easterly direction and 10 feet in a westerly direction from the point of discovery (monument of location), at which the Notice of Location was posted, together with 300 feet on each side of the monument of location and center line of the Claim. The general course of the lode or vein is from the easterly to the westerly direction.

This claim is located in all or part of the following quarter section(s):

NE 1/4 of Section 9, T 21 N, R 52 E, M.D.M.
NW 1/4 of Section 9, T 21 N, R 52 E, M.D.M.

in EUREKA County, State of Nevada.

The work of location consisted of making a claim map as provided in N.R.S. §17.040.


Agent - Alan R. Day

AFTER RECORDING RETURN TO:
IDAHO GENERAL MINES, INC.
10 N. Post Street, Suite 610
Spokane, WA 99201

**CERTIFICATE OF LOCATION
LODE MINING CLAIM
EUREKA COUNTY, NEVADA**

The undersigned affirms that this document does not contain a social security number.

DOC # 0211093

11/15/2007 11:07 AM
Official Record
Recording requested by
IDAHO GENERAL MINES INC
Eureka County - NV
Mike Rebaleati - Recorder
Fee: \$20.50 Page 1 of 1
PPTT- Recorded By FES
Book- 0466 Page- 0302



0211093

KNOW ALL MEN BY THESE PRESENTS, That the undersigned hereby certifies that:

IDAHO GENERAL MINES, INC.
10 N. Post Street, Suite 610
Spokane, WA 99201

has located the TSE2414 Lode Mining Claim on the 26 day of September, 2007 whose dimensions are approximately 1500 feet by 600 feet. By this Declaration and such location, the above named locator(s) claim all veins, lodes, ledges, deposits and surface ground within the boundaries of said claim.

Said claim is a lode it being situated in the above mentioned county and state, and it is distinctly marked on the ground so that its boundaries may be readily traced by four 2" x 2" wooden posts four feet long. Each monument is marked with a scribed metal tag, which states the claim name and number, and the location of the monument with respect to the claim.

Beginning at the NE corner (Cor. No. 1), thence 600 feet south to the SE Corner (Cor. No. 2), thence 1500 feet west to the SW Corner (Cor. No. 3), thence 600 feet north to the NW Corner (Cor. No. 4), thence 1500 feet east to the Point of Beginning.

The Claim is approximately 1500 feet long and 600 feet wide, such that 10 feet are claimed in a easterly direction and 1490 feet in a westerly direction from the point of discovery (monument of location), at which the Notice of Location was posted, together with 300 feet on each side of the monument of location and center line of the Claim. The general course of the lode or vein is from the easterly to the westerly direction.

This claim is located in all or part of the following quarter section(s):

NW 1/4 of Section 9, T 21 N, R 52 E, M.D.M.

in EUREKA County, State of Nevada.

The work of location consisted of making a claim map as provided in N.R.S. 517.040.


Agent - Alan R. Day

AFTER RECORDING RETURN TO:

IDAHO GENERAL MINES, INC.
10 N. Post Street, Suite 610
Spokane, WA 99201

CERTIFICATE OF LOCATION
LODE MINING CLAIM
EUREKA COUNTY, NEVADA

The undersigned affirms that this document does not contain a social security number.

KNOW ALL MEN BY THESE PRESENTS, That the undersigned hereby certifies that:

IDAHO GENERAL MINES, INC.
10 N. Post Street, Suite 610
Spokane, WA 99201

has located the TSP2 415 Lode Mining Claim on the 26 day of September, 2007 whose dimensions are approximately 1500 feet by 600 feet. By this Declaration and such location, the above named location(s) claim all veins, lodes, ledges, deposits and surface ground within the boundaries of said claim.

Said claim is a lode it being situated in the above mentioned county and state, and it is distinctly marked on the ground so that its boundaries may be readily traced by four 2" x 2" wooden posts four feet long. Each monument is marked with a scribed metal tag, which states the claim name and number, and the location of the monument with respect to the claim.

Beginning at the NE corner (Cor. No. 1), thence 600 feet south to the SE Corner (Cor. No. 2), thence 1500 feet west to the SW Corner (Cor. No. 3), thence 600 feet north to the NW Corner (Cor. No. 4), thence 1500 feet east to the Point of Beginning.

The Claim is approximately 1500 feet long and 600 feet wide, such that 1490 feet are claimed in a easterly direction and 10 feet in a westerly direction from the point of discovery (monument of location), at which the Notice of Location was posted, together with 300 feet on each side of the monument of location and center line of the Claim. The general course of the lode or vein is from the easterly to the westerly direction.

This claim is located in all or part of the following quarter section(s):

NE 1/4 of Section 9, T 21 N, R 52 E, M.D.M.
NW 1/4 of Section 9, T 21 N, R 52 E, M.D.M.
SE 1/4 of Section 9, T 21 N, R 52 E, M.D.M.
SW 1/4 of Section 9, T 21 N, R 52 E, M.D.M.

in EUREKA County, State of Nevada.

The work of location consisted of making a claim map as provided in N.R.S. 517.040.


Agent Alan R. Day

DOC # 0211094

11/19/2007 11:07 AM
Official Record
Recording requested by
IDAHO GENERAL MINES, INC.
Eureka County - NV
Mike Robalesti - Recorder
Fee: \$20.50 Page 1 of 1
Recorded By FCS
Book- 0466 Page- 0363



AFTER RECORDING RETURN TO:
IDAHO GENERAL MINES, INC.
10 N. Post Street, Suite 610
Spokane, WA 99201

**CERTIFICATE OF LOCATION
LODE MINING CLAIM
EUREKA COUNTY, NEVADA**

The undersigned affirms that this document does not contain a social security number.

KNOW ALL MEN BY THESE PRESENTS, That the undersigned hereby certifies that:

IDAHO GENERAL MINES, INC.
10 N. Post Street, Suite 610
Spokane, WA 99201

has located the TSF2 416 Lode Mining Claim on the 26 day of September, 2007 whose dimensions are approximately 1500 feet by 600 feet. By this Declaration and such location, the above named locator(s) claim all veins, lodes, ledges, deposits and surface ground within the boundaries of said claim.

Said claim is a lode it being situated in the above mentioned county and state, and it is distinctly marked on the ground so that its boundaries may be readily traced by four 2" x 2" wooden posts four feet long. Each monument is marked with a scribed metal tag, which states the claim name and number, and the location of the monument with respect to the claim.

Beginning at the NE corner (Cor. No. 1), thence 600 feet south to the SE Corner (Cor. No. 2), thence 1500 feet west to the SW Corner (Cor. No. 3), thence 600 feet north to the NW Corner (Cor. No. 4), thence 1500 feet east to the Point of Beginning.

The Claim is approximately 1500 feet long and 600 feet wide, such that 10 feet are claimed in a easterly direction and 1490 feet in a westerly direction from the point of discovery (monument of location), at which the Notice of Location was posted, together with 300 feet on each side of the monument of location and center line of the Claim. The general course of the lode or vein is from the easterly to the westerly direction.

This claim is located in all or part of the following quarter section(s):

NW 1/4 of Section 9, T 21 N, R 52 E, M.D.M.
SW 1/4 of Section 9, T 21 N, R 52 E, M.D.M.

in **EUREKA** County, State of Nevada.

The work of location consisted of making a claim map as provided in N.R.S. 517.040.


Agent - Alan R. Day

DOC # 0211095

11/19/2007 11:07 AM

Official Record

Recording requested By
IDAHO GENERAL MINES INC

Eureka County - NV

Mike Rebaleati - Recorder

Fees: \$20.50

Page 1 of 1

3PTT

Recorded By - FES

Book- 0465 Page- 0304



0211095

AFTER RECORDING RETURN TO:

IDAHO GENERAL MINES, INC.
10 N. Post Street, Suite 610
Spokane, WA 99201

**CERTIFICATE OF LOCATION
LODE MINING CLAIM
EUREKA COUNTY, NEVADA**

The undersigned affirms that this document does not contain a social security number.

KNOW ALL MEN BY THESE PRESENTS, That the undersigned hereby certifies that:

IDAHO GENERAL MINES, INC.
10 N. Post Street, Suite 610
Spokane, WA 99201

has located the T3S2417 Lode Mining Claim on the 26 day of September, 2007 whose dimensions are approximately 1500 feet by 600 feet. By this Declaration and such location, the above named locator(s) claim all veins, lodes, ledges, deposits and surface ground within the boundaries of said claim.

Said claim is a lode it being situated in the above mentioned county and state, and it is distinctly marked on the ground so that its boundaries may be readily traced by four 2" x 2" wooden posts four feet long. Each monument is marked with a scribed metal tag, which states the claim name and number, and the location of the monument with respect to the claim.

Beginning at the NE corner (Cor. No. 1), thence 600 feet south to the SE Corner (Cor. No. 2), thence 1500 feet west to the SW Corner (Cor. No. 3), thence 600 feet north to the NW Corner (Cor. No. 4), thence 1500 feet east to the Point of Beginning.

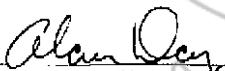
The Claim is approximately 1500 feet long and 600 feet wide, such that 1490 feet are claimed in a easterly direction and 10 feet in a westerly direction from the point of discovery (monument of location), at which the Notice of Location was posted, together with 300 feet on each side of the monument of location and center line of the Claim. The general course of the lode or vein is from the easterly to the westerly direction.

This claim is located in all or part of the following quarter section(s):

SE 1/4 of Section 9, T 21 N, R 52 E, M.D.M.
SW 1/4 of Section 9, T 21 N, R 52 E, M.D.M.

in EUREKA County, State of Nevada.

The work of location consisted of making a claim map as provided in N.R.S. 517.040.


Agent - Alan R. Day

DOC # 0211096

11/19/2007 11:07 AM

Official Record

Recordings requested by
IDAHO GENERAL MINES INC

Eureka County - NV

Mike Rebaletti - Recorder

Fee: \$20.50

Page 1 of 1

RPT:

Recorded By: FES

Book- 0466 Page- 0306



0211096

AFTER RECORDING RETURN TO:

IDAHO GENERAL MINES, INC.

10 N. Post Street, Suite 610
Spokane, WA 99201

CERTIFICATE OF LOCATION
LODE MINING CLAIM
EUREKA COUNTY, NEVADA

The undersigned affirms that this document does not contain a social security number.

DOC # 0211097

11/19/2007

11:07 AM

Official Record

Recording requested by
IDAHO GENERAL MINES, INC.

Eureka County - NV

Mike Rebaleati - Recorder

Fee: \$20.50

Page 1 of 1

RPY:

Recorded By: FES

Book- 0456 Page- 0206



0211097

KNOW ALL MEN BY THESE PRESENTS, That the undersigned hereby certifies that:

IDAHO GENERAL MINES, INC.

10 N. Post Street, Suite 610

Spokane, WA 99201

has located the TSE2 418 Lode Mining Claim on the 26 day of September, 2007 whose dimensions are approximately 1500 feet by 600 feet. By this Declaration and such location, the above named locator(s) claim all veins, lodes, ledges, deposits and surface ground within the boundaries of said claim.

Said claim is a lode it being situated in the above mentioned county and state, and it is distinctly marked on the ground so that its boundaries may be readily traced by four 2" x 2" wooden posts four feet long. Each monument is marked with a scribed metal tag, which states the claim name and number, and the location of the monument with respect to the claim.

Beginning at the NE corner (Cor. No. 1), thence 600 feet south to the SE Corner (Cor. No. 2), thence 1500 feet west to the SW Corner (Cor. No. 3), thence 600 feet north to the NW Corner (Cor. No. 4), thence 1500 feet east to the Point of Beginning.


The Claim is approximately 1500 feet long and 600 feet wide, such that 10 feet are claimed in a easterly direction and 1490 feet in a westerly direction from the point of discovery (monument of location), at which the Notice of Location was posted, together with 100 feet on each side of the monument of location and center line of the Claim. The general course of the lode or vein is from the easterly to the westerly direction.

This claim is located in all or part of the following quarter section(s):

SW 1/4 of Section 9, T 21 N, R 52 E, M.D.M.

in EUREKA County, State of Nevada.

The work of location consisted of making a claim map as provided in N.R.S. 517.040.


Agent - Alan R. Day

AFTER RECORDING RETURN TO:

IDAHO GENERAL MINES, INC.

10 N. Post Street, Suite 610
Spokane, WA 99201

CERTIFICATE OF LOCATION
LODE MINING CLAIM
EUREKA COUNTY, NEVADA

The undersigned affirms that this document does not contain a social security number.

DOC # 0211098

11/19/2007

11:07 AM

Official Record

Recording requested By
IDAHO GENERAL MINES, INC.

Eureka County - NV

Mike Rebaleati - Recorder

Fee: \$20.50

Page 1 of 1

RPTT

Recorded By: FES

Book- 0466 Page- 0307



0211098

KNOW ALL MEN BY THESE PRESENTS, That the undersigned hereby certifies that:

IDAHO GENERAL MINES, INC.

10 N. Post Street, Suite 610

Spokane, WA 99201

has located the TSP2 419 Lode Mining Claim on the 26 day of September, 2007 whose dimensions are approximately 1500 feet by 600 feet. By this Declaration and such location, the above named locator(s) claim all veins, lodes, ledges, deposits and surface ground within the boundaries of said claim.

Said claim is a lode it being situated in the above mentioned county and state, and it is distinctly marked on the ground so that its boundaries may be readily traced by four 2" x 2" wooden posts four feet long. Each monument is marked with a scribed metal tag, which states the claim name and number, and the location of the monument with respect to the claim.

Beginning at the NE corner (Cor. No. 1), thence 600 feet south to the SE Corner (Cor. No. 2), thence 1500 feet west to the SW Corner (Cor. No. 3), thence 600 feet north to the NW Corner (Cor. No. 4), thence 1500 feet east to the Point of Beginning.

The Claim is approximately 1500 feet long and 600 feet wide, such that 1490 feet are claimed in a easterly direction and 10 feet in a westerly direction from the point of discovery (monument of location), at which the Notice of Location was posted, together with 300 feet on each side of the monument of location and center line of the Claim. The general course of the lode or vein is from the easterly to the westerly direction.


This claim is located in all or part of the following quarter section(s):

SE 1/4 of Section 9, T 21 N, R 52 E, M.D.M.

SW 1/4 of Section 9, T 21 N, R 52 E, M.D.M.

in EUREKA County, State of Nevada.

The work of location consisted of making a claim map as provided in N.R.S. 517.040.


Agent - Alan R. Day

AFTER RECORDING RETURN TO:

IDAHO GENERAL MINES, INC.
10 N. Post Street, Suite 610
Spokane, WA 99201

DOC # 0211099

11/19/2007 11:07 AM

Official Record

Recording requested By
IDAHO GENERAL MINES INC.

Eureka County - NV
Mike Rebaleati - Recorder

Fee: \$28.50

Page 1 of 1

RPT:

Recorded By: FES

Book- 0465 Page- 0308

**CERTIFICATE OF LOCATION
LODE MINING CLAIM
EUREKA COUNTY, NEVADA**

The undersigned affirms that this document does not contain a social security number.



0211099

KNOW ALL MEN BY THESE PRESENTS, That the undersigned hereby certifies that:

IDAHO GENERAL MINES, INC.
10 N. Post Street, Suite 610
Spokane, WA 99201

has located the TSF2 420 Lode Mining Claim on the 26 day of September, 2007 whose dimensions are approximately 1500 feet by 600 feet. By this Declaration and such location, the above named locator(s) claim all veins, lodes, ledges, deposits and surface ground within the boundaries of said claim.

Said claim is a lode it being situated in the above mentioned county and state, and it is distinctly marked on the ground so that its boundaries may be readily traced by four 2" x 2" wooden posts four feet long. Each monument is marked with a scribed metal tag, which states the claim name and number, and the location of the monument with respect to the claim.

Beginning at the NE corner (Cor. No. 1), thence 600 feet south to the SE Corner (Cor. No. 2), thence 1500 feet west to the SW Corner (Cor. No. 3), thence 600 feet north to the NW Corner (Cor. No. 4), thence 1500 feet east to the Point of Beginning.


The Claim is approximately 1500 feet long and 600 feet wide, such that 10 feet are claimed in a easterly direction and 1490 feet in a westerly direction from the point of discovery (monument of location), at which the Notice of Location was posted, together with 300 feet on each side of the monument of location and center line of the Claim. The general course of the lode or vein is from the easterly to the westerly direction.

This claim is located in all or part of the following quarter section(s):

SW 1/4 of Section 9, T 21 N, R 52 E, M.D.M.

in EUREKA County, State of Nevada.

The work of location consisted of making a claim map as provided in N.R.S. 517 040.


Agent - Alan R. Day

AFTER RECORDING RETURN TO:
IDAHO GENERAL MINES, INC.
10 N. Post Street, Suite 610
Spokane, WA 99201

**CERTIFICATE OF LOCATION
LODE MINING CLAIM
EUREKA COUNTY, NEVADA**

The undersigned affirms that this document does not contain a social security number.

DOC # 0211100

11/19/2007 11:07 AM

Official Record

Recording requested By:
IDAHO GENERAL MINES INC

Eureka County - NV

Mike Rebaleati - Recorder

Fee: \$20.50

Page 1 of 1

RPTT:

Recorded By: FES

Book- 0466 Page- 0309



0211100

KNOW ALL MEN BY THESE PRESENTS, That the undersigned hereby certifies that:

IDAHO GENERAL MINES, INC.
10 N. Post Street, Suite 610
Spokane, WA 99201

has located the T1S2 E21 Lode Mining Claim on the 26 day of September, 2007 whose dimensions are approximately 1500 feet by 600 feet. By this Declaration and such location, the above named locator(s) claim all veins, lodes, ledges, deposits and surface ground within the boundaries of said claim.

Said claim is a lode it being situated in the above mentioned county and state, and it is distinctly marked on the ground so that its boundaries may be readily traced by four 2" x 2" wooden posts four feet long. Each monument is marked with a scribed metal tag, which states the claim name and number, and the location of the monument with respect to the claim.

Beginning at the NE corner (Cor. No. 1), thence 600 feet south to the SE Corner (Cor. No. 2), thence 1500 feet west to the SW Corner (Cor. No. 3), thence 600 feet north to the NW Corner (Cor. No. 4), thence 1500 feet east to the Point of Beginning.


The Claim is approximately 1500 feet long and 600 feet wide, such that 1490 feet are claimed in a easterly direction and 10 feet in a westerly direction from the point of discovery (monument of location), at which the Notice of Location was posted, together with 300 feet on each side of the monument of location and center line of the Claim. The general course of the lode or vein is from the easterly to the westerly direction.

This claim is located in all or part of the following quarter section(s):

SE 1/4 of Section 9, T 21 N, R 52 E, M.D.M.
SW 1/4 of Section 9, T 21 N, R 52 E, M.D.M.

in EUREKA County, State of Nevada.

The work of location consisted of making a claim map as provided in N.R.S. 517.040.


Agent - Alan R. Day

AFTER RECORDING RETURN TO:

IDAHO GENERAL MINES, INC.
10 N. Post Street, Suite 610
Spokane, WA 99201

DOC # 0211101

11/19/2007

11:07 AM

Official Record

Recording requested by
IDAHO GENERAL MINES INC

Eureka County - NV

Mike Rebalzati - Recorder

Fee: \$20.50

Page 1 of 1

RPTT:

Recorded By: FES

Book- 8456 Page- 0310

**CERTIFICATE OF LOCATION
LODE MINING CLAIM
EUREKA COUNTY, NEVADA**

The undersigned affirms that this document does not contain a social security number.



0211101

KNOW ALL MEN BY THESE PRESENTS, That the undersigned hereby certifies that:

IDAHO GENERAL MINES, INC.

10 N. Post Street, Suite 610

Spokane, WA, 99201

has located the TSE2 422, Lode Mining Claim on the 26 day of September, 2007 whose dimensions are approximately 1500 feet by 600 feet. By this Declaration and such location, the above named locator(s) claim all veins, lodes, ledges, deposits and surface ground within the boundaries of said claim.

Said claim is a lode it being situated in the above mentioned county and state, and it is distinctly marked on the ground so that its boundaries may be readily traced by four 2" x 2" wooden posts four feet long. Each monument is marked with a scribed metal tag, which states the claim name and number, and the location of the monument with respect to the claim.

Beginning at the NE corner (Cor. No. 1), thence 600 feet south to the SE Corner (Cor. No. 2), thence 1500 feet west to the SW Corner (Cor. No. 3), thence 600 feet north to the NW Corner (Cor. No. 4), thence 1500 feet east to the Point of Beginning.

The Claim is approximately 1500 feet long and 600 feet wide, such that 40 feet are claimed in a easterly direction and 1490 feet in a westerly direction from the point of discovery (monument of location), at which the Notice of Location was posted, together with 300 feet on each side of the monument of location and center line of the Claim. The general course of the lode or vein is from the easterly to the westerly direction.

This claim is located in all or part of the following quarter section(s):

SW 1/4 of Section 9, T 21 N, R 52 E, M.D.M.

in EUREKA County, State of Nevada.

The work of location consisted of making a claim map as provided in N.R.S. 517.040.

Agent - Alan R. Day

AFTER RECORDING RETURN TO:
IDAHO GENERAL MINES, INC.
10 N. Post Street, Suite 610
Spokane, WA 99201

CERTIFICATE OF LOCATION
LODE MINING CLAIM
EUREKA COUNTY, NEVADA

The undersigned affirms that this document does not contain a social security number.

DOC # 0211102

11/19/2007 11:07 AM

Official Record

Recording requested By
IDAHO GENERAL MINES INC

Eureka County - NV
Mike Rebaleati - Recorder

Fees: \$20.50

Page 1 of 1
Recorded By: FES

RPTT
Book- 0466 Page- 0311



0211102

KNOW ALL MEN BY THESE PRESENTS, That the undersigned hereby certifies that:

IDAHO GENERAL MINES, INC.
10 N. Post Street, Suite 610
Spokane, WA 99201

has located the TSE2 423 Lode Mining Claim on the 26 day of September, 2007 whose dimensions are approximately 1500 feet by 600 feet. By this Declaration and such location, the above named locator(s) claim all veins, lodes, ledges, deposits and surface ground within the boundaries of said claim.

Said claim is a lode it being situated in the above mentioned county and state, and it is distinctly marked on the ground so that its boundaries may be readily traced by four 2" x 2" wooden posts four feet long. Each monument is marked with a scribed metal tag, which states the claim name and number, and the location of the monument with respect to the claim.

Beginning at the NE corner (Cor. No. 1), thence 600 feet south to the SE Corner (Cor. No. 2), thence 1500 feet west to the SW Corner (Cor. No. 3), thence 600 feet north to the NW Corner (Cor. No. 4), thence 1500 feet east to the Point of Beginning.


The Claim is approximately 1500 feet long and 600 feet wide, such that 1490 feet are claimed in a easterly direction and 10 feet in a westerly direction from the point of discovery (monument of location), at which the Notice of Location was posted, together with 300 feet on each side of the monument of location and center line of the Claim. The general course of the lode or vein is from the easterly to the westerly direction.

This claim is located in all or part of the following quarter section(s):

NE 1/4 of Section 16, T 21 N, R 52 E, M.D.M.
NW 1/4 of Section 16, T 21 N, R 52 E, M.D.M.
SE 1/4 of Section 9, T 21 N, R 52 E, M.D.M.
SW 1/4 of Section 9, T 21 N, R 52 E, M.D.M.

in EUREKA County, State of Nevada.

The work of location consisted of making a claim map as provided in N.R.S. §17.040.


Agent - Alan R. Day

AFTER RECORDING RETURN TO:
IDAHO GENERAL MINES, INC.
10 N. Post Street, Suite 610
Spokane, WA 99201

**CERTIFICATE OF LOCATION
LODE MINING CLAIM
EUREKA COUNTY, NEVADA**

DOC # 0211103

11/13/2007 11:07 AM
Official Record
Recording requested by
IDAHO GENERAL MINES INC
Eureka County - NV
Mike Rebaleati - Recorder
Fee: \$20.50 Page 1 of 1
RPIT: Recorded By: HFS
Book- 3566 Page- 0312



The undersigned affirms that this document does not contain a social security number.

KNOW ALL MEN BY THESE PRESENTS, That the undersigned hereby certifies that:

IDAHO GENERAL MINES, INC.
10 N. Post Street, Suite 610
Spokane, WA 99201

has located the 15P2 424 Lode Mining Claim on the 26 day of September, 2007 whose dimensions are approximately 1500 feet by 600 feet. By this Declaration and such location, the above named locator(s) claim all veins, lodes, ledges, deposits and surface ground within the boundaries of said claim.

Said claim is a lode it being situated in the above mentioned county and state, and it is distinctly marked on the ground so that its boundaries may be readily traced by four 2" x 2" wooden posts four feet long. Each monument is marked with a scribed metal tag, which states the claim name and number, and the location of the monument with respect to the claim.

Beginning at the NE corner (Cor. No. 1), thence 600 feet south to the SE Corner (Cor. No. 2), thence 1500 feet west to the SW Corner (Cor. No. 3), thence 600 feet north to the NW Corner (Cor. No. 4), thence 1500 feet east to the Point of Beginning.


The Claim is approximately 1500 feet long and 600 feet wide, such that 10 feet are claimed in a easterly direction and 1490 feet in a westerly direction from the point of discovery (monument of location), at which the Notice of Location was posted, together with 300 feet on each side of the monument of location and center line of the Claim. The general course of the lode or vein is from the easterly to the westerly direction.

This claim is located in all or part of the following quarter section(s):

NW 1/4 of Section 16, T 21 N, R 52 E, M.D.M.
SW 1/4 of Section 9, T 21 N, R 52 E, M.D.M.

in EUREKA County, State of Nevada.

The work of location consisted of making a claim map as provided in N.R.S. 517.040.


Agent - Alan R. Day

AFTER RECORDING RETURN TO:

IDAHO GENERAL MINES, INC.

10 N. Post Street, Suite 610

Spokane, WA 99201

**CERTIFICATE OF LOCATION
LODE MINING CLAIM
EUREKA COUNTY, NEVADA**

The undersigned affirms that this document does not contain a social security number.

DOC # 0211104

11/19/2007

11:07 AM

Official Record

Recording Requested By
IDAHO GENERAL MINES INC

Eureka County - NV

Hike Rabaleati - Recorder

Fee: \$20.50

Page 1 of 1

RPTT.

Recorded By FES

Book- 0466 Page- 0312



0211104

KNOW ALL MEN BY THESE PRESENTS, That the undersigned hereby certifies that:

IDAHO GENERAL MINES, INC.

10 N. Post Street, Suite 610

Spokane, WA 99201

has located the TS12425 Lode Mining Claim on the 26 day of September, 2007 whose dimensions are approximately 1500 feet by 600 feet. By this Declaration and such location, the above named locator(s) claim all veins, lodes, ledges, deposits and surface ground within the boundaries of said claim.

Said claim is a lode it being situated in the above mentioned county and state, and it is distinctly marked on the ground so that its boundaries may be readily traced by four 2" x 2" wooden posts four feet long. Each monument is marked with a scribed metal tag, which states the claim name and number, and the location of the monument with respect to the claim.

Beginning at the NE corner (Cor. No. 1), thence 600 feet south to the SE Corner (Cor. No. 2), thence 1500 feet west to the SW Corner (Cor. No. 3), thence 600 feet north to the NW Corner (Cor. No. 4), thence 1500 feet east to the Point of Beginning.

The Claim is approximately 1500 feet long and 600 feet wide, such that 1490 feet are claimed in a easterly direction and 10 feet in a westerly direction from the point of discovery (monument of location), at which the Notice of Location was posted, together with 300 feet on each side of the monument of location and center line of the Claim. The general course of the lode or vein is from the easterly to the westerly direction.

This claim is located in all or part of the following quarter section(s):

NE 1/4 of Section 16, T 21 N, R 52 E, M.D.M.

NW 1/4 of Section 16, T 21 N, R 52 E, M.D.M.

in EUREKA County, State of Nevada.

The work of location consisted of making a claim map as provided in N.R.S. 517.040.


Agent - Alan R. Day

AFTER RECORDING RETURN TO:
IDAHO GENERAL MINES, INC.
10 N. Post Street, Suite 610
Spokane, WA 99201

**CERTIFICATE OF LOCATION
LODE MINING CLAIM
EUREKA COUNTY, NEVADA**

The undersigned affirms that this document does not contain a social security number.

KNOW ALL MEN BY THESE PRESENTS, That the undersigned hereby certifies that:

IDAHO GENERAL MINES, INC.
10 N. Post Street, Suite 610
Spokane, WA 99201

has located the TSP2426, Lode Mining Claim on the 26 day of September, 2007 whose dimensions are approximately 1500 feet by 600 feet. By this Declaration and such location, the above named locator(s) claim all veins, lodes, ledges, deposits and surface ground within the boundaries of said claim.

Said claim is a lode it being situated in the above mentioned county and state, and it is distinctly marked on the ground so that its boundaries may be readily traced by four 2" x 2" wooden posts four feet long. Each monument is marked with a scribed metal tag, which states the claim name and number, and the location of the monument with respect to the claim.

Beginning at the NE corner (Cor. No. 1), thence 600 feet south to the SE Corner (Cor. No. 2), thence 1500 feet west to the SW Corner (Cor. No. 3), thence 600 feet north to the NW Corner (Cor. No. 4), thence 1500 feet east to the Point of Beginning.

The Claim is approximately 1500 feet long and 600 feet wide, such that 10 feet are claimed in a easterly direction and 1490 feet in a westerly direction from the point of discovery (monument of location), at which the Notice of Location was posted, together with 300 feet on each side of the monument of location and center line of the Claim. The general course of the lode or vein is from the easterly to the westerly direction.

This claim is located in all or part of the following quarter section(s):

NW 1/4 of Section 16, T 21 N, R 52 E, M.D.M.

in EUREKA County, State of Nevada.

The work of location consisted of making a claim map as provided in N.R.S. 517.040.


Agent - Alan R. Day

DOC # 0211105

11/19/2007

11:07 AM

Official Record

Recording requested By
IDAHO GENERAL MINES INC

Eureka County - NV

Mike Rebaleati - Recorder

Fee: \$20.50

Page 1 of 1

NWTT

Recorded By: FES

Book- 8466 Page- 8314



0211105

AFTER RECORDING RETURN TO:
IDAHO GENERAL MINES, INC.
10 N. Post Street, Suite 610
Spokane, WA 99201

CERTIFICATE OF LOCATION
LODE MINING CLAIM
EUREKA COUNTY, NEVADA

The undersigned affirms that this document does not contain a social security number.

KNOW ALL MEN BY THESE PRESENTS. That the undersigned hereby certifies that:

IDAHO GENERAL MINES, INC.
10 N. Post Street, Suite 610
Spokane, WA 99201

has located the TSF2427 Lode Mining Claim on the 26 day of September, 2007 whose dimensions are approximately 1500 feet by 600 feet. By this Declaration and such location, the above named locator(s) claim all veins, lodes, ledges, deposits and surface ground within the boundaries of said claim.

Said claim is a lode it being situated in the above mentioned county and state, and it is distinctly marked on the ground so that its boundaries may be readily traced by four 2" x 2" wooden posts four feet long. Each monument is marked with a scribed metal tag, which states the claim name and number, and the location of the monument with respect to the claim.

Beginning at the NE corner (Cor. No. 1), thence 600 feet south to the SE Corner (Cor. No. 2), thence 1500 feet west to the SW Corner (Cor. No. 3), thence 600 feet north to the NW Corner (Cor. No. 4), thence 1500 feet east to the Point of Beginning.


The Claim is approximately 1500 feet long and 600 feet wide, such that 1490 feet are claimed in a easterly direction and 10 feet in a westerly direction from the point of discovery (monument of location), at which the Notice of Location was posted, together with 300 feet on each side of the monument of location and center line of the Claim. The general course of the lode or vein is from the easterly to the westerly direction.

This claim is located in all or part of the following quarter section(s):

NE 1/4 of Section 16, T 21 N, R 52 E, M.D.M.
NW 1/4 of Section 16, T 21 N, R 52 E, M.D.M.

in EUREKA County, State of Nevada.

The work of location consisted of making a claim map as provided in N.R.S. 517.040.


Agent - Alan R. Day

DOC # 0211106

11:19/2007 11:07 AM
Official Record
Recording requested by
IDAHO GENERAL MINES INC
Eureka County - NV
Mike Rebeleati - Recorder
Fee: \$20.50 Page 1 of 1
RHTT: Recorded By: FES
Book- 0466 Page- 0315



0211106

AFTER RECORDING RETURN TO:
IDAHO GENERAL MINES, INC.
10 N. Post Street, Suite 610
Spokane, WA 99201

**CERTIFICATE OF LOCATION
LODE MINING CLAIM
EUREKA COUNTY, NEVADA**

The undersigned affirms that this document does not contain a social security number.

KNOW ALL MEN BY THESE PRESENTS, That the undersigned hereby certifies that:

IDAHO GENERAL MINES, INC.
10 N. Post Street, Suite 610
Spokane, WA 99201

has located the TSE2 428 Lode Mining Claim on the 26 day of September, 2007 whose dimensions are approximately 1500 feet by 600 feet. By this Declaration and such location, the above named locator(s) claim all veins, lodes, ledges, deposits and surface ground within the boundaries of said claim.

Said claim is a lode it being situated in the above mentioned county and state, and it is distinctly marked on the ground so that its boundaries may be readily traced by four 2" x 2" wooden posts four feet long. Each monument is marked with a scribed metal tag, which states the claim name and number, and the location of the monument with respect to the claim.

Beginning at the NE corner (Cor. No. 1), thence 600 feet south to the SE Corner (Cor. No. 2), thence 1500 feet west to the SW Corner (Cor. No. 3), thence 600 feet north to the NW Corner (Cor. No. 4), thence 1500 feet east to the Point of Beginning.

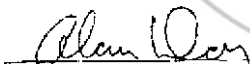
The Claim is approximately 1500 feet long and 600 feet wide, such that 10 feet are claimed in a easterly direction and 1490 feet in a westerly direction from the point of discovery (monument of location), at which the Notice of Location was posted, together with 300 feet on each side of the monument of location and center line of the Claim. The general course of the lode or vein is from the easterly to the westerly direction.

This claim is located in all or part of the following quarter section(s):

NW 1/4 of Section 16, T 21 N, R 52 E, M.D.M.

in EUREKA County, State of Nevada.

The work of location consisted of making a claim map as provided in N.R.S. 517.040.


Agent - Alan R. Day

DOC # 0211107
11/19/2007 11:07 AM
Official Record
Recording requested by
IDAHO GENERAL MINES, INC.
Eureka County - NV
Mike Rebaleati - Recorder
Fee: \$20.50 Page 1 of 1
RPT Recorded By: FES
Book- 0466 Page- 0316



DOC # 0211108

AFTER RECORDING RETURN TO:
IDAHO GENERAL MINES, INC.
10 N. Post Street, Suite 610
Spokane, WA 99201

11/19/2007 11:07 AM
Official Record
Recording requested by
IDAHO GENERAL MINES INC

Eureka County - NV
Mike Rebaletti - Recorder
Fee: \$28.50 Page 1 of 1
SPTT. Recorded By: FES
Book- 0465 Page- 0317

**CERTIFICATE OF LOCATION
LODE MINING CLAIM
EUREKA COUNTY, NEVADA**

The undersigned affirms that this document does not contain a social security number.



0211108

KNOW ALL MEN BY THESE PRESENTS, That the undersigned hereby certifies that:

IDAHO GENERAL MINES, INC.
10 N. Post Street, Suite 610
Spokane, WA 99201

has located the TSE 429 Lode Mining Claim on the 26 day of September, 2007 whose dimensions are approximately 1500 feet by 600 feet. By this Declaration and such location, the above named locator(s) claim all veins, lodes, ledges, deposits and surface ground within the boundaries of said claim.

Said claim is a lode in being situated in the above mentioned county and state, and it is distinctly marked on the ground so that its boundaries may be readily traced by four 2" x 2" wooden posts four feet long. Each monument is marked with a scribed metal tag, which states the claim name and number, and the location of the monument with respect to the claim.

Beginning at the NE corner (Cor. No. 1), thence 600 feet south to the SE Corner (Cor. No. 2), thence 1500 feet west to the SW Corner (Cor. No. 3), thence 600 feet north to the NW Corner (Cor. No. 4), thence 1500 feet east to the Point of Beginning.

The Claim is approximately 1500 feet long and 600 feet wide, such that 1490 feet are claimed in a easterly direction and 10 feet in a westerly direction from the point of discovery (monument of location), at which the Notice of Location was posted, together with 300 feet on each side of the monument of location and center line of the Claim. The general course of the lode or vein is from the easterly to the westerly direction.

This claim is located in all or part of the following quarter section(s):

NE 1/4 of Section 16, T 21 N, R 52 E, M.D.M.
NW 1/4 of Section 16, T 21 N, R 52 E, M.D.M.

in EUREKA County, State of Nevada.

The work of location consisted of making a claim map as provided in N.R.S. 517.040.


Agent - Alan R. Day

DOC # 0211109

11/19/2007

11:07 AM

Official Record

Recording requested by
IDAHO GENERAL MINES, INC.

Eureka County - NV

Mike Rebalesti - Recorder

Fee: \$28.50

Page 1 of 1

RPTT:

Recorded By: FES

Book- 0466 Page- 0318



0211109

AFTER RECORDING RETURN TO:

IDAHO GENERAL MINES, INC.

10 N. Post Street, Suite 610

Spokane, WA 99201

CERTIFICATE OF LOCATION
LODE MINING CLAIM
EUREKA COUNTY, NEVADA

The undersigned affirms that this document does not contain a social security number.

KNOW ALL MEN BY THESE PRESENTS, That the undersigned hereby certifies that:

IDAHO GENERAL MINES, INC.

10 N. Post Street, Suite 610

Spokane, WA 99201

has located the TSE 2-430 Lode Mining Claim on the 26 day of September, 2007 whose dimensions are approximately 1500 feet by 600 feet. By this Declaration and such location, the above named locator(s) claim all veins, lodes, ledges, deposits and surface ground within the boundaries of said claim.

Said claim is a lode it being situated in the above mentioned county and state, and it is distinctly marked on the ground so that its boundaries may be readily traced by four 2" x 2" wooden posts four feet long. Each monument is marked with a scribed metal tag, which states the claim name and number, and the location of the monument with respect to the claim.

Beginning at the NE corner (Cor. No. 1), thence 600 feet south to the SE Corner (Cor. No. 2), thence 1500 feet west to the SW Corner (Cor. No. 3), thence 600 feet north to the NW Corner (Cor. No. 4), thence 1500 feet east to the Point of Beginning.


The Claim is approximately 1500 feet long and 600 feet wide, such that 10 feet are claimed in a easterly direction and 1490 feet in a westerly direction from the point of discovery (monument of location), at which the Notice of Location was posted, together with 300 feet on each side of the monument of location and center line of the Claim. The general course of the lode or vein is from the easterly to the westerly direction.

This claim is located in all or part of the following quarter section(s):

NW 1/4 of Section 16, T 21 N, R 52 E, M.D.M.

in EUREKA County, State of Nevada.

The work of location consisted of making a claim map as provided in N.R.S. 517.040.


Agent - Alan R. Day

AFTER RECORDING RETURN TO:
IDAHO GENERAL MINES, INC.
10 N. Post Street, Suite 610
Spokane, WA 99201

**CERTIFICATE OF LOCATION
LODE MINING CLAIM
EUREKA COUNTY, NEVADA**

The undersigned affirms that this document does not contain a social security number.

KNOW ALL MEN BY THESE PRESENTS, That the undersigned hereby certifies that:

IDAHO GENERAL MINES, INC.
10 N. Post Street, Suite 610
Spokane, WA 99201

has located the TSE2431 Lode Mining Claim on the 26 day of September, 2007 whose dimensions are approximately 1500 feet by 600 feet. By this Declaration and such location, the above named locator(s) claim all veins, lodes, ledges, deposits and surface ground within the boundaries of said claim.

Said claim is a lode it being situated in the above mentioned county and state, and it is distinctly marked on the ground so that its boundaries may be readily traced by four 2" x 2" wooden posts four feet long. Each monument is marked with a scribed metal tag, which states the claim name and number, and the location of the monument with respect to the claim.

Beginning at the NE corner (Cor. No. 1), thence 600 feet south to the SE Corner (Cor. No. 2), thence 1500 feet west to the SW Corner (Cor. No. 3), thence 600 feet north to the NW Corner (Cor. No. 4), thence 1500 feet east to the Point of Beginning.

The Claim is approximately 1500 feet long and 600 feet wide, such that 1490 feet are claimed in a easterly direction and 10 feet in a westerly direction from the point of discovery (monument of location), at which the Notice of Location was posted, together with 300 feet on each side of the monument of location and center line of the Claim. The general course of the lode or vein is from the easterly to the westerly direction.

This claim is located in all or part of the following quarter section(s):

NE 1/4 of Section 16, T 21 N, R 52 E, M.D.M.
NW 1/4 of Section 16, T 21 N, R 52 E, M.D.M.

in EUREKA County, State of Nevada.

The work of location consisted of making a claim map as provided in N.R.S. 517.040.

Alan R. Day
Agent - Alan R. Day

DOC # 0211110

11/19/2007 11:07 AM
Official Record
Recording requested by
IDAHO GENERAL MINES INC
Eureka County - NV
Mike Rebeault - Recorder
Fee: \$20.50 Page 1 of 1
RPT: Recorded by: HES
Book-0466 Page- 0310



DOC # 0211111

AFTER RECORDING RETURN TO:
IDAHO GENERAL MINES, INC.
10 N. Post Street, Suite 610
Spokane, WA 99201

11/19/2007 11:07 AM
Official Record
Recording requested by
IDAHO GENERAL MINES INC
Eureka County - NV
Mike Rebalnati - Recorder
Fee \$20.50 Page 1 of 1
RPT Recorded By: FES
Book- 0466 Page- 0320

CERTIFICATE OF LOCATION
LODE MINING CLAIM
EUREKA COUNTY, NEVADA

The undersigned affirms that this document does not contain a social security number.



KNOW ALL MEN BY THESE PRESENTS, That the undersigned hereby certifies that:

IDAHO GENERAL MINES, INC.
10 N. Post Street, Suite 610
Spokane, WA 99201

has located the TSE2 432 Lode Mining Claim on the 26 day of September, 2007 whose dimensions are approximately 1500 feet by 600 feet. By this Declaration and such location, the above named locator(s) claim all veins, lodes, ledges, deposits and surface ground within the boundaries of said claim.

Said claim is a lode it being situated in the above mentioned county and state, and it is distinctly marked on the ground so that its boundaries may be readily traced by four 2" x 2" wooden posts four feet long. Each monument is marked with a scribed metal tag, which states the claim name and number, and the location of the monument with respect to the claim.

Beginning at the NE corner (Cor. No. 1), thence 600 feet south to the SE Corner (Cor. No. 2), thence 1500 feet west to the SW Corner (Cor. No. 3), thence 600 feet north to the NW Corner (Cor. No. 4), thence 1500 feet east to the Point of Beginning.

The Claim is approximately 1500 feet long and 600 feet wide, such that 10 feet are claimed in a easterly direction and 1490 feet in a westerly direction from the point of discovery (monument of location), at which the Notice of Location was posted, together with 300 feet on each side of the monument of location and center line of the Claim. The general course of the lode or vein is from the easterly to the westerly direction.

This claim is located in all or part of the following quarter section(s):

NW 1/4 of Section 16, T 21 N, R 52 E, M.D.M.

in EUREKA County, State of Nevada.

The work of location consisted of making a claim map as provided in N.R.S. 5) 7.040.

Agent - Alan R. Day

AFTER RECORDING RETURN TO:

IDAHO GENERAL MINES, INC.

10 N. Post Street, Suite 610

Spokane, WA 99201

**CERTIFICATE OF LOCATION
LODE MINING CLAIM
EUREKA COUNTY, NEVADA**

The undersigned affirms that this document does not contain a social security number.

DOC # 0211112

11/15/2007

11:07 AM

Official Record

Recording requested by
IDAHO GENERAL MINES, INC.

Eureka County - NV

Mike Rebaleati - Recorder

Fee: \$20.50

Page 1 of 1

RPTT:

Recorded By: FLS

Book- 0466 Page- 0321



0211112

KNOW ALL MEN BY THESE PRESENTS, That the undersigned hereby certifies that:

IDAHO GENERAL MINES, INC.

10 N. Post Street, Suite 610

Spokane, WA 99201

has located the TSE2 433 Lode Mining Claim on the 26 day of September, 2007 whose dimensions are approximately 1500 feet by 600 feet. By this Declaration and such location, the above named locator(s) claim all veins, lodes, ledges, deposits and surface ground within the boundaries of said claim.

Said claim is a lode it being situated in the above mentioned county and state, and it is distinctly marked on the ground so that its boundaries may be readily traced by four 2" x 2" wooden posts four feet long. Each monument is marked with a scribed metal tag, which states the claim name and number, and the location of the monument with respect to the claim.

Beginning at the NE corner (Cor. No. 1), thence 600 feet south to the SE Corner (Cor. No. 2), thence 1500 feet west to the SW Corner (Cor. No. 3), thence 600 feet north to the NW Corner (Cor. No. 4), thence 1500 feet east to the Point of Beginning.

The Claim is approximately 1500 feet long and 600 feet wide, such that 1490 feet are claimed in a easterly direction and 10 feet in a westerly direction from the point of discovery (monument of location), at which the Notice of Location was posted, together with 300 feet on each side of the monument of location and center line of the Claim. The general course of the lode or vein is from the easterly to the westerly direction.

This claim is located in all or part of the following quarter section(s):

NE 1/4 of Section 16, T 21 N, R 52 E, M.D.M.

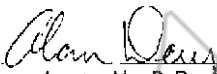
NW 1/4 of Section 16, T 21 N, R 52 E, M.D.M.

SE 1/4 of Section 16, T 21 N, R 52 E, M.D.M.

SW 1/4 of Section 16, T 21 N, R 52 E, M.D.M.

in EUREKA County, State of Nevada.

The work of location consisted of making a claim map as provided in N.R.S. 517.040.


Agent - Alan R. Day

AFTER RECORDING RETURN TO:

IDAHO GENERAL MINES, INC.

10 N. Post Street, Suite 610

Spokane, WA 99201

**CERTIFICATE OF LOCATION
LODE MINING CLAIM
EUREKA COUNTY, NEVADA**

The undersigned affirms that this document does not contain a social security number.

KNOW ALL MEN BY THESE PRESENTS, I that the undersigned hereby certifies that:

IDAHO GENERAL MINES, INC.

10 N. Post Street, Suite 610

Spokane, WA 99201

has located the T2S2 434 Lode Mining Claim on the 26 day of September, 2007 whose dimensions are approximately 1500 feet by 600 feet. By this Declaration and such location, the above named locator(s) claim all veins, lodes, ledges, deposits and surface ground within the boundaries of said claim.

Said claim is a lode it being situated in the above mentioned county and state, and it is distinctly marked on the ground so that its boundaries may be readily traced by four 2" x 2" wooden posts four feet long. Each monument is marked with a scribed metal tag, which states the claim name and number, and the location of the monument with respect to the claim.

Beginning at the NE corner (Cor. No. 1), thence 600 feet south to the SE Corner (Cor. No. 2), thence 1500 feet west to the SW Corner (Cor. No. 3), thence 600 feet north to the NW Corner (Cor. No. 4), thence 1500 feet east to the Point of Beginning.

The Claim is approximately 1500 feet long and 600 feet wide, such that 10 feet are claimed in a easterly direction and 1490 feet in a westerly direction from the point of discovery (monument of location), at which the Notice of Location was posted, together with 300 feet on each side of the monument of location and center line of the Claim. The general course of the lode or vein is from the easterly to the westerly direction.


This claim is located in all or part of the following quarter section(s):

NW 1/4 of Section 16, T 21 N, R 52 E, M.D.M.

SW 1/4 of Section 16, T 21 N, R 52 E, M.D.M.

in **EUREKA** County, State of Nevada.

The work of location consisted of making a claim map as provided in N.R.S. 517.040.


Agent - Alan R. Day

DOC # 0211113

11/19/2007

11:47 AM

Official Record

Recording requested by
IDAHO GENERAL MINES, INC.

Eureka County - NV

Mike Rebaletti - Recorder

Fee: \$20.50

Page 1 of 1

RPTT:

Recorded By FES

Book- 9468 Page- 0322



0211113

DOC # 0211114

AFTER RECORDING RETURN TO:
IDAHO GENERAL MINES, INC.
10 N. Post Street, Suite 610
Spokane, WA 99201

11/19/2007 11:07 AM
Official Record
Recording requested By
IDAHO GENERAL MINES INC
Eureka County - NV
Mike Rebaletti - Recorder
Fee: \$20.50 Page 1 of 1
RPTT: Recorded By: FES
Book- 0466 Page- 0323

**CERTIFICATE OF LOCATION
LODE MINING CLAIM
EUREKA COUNTY, NEVADA**

The undersigned affirms that this document does
not contain a social security number



KNOW ALL MEN BY THESE PRESENTS, That the undersigned hereby certifies that:

IDAHO GENERAL MINES, INC.
10 N. Post Street, Suite 610
Spokane, WA 99201

has located the TSP2 435 Lode Mining Claim on the 26 day of September, 2007 whose dimensions are
approximately 1500 feet by 600 feet. By this Declaration and such location, the above named locator(s)
claim all veins, lodes, ledges, deposits and surface ground within the boundaries of said claim.

Said claim is a lode it being situated in the above mentioned county and state, and it is distinctly marked on
the ground so that its boundaries may be readily traced by four 2" x 2" wooden posts four feet long. Each
monument is marked with a scribed metal tag, which states the claim name and number, and the location of
the monument with respect to the claim.

Beginning at the NE corner (Cor. No. 1), thence 600 feet south to the SE Corner (Cor. No. 2), thence 1500
feet west to the SW Corner (Cor. No. 3), thence 600 feet north to the NW Corner (Cor. No. 4), thence 1500
feet east to the Point of Beginning.

The Claim is approximately 1500 feet long and 600 feet wide, such that 1490 feet are claimed in a
easterly direction and 10 feet in a westerly direction from the point of discovery (monument of location),
at which the Notice of Location was posted, together with 300 feet on each side of the monument of
location and center line of the Claim. The general course of the lode or vein is from the easterly to the
westerly direction.

This claim is located in all or part of the following quarter section(s):

SE 1/4 of Section 16, T 21 N, R 52 E, M.D.M.
SW 1/4 of Section 16, T 21 N, R 52 E, M.D.M.

in EUREKA County, State of Nevada.

The work of location consisted of making a claim map as provided in N.R.S. 517.040.

Agent - Alan R. Day

AFTER RECORDING RETURN TO:
IDAHO GENERAL MINES, INC.
10 N. Post Street, Suite 610
Spokane, WA 99201

**CERTIFICATE OF LOCATION
LODE MINING CLAIM
EUREKA COUNTY, NEVADA**

The undersigned affirms that this document does not contain a social security number.

KNOW ALL MEN BY THESE PRESENTS, That the undersigned hereby certifies that:

IDAHO GENERAL MINES, INC.
10 N. Post Street, Suite 610
Spokane, WA 99201

has located the TSEZ 436 Lode Mining Claim on the 26 day of September, 2007 whose dimensions are approximately 1500 feet by 600 feet. By this Declaration and such location, the above named locator(s) claim all veins, lodes, ledges, deposits and surface ground within the boundaries of said claim.

Said claim is a lode it being situated in the above mentioned county and state, and it is distinctly marked on the ground so that its boundaries may be readily traced by four 2" x 2" wooden posts four feet long. Each monument is marked with a scribed metal tag, which states the claim name and number, and the location of the monument with respect to the claim.

Beginning at the NE corner (Cor. No. 1), thence 600 feet south to the SE Corner (Cor. No. 2), thence 1500 feet west to the SW Corner (Cor. No. 3), thence 600 feet north to the NW Corner (Cor. No. 4), thence 1500 feet east to the Point of Beginning.


The Claim is approximately 1500 feet long and 600 feet wide, such that 10 feet are claimed in a easterly direction and 1490 feet in a westerly direction from the point of discovery (monument of location), at which the Notice of Location was posted, together with 300 feet on each side of the monument of location and center line of the Claim. The general course of the lode or vein is from the easterly to the westerly direction.

This claim is located in all or part of the following quarter section(s):

SW 1/4 of Section 16, T 21 N, R 52 E, M.D.M.

in EUREKA County, State of Nevada.

The work of location consisted of making a claim map as provided in N.R.S. 517.040.


Agent - Alan R. Day

DOC # 0211115

11/19/2007 11:19 AM
Official Record
Recording requested By
IDAHO GENERAL MINES, INC.
Eureka County - NV
Mike Rebeleati - Recorder
Fee: \$20.50 Page 1 of 1
NPTT: Recorded By: FFS
Book - 0466 Page - 0324



0211115

AFTER RECORDING RETURN TO:
IDAHO GENERAL MINES, INC.
10 N. Post Street, Suite 610
Spokane, WA 99201

**CERTIFICATE OF LOCATION
LODE MINING CLAIM
EUREKA COUNTY, NEVADA**

The undersigned affirms that this document does not contain a social security number.

DOC # 0211116

11/19/2007

11:07 AM

Official Record

Recording requested by
IDAHO GENERAL MINES INC

Eureka County - NV

Mike Rebaletti - Recorder

Fee: \$20.50

Page 1 of 1

RPT:

Recorded By CES

Book- 0466 Page- 0325



0211116

KNOW ALL MEN BY THESE PRESENTS, That the undersigned hereby certifies that:

IDAHO GENERAL MINES, INC.
10 N. Post Street, Suite 610
Spokane, WA 99201

has located the TSE2 427 Lode Mining Claim on the 26 day of September, 2007 whose dimensions are approximately 1500 feet by 600 feet. By this Declaration and such location, the above named locator(s) claim all veins, lodes, ledges, deposits and surface ground within the boundaries of said claim.

Said claim is a lode it being situated in the above mentioned county and state, and it is distinctly marked on the ground so that its boundaries may be readily traced by four 2" x 2" wooden posts four feet long. Each monument is marked with a scribed metal tag, which states the claim name and number, and the location of the monument with respect to the claim.

Beginning at the NE corner (Cor. No. 1), thence 600 feet south to the SE Corner (Cor. No. 2), thence 1500 feet west to the SW Corner (Cor. No. 3), thence 600 feet north to the NW Corner (Cor. No. 4), thence 1500 feet east to the Point of Beginning.


The Claim is approximately 1500 feet long and 600 feet wide, such that 1490 feet are claimed in a easterly direction and 10 feet in a westerly direction from the point of discovery (monument of location), at which the Notice of Location was posted, together with 300 feet on each side of the monument of location and center line of the Claim. The general course of the lode or vein is from the easterly to the westerly direction.

This claim is located in all or part of the following quarter section(s):

SE 1/4 of Section 16, T 21 N, R 52 E, M.D.M.
SW 1/4 of Section 16, T 21 N, R 52 E, M.D.M.

in EUREKA County, State of Nevada.

The work of location consisted of making a claim map as provided in N.R.S. 517.040.


Agent Alan R. Day

AFTER RECORDING RETURN TO:
IDAHO GENERAL MINES, INC.
10 N. Post Street, Suite 610
Spokane, WA 99201

**CERTIFICATE OF LOCATION
LODE MINING CLAIM
EUREKA COUNTY, NEVADA**

The undersigned affirms that this document does not contain a social security number.

KNOW ALL MEN BY THESE PRESENTS, That the undersigned hereby certifies that:

IDAHO GENERAL MINES, INC.
10 N. Post Street, Suite 610
Spokane, WA 99201

has located the TSE2 438 Lode Mining Claim on the 26 day of September, 2007 whose dimensions are approximately 1500 feet by 600 feet. By this Declaration and such location, the above named locator(s) claim all veins, lodes, ledges, deposits and surface ground within the boundaries of said claim.

Said claim is a lode it being situated in the above mentioned county and state, and it is distinctly marked on the ground so that its boundaries may be readily traced by four 2" x 2" wooden posts four feet long. Each monument is marked with a scribed metal tag, which states the claim name and number, and the location of the monument with respect to the claim.

Beginning at the NE corner (Cor. No. 1), thence 600 feet south to the SE Corner (Cor. No. 2), thence 1500 feet west to the SW Corner (Cor. No. 3), thence 600 feet north to the NW Corner (Cor. No. 4), thence 1500 feet east to the Point of Beginning.

The Claim is approximately 1500 feet long and 600 feet wide, such that 10 feet are claimed in a easterly direction and 1490 feet in a westerly direction from the point of discovery (monument of location), at which the Notice of Location was posted, together with 300 feet on each side of the monument of location and center line of the Claim. The general course of the lode or vein is from the easterly to the westerly direction.

This claim is located in all or part of the following quarter section(s):

SW 1/4 of Section 16, T 21 N, R 52 E, M.D.M.

in EUREKA County, State of Nevada.

The work of location consisted of making a claim map as provided in N.R.S. 517.040.

Alan R. Day
Agent - Alan R. Day

DOC # 0211117

11/19/2007 11:37 AM

Official Record

Recording requested By:
IDAHO GENERAL MINES, INC.

Eureka County - NV

Mike Rebaleati - Recorder

Fee: \$20.50

Page 1 of 1

RPTT:

Recorded By: FFS

Book- 0466 Page- 0326



0211117

AFTER RECORDING RETURN TO:

IDAHO GENERAL MINES, INC.
10 N. Post Street, Suite 610
Spokane, WA 99201

CERTIFICATE OF LOCATION
LODE MINING CLAIM
EUREKA COUNTY, NEVADA

The undersigned affirms that this document does not contain a social security number.

KNOW ALL MEN BY THESE PRESENTS, That the undersigned hereby certifies that:

IDAHO GENERAL MINES, INC.
10 N. Post Street, Suite 610
Spokane, WA 99201

has located the T1S-2-439 Lode Mining Claim on the 26 day of September, 2007 whose dimensions are approximately 1500 feet by 600 feet. By this Declaration and such location, the above named locator(s) claim all veins, lodes, ledges, deposits and surface ground within the boundaries of said claim.

Said claim is a lode it being situated in the above mentioned county and state, and it is distinctly marked on the ground so that its boundaries may be readily traced by four 2" x 2" wooden posts four feet long. Each monument is marked with a scribed metal tag, which states the claim name and number, and the location of the monument with respect to the claim.

Beginning at the NE corner (Cor. No. 1), thence 600 feet south to the SE Corner (Cor. No. 2), thence 1500 feet west to the SW Corner (Cor. No. 3), thence 600 feet north to the NW Corner (Cor. No. 4), thence 1500 feet east to the Point of Beginning.

The Claim is approximately 1500 feet long and 600 feet wide, such that 1490 feet are claimed in a easterly direction and 10 feet in a westerly direction from the point of discovery (monument of location), at which the Notice of Location was posted, together with 300 feet on each side of the monument of location and center line of the Claim. The general course of the lode or vein is from the easterly to the westerly direction.

This claim is located in all or part of the following quarter section(s):

SE 1/4 of Section 16, T 21 N, R 52 E, M.D.M.
SW 1/4 of Section 16, T 21 N, R 52 E, M.D.M.

in **EUREKA** County, State of Nevada.

The work of location consisted of making a claim map as provided in N.R.S. 517.040.


Agent - Alan R. Day

DOC # 0211118

11/19/2007

11:07 AM

Official Record

Recording requested by
IDAHO GENERAL MINES INC

Eureka County - NV

Mike Rebaleati - Recorder

Fee: \$20.50

Page 1 of 1

ROYT.

Recorded By: FES

Book- 0466 Page- 0327



0211118

DOC # 0211119

AFTER RECORDING RETURN TO:
IDAHO GENERAL MINES, INC.
10 N. Post Street, Suite 610
Spokane, WA 99201

11/15/2007 11:07 AM
Official Record
Recording requested by
IDAHO GENERAL MINES, INC.

Eureka County - NV
Mike Rebaletti - Recorder
Fee: \$20.50 Page 1 of 1
RPTT. Recorded By FES
Book- 0468 Page- 0028

**CERTIFICATE OF LOCATION
LODE MINING CLAIM
EUREKA COUNTY, NEVADA**

The undersigned affirms that this document does not contain a social security number.



0211119

KNOW ALL MEN BY THESE PRESENTS. That the undersigned hereby certifies that:

IDAHO GENERAL MINES, INC.
10 N. Post Street, Suite 610
Spokane, WA 99201

has located the TSE2 410 Lode Mining Claim on the 26 day of September, 2007 whose dimensions are approximately 1500 feet by 600 feet. By this Declaration and such location, the above named locator(s) claim all veins, lodes, ledges, deposits and surface ground within the boundaries of said claim.

Said claim is a lode it being situated in the above mentioned county and state, and it is distinctly marked on the ground so that its boundaries may be readily traced by four 2" x 2" wooden posts four feet long. Each monument is marked with a scribed metal tag, which states the claim name and number, and the location of the monument with respect to the claim.

Beginning at the NE corner (Cor. No. 1), thence 600 feet south to the SE Corner (Cor. No. 2), thence 1500 feet west to the SW Corner (Cor. No. 3), thence 600 feet north to the NW Corner (Cor. No. 4), thence 1500 feet east to the Point of Beginning.

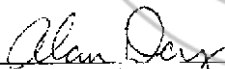
The Claim is approximately 1500 feet long and 600 feet wide, such that 10 feet are claimed in a easterly direction and 1490 feet in a westerly direction from the point of discovery (monument of location), at which the Notice of Location was posted, together with 300 feet on each side of the monument of location and center line of the Claim. The general course of the lode or vein is from the easterly to the westerly direction.

This claim is located in all or part of the following quarter section(s):

SW 1/4 of Section 16, T 21 N, R 52 E, M.D.M.

in EUREKA County, State of Nevada.

The work of location consisted of making a claim map as provided in N.R.S. 517.040.


Agent - Alan R. Day

AFTER RECORDING RETURN TO:
IDAHO GENERAL MINES, INC.
10 N. Post Street, Suite 610
Spokane, WA 99201

**CERTIFICATE OF LOCATION
LODE MINING CLAIM
EUREKA COUNTY, NEVADA**

DOC # 0211120

11/19/2007 11:07 AM
Official Record
Recording requested By
IDAHO GENERAL MINES, INC.
Eureka County - NV
Mike Rebaleati - Recorder
Fee: \$20.50 Page 1 of 1
RPT: Recorded By: FES
Book- C485 Page- 0329



The undersigned affirms that this document does not contain a social security number.

KNOW ALL MEN BY THESE PRESENTS, That the undersigned hereby certifies that:

IDAHO GENERAL MINES, INC.
10 N. Post Street, Suite 610
Spokane, WA 99201

has located the TSE2441 Lode Mining Claim on the 26 day of September, 2007 whose dimensions are approximately 1500 feet by 600 feet. By this Declaration and such location, the above named locator(s) claim all veins, lodes, ledges, deposits and surface ground within the boundaries of said claim.

Said claim is a lode it being situated in the above mentioned county and state, and it is distinctly marked on the ground so that its boundaries may be readily traced by four 2" x 2" wooden posts four feet long. Each monument is marked with a scribed metal tag, which states the claim name and number, and the location of the monument with respect to the claim.

Beginning at the NE corner (Cor. No. 1), thence 600 feet south to the SE Corner (Cor. No. 2), thence 1500 feet west to the SW Corner (Cor. No. 3), thence 600 feet north to the NW Corner (Cor. No. 4), thence 1500 feet east to the Point of Beginning.

The Claim is approximately 1500 feet long and 600 feet wide, such that 1490 feet are claimed in a easterly direction and 10 feet in a westerly direction from the point of discovery (monument of location), at which the Notice of Location was posted, together with 300 feet on each side of the monument of location and center line of the Claim. The general course of the lode or vein is from the easterly to the westerly direction.

This claim is located in all or part of the following quarter section(s):

NE 1/4 of Section 21, T 21 N, R 52 E, M.D.M.
NW 1/4 of Section 21, T 21 N, R 52 E, M.D.M.
SE 1/4 of Section 16, T 21 N, R 52 E, M.D.M.
SW 1/4 of Section 16, T 21 N, R 52 E, M.D.M.

in EUREKA County, State of Nevada.

The work of location consisted of making a claim map as provided in N.R.S. 517.040.

Agent - Alan R. Day

AFTER RECORDING RETURN TO:
IDAHO GENERAL MINES, INC.
10 N. Post Street, Suite 610
Spokane, WA 99201

**CERTIFICATE OF LOCATION
LODE MINING CLAIM
EUREKA COUNTY, NEVADA**

The undersigned affirms that this document does not contain a social security number.

DOC # 0211121
11/19/2007 11:07 AM
Official Record
Recording requested by
IDAHO GENERAL MINES, INC.
Eureka County - NV
Mike Rebaleati - Recorder
Fee: \$20.50 Page 1 of 1
NPT: Recorded By: FES
Book- 0496 Page- 0330



KNOW ALL MEN BY THESE PRESENTS, That the undersigned hereby certifies that:

IDAHO GENERAL MINES, INC.
10 N. Post Street, Suite 610
Spokane, WA 99201

has located the TSE2 442 Lode Mining Claim on the 26 day of September, 2007 whose dimensions are approximately 1500 feet by 600 feet. By this Declaration and such location, the above named locator(s) claim all veins, lodes, ledges, deposits and surface ground within the boundaries of said claim.

Said claim is a lode it being situated in the above mentioned county and state, and it is distinctly marked on the ground so that its boundaries may be readily traced by four 2" x 2" wooden posts four feet long. Each monument is marked with a scribed metal tag, which states the claim name and number, and the location of the monument with respect to the claim.

Beginning at the NE corner (Cor. No. 1), thence 600 feet south to the SE Corner (Cor. No. 2), thence 1500 feet west to the SW Corner (Cor. No. 3), thence 600 feet north to the NW Corner (Cor. No. 4), thence 1500 feet east to the Point of Beginning.

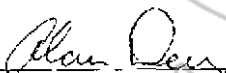
The Claim is approximately 1500 feet long and 600 feet wide, such that 10 feet are claimed in a easterly direction and 1490 feet in a westerly direction from the point of discovery (monument of location), at which the Notice of Location was posted, together with 300 feet on each side of the monument of location and center line of the Claim. The general course of the lode or vein is from the easterly to the westerly direction.

This claim is located in all or part of the following quarter section(s):

NW 1/4 of Section 21, T 21 N, R 52 E, M.D.M.
SW 1/4 of Section 16, T 21 N, R 52 E, M.D.M.

in EUREKA County, State of Nevada.

The work of location consisted of making a claim map as provided in N.R.S. 517.040.


Agent - Alan R. Day

AFTER RECORDING RETURN TO:
IDAHO GENERAL MINES, INC.
10 N. Post Street, Suite 610
Spokane, WA 99201

**CERTIFICATE OF LOCATION
LODE MINING CLAIM
EUREKA COUNTY, NEVADA**

DOC # 0211122
11/19/2007 11:07 AM
Official Record
Recording requested by
IDAHO GENERAL MINES INC
Eureka County - NV
Mike Rebaleati - Recorder
Fee \$20.50 Page 1 of 1
RPT1 Recorded By FES
Book - 0486 Page - 033



The undersigned affirms that this document does not contain a social security number.

KNOW ALL MEN BY THESE PRESENTS, That the undersigned hereby certifies that:

IDAHO GENERAL MINES, INC.
10 N. Post Street, Suite 610
Spokane, WA 99201

has located the TSE2 443 Lode Mining Claim on the 26 day of September, 2007 whose dimensions are approximately 1500 feet by 600 feet. By this Declaration and such location, the above named locator(s) claim all veins, lodes, ledges, deposits and surface ground within the boundaries of said claim.

Said claim is a lode it being situated in the above mentioned county and state, and it is distinctly marked on the ground so that its boundaries may be readily traced by four 2" x 2" wooden posts four feet long. Each monument is marked with a scribed metal tag, which states the claim name and number, and the location of the monument with respect to the claim.

Beginning at the NE corner (Cor. No. 1), thence 600 feet south to the SE Corner (Cor. No. 2), thence 1500 feet west to the SW Corner (Cor. No. 3), thence 600 feet north to the NW Corner (Cor. No. 4), thence 1500 feet east to the Point of Beginning.

The Claim is approximately 1500 feet long and 600 feet wide, such that 1490 feet are claimed in a easterly direction and 10 feet in a westerly direction from the point of discovery (monument of location), at which the Notice of Location was posted, together with 300 feet on each side of the monument of location and center line of the Claim. The general course of the lode or vein is from the easterly to the westerly direction.

This claim is located in all or part of the following quarter section(s):

NE 1/4 of Section 8, T 21 N, R 52 E, M.D.M.
NW 1/4 of Section 9, T 21 N, R 52 E, M.D.M.

in EUREKA County, State of Nevada.

The work of location consisted of making a claim map as provided in N.R.S. 517.040.


Agent - Alan R. Day

DOC # 0211123

11/19/2007

11:07 AM

Official Record

Recording requested by
IDAHO GENERAL MINES, INC.

Eureka County - NV

Mike Rebalzati - Recorder

Fee: \$20.50

Page 1 of 1

RPTT:

Recorded By: FES

Book- 0460 Page- 0332



0211123

AFTER RECORDING RETURN TO:

IDAHO GENERAL MINES, INC.

10 N. Post Street, Suite 610

Spokane, WA 99201

**CERTIFICATE OF LOCATION
LODE MINING CLAIM
EUREKA COUNTY, NEVADA**

The undersigned affirms that this document does not contain a social security number.

KNOW ALL MEN BY THESE PRESENTS, That the undersigned hereby certifies that:

IDAHO GENERAL MINES, INC.

10 N. Post Street, Suite 610

Spokane, WA 99201

has located the TSE2 444 Lode Mining Claim on the 26 day of September, 2007 whose dimensions are approximately 1500 feet by 600 feet. By this Declaration and such location, the above named locator(s) claim all veins, lodes, ledges, deposits and surface ground within the boundaries of said claim.

Said claim is a lode it being situated in the above mentioned county and state, and it is distinctly marked on the ground so that its boundaries may be readily traced by four 2" x 2" wooden posts four feet long. Each monument is marked with a scribed metal tag, which states the claim name and number, and the location of the monument with respect to the claim.

Beginning at the NE corner (Cor. No. 1), thence 600 feet south to the SE Corner (Cor. No. 2), thence 1500 feet west to the SW Corner (Cor. No. 3), thence 600 feet north to the NW Corner (Cor. No. 4), thence 1500 feet east to the Point of Beginning.

The Claim is approximately 1500 feet long and 600 feet wide, such that 10 feet are claimed in a easterly direction and 1490 feet in a westerly direction from the point of discovery (monument of location), at which the Notice of Location was posted, together with 300 feet on each side of the monument of location and center line of the Claim. The general course of the lode or vein is from the easterly to the westerly direction.

This claim is located in all or part of the following quarter section(s):

NE 1/4 of Section 8, T 21 N, R 52 E, M.D.M.

in EUREKA County, State of Nevada.

The work of location consisted of making a claim map as provided in N.R.S. 517.040.

Agent Alan R. Day

AFTER RECORDING RETURN TO:
IDAHO GENERAL MINES, INC.
10 N. Post Street, Suite 610
Spokane, WA 99201

**CERTIFICATE OF LOCATION
LODE MINING CLAIM
EUREKA COUNTY, NEVADA**

The undersigned affirms that this document does
not contain a social security number.

DOC # 0211124

11/19/2007

11:07 AM

Official Record

Recording requested By
IDAHO GENERAL MINES INC.

Eureka County - NV

Mike Rebaleati - Recorder

Fee: \$20.50

Page 1 of 1

RPTT

Recorded By: FES

Book- #466 Page- 0333



0211124

KNOW ALL MEN BY THESE PRESENTS, That the undersigned hereby certifies that:

IDAHO GENERAL MINES, INC.
10 N. Post Street, Suite 610
Spokane, WA 99201

has located the TSE2 445 Lode Mining Claim on the 26 day of September, 2007 whose dimensions are
approximately 1500 feet by 600 feet. By this Declaration and such location, the above named locator(s)
claim all veins, lodes, ledges, deposits and surface ground within the boundaries of said claim.

Said claim is a lode it being situated in the above mentioned county and state, and it is distinctly marked on
the ground so that its boundaries may be readily traced by four 2" x 2" wooden posts four feet long. Each
monument is marked with a scribed metal tag, which states the claim name and number, and the location of
the monument with respect to the claim.

Beginning at the NE corner (Cor. No. 1), thence 600 feet south to the SE Corner (Cor. No. 2), thence 1500
feet west to the SW Corner (Cor. No. 3), thence 600 feet north to the NW Corner (Cor. No. 4), thence 1500
feet east to the Point of Beginning.

The Claim is approximately 1500 feet long and 600 feet wide, such that 1490 feet are claimed in a
easterly direction and 10 feet in a westerly direction from the point of discovery (monument of location),
at which the Notice of Location was posted, together with 300 feet on each side of the monument of
location and center line of the Claim. The general course of the lode or vein is from the easterly to the
westerly direction.

This claim is located in all or part of the following quarter section(s):

NE 1/4 of Section 8, T 21 N, R 52 E, M.D.M.
NW 1/4 of Section 9, T 21 N, R 52 E, M.D.M.

in EUREKA County, State of Nevada.

The work of location consisted of making a claim map as provided in N.R.S. 517.040.

Alan R. Day
Agent - Alan R. Day

AFTER RECORDING RETURN TO:
IDAHO GENERAL MINES, INC.
10 N. Post Street, Suite 610
Spokane, WA 99201

**CERTIFICATE OF LOCATION
LODE MINING CLAIM
EUREKA COUNTY, NEVADA**

The undersigned affirms that this document does not contain a social security number.

DOC # 0211125

11/19/2007 11:07 AM
Official Record
Recording requested by
IDAHO GENERAL MINES INC
Eureka County - NV
Mike Rebaletti - Recorder
Fee: \$20.50 Page 1 of 1
RMTT: Recorded By: FES
Book- 0465 Page- 0334



0211125

KNOW ALL MEN BY THESE PRESENTS, That the undersigned hereby certifies that:

IDAHO GENERAL MINES, INC.
10 N. Post Street, Suite 610
Spokane, WA 99201

has located the TSE2 446 Lode Mining Claim on the 26 day of September, 2007 whose dimensions are approximately 1500 feet by 600 feet. By this Declaration and such location, the above named locator(s) claim all veins, lodes, ledges, deposits and surface ground within the boundaries of said claim.

Said claim is a lode it being situated in the above mentioned county and state, and it is distinctly marked on the ground so that its boundaries may be readily traced by four 2" x 2" wooden posts four feet long. Each monument is marked with a scribed metal tag, which states the claim name and number, and the location of the monument with respect to the claim.

Beginning at the NE corner (Cor. No. 1), thence 600 feet south to the SE Corner (Cor. No. 2), thence 1500 feet west to the SW Corner (Cor. No. 3), thence 600 feet north to the NW Corner (Cor. No. 4), thence 1500 feet east to the Point of Beginning.

The Claim is approximately 1500 feet long and 600 feet wide, such that 10 feet are claimed in a easterly direction and 1490 feet in a westerly direction from the point of discovery (monument of location), at which the Notice of Location was posted, together with 300 feet on each side of the monument of location and center line of the Claim. The general course of the lode or vein is from the easterly to the westerly direction.

This claim is located in all or part of the following quarter section(s):

NE 1/4 of Section 8, T 21 N, R 52 E, M.D.M.

in EUREKA County, State of Nevada.

The work of location consisted of making a claim map as provided in N.R.S. 517.040.


Agent - Alan R. Day

AFTER RECORDING RETURN TO:
IDAHO GENERAL MINES, INC.
10 N. Post Street, Suite 610
Spokane, WA 99201

**CERTIFICATE OF LOCATION
LODE MINING CLAIM
EUREKA COUNTY, NEVADA**

The undersigned affirms that this document does
not contain a social security number.

DOC # 0211126

11/19/2007 11:07 AM

Official Record

Recording requested by
IDAHO GENERAL MINES INC

Eureka County - NV
Mike Rebaleati - Recorder

Fee: \$20.50 Page 1 of 1
RPTT Recorded By: PFS
Book- 0466 Page- 0335



0211126

KNOW ALL MEN BY THESE PRESENTS, That the undersigned hereby certifies that:

IDAHO GENERAL MINES, INC.
10 N. Post Street, Suite 610
Spokane, WA 99201

has located the TSE2 447 Lode Mining Claim on the 26 day of September, 2007 whose dimensions are approximately 1500 feet by 600 feet. By this Declaration and such location, the above named locator(s) claim all veins, lodes, ledges, deposits and surface ground within the boundaries of said claim.

Said claim is a lode is being situated in the above mentioned county and state, and it is distinctly marked on the ground so that its boundaries may be readily traced by four 2" x 2" wooden posts four feet long. Each monument is marked with a scribed metal tag, which states the claim name and number, and the location of the monument with respect to the claim.

Beginning at the NE corner (Cor. No. 1), thence 600 feet south to the SE Corner (Cor. No. 2), thence 1500 feet west to the SW Corner (Cor. No. 3), thence 600 feet north to the NW Corner (Cor. No. 4), thence 1500 feet east to the Point of Beginning.

The Claim is approximately 1500 feet long and 600 feet wide, such that 1490 feet are claimed in a easterly direction and 10 feet in a westerly direction from the point of discovery (monument of location), at which the Notice of Location was posted, together with 300 feet on each side of the monument of location and center line of the Claim. The general course of the lode or vein is from the easterly to the westerly direction.

This claim is located in all or part of the following quarter section(s):

NE 1/4 of Section 8, T 21 N, R 32 E, M.D.M.
NW 1/4 of Section 9, T 21 N, R 32 E, M.D.M.

in EUREKA County, State of Nevada.

The work of location consisted of making a claim map as provided in N.R.S. 517.040.


Agent - Alan R. Day

AFTER RECORDING RETURN TO:
IDAHO GENERAL MINES, INC.
10 N. Post Street, Suite 610
Spokane, WA 99201

CERTIFICATE OF LOCATION
LODE MINING CLAIM
EUREKA COUNTY, NEVADA

The undersigned affirms that this document does not contain a social security number.

KNOW ALL MEN BY THESE PRESENTS, That the undersigned hereby certifies that:

IDAHO GENERAL MINES, INC.
10 N. Post Street, Suite 610
Spokane, WA 99201

has located the TSP2.448 Lode Mining Claim on the 26 day of September, 2007 whose dimensions are approximately 1500 feet by 600 feet. By this Declaration and such location, the above named locator(s) claim all veins, lodes, ledges, deposits and surface ground within the boundaries of said claim.

Said claim is a lode it being situated in the above mentioned county and state, and it is distinctly marked on the ground so that its boundaries may be readily traced by four 2" x 2" wooden posts four feet long. Each monument is marked with a scribed metal tag, which states the claim name and number, and the location of the monument with respect to the claim.

Beginning at the NE corner (Cor. No. 1), thence 600 feet south to the SE Corner (Cor. No. 2), thence 1500 feet west to the SW Corner (Cor. No. 3), thence 600 feet north to the NW Corner (Cor. No. 4), thence 1500 feet east to the Point of Beginning.

The Claim is approximately 1500 feet long and 600 feet wide, such that 10 feet are claimed in a easterly direction and 1490 feet in a westerly direction from the point of discovery (monument of location), at which the Notice of Location was posted, together with 300 feet on each side of the monument of location and center line of the Claim. The general course of the lode or vein is from the easterly to the westerly direction.

This claim is located in all or part of the following quarter section(s):

NE 1/4 of Section 8, T 21 N, R 52 E, M.D.M.

in EUREKA County, State of Nevada.

The work of location consisted of making a claim map as provided in N.R.S. 517.040.


Agent - Alan R. Day

DOC # 0211127

11/15/2007 11:07 AM
Official Record
Recording requested by
IDAHO GENERAL MINES INC

Eureka County - NV
Mike Rebaleati - Recorder
Fee: \$20.50 Page: 1 of 1
RPTT: Recorded By: FES
Book- 0466 Page- 033E



AFTER RECORDING RETURN TO:
IDAHO GENERAL MINES, INC.
10 N. Post Street, Suite 610
Spokane, WA 99201

CERTIFICATE OF LOCATION
LODE MINING CLAIM
EUREKA COUNTY, NEVADA

The undersigned affirms that this document does not contain a social security number.

KNOW ALL MEN BY THESE PRESENTS. That the undersigned hereby certifies that:

IDAHO GENERAL MINES, INC.
10 N. Post Street, Suite 610
Spokane, WA 99201

has located the TSE2449 Lode Mining Claim on the 26 day of September, 2007 whose dimensions are approximately 1500 feet by 600 feet. By this Declaration and such location, the above named locator(s) claim all veins, lodes, ledges, deposits and surface ground within the boundaries of said claim.

Said claim is a lode it being situated in the above mentioned county and state, and it is distinctly marked on the ground so that its boundaries may be readily traced by four 2" x 2" wooden posts four feet long. Each monument is marked with a scribed metal tag, which states the claim name and number, and the location of the monument with respect to the claim.

Beginning at the NE corner (Cor. No. 1), thence 600 feet south to the SE Corner (Cor. No. 2), thence 1500 feet west to the SW Corner (Cor. No. 3), thence 600 feet north to the NW Corner (Cor. No. 4), thence 1500 feet east to the Point of Beginning.

The Claim is approximately 1500 feet long and 600 feet wide, such that 1490 feet are claimed in a easterly direction and 10 feet in a westerly direction from the point of discovery (monument of location), at which the Notice of Location was posted, together with 300 feet on each side of the monument of location and center line of the Claim. The general course of the lode or vein is from the easterly to the westerly direction.

This claim is located in all or part of the following quarter section(s):

NE 1/4 of Section 8, T 21 N, R 52 E, M.D.M.
NW 1/4 of Section 9, T 21 N, R 52 E, M.D.M.

in EUREKA County, State of Nevada.

The work of location consisted of making a claim map as provided in N.R.S. 517.040.


Agent - Alan R. Day

DOC # 0211128

11/19/2007 11:07 AM

Official Record

Recording requested By
IDAHO GENERAL MINES INC

Eureka County - NV
Mike Rebaleati - Recorder

Fee: \$20.50 Page 1 of 1
RPTT Recorded By: FES
Book- 0466 Page- 0337



0211128

AFTER RECORDING RETURN TO:
IDAHO GENERAL MINES, INC.
10 N. Post Street, Suite 610
Spokane, WA 99201

**CERTIFICATE OF LOCATION
LODE MINING CLAIM
EUREKA COUNTY, NEVADA**

DOC # 0211129

11/19/2007 11:07 AM
Official Record
Recording requested by
IDAHO GENERAL MINES INC
Eureka County - NV
Mike Rebaletti - Recorder
Fee: \$20.50 Page 1 of 1
RPTT Recorded By: FES
Book- 3566 Page- 0338



The undersigned affirms that this document does not contain a social security number.

KNOW ALL MEN BY THESE PRESENTS, That the undersigned hereby certifies that:

IDAHO GENERAL MINES, INC.
10 N. Post Street, Suite 610
Spokane, WA 99201

has located the TSEZ 430 Lode Mining Claim on the 26 day of September, 2007 whose dimensions are approximately 1500 feet by 600 feet. By this Declaration and such location, the above named locator(s) claim all veins, lodes, ledges, deposits and surface ground within the boundaries of said claim.

Said claim is a lode it being situated in the above mentioned county and state, and it is distinctly marked on the ground so that its boundaries may be readily traced by four 2" x 2" wooden posts four feet long. Each monument is marked with a scribed metal tag, which states the claim name and number, and the location of the monument with respect to the claim.

Beginning at the NE corner (Cor. No. 1), thence 600 feet south to the SE Corner (Cor. No. 2), thence 1500 feet west to the SW Corner (Cor. No. 3), thence 600 feet north to the NW Corner (Cor. No. 4), thence 1500 feet east to the Point of Beginning.


The Claim is approximately 1500 feet long and 600 feet wide, such that 10 feet are claimed in a easterly direction and 1490 feet in a westerly direction from the point of discovery (monument of location), at which the Notice of Location was posted, together with 300 feet on each side of the monument of location and center line of the Claim. The general course of the lode or vein is from the easterly to the westerly direction.

This claim is located in all or part of the following quarter section(s):

NE 1/4 of Section 8, T 21 N, R 52 E, M.D.M.

in EUREKA County, State of Nevada.

The work of location consisted of making a claim map as provided in N.R.S. 517.040.


Agent - Alan R. Day

AFTER RECORDING RETURN TO:
IDAHO GENERAL MINES, INC.
10 N. Post Street, Suite 610
Spokane, WA 99201

**CERTIFICATE OF LOCATION
LODE MINING CLAIM
EUREKA COUNTY, NEVADA**

The undersigned affirms that this document does not contain a social security number.

DOC # 0211130

11/19/2007 11:07 AM
Official Record
Recording requested by
IDAHO GENERAL MINES INC
Eureka County - NV
Mike Rebaleati - Recorder
Fee: \$20.50 Page 1 of 1
RPTT Recorded By: FES
Book- 0468 Page- 0339



KNOW ALL MEN BY THESE PRESENTS, That the undersigned hereby certifies that:

IDAHO GENERAL MINES, INC.
10 N. Post Street, Suite 610
Spokane, WA 99201

has located the TSE2 451 Lode Mining Claim on the 26 day of September, 2007 whose dimensions are approximately 1500 feet by 600 feet. By this Declaration and such location, the above named locator(s) claim all veins, lodes, ledges, deposits and surface ground within the boundaries of said claim.

Said claim is a lode it being situated in the above mentioned county and state, and it is distinctly marked on the ground so that its boundaries may be readily traced by four 2" x 2" wooden posts four feet long. Each monument is marked with a scribed metal tag, which states the claim name and number, and the location of the monument with respect to the claim.

Beginning at the NE corner (Cor. No. 1), thence 600 feet south to the SE Corner (Cor. No. 2), thence 1500 feet west to the SW Corner (Cor. No. 3), thence 600 feet north to the NW Corner (Cor. No. 4), thence 1500 feet east to the Point of Beginning.

The Claim is approximately 1500 feet long and 600 feet wide, such that 1490 feet are claimed in a easterly direction and 10 feet in a westerly direction from the point of discovery (monument of location), at which the Notice of Location was posted, together with 300 feet on each side of the monument of location and center line of the Claim. The general course of the lode or vein is from the easterly to the westerly direction.

This claim is located in all or part of the following quarter section(s):

NE 1/4 of Section 8, T 21 N, R 52 E, M.D.M.
NW 1/4 of Section 9, T 21 N, R 52 E, M.D.M.
SE 1/4 of Section 8, T 21 N, R 52 E, M.D.M.
SW 1/4 of Section 9, T 21 N, R 52 E, M.D.M.

in EUREKA County, State of Nevada.

The work of location consisted of making a claim map as provided in N.R.S. 517.040.


Agent - Alan R. Day

AFTER RECORDING RETURN TO:
IDAHO GENERAL MINES, INC.
10 N. Post Street, Suite 610
Spokane, WA 99201

**CERTIFICATE OF LOCATION
LODE MINING CLAIM
EUREKA COUNTY, NEVADA**

The undersigned affirms that this document does not contain a social security number.

KNOW ALL MEN BY THESE PRESENTS, That the undersigned hereby certifies that:

IDAHO GENERAL MINES, INC.
10 N. Post Street, Suite 610
Spokane, WA 99201

has located the 1512 452 Lode Mining Claim on the 26 day of September, 2007 whose dimensions are approximately 1500 feet by 600 feet. By this Declaration and such location, the above named locator(s) claim all veins, lodes, ledges, deposits and surface ground within the boundaries of said claim.

Said claim is a lode it being situated in the above mentioned county and state, and it is distinctly marked on the ground so that its boundaries may be readily traced by four 2" x 2" wooden posts four feet long. Each monument is marked with a scribed metal tag, which states the claim name and number, and the location of the monument with respect to the claim.

Beginning at the NE corner (Cor. No. 1), thence 600 feet south to the SE Corner (Cor. No. 2), thence 1500 feet west to the SW Corner (Cor. No. 3), thence 600 feet north to the NW Corner (Cor. No. 4), thence 1500 feet east to the Point of Beginning.


The Claim is approximately 1500 feet long and 600 feet wide, such that 10 feet are claimed in a easterly direction and 1490 feet in a westerly direction from the point of discovery (monument of location), at which the Notice of Location was posted, together with 300 feet on each side of the monument of location and center line of the Claim. The general course of the lode or vein is from the easterly to the westerly direction.

This claim is located in all or part of the following quarter section(s):

NE 1/4 of Section 8, T 21 N, R 52 E, M.D.M.
SE 1/4 of Section 8, T 21 N, R 52 E, M.D.M.

in EUREKA County, State of Nevada.

The work of location consisted of making a claim map as provided in N.R.S. 517.040.


Agent - Alan R. Day

DOC # 0211131

11/19/2007 11:07 AM
Official Record
Recording requested by
IDAHO GENERAL MINES INC
Eureka County - NV
Mike Rebaleati - Recorder
Fee: \$20.50 Page 1 of 1
RPTT: Recorded By: FES
Book - 0166 Page - 0340



0211131

AFTER RECORDING RETURN TO:
IDAHO GENERAL MINES, INC.
10 N. Post Street, Suite 610
Spokane, WA 99201

**CERTIFICATE OF LOCATION
LODE MINING CLAIM
EUREKA COUNTY, NEVADA**

The undersigned affirms that this document does not contain a social security number.

DOC # 0211132
11/19/2007 11:37 AM
Official Record
Recording requested By
IDAHO GENERAL MINES INC
Eureka County - NV
Mike Rebaleati - Recorder
Fee: \$20.50 Page 1 of 1
RPTT Recorded By: FES
Book- 2466 Page- 0341



KNOW ALL MEN BY THESE PRESENTS, That the undersigned hereby certifies that:

IDAHO GENERAL MINES, INC.
10 N. Post Street, Suite 610
Spokane, WA 99201

has located the 1582.453 Lode Mining Claim on the 26 day of September, 2007 whose dimensions are approximately 1500 feet by 600 feet. By this Declaration and such location, the above named locator(s) claim all veins, lodes, ledges, deposits and surface ground within the boundaries of said claim.

Said claim is a lode it being situated in the above mentioned county and state, and it is distinctly marked on the ground so that its boundaries may be readily traced by four 2" x 2" wooden posts four feet long. Each monument is marked with a scribed metal tag, which states the claim name and number, and the location of the monument with respect to the claim.

Beginning at the NE corner (Cor. No. 1), thence 600 feet south to the SE Corner (Cor. No. 2), thence 1500 feet west to the SW Corner (Cor. No. 3), thence 600 feet north to the NW Corner (Cor. No. 4), thence 1500 feet east to the Point of Beginning.

The Claim is approximately 1500 feet long and 600 feet wide, such that 1490 feet are claimed in a easterly direction and 10 feet in a westerly direction from the point of discovery (monument of location), at which the Notice of Location was posted, together with 300 feet on each side of the monument of location and center line of the Claim. The general course of the lode or vein is from the easterly to the westerly direction.

This claim is located in all or part of the following quarter section(s):

SE 1/4 of Section 8, T 21 N, R 52 E, M.D.M.
SW 1/4 of Section 9, T 21 N, R 52 E, M.D.M.

in **EUREKA** County, State of Nevada.

The work of location consisted of making a claim map as provided in N.R.S. 517.040.


Agent - Alan R. Day

AFTER RECORDING RETURN TO:
IDAHO GENERAL MINES, INC.,
10 N. Post Street, Suite 610
Spokane, WA 99201

**CERTIFICATE OF LOCATION
LODE MINING CLAIM
EUREKA COUNTY, NEVADA**

The undersigned affirms that this document does not contain a social security number.

KNOW ALL MEN BY THESE PRESENTS, That the undersigned hereby certifies that:

IDAHO GENERAL MINES, INC.,
10 N. Post Street, Suite 610
Spokane, WA 99201

has located the TSE2454 Lode Mining Claim on the 26 day of September, 2007 whose dimensions are approximately 1500 feet by 600 feet. By this Declaration and such location, the above named locator(s) claim all veins, lodes, ledges, deposits and surface ground within the boundaries of said claim.

Said claim is a lode it being situated in the above mentioned county and state, and it is distinctly marked on the ground so that its boundaries may be readily traced by four 2" x 2" wooden posts four feet long. Each monument is marked with a scribed metal tag, which states the claim name and number, and the location of the monument with respect to the claim.

Beginning at the NE corner (Cor. No. 1), thence 600 feet south to the SE Corner (Cor. No. 2), thence 1500 feet west to the SW Corner (Cor. No. 3), thence 600 feet north to the NW Corner (Cor. No. 4), thence 1500 feet east to the Point of Beginning.

The Claim is approximately 1500 feet long and 600 feet wide, such that 10 feet are claimed in a easterly direction and 1490 feet in a westerly direction from the point of discovery (monument of location), at which the Notice of Location was posted, together with 300 feet on each side of the monument of location and center line of the Claim. The general course of the lode or vein is from the easterly to the westerly direction.

This claim is located in all or part of the following quarter section(s):

SE 1/4 of Section 8, T 21 N, R 52 E, M.D.M.

in EUREKA County, State of Nevada.

The work of location consisted of making a claim map as provided in N.R.S. 517.040.

Alan Day
Agent - Alan R. Day

DOC # 0211133

11/19/2007

11:07 AM

Official Record

Recording Initiated By
IDAHO GENERAL MINES INC

Eureka County - NV

Mike Rebaleati - Recorder

Fee: \$20.50

Page 1 of 1

RPTT:

Recorded By: FES

Book- 0465 Page- 0342



AFTER RECORDING RETURN TO:
IDAHO GENERAL MINES, INC.
10 N. Post Street, Suite 610
Spokane, WA 99201

**CERTIFICATE OF LOCATION
LODE MINING CLAIM
EUREKA COUNTY, NEVADA**

The undersigned affirms that this document does not contain a social security number.

KNOW ALL MEN BY THESE PRESENTS, That the undersigned hereby certifies that:

IDAHO GENERAL MINES, INC.
10 N. Post Street, Suite 610
Spokane, WA 99201

has located the TSE2455 Lode Mining Claim on the 26 day of September, 2007 whose dimensions are approximately 1500 feet by 600 feet. By this Declaration and such location, the above named locator(s) claim all veins, lodes, ledges, deposits and surface ground within the boundaries of said claim.

Said claim is a lode it being situated in the above mentioned county and state, and it is distinctly marked on the ground so that its boundaries may be readily traced by four 2" x 2" wooden posts four feet long. Each monument is marked with a scribed metal tag, which states the claim name and number, and the location of the monument with respect to the claim.

Beginning at the NE corner (Cor. No. 1), thence 600 feet south to the SE Corner (Cor. No. 2), thence 1500 feet west to the NW Corner (Cor. No. 3), thence 600 feet north to the NW Corner (Cor. No. 4), thence 1500 feet east to the Point of Beginning.

The Claim is approximately 1500 feet long and 600 feet wide, such that 1490 feet are claimed in a easterly direction and 10 feet in a westerly direction from the point of discovery (monument of location), at which the Notice of Location was posted, together with 300 feet on each side of the monument of location and center line of the Claim. The general course of the lode or vein is from the easterly to the westerly direction.

This claim is located in all or part of the following quarter section(s):

SE 1/4 of Section 8, T 21 N, R 52 E, M.D.M.
SW 1/4 of Section 9, T 21 N, R 52 E, M.D.M.

in EUREKA County, State of Nevada.

The work of location consisted of making a claim map as provided in N.R.S. 517.040.


Agent - Alan R. Day

DOC # 0211134

11/19/2007

11:07 AM

Official Record

Recording requested By
IDAHO GENERAL MINES INC

Eureka County - NV
Mike Rebaleati - Recorder

Fee: \$20.50

Page 1 of 1

RPTT:

Recorded By: FES

Book- 0466 Page- 0343



0211134

AFTER RECORDING RETURN TO:
IDAHO GENERAL MINES, INC.
10 N. Post Street, Suite 610
Spokane, WA 99201

**CERTIFICATE OF LOCATION
LODE MINING CLAIM
EUREKA COUNTY, NEVADA**

The undersigned affirms that this document does not contain a social security number.

DOC # 0211135

11/19/2007 11:07 AM
Official Record
Recording requested by
IDAHO GENERAL MINES, INC.
Eureka County - NV
Mike Rebaleati - Recorder
Fee \$20.50 Page 1 of 1
RPTT Recorded By: JES
Book- 0466 Page- 0344



KNOW ALL MEN BY THESE PRESENTS, That the undersigned hereby certifies that:

IDAHO GENERAL MINES, INC.
10 N. Post Street, Suite 610
Spokane, WA 99201

has located the TSF2 456 Lode Mining Claim on the 26 day of September, 2007 whose dimensions are approximately 1500 feet by 600 feet. By this Declaration and such location, the above named localor(s) claim all veins, lodes, ledges, deposits and surface ground within the boundaries of said claim.

Said claim is a lode it being situated in the above mentioned county and state, and it is distinctly marked on the ground so that its boundaries may be readily traced by four 2" x 2" wooden posts four feet long. Each monument is marked with a scribed metal tag, which states the claim name and number, and the location of the monument with respect to the claim.

Beginning at the NE corner (Cor. No. 1), thence 600 feet south to the SE Corner (Cor. No. 2), thence 1500 feet west to the SW Corner (Cor. No. 3), thence 600 feet north to the NW Corner (Cor. No. 4), thence 1500 feet east to the Point of Beginning.

The Claim is approximately 1500 feet long and 600 feet wide, such that 10 feet are claimed in a easterly direction and 1490 feet in a westerly direction from the point of discovery (monument of location), at which the Notice of Location was posted, together with 300 feet on each side of the monument of location and center line of the claim. The general course of the lode or vein is from the easterly to the westerly direction.

This claim is located in all or part of the following quarter section(s):

SE 1/4 of Section 8, T 21 N, R 52 E, M.D.M.

in EUREKA County, State of Nevada.

The work of location consisted of making a claim map as provided in N.R.S. 517.040.

Alan Day
Agent - Alan R. Day

AFTER RECORDING RETURN TO:
IDAHO GENERAL MINES, INC.
10 N. Post Street, Suite 610
Spokane, WA 99201

**CERTIFICATE OF LOCATION
LODE MINING CLAIM
EUREKA COUNTY, NEVADA**

The undersigned affirms that this document does not contain a social security number.

KNOW ALL MEN BY THESE PRESENTS, That the undersigned hereby certifies that:

IDAHO GENERAL MINES, INC.
10 N. Post Street, Suite 610
Spokane, WA 99201

has located the TSE2457 Lode Mining Claim on the 26 day of September, 2007 whose dimensions are approximately 1500 feet by 600 feet. By this Declaration and such location, the above named locator(s) claim all veins, lodes, ledges, deposits and surface ground within the boundaries of said claim.

Said claim is a lode it being situated in the above mentioned county and state, and it is distinctly marked on the ground so that its boundaries may be readily traced by four 2" x 2" wooden posts four feet long. Each monument is marked with a scribed metal tag, which states the claim name and number, and the location of the monument with respect to the claim.

Beginning at the NE corner (Cor. No. 1), thence 600 feet south to the SE Corner (Cor. No. 2), thence 1500 feet west to the SW Corner (Cor. No. 3), thence 600 feet north to the NW Corner (Cor. No. 4), thence 1500 feet east to the Point of Beginning.

The Claim is approximately 1500 feet long and 600 feet wide, such that 1490 feet are claimed in a easterly direction and 10 feet in a westerly direction from the point of discovery (monument of location), at which the Notice of Location was posted, together with 300 feet on each side of the monument of location and center line of the Claim. The general course of the lode or vein is from the easterly to the westerly direction.

This claim is located in all or part of the following quarter section(s):

SE 1/4 of Section 8, T 21 N, R 52 E, M.D.M.
SW 1/4 of Section 9, T 21 N, R 52 E, M.D.M.

in EUREKA County, State of Nevada.

The work of location consisted of making a claim map as provided in N.R.S. 517.040.


Agent - Alan R. Day

DOC # 0211136
11/19/2007 11:07 AM
Official Record
Recording requested by
IDAHO GENERAL MINES INC
Eureka County - NV
Mike Rebaleati - Recorder
Fee \$20.50 Page 1 of 1
RPTT Recorded By: PES
Book- 0465 Page- 0345



0211136

AFTER RECORDING RETURN TO:
IDAHO GENERAL MINES, INC.
10 N. Post Street, Suite 610
Spokane, WA 99201

**CERTIFICATE OF LOCATION
LODE MINING CLAIM
EUREKA COUNTY, NEVADA**

The undersigned affirms that this document does not contain a social security number.

KNOW ALL MEN BY THESE PRESENTS, That the undersigned hereby certifies that:

IDAHO GENERAL MINES, INC.
10 N. Post Street, Suite 610
Spokane, WA 99201

has located the TSE2458 Lode Mining Claim on the 26 day of September, 2007 whose dimensions are approximately 1500 feet by 600 feet. By this Declaration and such location, the above named locator(s) claim all veins, lodes, ledges, deposits and surface ground within the boundaries of said claim.

Said claim is a lode it being situated in the above mentioned county and state, and it is distinctly marked on the ground so that its boundaries may be readily traced by four 2" x 2" wooden posts four feet long. Each monument is marked with a scribed metal tag, which states the claim name and number, and the location of the monument with respect to the claim.

Beginning at the NE corner (Cor. No. 1), thence 600 feet south to the SE Corner (Cor. No. 2), thence 1500 feet west to the SW Corner (Cor. No. 3), thence 600 feet north to the NW Corner (Cor. No. 4), thence 1500 feet east to the Point of Beginning.

The Claim is approximately 1500 feet long and 600 feet wide, such that 10 feet are claimed in a easterly direction and 1490 feet in a westerly direction from the point of discovery (monument of location), at which the Notice of Location was posted, together with 300 feet on each side of the monument of location and center line of the Claim. The general course of the lode or vein is from the easterly to the westerly direction.

This claim is located in all or part of the following quarter section(s):

SE 1/4 of Section 8, T 21 N, R 52 E, M.D.M.

in EUREKA County, State of Nevada.

The work of location consisted of making a claim map as provided in N.R.S. 517.040.


Agent - Alan R. Day

DOC # 0211137

11/19/2007 11:07 AM
Official Record
Recording requested By
IDAHO GENERAL MINES INC
Eureka County - NV
Mike Rebaleati - Recorder
Fee: \$20.50 Page 1 of 1
RPIT Recorded By: FES
Book- 0486 Page- 0346



0211137

AFTER RECORDING RETURN TO:
IDAHO GENERAL MINES, INC.
10 N. Post Street, Suite 610
Spokane, WA 99201

**CERTIFICATE OF LOCATION
LODE MINING CLAIM
EUREKA COUNTY, NEVADA**

The undersigned affirms that this document does not contain a social security number.

KNOW ALL MEN BY THESE PRESENTS, That the undersigned hereby certifies that:

IDAHO GENERAL MINES, INC.
10 N. Post Street, Suite 610
Spokane, WA 99201

has located the TSE2459 Lode Mining Claim on the 26 day of September, 2007 whose dimensions are approximately 1500 feet by 600 feet. By this Declaration and such location, the above named locator(s) claim all veins, lodes, ledges, deposits and surface ground within the boundaries of said claim.

Said claim is a lode it being situated in the above mentioned county and state, and it is distinctly marked on the ground so that its boundaries may be readily traced by four 2" x 2" wooden posts four feet long. Each monument is marked with a scribed metal tag, which states the claim name and number, and the location of the monument with respect to the claim.

Beginning at the NE corner (Cor. No. 1), thence 600 feet south to the SE Corner (Cor. No. 2), thence 1500 feet west to the SW Corner (Cor. No. 3), thence 600 feet north to the NW Corner (Cor. No. 4), thence 1500 feet east to the Point of Beginning.


The Claim is approximately 1500 feet long and 600 feet wide, such that 1490 feet are claimed in a easterly direction and 10 feet in a westerly direction from the point of discovery (monument of location), at which the Notice of Location was posted, together with 300 feet on each side of the monument of location and center line of the Claim. The general course of the lode or vein is from the easterly to the westerly direction.


This claim is located in all or part of the following quarter section(s):

NE 1/4 of Section 17, T 21 N, R 52 E, M.D.M.
NW 1/4 of Section 16, T 21 N, R 52 E, M.D.M.
SE 1/4 of Section 8, T 21 N, R 52 E, M.D.M.
SW 1/4 of Section 9, T 21 N, R 52 E, M.D.M.

in EUREKA County, State of Nevada.

The work of location consisted of making a claim map as provided in N.R.S. 517.040.


Agent - Alan R. Day

DOC # 0211138
11/19/2007 11:07 AM
Official Record
Recording requested by
IDAHO GENERAL MINES, INC.
Eureka County - NV
Mike Rebaleali - Recorder
Fee: \$20.50 Page 1 of 1
RPTT Recorded By: FES
Book- 0466 Page- 0347

0211138

DOC # 0211139

AFTER RECORDING RETURN TO:

IDAHO GENERAL MINES, INC.

10 N. Post Street, Suite 610

Spokane, WA 99201

11/19/2007 11:07 AM
Official Record

Recording requested By
IDAHO GENERAL MINES INC

Eureka County - NV

Mike Rebaleati - Recorder

Fee: \$20.50

Page 1 of 1

RPTT

Recorded By: FES

Book- 0466 Page- 0548

**CERTIFICATE OF LOCATION
LODE MINING CLAIM
EUREKA COUNTY, NEVADA**

The undersigned affirms that this document does not contain a social security number.



0211139

KNOW ALL MEN BY THESE PRESENTS, That the undersigned hereby certifies that:

IDAHO GENERAL MINES, INC.

10 N. Post Street, Suite 610

Spokane, WA 99201

has located the TSE2 460 Lode Mining Claim on the 26 day of September, 2007 whose dimensions are approximately 1500 feet by 600 feet. By this Declaration and such location, the above named locator(s) claim all veins, lodes, ledges, deposits and surface ground within the boundaries of said claim.

Said claim is a lode it being situated in the above mentioned county and state, and it is distinctly marked on the ground so that its boundaries may be readily traced by four 2" x 2" wooden posts four feet long. Each monument is marked with a scribed metal tag, which states the claim name and number, and the location of the monument with respect to the claim.

Beginning at the NE corner (Cor. No. 1), thence 600 feet south to the SE Corner (Cor. No. 2), thence 1500 feet west to the SW Corner (Cor. No. 3), thence 600 feet north to the NW Corner (Cor. No. 4), thence 1500 feet east to the Point of Beginning.

The Claim is approximately 1500 feet long and 600 feet wide, such that 10 feet are claimed in a easterly direction and 1490 feet in a westerly direction from the point of discovery (monument of location), at which the Notice of Location was posted, together with 300 feet on each side of the monument of location and center line of the Claim. The general course of the lode or vein is from the easterly to the westerly direction.

This claim is located in all or part of the following quarter section(s):

NE 1/4 of Section 17, T 21 N, R 52 E, M.D.M.

SE 1/4 of Section 8, T 21 N, R 52 E, M.D.M.

in EUREKA County, State of Nevada.

The work of location consisted of making a claim map as provided in N.R.S. 517.040.


Agent - Alan R. Day

AFTER RECORDING RETURN TO:

IDAHO GENERAL MINES, INC.
10 N. Post Street, Suite 610
Spokane, WA 99201

**CERTIFICATE OF LOCATION
LODE MINING CLAIM
EUREKA COUNTY, NEVADA**

The undersigned affirms that this document does not contain a social security number.

DOC # 0211140

11/19/2007 11:07 AM

Official Record

Recording requested by
IDAHO GENERAL MINES INC

Eureka County - NV
Mike Rebeleati - Recorder

Fee: \$20.50

Page 1 of 1

RTT

Recorded by: FES

Book- 0466 Page- 0349



0211140

KNOW ALL MEN BY THESE PRESENTS. That the undersigned hereby certifies that:

IDAHO GENERAL MINES, INC.

10 N. Post Street, Suite 610

Spokane, WA 99201

has located the TSF2 461 Lode Mining Claim on the 26 day of September, 2007 whose dimensions are approximately 1500 feet by 600 feet. By this Declaration and such location, the above named locator(s) claim all veins, lodes, ledges, deposits and surface ground within the boundaries of said claim.

Said claim is a lode it being situated in the above mentioned county and state, and it is distinctly marked on the ground so that its boundaries may be readily traced by four 2" x 2" wooden posts four feet long. Each monument is marked with a scribed metal tag, which states the claim name and number, and the location of the monument with respect to the claim.

Beginning at the NE corner (Cor. No. 1), thence 600 feet south to the SE Corner (Cor. No. 2), thence 1500 feet west to the SW Corner (Cor. No. 3), thence 600 feet north to the NW Corner (Cor. No. 4), thence 1500 feet east to the Point of Beginning.

The Claim is approximately 1500 feet long and 600 feet wide, such that 1490 feet are claimed in a easterly direction and 10 feet in a westerly direction from the point of discovery (monument of location), at which the Notice of Location was posted, together with 300 feet on each side of the monument of location and center line of the Claim. The general course of the lode or vein is from the easterly to the westerly direction.

This claim is located in all or part of the following quarter section(s):

NE 1/4 of Section 17, T 21 N, R 52 E, M.D.M.

NW 1/4 of Section 16, T 21 N, R 52 E, M.D.M.

in EUREKA County, State of Nevada.

The work of location consisted of making a claim map as provided in N.R.S. 517.040.


Agent - Alan R. Day

AFTER RECORDING RETURN TO:
IDAHO GENERAL MINES, INC.
10 N. Post Street, Suite 610
Spokane, WA 99201

**CERTIFICATE OF LOCATION
LODE MINING CLAIM
EUREKA COUNTY, NEVADA**

The undersigned affirms that this document does
not contain a social security number.

KNOW ALL MEN BY THESE PRESENTS, That the undersigned hereby certifies that:

IDAHO GENERAL MINES, INC.
10 N. Post Street, Suite 610
Spokane, WA 99201

has located the TSE2 462 Lode Mining Claim on the 26 day of September, 2007 whose dimensions are
approximately 1500 feet by 600 feet. By this Declaration and such location, the above named locator(s)
claim all veins, lodes, ledges, deposits and surface ground within the boundaries of said claim.

Said claim is a lode it being situated in the above mentioned county and state, and it is distinctly marked on
the ground so that its boundaries may be readily traced by four 2" x 2" wooden posts four feet long. Each
monument is marked with a scribed metal tag, which states the claim name and number, and the location of
the monument with respect to the claim.

Beginning at the NE corner (Cor. No. 1), thence 600 feet south to the SE Corner (Cor. No. 2), thence 1500
feet west to the SW Corner (Cor. No. 3), thence 600 feet north to the NW Corner (Cor. No. 4), thence 1500
feet east to the Point of Beginning.

The Claim is approximately 1500 feet long and 600 feet wide, such that 10 feet are claimed in a easterly
direction and 1490 feet in a westerly direction from the point of discovery (monument of location), at
which the Notice of Location was posted, together with 300 feet on each side of the monument of location
and center line of the Claim. The general course of the lode or vein is from the easterly to the westerly
direction.

This claim is located in all or part of the following quarter section(s):

NE 1/4 of Section 17, T 21 N, R 52 E, M.D.M.

in EUREKA County, State of Nevada.

The work of location consisted of making a claim map as provided in N.R.S. 517.040.


Agent - Alan R. Day

DOC # 0211141

11/19/2007 11:07 AM

Official Record

Recording requested by
IDAHO GENERAL MINES INC.

Eureka County - NV

Mike Rebaleati - Recorder

Fee: \$20.50 Page 1 of 1

RPTT: Recorded By: FFR

Book- 0466 Page- 3353



0211141

AFTER RECORDING RETURN TO:
IDAHO GENERAL MINES, INC.
10 N. Post Street, Suite 610
Spokane, WA 99201

**CERTIFICATE OF LOCATION
LODE MINING CLAIM
EUREKA COUNTY, NEVADA**

The undersigned affirms that this document does not contain a social security number.

KNOW ALL MEN BY THESE PRESENTS, That the undersigned hereby certifies that:

IDAHO GENERAL MINES, INC.
10 N. Post Street, Suite 610
Spokane, WA 99201

has located the TSE2 463 Lode Mining Claim on the 26 day of September, 2007 whose dimensions are approximately 1500 feet by 600 feet. By this Declaration and such location, the above named locator(s) claim all veins, lodes, ledges, deposits and surface ground within the boundaries of said claim.

Said claim is a lode it being situated in the above mentioned county and state, and it is distinctly marked on the ground so that its boundaries may be readily traced by four 2" x 2" wooden posts four feet long. Each monument is marked with a scribed metal tag, which states the claim name and number, and the location of the monument with respect to the claim.

Beginning at the NE corner (Cor. No. 1), thence 600 feet south to the SE Corner (Cor. No. 2), thence 1500 feet west to the SW Corner (Cor. No. 3), thence 600 feet north to the NW Corner (Cor. No. 4), thence 1500 feet east to the Point of Beginning.


The Claim is approximately 1500 feet long and 600 feet wide, such that 1490 feet are claimed in a easterly direction and 10 feet in a westerly direction from the point of discovery (monument of location), at which the Notice of Location was posted, together with 300 feet on each side of the monument of location and center line of the Claim. The general course of the lode or vein is from the easterly to the westerly direction.

This claim is located in all or part of the following quarter section(s):

NE 1/4 of Section 17, T 21 N, R 52 E, M.D.M.
NW 1/4 of Section 16, T 21 N, R 52 E, M.D.M.

in EUREKA County, State of Nevada.

The work of location consisted of making a claim map as provided in N.R.S. §17.040.


Agent - Alan R. Day

DOC # 0211142

11/19/2007 11:07 AM
Official Record
Recording requested By
IDAHO GENERAL MINES, INC.
Eureka County - NV
Mike Rebaleati - Recorder
Fee: \$20.50 Page 1 of 1
RPT: Recorded By: FES
Book- 0456 Page- 0361



0211142

AFTER RECORDING RETURN TO:
IDAHO GENERAL MINES, INC.
10 N. Post Street, Suite 610
Spokane, WA 99201

**CERTIFICATE OF LOCATION
LODE MINING CLAIM
EUREKA COUNTY, NEVADA**

The undersigned affirms that this document does
not contain a social security number.

KNOW ALL MEN BY THESE PRESENTS, That the undersigned hereby certifies that:

IDAHO GENERAL MINES, INC.
10 N. Post Street, Suite 610
Spokane, WA 99201

has located the TSE2 464 Lode Mining Claim on the 26 day of September, 2007 whose dimensions are
approximately 1500 feet by 600 feet. By this Declaration and such location, the above named locator(s)
claim all veins, lodes, ledges, deposits and surface ground within the boundaries of said claim.

Said claim is a lode it being situated in the above mentioned county and state, and it is distinctly marked on
the ground so that its boundaries may be readily traced by four 2" x 2" wooden posts four feet long. Each
monument is marked with a scribed metal tag, which states the claim name and number, and the location of
the monument with respect to the claim.

Beginning at the NE corner (Cor. No. 1), thence 600 feet south to the SE Corner (Cor. No. 2), thence 1500
feet west to the SW Corner (Cor. No. 3), thence 600 feet north to the NW Corner (Cor. No. 4), thence 1500
feet east to the Point of Beginning.

The Claim is approximately 1500 feet long and 600 feet wide, such that 10 feet are claimed in a easterly
direction and 1490 feet in a westerly direction from the point of discovery (monument of location), at
which the Notice of Location was posted, together with 300 feet on each side of the monument of location
and center line of the Claim. The general course of the lode or vein is from the easterly to the westerly
direction.

This claim is located in all or part of the following quarter section(s):

NE 1/4 of Section 17, T 21 N, R 52 E, M.D.M.

in EUREKA County, State of Nevada.

The work of location consisted of making a claim map as provided in N.R.S. 517.040.


Agent - Alan R. Day

DOC H 0211143

11/19/2007 11:07 AM

Official Record

Recording requested by
IDAHO GENERAL MINES INC

Eureka County - NV

Mike Rebaleati - Recorder

Fee: \$20.50

Page 1 of 1

RPTT:

Recorded By: FES

Book- 0466 Page- 0352



0211143

AFTER RECORDING RETURN TO:
IDAHO GENERAL MINES, INC.
10 N. Post Street, Suite 610
Spokane, WA 99201

**CERTIFICATE OF LOCATION
LODE MINING CLAIM
EUREKA COUNTY, NEVADA**

DOC # 0211144

11/19/2007 11:07 AM
Official Record
Recording requested by
IDAHO GENERAL MINES INC
Eureka County - NV
Mike Rebaleati - Recorder
Fee: \$20.50 Page: 1 of 1
RPTT. Recorded By: FES
Book - C466 Page - 0353



0211144

The undersigned affirms that this document does not contain a social security number.

KNOW ALL MEN BY THESE PRESENTS, That the undersigned hereby certifies that:

IDAHO GENERAL MINES, INC.
10 N. Post Street, Suite 610
Spokane, WA 99201

has located the T1S2 465 Lode Mining Claim on the 26 day of September, 2007 whose dimensions are approximately 1500 feet by 600 feet. By this Declaration and such location, the above named locator(s) claim all veins, lodes, ledges, deposits and surface ground within the boundaries of said claim.

Said claim is a lode it being situated in the above mentioned county and state, and it is distinctly marked on the ground so that its boundaries may be readily traced by four 2" x 2" wooden posts four feet long. Each monument is marked with a scribed metal tag, which states the claim name and number, and the location of the monument with respect to the claim.

Beginning at the NE corner (Cor. No. 1), thence 600 feet south to the SE Corner (Cor. No. 2), thence 1500 feet west to the SW Corner (Cor. No. 3), thence 600 feet north to the NW Corner (Cor. No. 4), thence 1500 feet east to the Point of Beginning.

The Claim is approximately 1500 feet long and 600 feet wide, such that 1490 feet are claimed in a easterly direction and 10 feet in a westerly direction from the point of discovery (monument of location), at which the Notice of Location was posted, together with 300 feet on each side of the monument of location and center line of the Claim. The general course of the lode or vein is from the easterly to the westerly direction.

This claim is located in all or part of the following quarter section(s):

NE 1/4 of Section 17, T 21 N, R 52 E, M.D.M.
NW 1/4 of Section 16, T 21 N, R 52 E, M.D.M.

in EUREKA County, State of Nevada.

The work of location consisted of making a claim map as provided in N.R.S. 517.040.

Agent - Alan R. Day

AFTER RECORDING RETURN TO:
IDAHO GENERAL MINES, INC.
10 N. Post Street, Suite 610
Spokane, WA 99201

**CERTIFICATE OF LOCATION
LODE MINING CLAIM
EUREKA COUNTY, NEVADA**

The undersigned affirms that this document does not contain a social security number.

KNOW ALL MEN BY THESE PRESENTS, That the undersigned hereby certifies that:

IDAHO GENERAL MINES, INC.
10 N. Post Street, Suite 610
Spokane, WA 99201

has located the TSE2 466 Lode Mining Claim on the 26 day of September, 2007 whose dimensions are approximately 1500 feet by 600 feet. By this Declaration and such location, the above named locator(s) claim all veins, lodes, ledges, deposits and surface ground within the boundaries of said claim.

Said claim is a lode it being situated in the above mentioned county and state, and it is distinctly marked on the ground so that its boundaries may be readily traced by four 2" x 2" wooden posts four feet long. Each monument is marked with a scribed metal tag, which states the claim name and number, and the location of the monument with respect to the claim.

Beginning at the NE corner (Cor. No. 1), thence 600 feet south to the SE Corner (Cor. No. 2), thence 1500 feet west to the SW Corner (Cor. No. 3), thence 600 feet north to the NW Corner (Cor. No. 4), thence 1500 feet east to the Point of Beginning.

The Claim is approximately 1500 feet long and 600 feet wide, such that 10 feet are claimed in a easterly direction and 1490 feet in a westerly direction from the point of discovery (monument of location), at which the Notice of Location was posted, together with 300 feet on each side of the monument of location and center line of the Claim. The general course of the lode or vein is from the easterly to the westerly direction.

This claim is located in all or part of the following quarter section(s):

NE 1/4 of Section 17, T 21 N, R 52 E, M.D.M.

in EUREKA County, State of Nevada.

The work of location consisted of making a claim map as provided in N.R.S. 517.040.


Agent - Alan R. Day

DOC # 0211145

11/15/2007 11:07 AM
Official Record
Recording requested by
IDAHO GENERAL MINES INC
Eureka County - NV
Mike Robaleati - Recorder
Fee: \$20.50 Page 1 of 1
RPT: Recorded by: FES
Book- 0466 Page- 0354



0211145

AFTER RECORDING RETURN TO:
IDAHO GENERAL MINES, INC.
10 N. Post Street, Suite 610
Spokane, WA 99201

**CERTIFICATE OF LOCATION
LODE MINING CLAIM
EUREKA COUNTY, NEVADA**

The undersigned affirms that this document does not contain a social security number.

KNOW ALL MEN BY THESE PRESENTS, That the undersigned hereby certifies that:

IDAHO GENERAL MINES, INC.
10 N. Post Street, Suite 610
Spokane, WA 99201

has located the TSE2467 Lode Mining Claim on the 26 day of September, 2007 whose dimensions are approximately 1500 feet by 600 feet. By this Declaration and such location, the above named locator(s) claim all veins, lodes, ledges, deposits and surface ground within the boundaries of said claim.

Said claim is a lode it being situated in the above mentioned county and state, and it is distinctly marked on the ground so that its boundaries may be readily traced by four 2" x 2" wooden posts four feet long. Each monument is marked with a scribed metal tag, which states the claim name and number, and the location of the monument with respect to the claim.

Beginning at the NE corner (Cor. No. 1), thence 600 feet south to the SE Corner (Cor. No. 2), thence 1500 feet west to the SW Corner (Cor. No. 3), thence 600 feet north to the NW Corner (Cor. No. 4), thence 1500 feet east to the Point of Beginning.

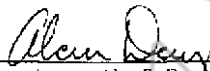
The Claim is approximately 1500 feet long and 600 feet wide, such that 1490 feet are claimed in a easterly direction and 10 feet in a westerly direction from the point of discovery (monument of location), at which the Notice of Location was posted, together with 300 feet on each side of the monument of location and center line of the Claim. The general course of the lode or vein is from the easterly to the westerly direction.

This claim is located in all or part of the following quarter section(s):

NE 1/4 of Section 17, T 21 N, R 52 E, M.D.M.
NW 1/4 of Section 16, T 21 N, R 52 E, M.D.M.

in EUREKA County, State of Nevada.

The work of location consisted of making a claim map as provided in N.R.S. § 17.040.


Agent Alan R. Day

DOC # 0211146

11/19/2007 11:07 AM
Official Record
Recording requested by
IDAHO GENERAL MINES INC
Eureka County - NV
Mike Rebaleali - Recorder
Fee: \$20.50 Page 1 of 1
RPTT: Recorded By: FES
Book- 0456 Page- 0255



0211146

AFTER RECORDING RETURN TO:
IDAHO GENERAL MINES, INC.
10 N. Post Street, Suite 610
Spokane, WA 99201

**CERTIFICATE OF LOCATION
LODE MINING CLAIM
EUREKA COUNTY, NEVADA**

The undersigned affirms that this document does not contain a social security number.

KNOW ALL MEN BY THESE PRESENTS, That the undersigned hereby certifies that:

IDAHO GENERAL MINES, INC.
10 N. Post Street, Suite 610
Spokane, WA 99201

has located the TSF2 468 Lode Mining Claim on the 26 day of September, 2007 whose dimensions are approximately 1500 feet by 600 feet. By this Declaration and such location, the above named locator(s) claim all veins, lodes, ledges, deposits and surface ground within the boundaries of said claim.

Said claim is a lode it being situated in the above mentioned county and state, and it is distinctly marked on the ground so that its boundaries may be readily traced by four 2" x 2" wooden posts four feet long. Each monument is marked with a scribed metal tag, which states the claim name and number, and the location of the monument with respect to the claim.

Beginning at the NE corner (Cor. No. 1), thence 600 feet south to the SE Corner (Cor. No. 2), thence 1500 feet west to the SW Corner (Cor. No. 3), thence 600 feet north to the NW Corner (Cor. No. 4), thence 1500 feet east to the Point of Beginning.

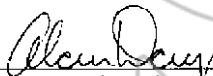
The Claim is approximately 1500 feet long and 600 feet wide, such that 10 feet are claimed in a easterly direction and 1490 feet in a westerly direction from the point of discovery (monument of location), at which the Notice of Location was posted, together with 300 feet on each side of the monument of location and center line of the Claim. The general course of the lode or vein is from the easterly to the westerly direction.

This claim is located in all or part of the following quarter section(s):

NE 1/4 of Section 17, T 21 N, R 52 E, M.D.M.
SE 1/4 of Section 17, T 21 N, R 52 E, M.D.M.

in EUREKA County, State of Nevada.

The work of location consisted of making a claim map as provided in N.R.S. 517.040.


Agent - Alan R. Day

DOC # 0211147
11/13/2007 11:07 AM
Official Record
Recording requested by
IDAHO GENERAL MINES INC
Eureka County - NV
Mike Rebaleati - Recorder
Fee: \$20.50 Page 1 of 1
RPTT. Recorded By: FES
Book- 0466 Page- 0356



DOC # 0211148

AFTER RECORDING RETURN TO:

IDAHO GENERAL MINES, INC.
10 N. Post Street, Suite 610
Spokane, WA 99201

11/13/2007 11:07 AM
Official Record

Recording requested By
IDAHO GENERAL MINES INC

Eureka County - NV
Mike Rebaleati - Recorder

Fees: \$20.50

Page 1 of 1

RAT

Recorded By: FES

Book- 0465 Page- 0357

**CERTIFICATE OF LOCATION
LODE MINING CLAIM
EUREKA COUNTY, NEVADA**



0211148

The undersigned affirms that this document does not contain a social security number.

KNOW ALL MEN BY THESE PRESENTS. That the undersigned hereby certifies that:

IDAHO GENERAL MINES, INC.
10 N. Post Street, Suite 610
Spokane, WA 99201

has located the TSE2469 Lode Mining Claim on the 26 day of September, 2007 whose dimensions are approximately 1500 feet by 600 feet. By this Declaration and such location, the above named locator(s) claim all veins, lodes, ledges, deposits and surface ground within the boundaries of said claim.

Said claim is a lode it being situated in the above mentioned county and state, and it is distinctly marked on the ground so that its boundaries may be readily traced by four 2" x 2" wooden posts four feet long. Each monument is marked with a scribed metal tag, which states the claim name and number, and the location of the monument with respect to the claim.

Beginning at the NE corner (Cor. No. 1), thence 600 feet south to the SE Corner (Cor. No. 2), thence 1500 feet west to the SW Corner (Cor. No. 3), thence 600 feet north to the NW Corner (Cor. No. 4), thence 1500 feet east to the Point of Beginning.

The Claim is approximately 1500 feet long and 600 feet wide, such that 1490 feet are claimed in a easterly direction and 10 feet in a westerly direction from the point of discovery (monument of location), at which the Notice of Location was posted, together with 300 feet on each side of the monument of location and center line of the Claim. The general course of the lode or vein is from the easterly to the westerly direction.

This claim is located in all or part of the following quarter section(s):

NE 1/4 of Section 17, T 21 N, R 52 E, M.D.M.
NW 1/4 of Section 16, T 21 N, R 52 E, M.D.M.
SE 1/4 of Section 17, T 21 N, R 52 E, M.D.M.
SW 1/4 of Section 16, T 21 N, R 52 E, M.D.M.

in EUREKA County, State of Nevada.

The work of location consisted of making a claim map as provided in N.R.S. 517.040.


Agent - Alan R. Day

DOC # 0211149

11/19/2007

11:07 AM

Official Record

Recording requested By:
IDAHO GENERAL MINES, INC.

Eureka County - NV

Nike Rebalesti - Recorder

Fees: \$20.00

Page 1 of 1

RPTT:

Recorded By: FES

Book- 0466 Page- 0368



0211149

AFTER RECORDING RETURN TO:

IDAHO GENERAL MINES, INC.

10 N. Post Street, Suite 610

Spokane, WA 99201

CERTIFICATE OF LOCATION
LODE MINING CLAIM
EUREKA COUNTY, NEVADA

The undersigned affirms that this document does not contain a social security number.

KNOW ALL MEN BY THESE PRESENTS, That the undersigned hereby certifies that:

IDAHO GENERAL MINES, INC.

10 N. Post Street, Suite 610

Spokane, WA 99201

has located the TSF2 470 Lode Mining Claim on the 26 day of September, 2007 whose dimensions are approximately 1500 feet by 600 feet. By this Declaration and such location, the above named locator(s) claim all veins, lodes, ledges, deposits and surface ground within the boundaries of said claim.

Said claim is a lode it being situated in the above mentioned county and state, and it is distinctly marked on the ground so that its boundaries may be readily traced by four 2" x 2" wooden posts four feet long. Each monument is marked with a scribed metal tag, which states the claim name and number, and the location of the monument with respect to the claim.

Beginning at the NE corner (Cor. No. 1), thence 600 feet south to the SJ. Corner (Cor. No. 2), thence 1500 feet west to the SW Corner (Cor. No. 3), thence 600 feet north to the NW Corner (Cor. No. 4), thence 1500 feet east to the Point of Beginning.

The Claim is approximately 1500 feet long and 600 feet wide, such that 10 feet are claimed in a easterly direction and 1490 feet in a westerly direction from the point of discovery (monument of location), at which the Notice of Location was posted, together with 300 feet on each side of the monument of location and center line of the Claim. The general course of the lode or vein is from the easterly to the westerly direction.

This claim is located in all or part of the following quarter section(s):

NE 1/4 of Section 17, T 21 N, R 52 E, M.D.M.

SE 1/4 of Section 17, T 21 N, R 52 E, M.D.M.

in EUREKA County, State of Nevada.

The work of location consisted of making a claim map as provided in N.R.S. 517.040.

Agent - Alan R. Day

DOC # 0211150

11/15/2007 11:07 AM

Official Record

Recording requested by
IDAHO GENERAL MINES, INC.

Eureka County - NV

Mike Rebaleati - Recorder

Fees: \$20.50

Page 1 of 1

RPIT

Recorded By: FES

Book- 0466 Page- 0359



0211150

AFTER RECORDING RETURN TO:

IDAHO GENERAL MINES, INC.

10 N. Post Street, Suite 610

Spokane, WA 99201

CERTIFICATE OF LOCATION
LODE MINING CLAIM
EUREKA COUNTY, NEVADA

The undersigned affirms that this document does not contain a social security number.

KNOW ALL MEN BY THESE PRESENTS, That the undersigned hereby certifies that:

IDAHO GENERAL MINES, INC.

10 N. Post Street, Suite 610

Spokane, WA 99201

has located the TSE2 471 Lode Mining Claim on the 26 day of September, 2007 whose dimensions are approximately 1500 feet by 600 feet. By this Declaration and such location, the above named locator(s) claim all veins, lodes, ledges, deposits and surface ground within the boundaries of said claim.

Said claim is a lode it being situated in the above mentioned county and state, and it is distinctly marked on the ground so that its boundaries may be readily traced by four 2" x 2" wooden posts four feet long. Each monument is marked with a scribed metal tag, which states the claim name and number, and the location of the monument with respect to the claim.

Beginning at the NE corner (Cor. No. 1), thence 600 feet south to the SE Corner (Cor. No. 2), thence 1500 feet west to the SW Corner (Cor. No. 3), thence 600 feet north to the NW Corner (Cor. No. 4), thence 1500 feet east to the Point of Beginning.

The Claim is approximately 1500 feet long and 600 feet wide, such that 1490 feet are claimed in a easterly direction and 10 feet in a westerly direction from the point of discovery (monument of location), at which the Notice of Location was posted, together with 300 feet on each side of the monument of location and center line of the Claim. The general course of the lode or vein is from the easterly to the westerly direction.

This claim is located in all or part of the following quarter section(s):

SE 1/4 of Section 17, T 21 N, R 52 E, M.D.M.

SW 1/4 of Section 16, T 21 N, R 52 E, M.D.M.

in EUREKA County, State of Nevada.

The work of location consisted of making a claim map as provided in N.R.S. 517.040.


Agent - Alan R. Day

AFTER RECORDING RETURN TO:
IDAHO GENERAL MINES, INC.
10 N. Post Street, Suite 610
Spokane, WA 99201

CERTIFICATE OF LOCATION
LODE MINING CLAIM
EUREKA COUNTY, NEVADA

The undersigned affirms that this document does not contain a social security number.

KNOW ALL MEN BY THESE PRESENTS, That the undersigned hereby certifies that:

IDAHO GENERAL MINES, INC.
10 N. Post Street, Suite 610
Spokane, WA 99201

has located the TSE2472 Lode Mining Claim on the 26 day of September, 2007 whose dimensions are approximately 1500 feet by 600 feet. By this Declaration and such location, the above named locator(s) claim all veins, lodes, ledges, deposits and surface ground within the boundaries of said claim.

Said claim is a lode it being situated in the above mentioned county and state, and it is distinctly marked on the ground so that its boundaries may be readily traced by four 2" x 2" wooden posts four feet long. Each monument is marked with a scribed metal tag, which states the claim name and number, and the location of the monument with respect to the claim.

Beginning at the NE corner (Cor. No. 1), thence 600 feet south to the SE Corner (Cor. No. 2), thence 1500 feet west to the SW Corner (Cor. No. 3), thence 600 feet north to the NW Corner (Cor. No. 4), thence 1500 feet east to the Point of Beginning.


The Claim is approximately 1500 feet long and 600 feet wide, such that 10 feet are claimed in a westerly direction and 1490 feet in a westerly direction from the point of discovery (monument of location), at which the Notice of Location was posted, together with 300 feet on each side of the monument of location and center line of the Claim. The general course of the lode or vein is from the easterly to the westerly direction.

This claim is located in all or part of the following quarter section(s):

SE 1/4 of Section 17, T 21 N. R 52 E, M.D.M.

in EUREKA County, State of Nevada.

The work of location consisted of making a claim map as provided in N.R.S. 517.040.


Agent - Alan R. Day

DOC # 0211151

11/19/2007 11:07 AM
Official Record
Recording requested By
IDAHO GENERAL MINES INC
Eureka County - NV
Mike Rebaleati - Recorder
Fee: \$20.50 Page 1 of 1
RPT: Recorded By: FFS
Book- 8466 Page- 838B



AFTER RECORDING RETURN TO:
IDAHO GENERAL MINES, INC.
10 N. Post Street, Suite 610
Spokane, WA 99201

**CERTIFICATE OF LOCATION
LODE MINING CLAIM
EUREKA COUNTY, NEVADA**

The undersigned affirms that this document does not contain a social security number.

DOC # 0211152

11/19/2007

11:07 AM

Official Record

Recording requested by
IDAHO GENERAL MINES, INC.

Eureka County - NV
Mike Rebaleati - Recorder

Fee \$20.50

Page 1 of 1

RTT:

Recorded By: FES

Book-0486 Page-0251



0211152

KNOW ALL MEN BY THESE PRESENTS, That the undersigned hereby certifies that:

IDAHO GENERAL MINES, INC.
10 N. Post Street, Suite 610
Spokane, WA 99201

has located the TSF2 473 Lode Mining Claim on the 26 day of September, 2007 whose dimensions are approximately 1500 feet by 600 feet. By this Declaration and such location, the above named locator(s) claim all veins, lodes, ledges, deposits and surface ground within the boundaries of said claim.

Said claim is a lode it being situated in the above mentioned county and state, and it is distinctly marked on the ground so that its boundaries may be readily traced by four 2" x 2" wooden posts four feet long. Each monument is marked with a scribed metal tag, which states the claim name and number, and the location of the monument with respect to the claim.

Beginning at the NE corner (Cor. No. 1), thence 600 feet south to the SE Corner (Cor. No. 2), thence 1500 feet west to the SW Corner (Cor. No. 3), thence 600 feet north to the NW Corner (Cor. No. 4), thence 1500 feet east to the Point of Beginning.

The Claim is approximately 1500 feet long and 600 feet wide, such that 1490 feet are claimed in a easterly direction and 10 feet in a westerly direction from the point of discovery (monument of location), at which the Notice of Location was posted, together with 300 feet on each side of the monument of location and center line of the Claim. The general course of the lode or vein is from the easterly to the westerly direction.

This claim is located in all or part of the following quarter section(s):

SE 1/4 of Section 17, T 21 N, R 52 E, M.D.M.
SW 1/4 of Section 16, T 21 N, R 52 E, M.D.M.

in EUREKA County, State of Nevada.

The work of location consisted of making a claim map as provided in N.R.S. 517.040.

Agent - Alan R. Daff

AFTER RECORDING RETURN TO:
IDAHO GENERAL MINES, INC.
10 N. Post Street, Suite 610
Spokane, WA 99201

**CERTIFICATE OF LOCATION
LODE MINING CLAIM
EUREKA COUNTY, NEVADA**

DOC # 0211153
11/19/2007 11:07 AM
Official Record
Recording requested by
IDAHO GENERAL MINES INC
Eureka County - NV
Mike Rebaleati - Recorder
Fee: \$20.50 Page 1 of 1
RPT: Recorded By: FES
Book- 0466 Page- 0362



The undersigned affirms that this document does not contain a social security number.

KNOW ALL MEN BY THESE PRESENTS, That the undersigned hereby certifies that:

IDAHO GENERAL MINES, INC.
10 N. Post Street, Suite 610
Spokane, WA 99201

has located the TSE 474 Lode Mining Claim on the 26 day of September, 2007 whose dimensions are approximately 1500 feet by 600 feet. By this Declaration and such location, the above named locator(s) claim all veins, lodes, ledges, deposits and surface ground within the boundaries of said claim.

Said claim is a lode it being situated in the above mentioned county and state, and it is distinctly marked on the ground so that its boundaries may be readily traced by four 2" x 2" wooden posts four feet long. Each monument is marked with a scribed metal tag, which states the claim name and number, and the location of the monument with respect to the claim.

Beginning at the NE corner (Cor. No. 1), thence 600 feet south to the SE Corner (Cor. No. 2), thence 1500 feet west to the SW Corner (Cor. No. 3), thence 600 feet north to the NW Corner (Cor. No. 4); thence 1500 feet east to the Point of Beginning.

The Claim is approximately 1500 feet long and 600 feet wide, such that 10 feet are claimed in a easterly direction and 1490 feet in a westerly direction from the point of discovery (monument of location), at which the Notice of Location was posted, together with 300 feet on each side of the monument of location and center line of the Claim. The general course of the lode or vein is from the easterly to the westerly direction.

This claim is located in all or part of the following quarter section(s):

SE 1/4 of Section 17, T 21 N, R 52 E, M.D.M.

in EUREKA County, State of Nevada.

The work of location consisted of making a claim map as provided in N.R.S. 517.040.

Agent - Alan R. Day

AFTER RECORDING RETURN TO:
IDAHO GENERAL MINES, INC.
10 N. Post Street, Suite 610
Spokane, WA 99201

CERTIFICATE OF LOCATION
LODE MINING CLAIM
EUREKA COUNTY, NEVADA

The undersigned affirms that this document does not contain a social security number.

KNOW ALL MEN BY THESE PRESENTS, That the undersigned hereby certifies that:

IDAHO GENERAL MINES, INC.
10 N. Post Street, Suite 610
Spokane, WA 99201

has located the 15112 475 Lode Mining Claim on the 26 day of September, 2007 whose dimensions are approximately 1500 feet by 600 feet. By this Declaration and such location, the above named locator(s) claim all veins, lodes, ledges, deposits and surface ground within the boundaries of said claim.

Said claim is a lode it being situated in the above mentioned county and state, and it is distinctly marked on the ground so that its boundaries may be readily traced by four 2" x 2" wooden posts four feet long. Each monument is marked with a scribed metal tag, which states the claim name and number, and the location of the monument with respect to the claim.

Beginning at the NE corner (Cor. No. 1), thence 600 feet south to the SE Corner (Cor. No. 2), thence 1500 feet west to the SW Corner (Cor. No. 3), thence 600 feet north to the NW Corner (Cor. No. 4), thence 1500 feet east to the Point of Beginning.

The Claim is approximately 1500 feet long and 600 feet wide, such that 1490 feet are claimed in a easterly direction and 10 feet in a westerly direction from the point of discovery (monument of location), at which the Notice of Location was posted, together with 300 feet on each side of the monument of location and center line of the Claim. The general course of the lode or vein is from the easterly to the westerly direction.

This claim is located in all or part of the following quarter section(s):

SE 1/4 of Section 17, T 21 N, R 52 E, M.D.M.
SW 1/4 of Section 16, T 21 N, R 52 E, M.D.M.

in EUREKA County, State of Nevada.

The work of location consisted of making a claim map as provided in N.R.S. 517.040.


Agent -- Alan R. Day

DOC # 0211154

11/19/2007 11:07 AM
Official Record
Recording requested by
IDAHO GENERAL MINES INC
Eureka County - NV
Mike Rebaleati - Recorder
Fee \$20.50 Page 1 of 1
RPTT. Recorded By: FES
Book- 0465 Page- 0383



0211154

AFTER RECORDING RETURN TO:
IDAHO GENERAL MINES, INC.
10 N. Post Street, Suite 610
Spokane, WA 99201

**CERTIFICATE OF LOCATION
LODE MINING CLAIM
EUREKA COUNTY, NEVADA**

The undersigned affirms that this document does not contain a social security number.

KNOW ALL MEN BY THESE PRESENTS, That the undersigned hereby certifies that:

IDAHO GENERAL MINES, INC.
10 N. Post Street, Suite 610
Spokane, WA 99201

has located the TSF2 476 Lode Mining Claim on the 26 day of September, 2007 whose dimensions are approximately 1500 feet by 600 feet. By this Declaration and such location, the above named locator(s) claim all veins, lodes, ledges, deposits and surface ground within the boundaries of said claim.

Said claim is a lode it being situated in the above mentioned county and state, and it is distinctly marked on the ground so that its boundaries may be readily traced by four 2" x 2" wooden posts four feet long. Each monument is marked with a scribed metal tag, which states the claim name and number, and the location of the monument with respect to the claim.

Beginning at the NE corner (Cor. No. 1), thence 600 feet south to the SE Corner (Cor. No. 2), thence 1500 feet west to the SW Corner (Cor. No. 3), thence 600 feet north to the NW Corner (Cor. No. 4), thence 1500 feet east to the Point of Beginning.


The Claim is approximately 1500 feet long and 600 feet wide, such that 10 feet are claimed in a easterly direction and 1490 feet in a westerly direction from the point of discovery (monument of location), at which the Notice of Location was posted, together with 300 feet on each side of the monument of location and center line of the Claim. The general course of the lode or vein is from the easterly to the westerly direction.

This claim is located in all or part of the following quarter section(s):

S1/4 of Section 17, T 21 N, R 52 E, M.D.M.

in EUREKA County, State of Nevada.

The work of location consisted of making a claim map as provided in N.R.S. 517.040.


Agent - Alan R. Day

DOC # 0211155

11/19/2007 11:07 AM
Official Record
Recording requested by
IDAHO GENERAL MINES INC
Eureka County - NV
Mike Rebaleati - Recorder
Fee: \$20.50 Page 1 of 1
RPTT Recorded By FES
Book- 0486 Page- 0304



AFTER RECORDING RETURN TO:
IDAHO GENERAL MINES, INC.
10 N. Post Street, Suite 610
Spokane, WA 99201

**CERTIFICATE OF LOCATION
LODE MINING CLAIM
EUREKA COUNTY, NEVADA**

The undersigned affirms that this document does not contain a social security number.

KNOW ALL MEN BY THESE PRESENTS, That the undersigned hereby certifies that:

IDAHO GENERAL MINES, INC.
10 N. Post Street, Suite 610
Spokane, WA 99201

has located the TSE2477 Lode Mining Claim on the 26 day of September, 2007 whose dimensions are approximately 1500 feet by 600 feet. By this Declaration and such location, the above named locator(s) claim all veins, lodes, ledges, deposits and surface ground within the boundaries of said claim.

Said claim is a lode it being situated in the above mentioned county and state, and it is distinctly marked on the ground so that its boundaries may be readily traced by four 2" x 2" wooden posts four feet long. Each monument is marked with a scribed metal tag, which states the claim name and number, and the location of the monument with respect to the claim.

Beginning at the NE corner (Cor. No. 1), thence 600 feet south to the SE Corner (Cor. No. 2), thence 1500 feet west to the SW Corner (Cor. No. 3), thence 600 feet north to the NW Corner (Cor. No. 4), thence 1500 feet east to the Point of Beginning.

The Claim is approximately 1500 feet long and 600 feet wide, such that 1490 feet are claimed in a easterly direction and 10 feet in a westerly direction from the point of discovery (monument of location), at which the Notice of Location was posted, together with 300 feet on each side of the monument of location and center line of the Claim. The general course of the lode or vein is from the easterly to the westerly direction.

This claim is located in all or part of the following quarter section(s):

NE 1/4 of Section 20, T 21 N, R 52 E, M.D.M.
NW 1/4 of Section 21, T 21 N, R 52 E, M.D.M.
SE 1/4 of Section 17, T 21 N, R 52 E, M.D.M.
SW 1/4 of Section 16, T 21 N, R 52 E, M.D.M.

in EUREKA County, State of Nevada.

The work of location consisted of making a claim map as provided in N.R.S. 517.040.


Agent - Alan R. Day

DOC # 0211156
11/19/2007 11:07 AM
Official Record
Recording requested by
IDAHO GENERAL MINES INC
Eureka County - NV
Mike Rebaletti - Recorder
Fee: \$20.50 Page 1 of 1
RPTT: Recorded By: FES
Book- 0466 Page- 0365



DOC # 0211157

11/19/2007

11:07 AM

Official Record

Recording requested by
IDAHO GENERAL MINES, INC.

Eureka County - NV

Mike Rebaleati - Recorder

Fee: \$20.50

Page 1 of 1

RPTT:

Recorded By: FES

Book- 2466 Page- 0366



0211157

AFTER RECORDING RETURN TO:

IDAHO GENERAL MINES, INC.

10 N Post Street, Suite 610

Spokane, WA 99201

CERTIFICATE OF LOCATION
LODE MINING CLAIM
EUREKA COUNTY, NEVADA

The undersigned affirms that this document does
not contain a social security number.

KNOW ALL MEN BY THESE PRESENTS, That the undersigned hereby certifies that:

IDAHO GENERAL MINES, INC.

10 N. Post Street, Suite 610

Spokane, WA 99201

has located the TSE 2478 Lode Mining Claim on the 26 day of September, 2007 whose dimensions are
approximately 1500 feet by 600 feet. By this Declaration and such location, the above named locator(s)
claim all veins, lodes, ledges, deposits and surface ground within the boundaries of said claim.

Said claim is a lode it being situated in the above mentioned county and state, and it is distinctly marked on
the ground so that its boundaries may be readily traced by four 2" x 2" wooden posts four feet long. Each
monument is marked with a scribed metal tag, which states the claim name and number, and the location of
the monument with respect to the claim.

Beginning at the NE corner (Cor. No. 1), thence 600 feet south to the SE Corner (Cor. No. 2), thence 1500
feet west to the SW Corner (Cor. No. 3), thence 600 feet north to the NW Corner (Cor. No. 4), thence 1500
feet east to the Point of Beginning.

The Claim is approximately 1500 feet long and 600 feet wide, such that 10 feet are claimed in a easterly
direction and 1490 feet in a westerly direction from the point of discovery (monument of location), at
which the Notice of Location was posted, together with 300 feet on each side of the monument of location
and center line of the Claim. The general course of the lode or vein is from the easterly to the westerly
direction.

This claim is located in all or part of the following quarter section(s):

NE 1/4 of Section 20, T 21 N, R 52 E, M.D.M.
SE 1/4 of Section 17, T 21 N, R 52 E, M.D.M.

in EUREKA County, State of Nevada.

The work of location consisted of making a claim map as provided in N.R.S. 517.040.


Agent - Alan R. Day

DOC # 0211158

AFTER RECORDING RETURN TO:

IDAHO GENERAL MINES, INC.

10 N. Post Street, Suite 610
Spokane, WA 99201

11/19/2007

11:07 AM

Official Record

Recording requested by
IDAHO GENERAL MINES INC

Eureka County - NV

Mike Rebaleati - Recorder

Fee: \$20.50

Page 1 of 1

RPIT:

Recorded By: FES

Book-0466 Page-0337

**CERTIFICATE OF LOCATION
LODE MINING CLAIM
EUREKA COUNTY, NEVADA**

The undersigned affirms that this document does
not contain a social security number.



0211158

KNOW ALL MEN BY THESE PRESENTS, That the undersigned hereby certifies that:

IDAHO GENERAL MINES, INC.

10 N. Post Street, Suite 610

Spokane, WA 99201

has located the T5S12429 Lode Mining Claim on the 26 day of September, 2007 whose dimensions are
approximately 1500 feet by 600 feet. By this Declaration and such location, the above named locator(s)
claim all veins, lodes, ledges, deposits and surface ground within the boundaries of said claim.

Said claim is a lode it being situated in the above mentioned county and state, and it is distinctly marked on
the ground so that its boundaries may be readily traced by four 2" x 2" wooden posts four feet long. Each
monument is marked with a scribed metal tag, which states the claim name and number, and the location of
the monument with respect to the claim.

*Beginning at the NE corner (Cor. No. 1), thence 600 feet south to the SE Corner (Cor. No. 2), thence 1500
feet west to the SW Corner (Cor. No. 3), thence 600 feet north to the NW Corner (Cor. No. 4), thence 1500
feet east to the Point of Beginning.*

The Claim is approximately 1500 feet long and 600 feet wide, such that 1490 feet are claimed in a
easterly direction and 10 feet in a westerly direction from the point of discovery (monument of location),
at which the Notice of Location was posted, together with 300 feet on each side of the monument of
location and center line of the Claim. The general course of the lode or vein is from the easterly to the
westerly direction.

This claim is located in all or part of the following quarter section(s):

NE 1/4 of Section 8, T 21 N, R 52 E, M.D.M.

NW 1/4 of Section 8, T 21 N, R 52 E, M.D.M.

in EUREKA County, State of Nevada.

The work of location consisted of making a claim map as provided in N.R.S. 517.040.

Agent - Alan R. Day

AFTER RECORDING RETURN TO:
IDAHO GENERAL MINES, INC.
10 N. Post Street, Suite 610
Spokane, WA 99201

**CERTIFICATE OF LOCATION
LODE MINING CLAIM
EUREKA COUNTY, NEVADA**

The undersigned affirms that this document does
not contain a social security number.

KNOW ALL MEN BY THESE PRESENTS, That the undersigned hereby certifies that:

IDAHO GENERAL MINES, INC.
10 N. Post Street, Suite 610
Spokane, WA 99201

has located the TSE2480 Lode Mining Claim on the 26 day of September, 2007 whose dimensions are
approximately 1500 feet by 600 feet. By this Declaration and such location, the above named locator(s)
claim all veins, lodes, ledges, deposits and surface ground within the boundaries of said claim.

Said claim is a lode it being situated in the above mentioned county and state, and it is distinctly marked on
the ground so that its boundaries may be readily traced by four 2" x 2" wooden posts four feet long. Each
monument is marked with a scribed metal tag, which states the claim name and number, and the location of
the monument with respect to the claim.

Beginning at the NE corner (Cor. No. 1), thence 600 feet south to the SE Corner (Cor. No. 2), thence 1500
feet west to the SW Corner (Cor. No. 3), thence 600 feet north to the NW Corner (Cor. No. 4), thence 1500
feet east to the Point of Beginning.

The Claim is approximately 1500 feet long and 600 feet wide, such that 10 feet are claimed in a easterly
direction and 1490 feet in a westerly direction from the point of discovery (monument of location), at
which the Notice of Location was posted, together with 300 feet on each side of the monument of location
and center line of the Claim. The general course of the lode or vein is from the easterly to the westerly
direction.

This claim is located in all or part of the following quarter section(s):

NW 1/4 of Section 8, T 21 N, R 52 E, M.D.M.

in EUREKA County, State of Nevada.

The work of location consisted of making a claim map as provided in N.R.S. 517.040.


Agent Alan R. Day

DOC # 0211159

11/19/2007

11:07 AM

Official Record

Record is requested By
IDAHO GENERAL MINES INC

Eureka County - NV
Mike Rebaleati - Recorder

Fee: \$20.50

Page 1 of 1

RPIT:

Recorded By: FES

Book- 0466 Page- 0368



0211159

AFTER RECORDING RETURN TO:
IDAHO GENERAL MINES, INC.
10 N. Post Street, Suite 610
Spokane, WA 99201

**CERTIFICATE OF LOCATION
LODE MINING CLAIM
EUREKA COUNTY, NEVADA**

The undersigned affirms that this document does not contain a social security number.

KNOW ALL MEN BY THESE PRESENTS, That the undersigned hereby certifies that:

IDAHO GENERAL MINES, INC.
10 N. Post Street, Suite 610
Spokane, WA 99201

has located the TSP2 481 Lode Mining Claim on the 26 day of September, 2007 whose dimensions are approximately 1500 feet by 600 feet. By this Declaration and such location, the above named locator(s) claim all veins, lodes, ledges, deposits and surface ground within the boundaries of said claim.

Said claim is a lode it being situated in the above mentioned county and state, and it is distinctly marked on the ground so that its boundaries may be readily traced by four 2" x 2" wooden posts four feet long. Each monument is marked with a scribed metal tag, which states the claim name and number, and the location of the monument with respect to the claim.

Beginning at the NE corner (Cor. No. 1), thence 600 feet south to the SE Corner (Cor. No. 2), thence 1500 feet west to the SW Corner (Cor. No. 3), thence 600 feet north to the NW Corner (Cor. No. 4), thence 1500 feet east to the Point of Beginning.

The Claim is approximately 1500 feet long and 600 feet wide, such that 1490 feet are claimed in a easterly direction and 10 feet in a westerly direction from the point of discovery (monument of location), at which the Notice of Location was posted, together with 300 feet on each side of the monument of location and center line of the Claim. The general course of the lode or vein is from the easterly to the westerly direction.

This claim is located in all or part of the following quarter section(s):

NE 1/4 of Section 8, T 21 N, R 52 E, M.D.M.
NW 1/4 of Section 8, T 21 N, R 52 E, M.D.M.

in EUREKA County, State of Nevada.

The work of location consisted of making a claim map as provided in N.R.S. 517.040.


Agent - Alan R. Day

DOC # 0211160

11/19/2007 11:07 AM
Official Record
Recording requested by
IDAHO GENERAL MINES INC
Eureka County - NV
Mike Rebaleati - Recorder
Fee: \$20.50 Page 1 of 1
RPTT: Recorded By: FES
Book- 446E Page- 0369



AFTER RECORDING RETURN TO:
IDAHO GENERAL MINES, INC.
10 N. Post Street, Suite 610
Spokane, WA 99201

**CERTIFICATE OF LOCATION
LODE MINING CLAIM
EUREKA COUNTY, NEVADA**

The undersigned affirms that this document does not contain a social security number.

KNOW ALL MEN BY THESE PRESENTS. That the undersigned hereby certifies that:

IDAHO GENERAL MINES, INC.
10 N. Post Street, Suite 610
Spokane, WA 99201

has located the T1S2E482 Lode Mining Claim on the 26 day of September, 2007 whose dimensions are approximately 1500 feet by 600 feet. By this Declaration and such location, the above named locator(s) claim all veins, lodes, ledges, deposits and surface ground within the boundaries of said claim.

Said claim is a lode it being situated in the above mentioned county and state, and it is distinctly marked on the ground so that its boundaries may be readily traced by four 2" x 2" wooden posts four feet long. Each monument is marked with a scribed metal tag, which states the claim name and number, and the location of the monument with respect to the claim.

Beginning at the NE corner (Cor. No. 1), thence 600 feet south to the SE Corner (Cor. No. 2), thence 1500 feet west to the SW Corner (Cor. No. 3), thence 600 feet north to the NW Corner (Cor. No. 4), thence 1500 feet east to the Point of Beginning.


The Claim is approximately 1500 feet long and 600 feet wide, such that 10 feet are claimed in a easterly direction and 1490 feet in a westerly direction from the point of discovery (monument of location), at which the Notice of Location was posted, together with 300 feet on each side of the monument of location and center line of the Claim. The general course of the lode or vein is from the easterly to the westerly direction.

This claim is located in all or part of the following quarter section(s):

NW 1/4 of Section 8, T 21 N, R 52 E, M.D.M.

in EUREKA County, State of Nevada.

The work of location consisted of making a claim map as provided in N.R.S. §17.040.


Agent Alan R. Day

DOC # 0211161

11/19/2007 11:07 AM
Official Record
Recording requested by
IDAHO GENERAL MINES, INC.
Eureka County - NV
Mike Rebsleat - Recorder
Fee: \$20.50 Page 1 of 1
RPTT: Recorded By: FCS
Book- 0466 Page- 0370



DOC # 0211162

11/19/2007 11:07 AM

Official Record

Recording requested By
IDAHO GENERAL MINES INC

Eureka County - NV

Mike Rebaleati - Recorder

Fee: \$20.50

Page 1 of 1

RPT1:

Recorded By: FES

Book-0466 Page-0071



0211162

AFTER RECORDING RETURN TO:

IDAHO GENERAL MINES, INC.

10 N. Post Street, Suite 610

Spokane, WA 99201

**CERTIFICATE OF LOCATION
LODE MINING CLAIM
EUREKA COUNTY, NEVADA**

The undersigned affirms that this document does not contain a social security number.

KNOW ALL MEN BY THESE PRESENTS, That the undersigned hereby certifies that:

IDAHO GENERAL MINES, INC.

10 N. Post Street, Suite 610

Spokane, WA 99201

has located the TSF2 483 Lode Mining Claim on the 26 day of September, 2007 whose dimensions are approximately 1500 feet by 600 feet. By this Declaration and such location, the above named locator(s) claim all veins, lodes, ledges, deposits and surface ground within the boundaries of said claim.

Said claim is a lode it being situated in the above mentioned county and state, and it is distinctly marked on the ground so that its boundaries may be readily traced by four 2" x 2" wooden posts four feet long. Each monument is marked with a scribed metal tag, which states the claim name and number, and the location of the monument with respect to the claim.

Beginning at the NE corner (Cor. No. 1), thence 600 feet south to the SE Corner (Cor. No. 2), thence 1500 feet west to the SW Corner (Cor. No. 3), thence 600 feet north to the NW Corner (Cor. No. 4), thence 1500 feet east to the Point of Beginning.

The Claim is approximately 1500 feet long and 600 feet wide, such that 1490 feet are claimed in a easterly direction and 10 feet in a westerly direction from the point of discovery (monument of location), at which the Notice of Location was posted, together with 300 feet on each side of the monument of location and center line of the Claim. The general course of the lode or vein is from the easterly to the westerly direction.

This claim is located in all or part of the following quarter section(s):

NE 1/4 of Section 8, T 21 N, R 52 E, M.D.M.

NW 1/4 of Section 8, T 21 N, R 52 E, M.D.M.

in EUREKA County, State of Nevada.

The work of location consisted of making a claim map as provided in N.R.S. 517.040.

Agent - Alan R. Day

AFTER RECORDING RETURN TO:
IDAHO GENERAL MINES, INC.
10 N. Post Street, Suite 610
Spokane, WA 99201

**CERTIFICATE OF LOCATION
LODE MINING CLAIM
EUREKA COUNTY, NEVADA**

The undersigned affirms that this document does not contain a social security number.

KNOW ALL MEN BY THESE PRESENTS, That the undersigned hereby certifies that:

IDAHO GENERAL MINES, INC.
10 N. Post Street, Suite 610
Spokane, WA 99201

has located the TSF2 484 Lode Mining Claim on the 26 day of September, 2007 whose dimensions are approximately 1500 feet by 600 feet. By this Declaration and such location, the above named locator(s) claim all veins, lodes, ledges, deposits and surface ground within the boundaries of said claim.

Said claim is a lode it being situated in the above mentioned county and state, and it is distinctly marked on the ground so that its boundaries may be readily traced by four 2" x 2" wooden posts four feet long. Each monument is marked with a scribed metal tag, which states the claim name and number, and the location of the monument with respect to the claim.

Beginning at the NE corner (Cor. No. 1), thence 600 feet south to the SE Corner (Cor. No. 2), thence 1500 feet west to the SW Corner (Cor. No. 3), thence 600 feet north to the NW Corner (Cor. No. 4), thence 1500 feet east to the Point of Beginning.

The Claim is approximately 1500 feet long and 600 feet wide, such that 10 feet are claimed in a easterly direction and 1490 feet in a westerly direction from the point of discovery (monument of location), at which the Notice of Location was posted, together with 300 feet on each side of the monument of location and center line of the Claim. The general course of the lode or vein is from the easterly to the westerly direction.

This claim is located in all or part of the following quarter section(s):

NW 1/4 of Section 8, T 21 N, R 52 E, M.D.M.

in EUREKA County, State of Nevada.

The work of location consisted of making a claim map as provided in N.R.S. §17.040.

Alan Day
Agent - Alan R. Day

DOC # 0211163

11/19/2007 11:07 AM
Official Record
Recording requested By:
IDAHO GENERAL MINES INC
Eureka County - NV
Mike Rebalesti - Recorder
Fee \$20.50 Page 1 of 1
RPTT Recorded By: FES
Book- 6466 Page- 0372



0211163

AFTER RECORDING RETURN TO:

IDAHO GENERAL MINES, INC.

10 N. Post Street, Suite 610

Spokane, WA 99201

CERTIFICATE OF LOCATION
LODE MINING CLAIM
EUREKA COUNTY, NEVADA

The undersigned affirms that this document does not contain a social security number.

DOC # 0211164

11/19/2007

11:07 AM

Official Record

Recording requested by
IDAHO GENERAL MINES INC

Eureka County - NV

Mike Rebaleati - Recorder

Fee: \$20.50

Page 1 of 1

RPTT:

Recorded By: FES

Book- 0406 Page- 0373



0211164

KNOW ALL MEN BY THESE PRESENTS, That the undersigned hereby certifies that:

IDAHO GENERAL MINES, INC.

10 N. Post Street, Suite 610

Spokane, WA 99201

has located the TSF2 485 Lode Mining Claim on the 26 day of September, 2007 whose dimensions are approximately 1500 feet by 600 feet. By this Declaration and such location, the above named locator(s) claim all veins, lodes, ledges, deposits and surface ground within the boundaries of said claim.

Said claim is a lode it being situated in the above mentioned county and state, and it is distinctly marked on the ground so that its boundaries may be readily traced by four 2" x 2" wooden posts four feet long. Each monument is marked with a scribed metal tag, which states the claim name and number, and the location of the monument with respect to the claim.

Beginning at the NE corner (Cor. No. 1), thence 600 feet south to the SE Corner (Cor. No. 2), thence 1500 feet west to the SW Corner (Cor. No. 3), thence 600 feet north to the NW Corner (Cor. No. 4), thence 1500 feet east to the Point of Beginning.

The Claim is approximately 1500 feet long and 600 feet wide, such that 1490 feet are claimed in a easterly direction and 10 feet in a westerly direction from the point of discovery (monument of location), at which the Notice of Location was posted, together with 300 feet on each side of the monument of location and center line of the Claim. The general course of the lode or vein is from the easterly to the westerly direction.

This claim is located in all or part of the following quarter section(s):

NE 1/4 of Section 8, T 21 N, R 52 E, M.D.M.

NW 1/4 of Section 8, T 21 N, R 52 E, M.D.M.

in EUREKA County, State of Nevada.

The work of location consisted of making a claim map as provided in N.R.S. 517.040.

Agent - Alan R. Day

AFTER RECORDING RETURN TO:

IDAHO GENERAL MINES, INC.
10 N. Post Street, Suite 610
Spokane, WA 99201

**CERTIFICATE OF LOCATION
LODE MINING CLAIM
EUREKA COUNTY, NEVADA**

The undersigned affirms that this document does not contain a social security number.

KNOW ALL MEN BY THESE PRESENTS, That the undersigned hereby certifies that:

IDAHO GENERAL MINES, INC.
10 N. Post Street, Suite 610
Spokane, WA 99201

has located the TSP# 486 Lode Mining Claim on the 26 day of September, 2007 whose dimensions are approximately 1500 feet by 600 feet. By this Declaration and such location, the above named locator(s) claim all veins, lodes, ledges, deposits and surface ground within the boundaries of said claim.

Said claim is a lode it being situated in the above mentioned county and state, and it is distinctly marked on the ground so that its boundaries may be readily traced by four 2" x 2" wooden posts four feet long. Each monument is marked with a scribed metal tag, which states the claim name and number, and the location of the monument with respect to the claim.

Beginning at the NE corner (Cor. No. 1), thence 600 feet south to the SE Corner (Cor. No. 2), thence 1500 feet west to the SW Corner (Cor. No. 3), thence 600 feet north to the NW Corner (Cor. No. 4), thence 1500 feet east to the Point of Beginning.

The Claim is approximately 1500 feet long and 600 feet wide, such that 10 feet are claimed in a easterly direction and 1490 feet in a westerly direction from the point of discovery (monument of location), at which the Notice of Location was posted, together with 300 feet on each side of the monument of location and center line of the Claim. The general course of the lode or vein is from the easterly to the westerly direction.

This claim is located in all or part of the following quarter section(s):

NW 1/4 of Section 8, T 21 N, R 52 E, M.D.M.

in EUREKA County, State of Nevada.

The work of location consisted of making a claim map as provided in N.R.S. 517.040.


Agent - Alan R. Day

DOC # 0211165

11/19/2007 11:07 AM

Official Record

Recording requested by
IDAHO GENERAL MINES INC

Eureka County - NV
Mike Rebaleati - Recorder

Fee: \$20.50

Page 1 of 1

RPTT

Recorded By: FES

Book- 0465 Page- 0374



0211165

AFTER RECORDING RETURN TO:
IDAHO GENERAL MINES, INC.
10 N. Post Street, Suite 610
Spokane, WA 99201

CERTIFICATE OF LOCATION
LODE MINING CLAIM
EUREKA COUNTY, NEVADA

The undersigned affirms that this document does not contain a social security number.

DOC # 0211166

11/13/2007 11:07 AM
Official Record
Recording requested by
IDAHO GENERAL MINES INC
Eureka County - NV
Mike Rebeleati - Recorder
Fee: \$20.50 Page 1 of 1
RPTT: Recorded By: FFS
Book- 0466 Page- 0375



KNOW ALL MEN BY THESE PRESENTS, That the undersigned hereby certifies that:

IDAHO GENERAL MINES, INC.
10 N. Post Street, Suite 610
Spokane, WA 99201

has located the TSE2 487 Lode Mining Claim on the 26 day of September, 2007 whose dimensions are approximately 1500 feet by 600 feet. By this Declaration and such location, the above named locator(s) claim all veins, lodes, ledges, deposits and surface ground within the boundaries of said claim.

Said claim is a lode it being situated in the above mentioned county and state, and it is distinctly marked on the ground so that its boundaries may be readily traced by four 2" x 2" wooden posts four feet long. Each monument is marked with a scribed metal tag, which states the claim name and number, and the location of the monument with respect to the claim.

Beginning at the NE corner (Cor. No. 1), thence 600 feet south to the SE Corner (Cor. No. 2), thence 1500 feet west to the SW Corner (Cor. No. 3), thence 600 feet north to the NW Corner (Cor. No. 4), thence 1500 feet east to the Point of Beginning.

The Claim is approximately 1500 feet long and 600 feet wide, such that 1490 feet are claimed in a easterly direction and 10 feet in a westerly direction from the point of discovery (monument of location), at which the Notice of Location was posted, together with 300 feet on each side of the monument of location and center line of the Claim. The general course of the lode or vein is from the easterly to the westerly direction.

This claim is located in all or part of the following quarter section(s):

NE 1/4 of Section 8, T 21 N, R 52 E, M.D.M.
NW 1/4 of Section 8, T 21 N, R 52 E, M.D.M.
SE 1/4 of Section 8, T 21 N, R 52 E, M.D.M.
SW 1/4 of Section 8, T 21 N, R 52 E, M.D.M.

in EUREKA County, State of Nevada.

The work of location consisted of making a claim map as provided in N.R.S. 517.040.


Agent - Alan R. Dwy

DOC # 0211167

AFTER RECORDING RETURN TO:
IDAHO GENERAL MINES, INC.
10 N. Post Street, Suite 610
Spokane, WA 99201

11/19/2007 11:07 AM
Official Record
Recording requested by
IDAHO GENERAL MINES, INC.

Eureka County - NV
Mike Rebaleati - Recorder
Fee: \$20.50 Page 1 of 1
RPIT: Recorded By: FES
Book - 0465 Page - 0376

**CERTIFICATE OF LOCATION
LODE MINING CLAIM
EUREKA COUNTY, NEVADA**



The undersigned affirms that this document does not contain a social security number.

KNOW ALL MEN BY THESE PRESENTS, That the undersigned hereby certifies that:

IDAHO GENERAL MINES, INC.
10 N. Post Street, Suite 610
Spokane, WA 99201

has located the TSF2 488 Lode Mining Claim on the 26 day of September, 2007 whose dimensions are approximately 1500 feet by 600 feet. By this Declaration and such location, the above named locator(s) claim all veins, lodes, ledges, deposits and surface ground within the boundaries of said claim.

Said claim is a lode it being situated in the above mentioned county and state, and it is distinctly marked on the ground so that its boundaries may be readily traced by four 2" x 2" wooden posts four feet long. Each monument is marked with a scribed metal tag, which states the claim name and number, and the location of the monument with respect to the claim.

Beginning at the NE corner (Cor. No. 1), thence 600 feet south to the SE Corner (Cor. No. 2), thence 1500 feet west to the SW Corner (Cor. No. 3), thence 600 feet north to the NW Corner (Cor. No. 4), thence 1500 feet east to the Point of Beginning.

The Claim is approximately 1500 feet long and 600 feet wide, such that 10 feet are claimed in a easterly direction and 1490 feet in a westerly direction from the point of discovery (monument of location), at which the Notice of Location was posted, together with 300 feet on each side of the monument of location and center line of the Claim. The general course of the lode or vein is from the easterly to the westerly direction.

This claim is located in all or part of the following quarter section(s):

NW 1/4 of Section 8, T 21 N, R 52 E, M.D.M.
SW 1/4 of Section 8, T 21 N, R 52 E, M.D.M.

in EUREKA County, State of Nevada.

The work of location consisted of making a claim map as provided in N.R.S. 517.040.

Agent Alan R. Day

AFTER RECORDING RETURN TO:
IDAH0 GENERAL MINES, INC.
10 N. Post Street, Suite 610
Spokane, WA 99201

CERTIFICATE OF LOCATION
LODE MINING CLAIM
EUREKA COUNTY, NEVADA

The undersigned affirms that this document does not contain a social security number.

KNOW ALL MEN BY THESE PRESENTS, That the undersigned hereby certifies that:

IDAH0 GENERAL MINES, INC.
10 N. Post Street, Suite 610
Spokane, WA 99201

has located the TSF2 489 Lode Mining Claim on the 26 day of September, 2007 whose dimensions are approximately 1500 feet by 600 feet. By this Declaration and such location, the above named locator(s) claim all veins, lodes, ledges, deposits and surface ground within the boundaries of said claim.

Said claim is a lode it being situated in the above mentioned county and state, and it is distinctly marked on the ground so that its boundaries may be readily traced by four 2" x 2" wooden posts four feet long. Each monument is marked with a scribed metal tag, which states the claim name and number, and the location of the monument with respect to the claim.

Beginning at the NE corner (Cor. No. 1), thence 600 feet south to the SE Corner (Cor. No. 2), thence 1500 feet west to the SW Corner (Cor. No. 3), thence 600 feet north to the NW Corner (Cor. No. 4), thence 1500 feet east to the Point of Beginning.

The Claim is approximately 1500 feet long and 600 feet wide, such that 1490 feet are claimed in a easterly direction and 10 feet in a westerly direction from the point of discovery (monument of location), at which the Notice of Location was posted, together with 300 feet on each side of the monument of location and center line of the Claim. The general course of the lode or vein is from the easterly to the westerly direction.

This claim is located in all or part of the following quarter section(s):

SE 1/4 of Section 8, T 21 N, R 52 E, M.D.M.
SW 1/4 of Section 8, T 21 N, R 52 E, M.D.M.

in EUREKA County, State of Nevada.

The work of location consisted of making a claim map as provided in N.R.S. 517.040.


Agent - Alan R. Day

DOC # 0211168

11/19/2007 11:07 AM

Official Record

Recording requested by
IDAH0 GENERAL MINES INC

Eureka County - NV

Mike Rabeleati - Recorder

Fee: \$20.50 Page 1 of 1

RPTT: Recorded By FES

Book- 8466 Page- 3377



0211168

DOC # 0211169

AFTER RECORDING RETURN TO:

IDAHO GENERAL MINES, INC.

10 N. Post Street, Suite 610

Spokane, WA 99201

11/19/2007 11:07 AM

Official Record

Recording requested by:
IDAHO GENERAL MINES, INC.

Eureka County - NV

Mike Rebaleati - Recorder

Fee \$20.50

Page 1 of 1

RPTT:

Recorded By: FES

Book-0466 Page- 0378

**CERTIFICATE OF LOCATION
LODE MINING CLAIM
EUREKA COUNTY, NEVADA**

The undersigned affirms that this document does not contain a social security number.



0211169

KNOW ALL MEN BY THESE PRESENTS, That the undersigned hereby certifies that:

IDAHO GENERAL MINES, INC.

10 N. Post Street, Suite 610

Spokane, WA 99201

has located the TSP2 490 Lode Mining Claim on the 26 day of September, 2007 whose dimensions are approximately 1500 feet by 600 feet. By this Declaration and such location, the above named locator(s) claim all veins, lodes, ledges, deposits and surface ground within the boundaries of said claim.

Said claim is a lode it being situated in the above mentioned county and state, and it is distinctly marked on the ground so that its boundaries may be readily traced by four 2" x 2" wooden posts four feet long. Each monument is marked with a scribed metal tag, which states the claim name and number, and the location of the monument with respect to the claim.

Beginning at the NE corner (Cor. No. 1), thence 600 feet south to the SE Corner (Cor. No. 2), thence 1500 feet west to the SW Corner (Cor. No. 3), thence 600 feet north to the NW Corner (Cor. No. 4), thence 1500 feet east to the Point of Beginning.


The Claim is approximately 1500 feet long and 600 feet wide, such that 10 feet are claimed in a easterly direction and 1490 feet in a westerly direction from the point of discovery (monument of location), at which the Notice of Location was posted, together with 300 feet on each side of the monument of location and center line of the Claim. The general course of the lode or vein is from the easterly to the westerly direction.

This claim is located in all or part of the following quarter section(s):

SW 1/4 of Section 8, T 21 N, R 52 E, M.D.M.

in EUREKA County, State of Nevada.

The work of location consisted of making a claim map as provided in N.R.S. 317.040.


Agent - Alan R. Day

DOC H 0211170

11/19/2007

11:07 AM

Official Record

Recording requested by
IDAHO GENERAL MINES, INC.

Eureka County - NV

Mike Rebaleati - Recorder

Fee: \$20.50

Page 1

of 1

RATT

Recorded By: FES

Book- 0466 Page- 0878



0211170

AFTER RECORDING RETURN TO:

IDAHO GENERAL MINES, INC.

10 N. Post Street, Suite 610

Spokane, WA 99201

CERTIFICATE OF LOCATION

LODE MINING CLAIM

EUREKA COUNTY, NEVADA

The undersigned affirms that this document does not contain a social security number.

KNOW ALL MEN BY THESE PRESENTS, That the undersigned hereby certifies that:

IDAHO GENERAL MINES, INC.

10 N. Post Street, Suite 610

Spokane, WA 99201

has located the TSF2491 Lode Mining Claim on the 26 day of September, 2007 whose dimensions are approximately 1500 feet by 600 feet. By this Declaration and such location, the above named locator(s) claim all veins, lodes, ledges, deposits and surface ground within the boundaries of said claim.

Said claim is a lode it being situated in the above mentioned county and state, and it is distinctly marked on the ground so that its boundaries may be readily traced by four 2" x 2" wooden posts four feet long. Each monument is marked with a scribed metal tag, which states the claim name and number, and the location of the monument with respect to the claim.

Beginning at the NE corner (Cor. No. 1), thence 600 feet south to the SE Corner (Cor. No. 2), thence 1500 feet west to the SW Corner (Cor. No. 3), thence 600 feet north to the NW Corner (Cor. No. 4), thence 1500 feet east to the Point of Beginning.

The Claim is approximately 1500 feet long and 600 feet wide, such that 1490 feet are claimed in a easterly direction and 10 feet in a westerly direction from the point of discovery (monument of location), at which the Notice of Location was posted, together with 300 feet on each side of the monument of location and center line of the Claim. The general course of the lode or vein is from the easterly to the westerly direction.

This claim is located in all or part of the following quarter section(s):

SE 1/4 of Section 8, T 21 N, R 52 E, M.D.M.

SW 1/4 of Section 8, T 21 N, R 52 E, M.D.M.

in EUREKA County, State of Nevada.

The work of location consisted of making a claim map as provided in N.R.S. 517.040.

Agent - Alan R. Day

DOC # 0211171

AFTER RECORDING RETURN TO:
IDAHO GENERAL MINES, INC.
10 N. Post Street, Suite 610
Spokane, WA 99201

11/19/2007 11:07 AM
Official Record
Recording requested by
IDAHO GENERAL MINES, INC.

Eureka County - NV
Mike Rebaleati - Recorder
Fee \$20.50 Page 1 of 1
RPTT: Recorded By: FES
Book- 0466 Page- 0380

CERTIFICATE OF LOCATION
LODE MINING CLAIM
EUREKA COUNTY, NEVADA

The undersigned affirms that this document does not contain a social security number.



KNOW ALL MEN BY THESE PRESENTS, That the undersigned hereby certifies that:

IDAHO GENERAL MINES, INC.
10 N. Post Street, Suite 610
Spokane, WA 99201

has located the TSP2 492 Lode Mining Claim on the 26 day of September, 2007 whose dimensions are approximately 1500 feet by 600 feet. By this Declaration and such location, the above named locator(s) claim all veins, lodes, ledges, deposits and surface ground within the boundaries of said claim.

Said claim is a lode it being situated in the above mentioned county and state, and it is distinctly marked on the ground so that its boundaries may be readily traced by four 2" x 2" wooden posts four feet long. Each monument is marked with a scribed metal tag, which states the claim name and number, and the location of the monument with respect to the claim.

Beginning at the NE corner (Cor. No. 1), thence 600 feet south to the SE Corner (Cor. No. 2), thence 1500 feet west to the SW Corner (Cor. No. 3), thence 600 feet north to the NW Corner (Cor. No. 4), thence 1500 feet east to the Point of Beginning.

The Claim is approximately 1500 feet long and 600 feet wide, such that 10 feet are claimed in a easterly direction and 1490 feet in a westerly direction from the point of discovery (monument of location), at which the Notice of Location was posted, together with 300 feet on each side of the monument of location and center line of the Claim. The general course of the lode or vein is from the easterly to the westerly direction.

This claim is located in all or part of the following quarter section(s):

SW 1/4 of Section 8, T 21 N, R 52 E, M.D.M.

in EUREKA County, State of Nevada.

The work of location consisted of making a claim map as provided in N.R.S. 517.040.

Agent - Alan R. Day

DOC # 0211172

11/19/2007 11:07 AM

Official Record

Recording requested by:
IDAHO GENERAL MINES INC

Eureka County - NV

Mike Rebaleati - Recorder

Fee \$20.50

Page 1 of 1

Roll:

Recorded By: FES

Book- 6466 Page- 0381



0211172

AFTER RECORDING RETURN TO:

IDAHO GENERAL MINES, INC.

10 N. Post Street, Suite 610

Spokane, WA 99201

**CERTIFICATE OF LOCATION
LODE MINING CLAIM
EUREKA COUNTY, NEVADA**

The undersigned affirms that this document does not contain a social security number.

KNOW ALL MEN BY THESE PRESENTS, That the undersigned hereby certifies that:

IDAHO GENERAL MINES, INC.

10 N. Post Street, Suite 610

Spokane, WA 99201

has located the TSE2-493 Lode Mining Claim on the 26 day of September, 2007 whose dimensions are approximately 1500 feet by 600 feet. By this Declaration and such location, the above named locator(s) claim all veins, lodes, ledges, deposits and surface ground within the boundaries of said claim.

Said claim is a lode it being situated in the above mentioned county and state, and it is distinctly marked on the ground so that its boundaries may be readily traced by four 2" x 2" wooden posts four feet long. Each monument is marked with a scribed metal tag, which states the claim name and number, and the location of the monument with respect to the claim.

Beginning at the NE corner (Cor. No. 1), thence 600 feet south to the SE Corner (Cor. No. 2), thence 1500 feet west to the SW Corner (Cor. No. 3), thence 600 feet north to the NW Corner (Cor. No. 4), thence 1500 feet east to the Point of Beginning.

The Claim is approximately 1500 feet long and 600 feet wide, such that 1490 feet are claimed in a easterly direction and 10 feet in a westerly direction from the point of discovery (monument of location), at which the Notice of Location was posted, together with 300 feet on each side of the monument of location and center line of the Claim. The general course of the lode or vein is from the easterly to the westerly direction.

This claim is located in all or part of the following quarter section(s):

SE 1/4 of Section 8, T 21 N, R 52 E, M.D.M.

SW 1/4 of Section 8, T 21 N, R 52 E, M.D.M.

in EUREKA County, State of Nevada.

The work of location consisted of making a claim map as provided in N.R.S. 517.040.

Agent - Alan R. Dyer

DOC # 0211173

11/19/2007 11:07 AM

Official Record

Recording requested by
IDAHO GENERAL MINES, INC.

Eureka County - NV

Mike Rebeleati - Recorder

Fee \$20.50

Page 1 of 1

RPIT:

Recorded By: HES

Book- 0466 Page- 0882



0211173

AFTER RECORDING RETURN TO:

IDAHO GENERAL MINES, INC.

10 N. Post Street, Suite 610

Spokane, WA 99201

CERTIFICATE OF LOCATION
LODE MINING CLAIM
EUREKA COUNTY, NEVADA

The undersigned affirms that this document does not contain a social security number.

KNOW ALL MEN BY THESE PRESENTS, That the undersigned hereby certifies that:

IDAHO GENERAL MINES, INC.

10 N. Post Street, Suite 610

Spokane, WA 99201

has located the TSP2494 Lode Mining Claim on the 26 day of September, 2007 whose dimensions are approximately 1500 feet by 600 feet. By this Declaration and such location, the above named locator(s) claim all veins, lodes, ledges, deposits and surface ground within the boundaries of said claim.

Said claim is a lode it being situated in the above mentioned county and state, and it is distinctly marked on the ground so that its boundaries may be readily traced by four 2" x 2" wooden posts four feet long. Each monument is marked with a scribed metal tag, which states the claim name and number, and the location of the monument with respect to the claim.

Beginning at the NE corner (Cor. No. 1), thence 600 feet south to the SE Corner (Cor. No. 2), thence 1500 feet west to the SW Corner (Cor. No. 3), thence 600 feet north to the NW Corner (Cor. No. 4), thence 1500 feet east to the Point of Beginning.


The Claim is approximately 1500 feet long and 600 feet wide, such that 10 feet are claimed in a easterly direction and 1490 feet in a westerly direction from the point of discovery (monument of location), at which the Notice of Location was posted, together with 300 feet on each side of the monument of location and center line of the Claim. The general course of the lode or vein is from the easterly to the westerly direction.

This claim is located in all or part of the following quarter section(s):

SW 1/4 of Section 8, T 21 N, R 52 E, M.D.M.

in EUREKA County, State of Nevada.

The work of location consisted of making a claim map as provided in N.R.S. 517.040.


Agent - Alan R. Day

AFTER RECORDING RETURN TO:
IDAHO GENERAL MINES, INC.
10 N. Post Street, Suite 610
Spokane, WA 99201

**CERTIFICATE OF LOCATION
LODE MINING CLAIM
EUREKA COUNTY, NEVADA**

The undersigned affirms that this document does not contain a social security number.

KNOW ALL MEN BY THESE PRESENTS, That the undersigned hereby certifies that:

IDAHO GENERAL MINES, INC.
10 N. Post Street, Suite 610
Spokane, WA 99201

has located the TSE2 495 Lode Mining Claim on the 26 day of September, 2007 whose dimensions are approximately 1500 feet by 600 feet. By this Declaration and such location, the above named locator(s) claim all veins, lodes, ledges, deposits and surface ground within the boundaries of said claim.

Said claim is a lode it being situated in the above mentioned county and state, and it is distinctly marked on the ground so that its boundaries may be readily traced by four 2" x 2" wooden posts four feet long. Each monument is marked with a scribed metal tag, which states the claim name and number, and the location of the monument with respect to the claim.

Beginning at the NE corner (Cor. No. 1), thence 600 feet south to the SE Corner (Cor. No. 2), thence 1500 feet west to the SW Corner (Cor. No. 3), thence 600 feet north to the NW Corner (Cor. No. 4), thence 1500 feet east to the Point of Beginning.

The Claim is approximately 1500 feet long and 600 feet wide, such that 1490 feet are claimed in a easterly direction and 10 feet in a westerly direction from the point of discovery (monument of location), at which the Notice of Location was posted, together with 300 feet on each side of the monument of location and center line of the Claim. The general course of the lode or vein is from the easterly to the westerly direction.

This claim is located in all or part of the following quarter section(s):

NE 1/4 of Section 17, T 21 N, R 52 E, M.D.M.
NW 1/4 of Section 17, T 21 N, R 52 E, M.D.M.
SE 1/4 of Section 8, T 21 N, R 52 E, M.D.M.
SW 1/4 of Section 8, T 21 N, R 52 E, M.D.M.

in EUREKA County, State of Nevada.

The work of location consisted of making a claim map as provided in N.R.S. 517.040.


Agent - Alan R. Day

DOC # 0211174

11/19/2007

11:07 AM

Official Record

Recording requested by
IDAHO GENERAL MINES, INC.

Eureka County - NV
Mike Rebaleati - Recorder

Fee: \$20.50

Page 1 of 1

RPTT.

Recorded By: FES

Book- 0466 Page- 0383



0211174

DOC # 0211175

11/19/2007 11:27 AM

Official Record

Recording requested by
IDAHO GENERAL MINES, INC.

Eureka County - NV

Mike Rebaleati - Recorder

Fee: \$20.50

Page 1 of 1

RP(1):

Recorded By: FES

Book- 0466 Page- 0394

AFTER RECORDING RETURN TO:

IDAHO GENERAL MINES, INC.

10 N. Post Street, Suite 610

Spokane, WA 99201

CERTIFICATE OF LOCATION

LODE MINING CLAIM

EUREKA COUNTY, NEVADA

The undersigned affirms that this document does not contain a social security number.



0211175

KNOW ALL MEN BY THESE PRESENTS, That the undersigned hereby certifies that:

IDAHO GENERAL MINES, INC.

10 N. Post Street, Suite 610

Spokane, WA 99201

has located the TSL2496 Lode Mining Claim on the 26 day of September, 2007 whose dimensions are approximately 1500 feet by 600 feet. By this Declaration and such location, the above named locainr(s) claim all veins, lodes, ledges, deposits and surface ground within the boundaries of said claim.

Said claim is a lode it being situated in the above mentioned county and state, and it is distinctly marked on the ground so that its boundaries may be readily traced by four 2" x 2" wooden posts four feet long. Each monument is marked with a scribed metal tag, which states the claim name and number, and the location of the monument with respect to the claim.

Beginning at the NE corner (Cor. No. 1), thence 600 feet south to the SE Corner (Cor. No. 2), thence 1500 feet west to the SW Corner (Cor. No. 3), thence 600 feet north to the NW Corner (Cor. No. 4), thence 1500 feet east to the Point of Beginning.

The Claim is approximately 1500 feet long and 600 feet wide, such that 10 feet are claimed in a easterly direction and 1490 feet in a westerly direction from the point of discovery (monument of location), at which the Notice of Location was posted, together with 300 feet on each side of the monument of location and center line of the Claim. The general course of the lode or vein is from the easterly to the westerly direction.

This claim is located in all or part of the following quarter section(s):

NW 1/4 of Section 17, T 21 N, R 52 E, M.D.M.

SW 1/4 of Section 8, T 21 N, R 52 E, M.D.M.

in EUREKA County, State of Nevada.

The work of location consisted of making a claim map as provided in N.R.S. 517.040.


Agent - Alan R. Day

DOC # 0211176

11/19/2007

11:07 AM

Official Record

Recording requested by
IDAHO GENERAL MINES INC

Eureka County - NV

Mike Rebaleati - Recorder

Fee \$20.50

Page 1 of 1

RPTT

Recorded by: FES

Book- 0465 Page- 0885



0211176

AFTER RECORDING RETURN TO:

IDAHO GENERAL MINLS, INC.

10 N. Post Street, Suite 610

Spokane, WA 99201

**CERTIFICATE OF LOCATION
LODE MINING CLAIM
EUREKA COUNTY, NEVADA**

The undersigned affirms that this document does not contain a social security number.

KNOW ALL MEN BY THESE PRESENTS, That the undersigned hereby certifies that:

IDAHO GENERAL MINES, INC.

10 N. Post Street, Suite 610

Spokane, WA 99201

has located the TSE2 497 Lode Mining Claim on the 26 day of September, 2007 whose dimensions are approximately 1500 feet by 600 feet. By this Declaration and such location, the above named locator(s) claim all veins, lodes, ledges, deposits and surface ground within the boundaries of said claim.

Said claim is a lode it being situated in the above mentioned county and state, and it is distinctly marked on the ground so that its boundaries may be readily traced by four 2" x 2" wooden posts four feet long. Each monument is marked with a scribed metal tag, which states the claim name and number, and the location of the monument with respect to the claim.

Beginning at the NE corner (Cor. No. 1), thence 600 feet south to the SE Corner (Cor. No. 2), thence 1500 feet west to the SW Corner (Cor. No. 3), thence 600 feet north to the NW Corner (Cor. No. 4), thence 1500 feet east to the Point of Beginning.

The Claim is approximately 1500 feet long and 600 feet wide, such that 1490 feet are claimed in a easterly direction and 10 feet in a westerly direction from the point of discovery (monument of location), at which the Notice of Location was posted, together with 300 feet on each side of the monument of location and center line of the Claim. The general course of the lode or vein is from the easterly to the westerly direction.

This claim is located in all or part of the following quarter section(s):

NE 1/4 of Section 17, T 21 N, R 52 E, M.D.M.

NW 1/4 of Section 17, T 21 N, R 52 E, M.D.M.

in EUREKA County, State of Nevada.

The work of location consisted of making a claim map as provided in N.R.S. 517.040.

Agent - Alan R. Day

DOC # 0211177

11/19/2027 11:07 AM

Official Record

Recording requested by
IDAHO GENERAL MINES, INC.

Eureka County - NV

Nike Rebaleati - Recorder

Fee: \$20.50

Page 1 of 1

RPT:

Recorded By: CES

Book- 0456 Page- 0386

AFTER RECORDING RETURN TO:

IDAHO GENERAL MINES, INC.

10 N. Post Street, Suite 610

Spokane, WA 99201

CERTIFICATE OF LOCATION
LODE MINING CLAIM
EUREKA COUNTY, NEVADA



The undersigned affirms that this document does not contain a social security number.

KNOW ALL MEN BY THESE PRESENTS, That the undersigned hereby certifies that:

IDAHO GENERAL MINES, INC.

10 N. Post Street, Suite 610

Spokane, WA 99201

has located the TSE2 498 Lode Mining Claim on the 26 day of September, 2007 whose dimensions are approximately 1500 feet by 600 feet. By this Declaration and such location, the above named locator(s) claim all veins, lodes, ledges, deposits and surface ground within the boundaries of said claim.

Said claim is a lode it being situated in the above mentioned county and state, and it is distinctly marked on the ground so that its boundaries may be readily traced by four 2" x 2" wooden posts four feet long. Each monument is marked with a scribed metal tag, which states the claim name and number, and the location of the monument with respect to the claim.

Beginning at the NE corner (Cor. No. 1), thence 600 feet south to the SE Corner (Cor. No. 2), thence 1500 feet west to the SW Corner (Cor. No. 3), thence 600 feet north to the NW Corner (Cor. No. 4), thence 1500 feet east to the Point of Beginning.

The Claim is approximately 1500 feet long and 600 feet wide, such that 10 feet are claimed in a easterly direction and 1490 feet in a westerly direction from the point of discovery (monument of location), at which the Notice of Location was posted, together with 300 feet on each side of the monument of location and center line of the Claim. The general course of the lode or vein is from the easterly to the westerly direction.

This claim is located in all or part of the following quarter section(s):

NW 1/4 of Section 17, T 21 N, R 52 E, M.D.M.

in EUREKA County, State of Nevada.

The work of location consisted of making a claim map as provided in N.R.S. 517.040.



Agent Alan R. Day

DOC # 0211178

11/19/2007

11:07 AM

Official Record

Recording requested By
IDAHO GENERAL MINES INC

Eureka County - NV

Mike Robalaati - Recorder

Fee \$20.50

Page 1 of 1

RPTT

Recorded By: FFS

Book- 0466 Page- 0067



0211178

AFTER RECORDING RETURN TO:

IDAHO GENERAL MINES, INC.

10 N. Post Street, Suite 610

Spokane, WA 99201

CERTIFICATE OF LOCATION

LODE MINING CLAIM

EUREKA COUNTY, NEVADA

The undersigned affirms that this document does not contain a social security number.

KNOW ALL MEN BY THESE PRESENTS, That the undersigned hereby certifies that:

IDAHO GENERAL MINES, INC.

10 N. Post Street, Suite 610

Spokane, WA 99201

has located the TSE2 499 Lode Mining Claim on the 26 day of September, 2007 whose dimensions are approximately 1500 feet by 600 feet. By this Declaration and such location, the above named locator(s) claim all veins, lodes, ledges, deposits and surface ground within the boundaries of said claim.

Said claim is a lode it being situated in the above mentioned county and state, and it is distinctly marked on the ground so that its boundaries may be readily traced by four 2" x 2" wooden posts four feet long. Each monument is marked with a scribed metal tag, which states the claim name and number, and the location of the monument with respect to the claim.

Beginning at the NE corner (Cor. No. 1), thence 600 feet south to the SE Corner (Cor. No. 2), thence 1500 feet west to the SW Corner (Cor. No. 3), thence 600 feet north to the NW Corner (Cor. No. 4), thence 1500 feet east to the Point of Beginning.

The Claim is approximately 1500 feet long and 600 feet wide, such that 1490 feet are claimed in a easterly direction and 10 feet in a westerly direction from the point of discovery (monument of location), at which the Notice of Location was posted, together with 300 feet on each side of the monument of location and center line of the Claim. The general course of the lode or vein is from the easterly to the westerly direction.

This claim is located in all or part of the following quarter section(s):

NE 1/4 of Section 17, T 21 N, R 52 E, M.D.M.

NW 1/4 of Section 17, T 21 N, R 52 E, M.D.M.

in EUREKA County, State of Nevada.

The work of location consisted of making a claim map as provided in N.R.S. 517.040.

Agent - Alan R. Day

DOC # 0211179

11/19/2007 11:07 AM

Official Record

Recording requested by
IDAHO GENERAL MINES, INC.

Eureka County - NV

Mike Rebaleati - Recorder

Fee: \$20.50

Page 1 of 1

RPTT

Recorded By: FES

Book- 048A Page- 0386

AFTER RECORDING RETURN TO:

IDAHO GENERAL MINES, INC.

10 N. Post Street, Suite 610

Spokane, WA 99201

**CERTIFICATE OF LOCATION
LODE MINING CLAIM
EUREKA COUNTY, NEVADA**



The undersigned affirms that this document does not contain a social security number.

KNOW ALL MEN BY THESE PRESENTS, That the undersigned hereby certifies that:

IDAHO GENERAL MINES, INC.

10 N. Post Street, Suite 610

Spokane, WA 99201

has located the TSP2 500 Lode Mining Claim on the 26 day of September, 2007 whose dimensions are approximately 1500 feet by 600 feet. By this Declaration and such location, the above named locator(s) claim all veins, lodes, ledges, deposits and surface ground within the boundaries of said claim.

Said claim is a lode it being situated in the above mentioned county and state, and it is distinctly marked on the ground so that its boundaries may be readily traced by four 2" x 2" wooden posts four feet long. Each monument is marked with a scribed metal tag, which states the claim name and number, and the location of the monument with respect to the claim.

Beginning at the NE corner (Cor. No. 1), thence 600 feet south to the SE Corner (Cor. No. 2), thence 1500 feet west to the SW Corner (Cor. No. 3), thence 600 feet north to the NW Corner (Cor. No. 4), thence 1500 feet east to the Point of Beginning.

The Claim is approximately 1500 feet long and 600 feet wide, such that 10 feet are claimed in a easterly direction and 1490 feet in a westerly direction from the point of discovery (monument of location), at which the Notice of Location was posted, together with 300 feet on each side of the monument of location and center line of the Claim. The general course of the lode or vein is from the easterly to the westerly direction.

This claim is located in all or part of the following quarter section(s):

NW 1/4 of Section 17, T 21 N, R 52 E, M.D.M.

in EUREKA County, State of Nevada.

The work of location consisted of making a claim map as provided in N.R.S. 517.040.


Agent - Alan R. Day

DOC # 0211180

11/19/2017

11:07 AM

Official Record

Recording requested by
IDAHO GENERAL MINES INC.

Eureka County - NV

Mike Rebaleati - Recorder

Fees: \$28.50

Page 1 of 1

RPTT

Recorded By: FES

Book- 0466 Page- 0399

AFTER RECORDING RETURN TO:

IDAHO GENERAL MINES, INC.

10 N. Post Street, Suite 610

Spokane, WA 99201

CERTIFICATE OF LOCATION

LODE MINING CLAIM

EUREKA COUNTY, NEVADA

The undersigned affirms that this document does not contain a social security number.

0211180

KNOW ALL MEN BY THESE PRESENTS, That the undersigned hereby certifies that:

IDAHO GENERAL MINES, INC.

10 N. Post Street, Suite 610

Spokane, WA 99201

has located the TSE2 501 Lode Mining Claim on the 26 day of September, 2007 whose dimensions are approximately 1500 feet by 600 feet. By this Declaration and such location, the above named locator(s) claim all veins, lodes, ledges, deposits and surface ground within the boundaries of said claim.

Said claim is a lode it being situated in the above mentioned county and state, and it is distinctly marked on the ground so that its boundaries may be readily traced by four 2" x 2" wooden posts four feet long. Each monument is marked with a scribed metal tag, which states the claim name and number, and the location of the monument with respect to the claim.

Beginning at the NE corner (Cor. No. 1), thence 600 feet south to the SE Corner (Cor. No. 2), thence 1500 feet west to the SW Corner (Cor. No. 3), thence 600 feet north to the NW Corner (Cor. No. 4), thence 1500 feet east to the Point of Beginning.

The Claim is approximately 1500 feet long and 600 feet wide, such that 1490 feet are claimed in a easterly direction and 10 feet in a westerly direction from the point of discovery (monument of location), at which the Notice of Location was posted, together with 300 feet on each side of the monument of location and center line of the Claim. The general course of the lode or vein is from the easterly to the westerly direction.

This claim is located in all or part of the following quarter section(s):

NE 1/4 of Section 17, T 21 N, R 52 E, M.D.M.

NW 1/4 of Section 17, T 21 N, R 52 E, M.D.M.

in EUREKA County, State of Nevada.

The work of location consisted of making a claim map as provided in N.R.S. 517.040.


Agent - Alan R. Day

DOC # 0211181

11/19/2007

11:07 AM

Official Record

Recording requested by
IDAHO GENERAL MINES, INC.

Eureka County - NV

Mika Rabaleati - Recorder

Fee: \$20.50

Page 1 of 1

RP'T

Recorded By: HES

Book- 0466 Page- 0390

AFTER RECORDING RETURN TO:

IDAHO GENERAL MINES, INC.

10 N. Post Street, Suite 610

Spokane, WA 99201

CERTIFICATE OF LOCATION
LODE MINING CLAIM
EUREKA COUNTY, NEVADA



0211181

The undersigned affirms that this document does not contain a social security number.

KNOW ALL MEN BY THESE PRESENTS, That the undersigned hereby certifies that:

IDAHO GENERAL MINES, INC.

10 N. Post Street, Suite 610

Spokane, WA 99201

has located the TSE2 302 Lode Mining Claim on the 26 day of September, 2007 whose dimensions are approximately 1500 feet by 600 feet. By this Declaration and such location, the above named locator(s) claim all veins, lodes, ledges, deposits and surface ground within the boundaries of said claim.

Said claim is a lode it being situated in the above mentioned county and state, and it is distinctly marked on the ground so that its boundaries may be readily traced by four 2" x 2" wooden posts four feet long. Each monument is marked with a scribed metal tag, which states the claim name and number, and the location of the monument with respect to the claim.

Beginning at the NE corner (Cor. No. 1), thence 600 feet south to the SE Corner (Cor. No. 2), thence 1500 feet west to the SW Corner (Cor. No. 3), thence 600 feet north to the NW Corner (Cor. No. 4), thence 1500 feet east to the Point of Beginning.


The Claim is approximately 1500 feet long and 600 feet wide, such that 10 feet are claimed in a easterly direction and 1490 feet in a westerly direction from the point of discovery (monument of location), at which the Notice of Location was posted, together with 300 feet on each side of the monument of location and center line of the Claim. The general course of the lode or vein is from the easterly to the westerly direction.

This claim is located in all or part of the following quarter section(s):

NW 1/4 of Section 17, T 21 N, R 52 E, M.D.M.

in EUREKA County, State of Nevada.

The work of location consisted of making a claim map as provided in N.R.S. 517.040.


Agent - Alan R. Day

DOC # 0211182

11/19/2007 11:07 AM

Official Record

Recording requested by:
IDAHO GENERAL MINES, INC.

Eureka County - NV

Mike Rebalesti - Recorder

Fee: \$20.50

Page 1 of 1

APTT:

Recorded by: REG

Book- 3465 Page- 3391



0211182

AFTER RECORDING RETURN TO:

IDAHO GENERAL MINES, INC.

10 N. Post Street, Suite 610

Spokane, WA 99201

CERTIFICATE OF LOCATION

LODE MINING CLAIM

EUREKA COUNTY, NEVADA

The undersigned affirms that this document does not contain a social security number.

KNOW ALL MEN BY THESE PRESENTS, That the undersigned hereby certifies that:

IDAHO GENERAL MINES, INC.

10 N. Post Street, Suite 610

Spokane, WA 99201

has located the T2S2 503 Lode Mining Claim on the 26 day of September, 2007 whose dimensions are approximately 1500 feet by 600 feet. By this Declaration and such location, the above named locator(s) claim all veins, lodes, ledges, deposits and surface ground within the boundaries of said claim.

Said claim is a lode it being situated in the above mentioned county and state, and it is distinctly marked on the ground so that its boundaries may be readily traced by four 2" x 2" wooden posts four feet long. Each monument is marked with a scribed metal tag, which states the claim name and number, and the location of the monument with respect to the claim.

Beginning at the NE corner (Cor. No. 1), thence 600 feet south to the SE Corner (Cor. No. 2), thence 1500 feet west to the SW Corner (Cor. No. 3), thence 600 feet north to the NW Corner (Cor. No. 4), thence 1500 feet east to the Point of Beginning.

The Claim is approximately 1500 feet long and 600 feet wide, such that 1490 feet are claimed in a easterly direction and 10 feet in a westerly direction from the point of discovery (monument of location), at which the Notice of Location was posted, together with 300 feet on each side of the monument of location and center line of the Claim. The general course of the lode or vein is from the easterly to the westerly direction.

This claim is located in all or part of the following quarter section(s):

NE 1/4 of Section 17, T 21 N, R 52 E, M.D.M.

NW 1/4 of Section 17, T 21 N, R 52 E, M.D.M.

SE 1/4 of Section 17, T 21 N, R 52 E, M.D.M.

SW 1/4 of Section 17, T 21 N, R 52 E, M.D.M.

in EUREKA County, State of Nevada.

The work of location consisted of making a claim map as provided in N.R.S. 517.040.


Agent - Alan R. Day

DOC # 0211183

AFTER RECORDING RETURN TO:

IDAHO GENERAL MINES, INC.

10 N. Post Street, Suite 610
Spokane, WA 99201

11/15/2007

11:07 AM

Official Record

Recording requested by
IDAHO GENERAL MINES INC

Eureka County - NV

Mike Rebaleati - Recorder

Fee: \$20.50

Page 1 of 1

RPTT

Recorded By REC

Book- 0456 Page- 0392

**CERTIFICATE OF LOCATION
LODE MINING CLAIM
EUREKA COUNTY, NEVADA**

The undersigned affirms that this document does
not contain a social security number.



KNOW ALL MEN BY THESE PRESENTS, That the undersigned hereby certifies that:

IDAHO GENERAL MINES, INC.

10 N. Post Street, Suite 610

Spokane, WA 99201

has located the TSF2 504 Lode Mining Claim on the 26 day of September, 2007 whose dimensions are
approximately 1500 feet by 600 feet. By this Declaration and such location, the above named locator(s)
claim all veins, lodes, ledges, deposits and surface ground within the boundaries of said claim.

Said claim is a lode it being situated in the above mentioned county and state, and it is distinctly marked on
the ground so that its boundaries may be readily traced by four 2" x 2" wooden posts four feet long. Each
monument is marked with a scribed metal tag, which states the claim name and number, and the location of
the monument with respect to the claim.

Beginning at the NE corner (Cor. No. 1), thence 600 feet south to the SE Corner (Cor. No. 2), thence 1500
feet west to the SW Corner (Cor. No. 3), thence 600 feet north to the NW Corner (Cor. No. 4), thence 1500
feet east to the Point of Beginning.

The Claim is approximately 1500 feet long and 600 feet wide, such that 10 feet are claimed in a easterly
direction and 1490 feet in a westerly direction from the point of discovery (monument of location), at
which the Notice of Location was posted, together with 300 feet on each side of the monument of location
and center line of the Claim. The general course of the lode or vein is from the easterly to the westerly
direction.

This claim is located in all or part of the following quarter section(s):

NW 1/4 of Section 17, T 21 N, R 52 E, M.D.M.

SW 1/4 of Section 17, T 21 N, R 52 E, M.D.M.

in EUREKA County, State of Nevada.

The work of location consisted of making a claim map as provided in N.R.S. 517.040.

Agent - Alan R. Day

AFTER RECORDING RETURN TO:
IDAHIO GENERAL MINES, INC.
10 N. Post Street, Suite 610
Spokane, WA 99201

**CERTIFICATE OF LOCATION
LODE MINING CLAIM
EUREKA COUNTY, NEVADA**

The undersigned affirms that this document does not contain a social security number.

KNOW ALL MEN BY THESE PRESENTS, That the undersigned hereby certifies that:

IDAHIO GENERAL MINES, INC.
10 N. Post Street, Suite 610
Spokane, WA 99201

has located the TSF2 505 Lode Mining Claim on the 26 day of September, 2007 whose dimensions are approximately 1500 feet by 600 feet. By this Declaration and such location, the above named locator(s) claim all veins, lodes, ledges, deposits and surface ground within the boundaries of said claim.

Said claim is a lode it being situated in the above mentioned county and state, and it is distinctly marked on the ground so that its boundaries may be readily traced by four 2" x 2" wooden posts four feet long. Each monument is marked with a scribed metal tag, which states the claim name and number, and the location of the monument with respect to the claim.

Beginning at the NE corner (Cor. No. 1), thence 600 feet south to the SE Corner (Cor. No. 2), thence 1500 feet west to the SW Corner (Cor. No. 3), thence 600 feet north to the NW Corner (Cor. No. 4), thence 1500 feet east to the Point of Beginning.

The Claim is approximately 1500 feet long and 600 feet wide, such that 1490 feet are claimed in a easterly direction and 10 feet in a westerly direction from the point of discovery (monument of location), at which the Notice of Location was posted, together with 300 feet on each side of the monument of location and center line of the Claim. The general course of the lode or vein is from the easterly to the westerly direction.

This claim is located in all or part of the following quarter section(s):

SE 1/4 of Section 17, T 21 N, R 52 E, M.D.M.
SW 1/4 of Section 17, T 21 N, R 52 E, M.D.M.

in EUREKA County, State of Nevada.

The work of location consisted of making a claim map as provided in N.R.S. 517.040.


Agent - Alun R. Day

DOC # 0211184
11/19/2007 11:07 AM
Official Record
Recording requested By
IDAHIO GENERAL MINES INC
Eureka County - NV
Mike Rebaleati - Recorder
Fee: \$20.50 Page 1 of 1
RPTT- Recorded By: FES
Book- 8456 Page- 0393



DOC # 0211185

11/19/2007

11:27 AM

Official Record

Recording requested by
IDAHO GENERAL MINES INC

Eureka County - NV

Mike Rebaleati - Recorder

Fee: \$20.50

Page 1 of 1

RPTT

Recorded By: FES

Book- 0465 Page- 0394

AFTER RECORDING RETURN TO:

IDAHO GENERAL MINES, INC.

10 N. Post Street, Suite 610

Spokane, WA 99201

CERTIFICATE OF LOCATION

LODE MINING CLAIM

EUREKA COUNTY, NEVADA



0211185

The undersigned affirms that this document does not contain a social security number.

KNOW ALL MEN BY THESE PRESENTS, That the undersigned hereby certifies that:

IDAHO GENERAL MINES, INC.

10 N. Post Street, Suite 610

Spokane, WA 99201

has located the TSE2 506 Lode Mining Claim on the 26 day of September, 2007 whose dimensions are approximately 1500 feet by 600 feet. By this Declaration and such location, the above named locator(s) claim all veins, lodes, ledges, deposits and surface ground within the boundaries of said claim.

Said claim is a lode it being situated in the above mentioned county and state, and it is distinctly marked on the ground so that its boundaries may be readily traced by four 2" x 2" wooden posts four feet long. Each monument is marked with a scribed metal tag, which states the claim name and number, and the location of the monument with respect to the claim.

Beginning at the NE corner (Cor. No. 1), thence 600 feet south to the SE Corner (Cor. No. 2), thence 1500 feet west to the SW Corner (Cor. No. 3), thence 600 feet north to the NW Corner (Cor. No. 4), thence 1500 feet east to the Point of Beginning.

The Claim is approximately 1500 feet long and 600 feet wide, such that 10 feet are claimed in a easterly direction and 1490 feet in a westerly direction from the point of discovery (monument of location), at which the Notice of Location was posted, together with 300 feet on each side of the monument of location and center line of the Claim. The general course of the lode or vein is from the easterly to the westerly direction.

This claim is located in all or part of the following quarter section(s):

SW 1/4 of Section 17, T 21 N, R 52 E, M.D.M.

in EUREKA County, State of Nevada.

The work of location consisted of making a claim map as provided in N.R.S. 517.040.



Agent - Alan R. Day

DOC # 0211186

11/19/2007 11:07 AM

Official Record

Recording requested by:
IDAHO GENERAL MINES, INC.

Eureka County - NV

Mike Rebaleati - Recorder

Fee: \$28.50

Page 1 of 1

RPT:

Recorded By: FES

Book- 0466 Page- 0395

AFTER RECORDING RETURN TO:

IDAHO GENERAL MINES, INC.

10 N. Post Street, Suite 610

Spokane, WA 99201

CERTIFICATE OF LOCATION

LODE MINING CLAIM

EUREKA COUNTY, NEVADA



0211186

The undersigned affirms that this document does not contain a social security number.

KNOW ALL MEN BY THESE PRESENTS, That the undersigned hereby certifies that:

IDAHO GENERAL MINES, INC.

10 N. Post Street, Suite 610

Spokane, WA 99201

has located the T2S2 507 Lode Mining Claim on the 26 day of September, 2007 whose dimensions are approximately 1500 feet by 600 feet. By this Declaration and such location, the above named locator(s) claim all veins, lodes, ledges, deposits and surface ground within the boundaries of said claim.

Said claim is a lode it being situated in the above mentioned county and state, and it is distinctly marked on the ground so that its boundaries may be readily traced by four 2" x 2" wooden posts four feet long. Each monument is marked with a scribed metal tag, which states the claim name and number, and the location of the monument with respect to the claim.

Beginning at the NE corner (Cor. No. 1), thence 600 feet south to the SE Corner (Cor. No. 2), thence 1500 feet west to the SW Corner (Cor. No. 3), thence 600 feet north to the NW Corner (Cor. No. 4), thence 1500 feet east to the Point of Beginning.

The Claim is approximately 1500 feet long and 600 feet wide, such that 1490 feet are claimed in a easterly direction and 10 feet in a westerly direction from the point of discovery (monument of location), at which the Notice of Location was posted, together with 300 feet on each side of the monument of location and center line of the Claim. The general course of the lode or vein is from the easterly to the westerly direction.

This claim is located in all or part of the following quarter section(s):

SE 1/4 of Section 17, T 21 N, R 52 E, M.D.M.

SW 1/4 of Section 17, T 21 N, R 52 E, M.D.M.

in EUREKA County, State of Nevada.

The work of location consisted of making a claim map as provided in N.R.S. 517.040.

Agent - Alan R. Day

DOC # 0211187

11/19/2007

11:07 AM

Official Record

Recording requested by
IDAHO GENERAL MINES INC

Eureka County - NV

Mike Rebaletti - Recorder

Fee: \$20.50

Page 1 of 1

RPTT

Recorded By: FES

Book- 0456 Page- 0396

AFTER RECORDING RETURN TO:

IDAHO GENERAL MINES, INC.

10 N. Post Street, Suite 610
Spokane, WA 99201

**CERTIFICATE OF LOCATION
LODE MINING CLAIM
EUREKA COUNTY, NEVADA**



0211187

The undersigned affirms that this document does not contain a social security number.

KNOW ALL MEN BY THESE PRESENTS, That the undersigned hereby certifies that:

IDAHO GENERAL MINES, INC.

10 N. Post Street, Suite 610

Spokane, WA 99201

has located the TSF2 508 Lode Mining Claim on the 26 day of September, 2007 whose dimensions are approximately 1500 feet by 600 feet. By this Declaration and such location, the above named locator(s) claim all veins, lodes, ledges, deposits and surface ground within the boundaries of said claim.

Said claim is a lode it being situated in the above mentioned county and state, and it is distinctly marked on the ground so that its boundaries may be readily traced by four 2" x 2" wooden posts four feet long. Each monument is marked with a scribed metal tag, which states the claim name and number, and the location of the monument with respect to the claim.

Beginning at the NE corner (Cor. No. 1), thence 600 feet south to the SE Corner (Cor. No. 2), thence 1500 feet west to the SW Corner (Cor. No. 3), thence 600 feet north to the NW Corner (Cor. No. 4), thence 1500 feet east to the Point of Beginning.


The Claim is approximately 1500 feet long and 600 feet wide, such that 10 feet are claimed in a easterly direction and 1490 feet in a westerly direction from the point of discovery (monument of location), at which the Notice of Location was posted, together with 300 feet on each side of the monument of location and center line of the Claim. The general course of the lode or vein is from the easterly to the westerly direction.

This claim is located in all or part of the following quarter section(s):

SW 1/4 of Section 17, T 21 N, R 52 E, M.D.M.

in EUREKA County, State of Nevada.

The work of location consisted of making a claim map as provided in N.R.S. 517.040.


Agent - Alan R. Day

DOC # 0211188

11/19/2007

11:07 AM

Official Record

Recording requested by
IDAHO GENERAL MINES INC

Eureka County - NV

Mike Rebaletti - Recorder

Fee: \$20.50

Page 1 of 1

RPTT:

Recorded By: FES

Book- 0466 Page- 0397



0211188

AFTER RECORDING RETURN TO:

IDAHO GENERAL MINES, INC.

10 N. Post Street, Suite 610

Spokane, WA 99201

CERTIFICATE OF LOCATION

LODE MINING CLAIM

EUREKA COUNTY, NEVADA

The undersigned affirms that this document does not contain a social security number.

KNOW ALL MEN BY THESE PRESENTS, That the undersigned hereby certifies that:

IDAHO GENERAL MINES, INC.

10 N. Post Street, Suite 610

Spokane, WA 99201

has located the TSE2 500 Lode Mining Claim on the 26 day of September, 2007 whose dimensions are approximately 1500 feet by 600 feet. By this Declaration and such location, the above named locator(s) claim all veins, lodes, ledges, deposits and surface ground within the boundaries of said claim.

Said claim is a lode it being situated in the above mentioned county and state, and it is distinctly marked on the ground so that its boundaries may be readily traced by four 2" x 2" wooden posts four feet long. Each monument is marked with a scribed metal tag, which states the claim name and number, and the location of the monument with respect to the claim.

Beginning at the NE corner (Cor. No. 1), thence 600 feet south to the SE Corner (Cor. No. 2), thence 1500 feet west to the SW Corner (Cor. No. 3), thence 600 feet north to the NW Corner (Cor. No. 4), thence 1500 feet east to the Point of Beginning.

The Claim is approximately 1500 feet long and 600 feet wide, such that 1490 feet are claimed in a easterly direction and 10 feet in a westerly direction from the point of discovery (monument of location), at which the Notice of Location was posted, together with 300 feet on each side of the monument of location and center line of the Claim. The general course of the lode or vein is from the easterly to the westerly direction.


This claim is located in all or part of the following quarter section(s):

SE 1/4 of Section 17, T 21 N, R 52 E, M D.M.

SW 1/4 of Section 17, T 21 N, R 52 E, M.D.M.

in EUREKA County, State of Nevada.

The work of location consisted of making a claim map as provided in N.R.S. §17.040.


Agent - Alan R. Day

DOC # 0211189

11/19/2007

11 07 AM

Official Record

Recording requested by
IDAH0 GENERAL MINES INC

Eureka County - NW

Mike Rebaleati - Recorder

Fee: \$20.50

Page 1 of 1

RTT

Recorded by: FEE

Book- 0466 Page- 0399

AFTER RECORDING RETURN TO:

IDAH0 GENERAL MINES, INC.

10 N. Post Street, Suite 610

Spokane, WA 99201

**CERTIFICATE OF LOCATION
LODE MINING CLAIM
EUREKA COUNTY, NEVADA**



0211189

The undersigned affirms that this document does not contain a social security number.

KNOW ALL MEN BY THESE PRESENTS, That the undersigned hereby certifies that:

IDAH0 GENERAL MINES, INC.

10 N. Post Street, Suite 610

Spokane, WA 99201

has located the TSE2 510 Lode Mining Claim on the 26 day of September, 2007 whose dimensions are approximately 1500 feet by 600 feet. By this Declaration and such location, the above named locator(s) claim all veins, lodes, ledges, deposits and surface ground within the boundaries of said claim.

Said claim is a lode it being situated in the above mentioned county and state, and it is distinctly marked on the ground so that its boundaries may be readily traced by four 2" x 2" wooden posts four feet long. Each monument is marked with a scribed metal tag, which states the claim name and number, and the location of the monument with respect to the claim.

Beginning at the NE corner (Cor. No. 1), thence 600 feet south to the SE Corner (Cor. No. 2), thence 1500 feet west to the SW Corner (Cor. No. 3), thence 600 feet north to the NW Corner (Cor. No. 4), thence 1500 feet east to the Point of Beginning.


The Claim is approximately 1500 feet long and 600 feet wide, such that 10 feet are claimed in a easterly direction and 1490 feet in a westerly direction from the point of discovery (monument of location), at which the Notice of Location was posted, together with 300 feet on each side of the monument of location and center line of the Claim. The general course of the lode or vein is from the easterly to the westerly direction.

This claim is located in all or part of the following quarter section(s):

SW 1/4 of Section 17, T 21 N, R 52 E, M.D.M.

in EUREKA County, State of Nevada.

The work of location consisted of making a claim map as provided in N.R.S. 517.040.


Agent - Alan R. Day

AFTER RECORDING RETURN TO:
IDAHO GENERAL MINES, INC.
10 N. Post Street, Suite 610
Spokane, WA 99201

**CERTIFICATE OF LOCATION
LODE MINING CLAIM
EUREKA COUNTY, NEVADA**

The undersigned affirms that this document does not contain a social security number.

KNOW ALL MEN BY THESE PRESENTS, That the undersigned hereby certifies that:

IDAHO GENERAL MINES, INC.
10 N. Post Street, Suite 610
Spokane, WA 99201

has located the TSE2 511 Lode Mining Claim on the 26 day of September, 2007 whose dimensions are approximately 1500 feet by 600 feet. By this Declaration and such location, the above named locator(s) claim all veins, lodes, ledges, deposits and surface ground within the boundaries of said claim.

Said claim is a lode it being situated in the above mentioned county and state, and it is distinctly marked on the ground so that its boundaries may be readily traced by four 2" x 2" wooden posts four feet long. Each monument is marked with a scribed metal tag, which states the claim name and number, and the location of the monument with respect to the claim.

Beginning at the NE corner (Cor. No. 1), thence 600 feet south to the SE Corner (Cor. No. 2), thence 1500 feet west to the SW Corner (Cor. No. 3), thence 600 feet north to the NW Corner (Cor. No. 4), thence 1500 feet east to the Point of Beginning.

The Claim is approximately 1500 feet long and 600 feet wide, such that 1490 feet are claimed in a easterly direction and 10 feet in a westerly direction from the point of discovery (monument of location), at which the Notice of Location was posted, together with 300 feet on each side of the monument of location and center line of the Claim. The general course of the lode or vein is from the easterly to the westerly direction.

This claim is located in all or part of the following quarter section(s):

SE 1/4 of Section 17, T 21 N, R 52 E, M.D.M.
SW 1/4 of Section 17, T 21 N, R 52 E, M.D.M.

in EUREKA County, State of Nevada.

The work of location consisted of making a claim map as provided in N.R.S. 517.040.


Agent - Alan R. Day

DOC # 0211190

11/19/2007

11:07 AM

Official Record

Recording requested By
IDAHO GENERAL MINES, INC.

Eureka County - NV

Mike Rebalcati - Recorder

Fee: \$20.50

Page 1 of 1

RPT:

Recorded By FES

Book- 0466 Page- 0309



0211190

DOC # 0211191

11/19/2007

11:07 AM

Official Record

Recording requested By
IDAHO GENERAL MINES, INC.

Eureka County - NV

Mike Rebaleati - Recorder

Fee: \$20.50

Page 1 of 1

RPTT:

Recorded By: FEG

Book- 0460 Page- 0460



0211191

AFTER RECORDING RETURN TO:

IDAHO GENERAL MINES, INC.

10 N. Post Street, Suite 610

Spokane, WA 99201

CERTIFICATE OF LOCATION
LODE MINING CLAIM
EUREKA COUNTY, NEVADA

The undersigned affirms that this document does not contain a social security number.

KNOW ALL MEN BY THESE PRESENTS, That the undersigned hereby certifies that:

IDAHO GENERAL MINES, INC.

10 N. Post Street, Suite 610

Spokane, WA 99201

has located the TSE2 512 Lode Mining Claim on the 26 day of September, 2007 whose dimensions are approximately 1500 feet by 600 feet. By this Declaration and such location, the above named locator(s) claim all veins, lodes, ledges, deposits and surface ground within the boundaries of said claim.

Said claim is a lode it being situated in the above mentioned county and state, and it is distinctly marked on the ground so that its boundaries may be readily traced by four 2" x 2" wooden posts four feet long. Each monument is marked with a scribed metal tag, which states the claim name and number, and the location of the monument with respect to the claim.

Beginning at the NE corner (Cor. No. 1), thence 600 feet south to the SE Corner (Cor. No. 2), thence 1500 feet west to the SW Corner (Cor. No. 3), thence 600 feet north to the NW Corner (Cor. No. 4), thence 1500 feet east to the Point of Beginning.

The Claim is approximately 1500 feet long and 600 feet wide, such that 10 feet are claimed in a easterly direction and 1490 feet in a westerly direction from the point of discovery (monument of location), at which the Notice of Location was posted, together with 300 feet on each side of the monument of location and center line of the Claim. The general course of the lode or vein is from the easterly to the westerly direction.

This claim is located in all or part of the following quarter section(s):

SW 1/4 of Section 17, T 21 N, R 52 E, M.D.M.

in EUREKA County, State of Nevada.

The work of location consisted of making a claim map as provided in N.R.S. 517.040.


Agent - Alan R. Day

AFTER RECORDING RETURN TO:
IDAHO GENERAL MINES, INC.
10 N. Post Street, Suite 610
Spokane, WA 99201

**CERTIFICATE OF LOCATION
LODE MINING CLAIM
EUREKA COUNTY, NEVADA**

The undersigned affirms that this document does not contain a social security number.

KNOW ALL MEN BY THESE PRESENTS, That the undersigned hereby certifies that:

IDAHO GENERAL MINES, INC.
10 N. Post Street, Suite 610
Spokane, WA 99201

has located the TSF2 513 Lode Mining Claim on the 26 day of September, 2007 whose dimensions are approximately 1500 feet by 600 feet. By this Declaration and such location, the above named locator(s) claim all veins, lodes, ledges, deposits and surface ground within the boundaries of said claim.

Said claim is a lode it being situated in the above mentioned county and state, and it is distinctly marked on the ground so that its boundaries may be readily traced by four 2" x 2" wooden posts four feet long. Each monument is marked with a scribed metal tag, which states the claim name and number, and the location of the monument with respect to the claim.

Beginning at the NE corner (Cor. No. 1), thence 600 feet south to the SE Corner (Cor. No. 2), thence 1500 feet west to the SW Corner (Cor. No. 3), thence 600 feet north to the NW Corner (Cor. No. 4), thence 1500 feet east to the Point of Beginning.

The Claim is approximately 1500 feet long and 600 feet wide, such that 1490 feet are claimed in a easterly direction and 10 feet in a westerly direction from the point of discovery (monument of location), at which the Notice of Location was posted, together with 300 feet on each side of the monument of location and center line of the Claim. The general course of the lode or vein is from the easterly to the westerly direction.

This claim is located in all or part of the following quarter section(s):

NE 1/4 of Section 20, T 21 N, R 52 E, M.D.M.
NW 1/4 of Section 20, T 21 N, R 52 E, M.D.M.
SE 1/4 of Section 17, T 21 N, R 52 E, M.D.M.
SW 1/4 of Section 17, T 21 N, R 52 E, M.D.M.

in **EUREKA** County, State of Nevada.

The work of location consisted of making a claim map as provided in N.R.S. 517.040.


Agent - Alan R. Day

DOC # 0211192

11/19/2007 11:07 AM
Official Record
Recording requested by
IDAHO GENERAL MINES, INC.
Eureka County - NV
Mike Rebaleati - Recorder
Fee: \$28.50 Page 1 of 1
RPTT: Recorded by FEE
Book- 6486 Page- 0401



0211192

AFTER RECORDING RETURN TO:
IDAHO GENERAL MINES, INC.
10 N. Post Street, Suite 610
Spokane, WA 99201

**CERTIFICATE OF LOCATION
LODE MINING CLAIM
EUREKA COUNTY, NEVADA**

The undersigned affirms that this document does not contain a social security number.

DOC # 0211193

11/15/2007 11:07 AM
Official Record
Recording requested By
IDAHO GENERAL MINES INC
Eureka County - NV
Mike Rebaleati - Recorder
Fee: \$20.50 Page 1 of 1
RFTT: Recorded By: FES
Book - 0488 Page - 0482



KNOW ALL MEN BY THESE PRESENTS, That the undersigned hereby certifies that:

IDAHO GENERAL MINES, INC.
10 N. Post Street, Suite 610
Spokane, WA 99201

has located the T2S2 514 Lode Mining Claim on the 26 day of September, 2007 whose dimensions are approximately 1500 feet by 600 feet. By this Declaration and such location, the above named locator(s) claim all veins, lodes, ledges, deposits and surface ground within the boundaries of said claim.

Said claim is a lode it being situated in the above mentioned county and state, and it is distinctly marked on the ground so that its boundaries may be readily traced by four 2" x 2" wooden posts four feet long. Each monument is marked with a scribed metal tag, which states the claim name and number, and the location of the monument with respect to the claim.

Beginning at the NE corner (Cor. No. 1), thence 600 feet south to the SE Corner (Cor. No. 2), thence 1500 feet west to the SW Corner (Cor. No. 3), thence 600 feet north to the NW Corner (Cor. No. 4), thence 1500 feet east to the Point of Beginning.


The Claim is approximately 1500 feet long and 600 feet wide, such that 10 feet are claimed in a easterly direction and 1490 feet in a westerly direction from the point of discovery (monument of location), at which the Notice of Location was posted, together with 300 feet on each side of the monument of location and center line of the Claim. The general course of the lode or vein is from the easterly to the westerly direction.

This claim is located in all or part of the following quarter section(s):

NW 1/4 of Section 20, T 21 N, R 52 E, M.D.M.
SW 1/4 of Section 17, T 21 N, R 52 E, M.D.M.

in EUREKA County, State of Nevada.

The work of location consisted of making a claim map as provided in N.R.S. §17.040.


Agent - Alan R. Day

AFTER RECORDING RETURN TO:
IDAHO GENERAL MINES, INC.
10 N. Post Street, Suite 610
Spokane, WA 99201

**CERTIFICATE OF LOCATION
LODE MINING CLAIM
EUREKA COUNTY, NEVADA**

*The undersigned affirms that this document does
not contain a social security number.*

KNOW ALL MEN BY THESE PRESENTS, That the undersigned hereby certifies that:

IDAHO GENERAL MINES, INC.
10 N. Post Street, Suite 610
Spokane, WA 99201

has located the TSE2 515 Lode Mining Claim on the 26 day of September, 2007 whose dimensions are approximately 1500 feet by 600 feet. By this Declaration and such location, the above named locator(s) claim all veins, lodes, ledges, deposits and surface ground within the boundaries of said claim.

Said claim is a lode it being situated in the above mentioned county and state, and it is distinctly marked on the ground so that its boundaries may be readily traced by four 2" x 2" wooden posts four feet long. Each monument is marked with a scribed metal tag, which states the claim name and number, and the location of the monument with respect to the claim.

Beginning at the NE corner (Cor. No. 1), thence 600 feet south to the SE Corner (Cor. No. 2), thence 1500 feet west to the SW Corner (Cor. No. 3), thence 600 feet north to the NW Corner (Cor. No. 4), thence 1500 feet east to the Point of Beginning.

The Claim is approximately 1500 feet long and 600 feet wide, such that 1490 feet are claimed in a easterly direction and 10 feet in a westerly direction from the point of discovery (monument of location), at which the Notice of Location was posted, together with 300 feet on each side of the monument of location and center line of the Claim. The general course of the lode or vein is from the easterly to the westerly direction.


This claim is located in all or part of the following quarter section(s):

NE 1/4 of Section 7, T 21 N, R 52 E, M.D.M.
NW 1/4 of Section 8, T 21 N, R 52 E, M.D.M.

in EUREKA County, State of Nevada.

The work of location consisted of making a claim map as provided in N.R.S. §17.040.


Agent - Alan R. Day



AFTER RECORDING RETURNS TO:
IDAHO GENERAL MINES, INC.
10 N. Post Street, Suite 610
Spokane, WA 99201

**CERTIFICATE OF LOCATION
LODE MINING CLAIM
EUREKA COUNTY, NEVADA**

The undersigned affirms that this document does not contain a social security number.

KNOW ALL MEN BY THESE PRESENTS, That the undersigned hereby certifies that:

IDAHO GENERAL MINES, INC.
10 N. Post Street, Suite 610
Spokane, WA 99201

has located the TSE2 516 Lode Mining Claim on the 26 day of September, 2007 whose dimensions are approximately 1500 feet by 600 feet. By this Declaration and such location, the above named locator(s) claim all veins, lodes, ledges, deposits and surface ground within the boundaries of said claim.

Said claim is a lode it being situated in the above mentioned county and state, and it is distinctly marked on the ground so that its boundaries may be readily traced by four 2" x 2" wooden posts four feet long. Each monument is marked with a scribed metal tag, which states the claim name and number, and the location of the monument with respect to the claim.

Beginning at the NE corner (Cor. No. 1), thence 600 feet south to the SE Corner (Cor. No. 2), thence 1500 feet west to the SW Corner (Cor. No. 3), thence 600 feet north to the NW Corner (Cor. No. 4), thence 1500 feet east to the Point of Beginning.

The Claim is approximately 1500 feet long and 600 feet wide, such that 10 feet are claimed in a easterly direction and 1490 feet in a westerly direction from the point of discovery (monument of location), at which the Notice of Location was posted, together with 300 feet on each side of the monument of location and center line of the Claim. The general course of the lode or vein is from the easterly to the westerly direction.

This claim is located in all or part of the following quarter section(s):

NE 1/4 of Section 7, T 21 N, R 52 E, M.D.M.
NW 1/4 of Section 7, T 21 N, R 52 E, M.D.M.

in EUREKA County, State of Nevada.

The work of location consisted of making a claim map as provided in N.R.S. 517.040.


Agent - Alan R. Day

DOC # 0211195

11/19/2007

11:07 AM

Official Record

Recording requested By
IDAHO GENERAL MINES, INC.

Eureka County - NV

Mike Rabaleati - Recorder

Fees: \$28.50

Page 1 of 1

RPTT:

Recorded By: FES

Book- 0468 Page- 0496



0211195

AFTER RECORDING RETURN TO:
IDAHO GENERAL MINES, INC.
10 N. Post Street, Suite 610
Spokane, WA 99201

**CERTIFICATE OF LOCATION
LODE MINING CLAIM
EUREKA COUNTY, NEVADA**

The undersigned affirms that this document does
not contain a social security number.

KNOW ALL MEN BY THESE PRESENTS. That the undersigned hereby certifies that:

IDAHO GENERAL MINES, INC.
10 N. Post Street, Suite 610
Spokane, WA 99201

has located the TSE2 517 Lode Mining Claim on the 26 day of September, 2007 whose dimensions are
approximately 1500 feet by 600 feet. By this Declaration and such location, the above named locator(s)
claim all veins, lodes, ledges, deposits and surface ground within the boundaries of said claim.

Said claim is a lode it being situated in the above mentioned county and state, and it is distinctly marked on
the ground so that its boundaries may be readily traced by four 2" x 2" wooden posts four feet long. Each
monument is marked with a scribed metal tag, which states the claim name and number, and the location of
the monument with respect to the claim.

Beginning at the NE corner (Cor. No. 1), thence 600 feet south to the SE Corner (Cor. No. 2), thence 1500
feet west to the SW Corner (Cor. No. 3), thence 600 feet north to the NW Corner (Cor. No. 4), thence 1500
feet east to the Point of Beginning.

The Claim is approximately 1500 feet long and 600 feet wide, such that 1490 feet are claimed in a
easterly direction and 10 feet in a westerly direction from the point of discovery (monument of location),
at which the Notice of Location was posted, together with 300 feet on each side of the monument of
location and center line of the Claim. The general course of the lode or vein is from the easterly to the
westerly direction.

This claim is located in all or part of the following quarter section(s):

NE 1/4 of Section 7, T 21 N, R 52 E, M.D.M.
NW 1/4 of Section 8, T 21 N, R 52 E, M.D.M.

in EUREKA County, State of Nevada.

The work of location consisted of making a claim map as provided in N.R.S. 517.040.


Agent - Alan R. Day

DOC # 0211196

11/15/2007

11:07 AM

Official Record

Recording requested by
IDAHO GENERAL MINES, INC.

Eureka County - NV

Mike Rebaleati - Recorder

Fee \$20.50

Page 1 of 1

SPTT

Recorded By: FES

Book- 0456 Page- 0425



0211196

AFTER RECORDING RETURN TO:
IDAHO GENERAL MINES, INC.
10 N. Post Street, Suite 610
Spokane, WA 99201

**CERTIFICATE OF LOCATION
LODE MINING CLAIM
EUREKA COUNTY, NEVADA**

DOC # 0211197

11/19/2007 11:07 AM
Official Record
Recording requested by
IDAHO GENERAL MINES INC
Eureka County - NV
Mike Rebaleati - Recorder
Fee \$28.50 Page 1 of 1
RPTT: Recorded By: TES
Book- 0466 Page- 0406



The undersigned affirms that this document does not contain a social security number.

KNOW ALL MEN BY THESE PRESENTS, That the undersigned hereby certifies that:

IDAHO GENERAL MINES, INC.
10 N. Post Street, Suite 610
Spokane, WA 99201

has located the TSF2 518 Lode Mining Claim on the 26 day of September, 2007 whose dimensions are approximately 1500 feet by 600 feet. By this Declaration and such location, the above named locator(s) claim all veins, lodes, ledges, deposits and surface ground within the boundaries of said claim.

Said claim is a lode it being situated in the above mentioned county and state, and it is distinctly marked on the ground so that its boundaries may be readily traced by four 2" x 2" wooden posts four feet long. Each monument is marked with a scribed metal tag, which states the claim name and number, and the location of the monument with respect to the claim.

Beginning at the NE corner (Cor. No. 1), thence 600 feet south to the SE Corner (Cor. No. 2), thence 1500 feet west to the SW Corner (Cor. No. 3), thence 600 feet north to the NW Corner (Cor. No. 4), thence 1500 feet east to the Point of Beginning.

The Claim is approximately 1500 feet long and 600 feet wide, such that 10 feet are claimed in a easterly direction and 1490 feet in a westerly direction from the point of discovery (monument of location), at which the Notice of Location was posted, together with 300 feet on each side of the monument of location and center line of the Claim. The general course of the lode or vein is from the easterly to the westerly direction.

This claim is located in all or part of the following quarter section(s):

NE 1/4 of Section 7, T 21 N, R 52 E, M.D.M.
NW 1/4 of Section 7, T 21 N, R 52 E, M.D.M.

in EUREKA County, State of Nevada.

The work of location consisted of making a claim map as provided in N.R.S. 517.040.

Agent - Alan R. Day

DOC # 0211198

11/19/2007 11:07 AM

Official Record

Recording requested by
IDAHO GENERAL MINES, INC.

Eureka County - NV

Mike Rebaleati - Recorder

Fee \$20.50

Page 1 of 1

RPTT.

Recorded By: CES

Book- 2466 Page- 0407



0211198

AFTER RECORDING RETURN TO:

IDAHO GENERAL MINES, INC.

10 N. Post Street, Suite 610

Spokane, WA 99201

CERTIFICATE OF LOCATION
LODE MINING CLAIM
EUREKA COUNTY, NEVADA

The undersigned affirms that this document does
not contain a social security number.

KNOW ALL MEN BY THESE PRESENTS, That the undersigned hereby certifies that:

IDAHO GENERAL MINES, INC.

10 N. Post Street, Suite 610

Spokane, WA 99201

has located the TSE2 519 Lode Mining Claim on the 26 day of September, 2007 whose dimensions are
approximately 1500 feet by 600 feet. By this Declaration and such location, the above named locator(s)
claim all veins, lodes, ledges, deposits and surface ground within the boundaries of said claim.

Said claim is a lode it being situated in the above mentioned county and state, and it is distinctly marked on
the ground so that its boundaries may be readily traced by four 2" x 2" wooden posts four feet long. Each
monument is marked with a scribed metal tag, which states the claim name and number, and the location of
the monument with respect to the claim.

Beginning at the NE corner (Cor. No. 1), thence 600 feet south to the SE Corner (Cor. No. 2), thence 1500
feet west to the SW Corner (Cor. No. 3), thence 600 feet north to the NW Corner (Cor. No. 4), thence 1500
feet east to the Point of Beginning.

The Claim is approximately 1500 feet long and 600 feet wide, such that 1490 feet are claimed in a
easterly direction and 10 feet in a westerly direction from the point of discovery (monument of location),
at which the Notice of Location was posted, together with 300 feet on each side of the monument of
location and center line of the Claim. The general course of the lode or vein is from the easterly to the
westerly direction.

This claim is located in all or part of the following quarter section(s):

NE 1/4 of Section 7, T 21 N, R 52 E, M.D.M.

NW 1/4 of Section 8, T 21 N, R 52 E, M.D.M.

in EUREKA County, State of Nevada.

The work of location consisted of making a claim map as provided in N.R.S. 517.040.

Alan Day
Agent - Alan R. Day

DOC # 0211199

11/19/2007 11:37 AM

Official Record
Recording requested By
IDAHO GENERAL MINES INC

Eureka County - NV
Mike Rebaleati - Recorder
Fee: \$20.50 Page 1 of 1
RNTT: Recorded By FES
Book- 0466 Page- 0408



AFTER RECORDING RETURN TO:

IDAHO GENERAL MINES, INC.

10 N. Post Street, Suite 610
Spokane, WA 99201

**CERTIFICATE OF LOCATION
LODE MINING CLAIM
EUREKA COUNTY, NEVADA**

The undersigned affirms that this document does not contain a social security number.

KNOW ALL MEN BY THESE PRESENTS, That the undersigned hereby certifies that:

IDAHO GENERAL MINES, INC.
10 N. Post Street, Suite 610
Spokane, WA 99201

has located the TSE2 520 Lode Mining Claim on the 26 day of September, 2007 whose dimensions are approximately 1500 feet by 600 feet. By this Declaration and such location, the above named locator(s) claim all veins, lodes, ledges, deposits and surface ground within the boundaries of said claim.

Said claim is a lode it being situated in the above mentioned county and state, and it is distinctly marked on the ground so that its boundaries may be readily traced by four 2" x 2" wooden posts four feet long. Each monument is marked with a scribed metal tag, which states the claim name and number, and the location of the monument with respect to the claim.

Beginning at the NE corner (Cor. No. 1), thence 600 feet south to the SE Corner (Cor. No. 2), thence 1500 feet west to the SW Corner (Cor. No. 3), thence 600 feet north to the NW Corner (Cor. No. 4), thence 1500 feet east to the Point of Beginning.


The Claim is approximately 1500 feet long and 600 feet wide, such that 10 feet are claimed in a easterly direction and 1490 feet in a westerly direction from the point of discovery (monument of location), at which the Notice of Location was posted, together with 300 feet on each side of the monument of location and center line of the Claim. The general course of the lode or vein is from the easterly to the westerly direction.

This claim is located in all or part of the following quarter section(s):

NE 1/4 of Section 7, T 21 N, R 52 E, M.D.M.
NW 1/4 of Section 7, T 21 N, R 52 E, M.D.M.

In EUREKA County, State of Nevada.

The work of location consisted of making a claim map as provided in N.R.S. 517.040.


Agent - Alan R. Day

DOC # 0211200

11/9/2007 11:07 AM

Official Record

Recording requested by
IDAHO GENERAL MINES, INC

Eureka County - NV

Nika Rebalesti - Recorder

Fee: \$20.50

Page 1 of 1

APR 11

Recorded By FLS

Book- 0486 Page- 0409

AFTER RECORDING RETURN TO:

IDAHO GENERAL MINES, INC.

10 N. Post Street, Suite 610

Spokane, WA 99201

CERTIFICATE OF LOCATION
LODE MINING CLAIM
EUREKA COUNTY, NEVADA

The undersigned affirms that this document does not contain a social security number.



0211200

KNOW ALL MEN BY THESE PRESENTS, That the undersigned hereby certifies that:

IDAHO GENERAL MINES, INC.

10 N. Post Street, Suite 610

Spokane, WA 99201

has located the TSEZ 521 Lode Mining Claim on the 26 day of September, 2007 whose dimensions are approximately 1500 feet by 600 feet. By this Declaration and such location, the above named locator(s) claim all veins, lodes, ledges, deposits and surface ground within the boundaries of said claim.

Said claim is a lode *it being situated in the above mentioned county and state*, and it is distinctly marked on the ground so that its boundaries may be readily traced by four 2" x 2" wooden posts four feet long. Each monument is marked with a scribed metal tag, which states the claim name and number, and the location of the monument with respect to the claim.

Beginning at the NE corner (Cor. No. 1), thence 600 feet south to the SE Corner (Cor. No. 2), thence 1500 feet west to the SW Corner (Cor. No. 3), thence 600 feet north to the NW Corner (Cor. No. 4), thence 1500 feet east to the Point of Beginning.

The Claim is approximately 1500 feet long and 600 feet wide, such that 1490 feet are claimed in a easterly direction and 10 feet in a westerly direction from the point of discovery (monument of location), at which the Notice of Location was posted, together with 300 feet on each side of the monument of location and center line of the Claim. The general course of the lode or vein is from the easterly to the westerly direction.

This claim is located in all or part of the following quarter section(s):

NE 1/4 of Section 7, T 21 N, R 52 E, M.D.M.

NW 1/4 of Section 8, T 21 N, R 52 E, M.D.M.

in EUREKA County, State of Nevada.

The work of location consisted of making a claim map as provided in N.R.S. 517.040.


Agent - Alan R. Day

AFTER RECORDING RETURN TO:
IDAHO GENERAL MINES, INC.
10 N. Post Street, Suite 610
Spokane, WA 99201

**CERTIFICATE OF LOCATION
LODE MINING CLAIM
EUREKA COUNTY, NEVADA**

The undersigned affirms that this document does not contain a social security number.

KNOW ALL MEN BY THESE PRESENTS, That the undersigned hereby certifies that:

IDAHO GENERAL MINES, INC.
10 N. Post Street, Suite 610
Spokane, WA 99201

has located the TSE2 522 Lode Mining Claim on the 26 day of September, 2007 whose dimensions are approximately 1500 feet by 600 feet. By this Declaration and such location, the above named locator(s) claim all veins, lodes, ledges, deposits and surface ground within the boundaries of said claim.

Said claim is a lode it being situated in the above mentioned county and state, and it is distinctly marked on the ground so that its boundaries may be readily traced by four 2" x 2" wooden posts four feet long. Each monument is marked with a scribed metal tag, which states the claim name and number, and the location of the monument with respect to the claim.

Beginning at the NE corner (Cor. No. 1), thence 600 feet south to the SE Corner (Cor. No. 2), thence 1500 feet west to the SW Corner (Cor. No. 3), thence 600 feet north to the NW Corner (Cor. No. 4), thence 1500 feet east to the Point of Beginning.

The Claim is approximately 1500 feet long and 600 feet wide, such that 10 feet are claimed in a easterly direction and 1490 feet in a westerly direction from the point of discovery (monument of location), at which the Notice of Location was posted, together with 300 feet on each side of the monument of location and center line of the Claim. The general course of the lode or vein is from the easterly to the westerly direction.

This claim is located in all or part of the following quarter section(s):

NE 1/4 of Section 7, T 21 N, R 52 E, M.D.M.
NW 1/4 of Section 7, T 21 N, R 52 E, M.D.M.

in EUREKA County, State of Nevada.

The work of location consisted of making a claim map as provided in N.R.S. 517.040.


Agent Alan R. Day

DOC # 0211201

11/19/2007 11:07 AM
Official Record
Recording requested by
IDAHO GENERAL MINES, INC.
Eureka County - NV
Mike Rebaleati - Recorder
Fee: \$20.50 Page 1 of 1
RPT- Recorded By FES
Book- 0466 Page- 040



0211201

AFTER RECORDING RETURN TO:
IDAHO GENERAL MINES, INC.
10 N. Post Street, Suite 610
Spokane, WA 99201

**CERTIFICATE OF LOCATION
LODE MINING CLAIM
EUREKA COUNTY, NEVADA**

The undersigned affirms that this document does not contain a social security number.

DOC # 0211202

11/19/2007 11:07 AM
Official Record
Recording requested by
IDAHO GENERAL MINES INC
Eureka County - NV
Mike Rebalenti - Recorder
Fee: \$28.50 Page 1 of 1
RPTT. Recorded By: FLS
Book- 0466 Page- 0411



KNOW ALL MEN BY THESE PRESENTS, That the undersigned hereby certifies that:

IDAHO GENERAL MINES, INC.
10 N. Post Street, Suite 610
Spokane, WA 99201

has located the TSE2 523 Lode Mining Claim on the 26 day of September, 2007 whose dimensions are approximately 1500 feet by 600 feet. By this Declaration and such location, the above named locator(s) claim all veins, lodes, ledges, deposits and surface ground within the boundaries of said claim.

Said claim is a lode it being situated in the above mentioned county and state, and it is distinctly marked on the ground so that its boundaries may be readily traced by four 2" x 2" wooden posts four feet long. Each monument is marked with a scribed metal tag, which states the claim name and number, and the location of the monument with respect to the claim.

Beginning at the NE corner (Cor. No. 1), thence 600 feet south to the SE Corner (Cor. No. 2), thence 1500 feet west to the SW Corner (Cor. No. 3), thence 600 feet north to the NW Corner (Cor. No. 4), thence 1500 feet east to the Point of Beginning.

The Claim is approximately 1500 feet long and 600 feet wide, such that 1490 feet are claimed in a easterly direction and 10 feet in a westerly direction from the point of discovery (monument of location), at which the Notice of Location was posted, together with 300 feet on each side of the monument of location and center line of the Claim. The general course of the lode or vein is from the easterly to the westerly direction.

This claim is located in all or part of the following quarter section(s):

NE 1/4 of Section 7, T 21 N, R 52 E, M.D.M.
NW 1/4 of Section 8, T 21 N, R 52 E, M.D.M.
SE 1/4 of Section 7, T 21 N, R 52 E, M.D.M.
SW 1/4 of Section 8, T 21 N, R 52 E, M.D.M.

in EUREKA County, State of Nevada.

The work of location consisted of making a claim map as provided in N.R.S. 517.040.


Agent Alan R. Day

AFTER RECORDING RETURN TO:
IDAHO GENERAL MINES, INC.
10 N. Post Street, Suite 610
Spokane, WA 99201

**CERTIFICATE OF LOCATION
LODE MINING CLAIM
EUREKA COUNTY, NEVADA**

The undersigned affirms that this document does not contain a social security number.

DOC # 0211203

11/19/2007 11:07 AM
Official Record
Recording requested By
IDAHO GENERAL MINES, INC.
Eureka County - NV
Mike Rebalanti - Recorder
Fee \$20.50 Page 1 of 1
RPIT Recorded By: FES
Book- 0466 Page- 0412



KNOW ALL MEN BY THESE PRESENTS, That the undersigned hereby certifies that:

IDAHO GENERAL MINES, INC.
10 N. Post Street, Suite 610
Spokane, WA 99201

has located the T2S2 524 Lode Mining Claim on the 26 day of September, 2007 whose dimensions are approximately 1500 feet by 600 feet. By this Declaration and such location, the above named locator(s) claim all veins, lodes, ledges, deposits and surface ground within the boundaries of said claim.

Said claim is a lode it being situated in the above mentioned county and state, and it is distinctly marked on the ground so that its boundaries may be readily traced by four 2" x 2" wooden posts four feet long. Each monument is marked with a scribed metal tag, which states the claim name and number, and the location of the monument with respect to the claim.

Beginning at the NE corner (Cor. No. 1), thence 600 feet south to the SE Corner (Cor. No. 2), thence 1500 feet west to the SW Corner (Cor. No. 3), thence 600 feet north to the NW Corner (Cor. No. 4), thence 1500 feet east to the Point of Beginning.

The Claim is approximately 1500 feet long and 600 feet wide, such that 10 feet are claimed in a easterly direction and 1490 feet in a westerly direction from the point of discovery (monument of location), at which the Notice of Location was posted, together with 300 feet on each side of the monument of location and center line of the Claim. The general course of the lode or vein is from the easterly to the westerly direction.

This claim is located in all or part of the following quarter section(s):

NE 1/4 of Section 7, T 21 N, R 52 E, M.D.M.
NW 1/4 of Section 7, T 21 N, R 52 E, M.D.M.
SE 1/4 of Section 7, T 21 N, R 52 E, M.D.M.
SW 1/4 of Section 7, T 21 N, R 52 E, M.D.M.

in EUREKA County, State of Nevada.

The work of location consisted of making a claim map as provided in N.R.S. 517.040.

Agent - Alan R. Day

AFTER RECORDING RETURN TO:
IDAHO GENERAL MINES, INC.
10 N. Post Street, Suite 610
Spokane, WA 99201

**CERTIFICATE OF LOCATION
LODE MINING CLAIM
EUREKA COUNTY, NEVADA**

The undersigned affirms that this document does not contain a social security number.

KNOW ALL MEN BY THESE PRESENTS, That the undersigned hereby certifies that:

IDAHO GENERAL MINES, INC.
10 N. Post Street, Suite 610
Spokane, WA 99201

has located the TSE2 525 Lode Mining Claim on the 26 day of September, 2007 whose dimensions are approximately 1500 feet by 600 feet. By this Declaration and such location, the above named locator(s) claim all veins, lodes, ledges, deposits and surface ground within the boundaries of said claim.

Said claim is a lode it being situated in the above mentioned county and state, and it is distinctly marked on the ground so that its boundaries may be readily traced by four 2" x 2" wooden posts four feet long. Each monument is marked with a scribed metal tag, which states the claim name and number, and the location of the monument with respect to the claim.

Beginning at the NE corner (Cor. No. 1), thence 600 feet south to the SE Corner (Cor. No. 2), thence 1500 feet west to the SW Corner (Cor. No. 3), thence 600 feet north to the NW Corner (Cor. No. 4), thence 1500 feet east to the Point of Beginning.

The Claim is approximately 1500 feet long and 600 feet wide, such that 1490 feet are claimed in a easterly direction and 10 feet in a westerly direction from the point of discovery (monument of location), at which the Notice of Location was posted, together with 300 feet on each side of the monument of location and center line of the Claim. The general course of the lode or vein is from the easterly to the westerly direction.

This claim is located in all or part of the following quarter section(s):

SE 1/4 of Section 7, T 21 N, R 52 E, M.D.M.
SW 1/4 of Section 8, T 21 N, R 52 E, M.D.M.

in EUREKA County, State of Nevada.

The work of location consisted of making a claim map as provided in N.R.S. 517.040.


Agent - Alan R. Day

DOC # 0211204

11/19/2007 11:07 AM

Official Record

Recording requested By
IDAHO GENERAL MINES, INC.

Eureka County - NV
Mike Rebalesti - Recorder

Fee: \$20.50 Page 1 of 1
RPTT: Recorded By: FES
Book- 0466 Page- 0413



0211204

AFTER RECORDING RETURN TO:
IDAHO GENERAL MINES, INC.
10 N. Post Street, Suite 610
Spokane, WA 99201

**CERTIFICATE OF LOCATION
LODE MINING CLAIM
EUREKA COUNTY, NEVADA**

The undersigned affirms that this document does not contain a social security number.

KNOW ALL MEN BY THESE PRESENTS, That the undersigned hereby certifies that:

IDAHO GENERAL MINES, INC.
10 N. Post Street, Suite 610
Spokane, WA 99201

has located the TSE2 526 Lode Mining Claim on the 26 day of September, 2007 whose dimensions are approximately 1500 feet by 600 feet. By this Declaration and such location, the above named locator(s) claim all veins, lodes, ledges, deposits and surface ground within the boundaries of said claim.

Said claim is a lode it being situated in the above mentioned county and state, and it is distinctly marked on the ground so that its boundaries may be readily traced by four 2" x 2" wooden posts four feet long. Each monument is marked with a scribed metal tag, which states the claim name and number, and the location of the monument with respect to the claim.

Beginning at the NE corner (Cor. No. 1), thence 600 feet south to the SE Corner (Cor. No. 2), thence 1500 feet west to the SW Corner (Cor. No. 3), thence 600 feet north to the NW Corner (Cor. No. 4), thence 1500 feet east to the Point of Beginning.

The Claim is approximately 1500 feet long and 600 feet wide, such that 10 feet are claimed in a easterly direction and 1490 feet in a westerly direction from the point of discovery (monument of location), at which the Notice of Location was posted, together with 300 feet on each side of the monument of location and center line of the Claim. The general course of the lode or vein is from the easterly to the westerly direction.

This claim is located in all or part of the following quarter section(s):

SE 1/4 of Section 7, T 21 N, R 52 E, M.D.M.
SW 1/4 of Section 7, T 21 N, R 52 E, M.D.M.

in EUREKA County, State of Nevada.

The work of location consisted of making a claim map as provided in N.R.S. 517.040.


Agent - Alan R. Day

DOC # 0211205

11/19/2007 11:07 AM
Official Record
Recording requested By
IDAHO GENERAL MINES INC
Eureka County - NV
Mike Robaleati - Recorder
Fee: \$28.50 Page 1 of 1
NPTT Recorded By FES
Book- 0455 Page- 0414



AFTER RECORDING RETURN TO:
IDAHO GENERAL MINES, INC.
10 N. Post Street, Suite 610
Spokane, WA 99201

**CERTIFICATE OF LOCATION
LODE MINING CLAIM
EUREKA COUNTY, NEVADA**

The undersigned affirms that this document does not contain a social security number.

KNOW ALL MEN BY THESE PRESENTS, That the undersigned hereby certifies that:

IDAHO GENERAL MINES, INC.
10 N. Post Street, Suite 610
Spokane, WA 99201

has located the TSE2 527 Lode Mining Claim on the 26 day of September, 2007 whose dimensions are approximately 1500 feet by 600 feet. By this Declaration and such location, the above named locator(s) claim all veins, lodes, ledges, deposits and surface ground within the boundaries of said claim.

Said claim is a lode it being situated in the above mentioned county and state, and it is distinctly marked on the ground so that its boundaries may be readily traced by four 2" x 2" wooden posts four feet long. Each monument is marked with a scribed metal tag, which states the claim name and number, and the location of the monument with respect to the claim.

Beginning at the NE corner (Cor. No. 1), thence 600 feet south to the SE Corner (Cor. No. 2), thence 1500 feet west to the SW Corner (Cor. No. 3), thence 600 feet north to the NW Corner (Cor. No. 4), thence 1500 feet east to the Point of Beginning.

The Claim is approximately 1500 feet long and 600 feet wide, such that 1490 feet are claimed in a easterly direction and 10 feet in a westerly direction from the point of discovery (monument of location), at which the Notice of Location was posted, together with 300 feet on each side of the monument of location and center line of the Claim. The general course of the lode or vein is from the easterly to the westerly direction.

This claim is located in all or part of the following quarter section(s):

SE 1/4 of Section 7, T 21 N, R 52 E, M.D.M.
SW 1/4 of Section 8, T 21 N, R 52 E, M.D.M.

in EUREKA County, State of Nevada.

The work of location consisted of making a claim map as provided in N.R.S. 517.040.


Agent - Alan R. Day

DOC # 0211206

11/19/2007 11:07 AM
Official Record
Recording requested by
IDAHO GENERAL MINES INC
Eureka County - NV
Mike Rebaletti - Recorder
Fee: \$20.50 Page 1 of 1
RPTT Recorded By: FES
Book- 0466 Page- 0415



AFTER RECORDING RETURN TO:
IDAHO GENERAL MINES, INC.
10 N. Post Street, Suite 610
Spokane, WA 99201

**CERTIFICATE OF LOCATION
LODE MINING CLAIM
EUREKA COUNTY, NEVADA**

The undersigned affirms that this document does not contain a social security number.

KNOW ALL MEN BY THESE PRESENTS, That the undersigned hereby certifies that:

IDAHO GENERAL MINES, INC.
10 N. Post Street, Suite 610
Spokane, WA 99201

has located the TSE2 528 Lode Mining Claim on the 26 day of September, 2007 whose dimensions are approximately 1500 feet by 600 feet. By this Declaration and such location, the above named locator(s) claim all veins, lodes, ledges, deposits and surface ground within the boundaries of said claim.

Said claim is a lode it being situated in the above mentioned county and state, and it is distinctly marked on the ground so that its boundaries may be readily traced by four 2" x 2" wooden posts four feet long. Each monument is marked with a scribed metal tag, which states the claim name and number, and the location of the monument with respect to the claim.

Beginning at the NE corner (Cor. No. 1), thence 600 feet south to the SE Corner (Cor. No. 2), thence 1500 feet west to the SW Corner (Cor. No. 3), thence 600 feet north to the NW Corner (Cor. No. 4), thence 1500 feet east to the Point of Beginning.


The Claim is approximately 1500 feet long and 600 feet wide, such that 10 feet are claimed in a easterly direction and 1490 feet in a westerly direction from the point of discovery (monument of location), at which the Notice of Location was posted, together with 300 feet on each side of the monument of location and center line of the Claim. The general course of the lode or vein is from the easterly to the westerly direction.

This claim is located in all or part of the following quarter section(s):

SE 1/4 of Section 7, T 21 N, R 52 E, M.D.M.
SW 1/4 of Section 7, T 21 N, R 52 E, M.D.M.

in EUREKA County, State of Nevada.

The work of location consisted of making a claim map as provided in N.R.S. 517.040.


Agent - Alan R. Day

DOC # 0211207

11/15/2007

11:07 AM

Official Record

Recording requested by
IDAHO GENERAL MINES, INC.

Eureka County - NV

Mika Rabaleati - Recorder

Fee: \$20.50

Page 1 of 1

RPTT:

Recorded By: FES

Book- 0456 Page- 0416



0211207

AFTER RECORDING RETURN TO:
IDAHO GENERAL MINES, INC.
10 N. Post Street, Suite 610
Spokane, WA 99201

**CERTIFICATE OF LOCATION
LODE MINING CLAIM
EUREKA COUNTY, NEVADA**

The undersigned affirms that this document does not contain a social security number.

KNOW ALL MEN BY THESE PRESENTS, That the undersigned hereby certifies that:

IDAHO GENERAL MINES, INC.
10 N. Post Street, Suite 610
Spokane, WA 99201

has located the TSE2 529 Lode Mining Claim on the 26 day of September, 2007 whose dimensions are approximately 1500 feet by 600 feet. By this Declaration and such location, the above named locator(s) claim all veins, lodes, ledges, deposits and surface ground within the boundaries of said claim.

Said claim is a lode it being situated in the above mentioned county and state, and it is distinctly marked on the ground so that its boundaries may be readily traced by four 2" x 2" wooden posts four feet long. Each monument is marked with a scribed metal tag, which states the claim name and number, and the location of the monument with respect to the claim.

Beginning at the NE corner (Cor. No. 1), thence 600 feet south to the SE Corner (Cor. No. 2), thence 1500 feet west to the SW Corner (Cor. No. 3), thence 600 feet north to the NW Corner (Cor. No. 4), thence 1500 feet east to the Point of Beginning.

The Claim is approximately 1500 feet long and 600 feet wide, such that 1490 feet are claimed in a easterly direction and 10 feet in a westerly direction from the point of discovery (monument of location), at which the Notice of Location was posted, together with 300 feet on each side of the monument of location and center line of the Claim. The general course of the lode or vein is from the easterly to the westerly direction.

This claim is located in all or part of the following quarter section(s):

SE 1/4 of Section 7, T 21 N, R 52 E, M.D.M.
SW 1/4 of Section 8, T 21 N, R 52 E, M.D.M.

in EUREKA County, State of Nevada.

The work of location consisted of making a claim map as provided in N.R.S. 517.040.


Agent - Alan R. Day

DOC # 0211208

11/19/2007 11:07 AM
Official Record
Recording requested by
IDAHO GENERAL MINES INC
Eureka County - NV
Mike Rebaleati - Recorder
Fee: \$20.50 Page: 1 of 1
RPTT: Recorder By: FES
Book- 0466 Page- 041r



0211208

DOC # 0211209

11/18/2007

11:07 AM

Official Record

Recording requested by
IDAHO GENERAL MINES, INC.

Eureka County - NV

Mike Rebaleati - Recorder

Fee: \$28.50

Page 1 of 1

RPTT:

Recorded by: FES

Book- 0066 Page- 0418



0211209

AFTER RECORDING RETURN TO:

IDAHO GENERAL MINES, INC.

10 N. Post Street, Suite 610

Spokane, WA 99201

**CERTIFICATE OF LOCATION
LODE MINING CLAIM
EUREKA COUNTY, NEVADA**

The undersigned affirms that this document does not contain a social security number.

KNOW ALL MEN BY THESE PRESENTS, That the undersigned hereby certifies that:

IDAHO GENERAL MINES, INC.

10 N. Post Street, Suite 610

Spokane, WA 99201

has located the TSP2 530 Lode Mining Claim on the 26 day of September, 2007 whose dimensions are approximately 1500 feet by 600 feet. By this Declaration and such location, the above named locator(s) claim all veins, lodes, ledges, deposits and surface ground within the boundaries of said claim.

Said claim is a lode it being situated in the above mentioned county and state, and it is distinctly marked on the ground so that its boundaries may be readily traced by four 2" x 2" wooden posts four feet long. Each monument is marked with a scribed metal tag, which states the claim name and number, and the location of the monument with respect to the claim.

Beginning at the NE corner (Cor. No. 1), thence 600 feet south to the SE Corner (Cor. No. 2), thence 1500 feet west to the SW Corner (Cor. No. 3), thence 600 feet north to the NW Corner (Cor. No. 4), thence 1500 feet east to the Point of Beginning.

The Claim is approximately 1500 feet long and 600 feet wide, such that 10 feet are claimed in a easterly direction and 1490 feet in a westerly direction from the point of discovery (monument of location), at which the Notice of Location was posted, together with 300 feet on each side of the monument of location and center line of the Claim. The general course of the lode or vein is from the easterly to the westerly direction.


This claim is located in all or part of the following quarter section(s):

SE 1/4 of Section 7, T 21 N, R 52 E, M.D.M.

SW 1/4 of Section 7, T 21 N, R 52 E, M.D.M.

in EUREKA County, State of Nevada

The work of location consisted of making a claim map as provided in N.R.S. 517.040.


Agent - Alan R. Day

AFTER RECORDING RETURN TO:
IDAHO GENERAL MINES, INC.
10 N. Post Street, Suite 610
Spokane, WA 99201

**CERTIFICATE OF LOCATION
LODE MINING CLAIM
EUREKA COUNTY, NEVADA**

The undersigned affirms that this document does not contain a social security number.

KNOW ALL MEN BY THESE PRESENTS, That the undersigned hereby certifies that:

IDAHO GENERAL MINES, INC.
10 N. Post Street, Suite 610
Spokane, WA 99201

has located the TSE2 531 Lode Mining Claim on the 26 day of September, 2007 whose dimensions are approximately 1500 feet by 600 feet. By this Declaration and such location, the above named locator(s) claim all veins, lodes, ledges, deposits and surface ground within the boundaries of said claim.

Said claim is a lode it being situated in the above mentioned county and state, and it is distinctly marked on the ground so that its boundaries may be readily traced by four 2" x 2" wooden posts four feet long. Each monument is marked with a scribed metal tag, which states the claim name and number, and the location of the monument with respect to the claim.

Beginning at the NE corner (Cor. No. 1), thence 600 feet south to the SE Corner (Cor. No. 2), thence 1500 feet west to the SW Corner (Cor. No. 3), thence 600 feet north to the NW Corner (Cor. No. 4), thence 1500 feet east to the Point of Beginning.

The Claim is approximately 1500 feet long and 600 feet wide, such that 1490 feet are claimed in a easterly direction and 10 feet in a westerly direction from the point of discovery (monument of location), at which the Notice of Location was posted, together with 300 feet on each side of the monument of location and center line of the Claim. The general course of the lode or vein is from the easterly to the westerly direction.

This claim is located in all or part of the following quarter section(s):

NE 1/4 of Section 18, T 21 N, R 52 E, M.D.M.
NW 1/4 of Section 17, T 21 N, R 52 E, M.D.M.
SE 1/4 of Section 7, T 21 N, R 52 E, M.D.M.
SW 1/4 of Section 8, T 21 N, R 52 E, M.D.M.

in EUREKA County, State of Nevada.

The work of location consisted of making a claim map as provided in N.R.S. 517.040.


Agent - Alan R. Day

DOC # 0211210
11/19/2007 11:07 AM
Official Record
Recording requested by
IDAHO GENERAL MINES INC
Eureka County - NV
Mike Rebaleati - Recorder
Fee: \$20.50 Page 1 of 1
RPIT: Recorded By: PES
Book - 0166 Page - 0419



DOC # 0211211

11/19/2007 11:07 AM

Official Record

Recording requested by
IDAHO GENERAL MINES, INC.

Eureka County - NV

Mike Rebaleati - Recorder

Fee \$20.50

Page 1 of 1

RAT

Recorded By: FES

Book- 0406 Page- 0420



0211211

AFTER RECORDING RETURN TO:

IDAHO GENERAL MINES, INC.

10 N. Post Street, Suite 610

Spokane, WA 99201

CERTIFICATE OF LOCATION
LODE MINING CLAIM
EUREKA COUNTY, NEVADA

The undersigned affirms that this document does not contain a social security number.

KNOW ALL MEN BY THESE PRESENTS, That the undersigned hereby certifies that:

IDAHO GENERAL MINES, INC.

10 N. Post Street, Suite 610

Spokane, WA 99201

has located the TSE2,532 Lode Mining Claim on the 26 day of September, 2007 whose dimensions are approximately 1500 feet by 600 feet. By this Declaration and such location, the above named locator(s) claim all veins, lodes, ledges, deposits and surface ground within the boundaries of said claim.

Said claim is a lode it being situated in the above mentioned county and state, and it is distinctly marked on the ground so that its boundaries may be readily traced by four 2" x 2" wooden posts four feet long. Each monument is marked with a scribed metal tag, which states the claim name and number, and the location of the monument with respect to the claim.

Beginning at the NE corner (Cor. No. 1), thence 600 feet south to the SE Corner (Cor. No. 2), thence 1500 feet west to the SW Corner (Cor. No. 3), thence 600 feet north to the NW Corner (Cor. No. 4), thence 1500 feet east to the Point of Beginning.

The Claim is approximately 1500 feet long and 600 feet wide, such that 10 feet are claimed in a easterly direction and 1490 feet in a westerly direction from the point of discovery (monument of location), at which the Notice of Location was posted, together with 300 feet on each side of the monument of location and center line of the Claim. The general course of the lode or vein is from the easterly to the westerly direction.

This claim is located in all or part of the following quarter section(s):

NE 1/4 of Section 18, T 21 N, R 52 E, M.D.M.

NW 1/4 of Section 18, T 21 N, R 52 E, M.D.M.

SE 1/4 of Section 7, T 21 N, R 52 E, M.D.M.

SW 1/4 of Section 7, T 21 N, R 52 E, M.D.M.

in EUREKA County, State of Nevada.

The work of location consisted of making a claim map as provided in N.R.S. 517.040.


Agent - Alan R. Day

AFTER RECORDING RETURN TO:
IDAHO GENERAL MINES, INC.
10 N. Post Street, Suite 610
Spokane, WA 99201

**CERTIFICATE OF LOCATION
LODE MINING CLAIM
EUREKA COUNTY, NEVADA**

The undersigned affirms that this document does not contain a social security number.

DOC # 0211212

11/19/2007 11:07 AM
Official Record
Recording requested by:
IDAHO GENERAL MINES INC
Eureka County - NV
Mike Rebaletti - Recorder
Fee: \$20.50 Page 1 of 1
RPTT Recorded By: FES
Book- 0466 Page- 0421



KNOW ALL MEN BY THESE PRESENTS, That the undersigned hereby certifies that:

IDAHO GENERAL MINES, INC.
10 N. Post Street, Suite 610
Spokane, WA 99201

has located the TSE2 333 Lode Mining Claim on the 26 day of September, 2007 whose dimensions are approximately 1500 feet by 600 feet. By this Declaration and such location, the above named locator(s) claim all veins, lodes, ledges, deposits and surface ground within the boundaries of said claim.

Said claim is a lode it being situated in the above mentioned county and state, and it is distinctly marked on the ground so that its boundaries may be readily traced by four 2" x 2" wooden posts four feet long. Each monument is marked with a scribed metal tag, which states the claim name and number, and the location of the monument with respect to the claim.

Beginning at the NE corner (Cor. No. 1), thence 600 feet south to the SE Corner (Cor. No. 2), thence 1500 feet west to the SW Corner (Cor. No. 3), thence 600 feet north to the NW Corner (Cor. No. 4), thence 1500 feet east to the Point of Beginning.


The Claim is approximately 1500 feet long and 600 feet wide, such that 1490 feet are claimed in a easterly direction and 10 feet in a westerly direction from the point of discovery (monument of location), at which the Notice of Location was posted, together with 300 feet on each side of the monument of location and center line of the Claim. The general course of the lode or vein is from the easterly to the westerly direction.

This claim is located in all or part of the following quarter section(s):

NE 1/4 of Section 13, T 21 N, R 52 E, M.D.M.
NW 1/4 of Section 17, T 21 N, R 52 E, M.D.M.

in EUREKA County, State of Nevada.

The work of location consisted of making a claim map as provided in N.R.S. §17.040.


Agent - Alan R. Day

AFTER RECORDING RETURN TO:
IDAHO GENERAL MINES, INC.
10 N. Post Street, Suite 610
Spokane, WA 99201

**CERTIFICATE OF LOCATION
LODE MINING CLAIM
EUREKA COUNTY, NEVADA**

The undersigned affirms that this document does not contain a social security number.

KNOW ALL MEN BY THESE PRESENTS, That the undersigned hereby certifies that:

IDAHO GENERAL MINES, INC.
10 N. Post Street, Suite 610
Spokane, WA 99201

has located the TSP2 534 Lode Mining Claim on the 26 day of September, 2007 whose dimensions are approximately 1500 feet by 600 feet. By this Declaration and such location, the above named locator(s) claim all veins, lodes, ledges, deposits and surface ground within the boundaries of said claim.

Said claim is a lode it being situated in the above mentioned county and state, and it is distinctly marked on the ground so that its boundaries may be readily traced by four 2" x 2" wooden posts four feet long. Each monument is marked with a scribed metal tag, which states the claim name and number, and the location of the monument with respect to the claim.

Beginning at the NE corner (Cor. No. 1), thence 600 feet south to the SE Corner (Cor. No. 2), thence 1500 feet west to the SW Corner (Cor. No. 3), thence 600 feet north to the NW Corner (Cor. No. 4), thence 1500 feet east to the Point of Beginning.

The Claim is approximately 1500 feet long and 600 feet wide, such that 30 feet are claimed in a easterly direction and 1490 feet in a westerly direction from the point of discovery (monument of location), at which the Notice of Location was posted, together with 300 feet on each side of the monument of location and center line of the Claim. The general course of the lode or vein is from the easterly to the westerly direction.

This claim is located in all or part of the following quarter section(s):

NE 1/4 of Section 18, T 21 N, R 52 E, M.D.M.
NW 1/4 of Section 18, T 21 N, R 52 E, M.D.M.

in EUREKA County, State of Nevada.

The work of location consisted of making a claim map as provided in N.R.S. 517.040.

Alan Day
Agent - Alan R. Day

DOC # 0211213

11/19/2007 11:07 AM
Official Record
Recording requested by
IDAHO GENERAL MINES INC
Eureka County - NV
Mike Rebaletti - Recorder
Fee: \$20.50 Page 1 of 1
RP11: Recorded By: FES
Book - 0486 Page - 0422



0211213

AFTER RECORDING RETURN TO:
IDAHO GENERAL MINES, INC.
10 N. Post Street, Suite 610
Spokane, WA 99201

**CERTIFICATE OF LOCATION
LODE MINING CLAIM
EUREKA COUNTY, NEVADA**

The undersigned affirms that this document does not contain a social security number.

KNOW ALL MEN BY THESE PRESENTS, That the undersigned hereby certifies that:

IDAHO GENERAL MINES, INC.
10 N. Post Street, Suite 610
Spokane, WA 99201

has located the TSE2 535 Lode Mining Claim on the 26 day of September, 2007 whose dimensions are approximately 1500 feet by 600 feet. By this Declaration and such location, the above named locator(s) claim all veins, lodes, ledges, deposits and surface ground within the boundaries of said claim.

Said claim is a lode it being situated in the above mentioned county and state, and it is distinctly marked on the ground so that its boundaries may be readily traced by four 2" x 2" wooden posts four feet long. Each monument is marked with a scribed metal tag, which states the claim name and number, and the location of the monument with respect to the claim.

Beginning at the NE corner (Cor. No. 1), thence 600 feet south to the SE Corner (Cor. No. 2), thence 1500 feet west to the SW Corner (Cor. No. 3), thence 600 feet north to the NW Corner (Cor. No. 4), thence 1500 feet east to the Point of Beginning.

The Claim is approximately 1500 feet long and 600 feet wide, such that 1490 feet are claimed in a easterly direction and 10 feet in a westerly direction from the point of discovery (monument of location), at which the Notice of Location was posted, together with 300 feet on each side of the monument of location and center line of the Claim. The general course of the lode or vein is from the easterly to the westerly direction.

This claim is located in all or part of the following quarter section(s):

NE 1/4 of Section 18, T 21 N, R 52 E, M.D.M.
NW 1/4 of Section 17, T 21 N, R 52 E, M.D.M.

in EUREKA County, State of Nevada.

The work of location consisted of making a claim map as provided in N.R.S. 517.040.


Agent - Alan R. Day

DOC # 0211214

11/19/2007 11:07 AM
Official Record
Recording requested by
IDAHO GENERAL MINES INC
Eureka County - NV
Mike Rebaleati - Recorder
Fee \$20.50 Page 1 of 1
RPT: Recorded By FES
Book- 0466 Page- 0423



AFTER RECORDING RETURN TO:

IDAHO GENERAL MINES, INC.
10 N. Post Street, Suite 610
Spokane, WA 99201

CERTIFICATE OF LOCATION
LODE MINING CLAIM
EUREKA COUNTY, NEVADA

The undersigned affirms that this document does not contain a social security number.

KNOW ALL MEN BY THESE PRESENTS, That the undersigned hereby certifies that:

IDAHO GENERAL MINES, INC.
10 N. Post Street, Suite 610
Spokane, WA 99201

has located the TSE2 536 Lode Mining Claim on the 26 day of September, 2007 whose dimensions are approximately 1500 feet by 600 feet. By this Declaration and such location, the above named locator(s) claim all veins, lodes, ledges, deposits and surface ground within the boundaries of said claim.

Said claim is a lode it being situated in the above mentioned county and state, and it is distinctly marked on the ground so that its boundaries may be readily traced by four 2" x 2" wooden posts four feet long. Each monument is marked with a scribed metal tag, which states the claim name and number, and the location of the monument with respect to the claim.

Beginning at the NE corner (Cor. No. 1), thence 600 feet south to the SE Corner (Cor. No. 2), thence 1500 feet west to the SW Corner (Cor. No. 3), thence 600 feet north to the NW Corner (Cor. No. 4), thence 1500 feet east to the Point of Beginning.

The Claim is approximately 1500 feet long and 600 feet wide, such that 10 feet are claimed in a easterly direction and 1490 feet in a westerly direction from the point of discovery (monument of location), at which the Notice of Location was posted, together with 300 feet on each side of the monument of location and center line of the Claim. The general course of the lode or vein is from the easterly to the westerly direction.

This claim is located in all or part of the following quarter section(s):

NE 1/4 of Section 18, T 21 N, R 52 E, M.D.M.
NW 1/4 of Section 18, T 21 N, R 52 E, M.D.M.

in EUREKA County, State of Nevada.

The work of location consisted of making a claim map as provided in N.R.S. 517.040.

Alan R. Day
Agent Alan R. Day

DOC # 0211215

11/19/2007

11:07 AM

Official Record

Recording requested by
IDAHO GENERAL MINES, INC.

Eureka County - NV

Mike Rebaleati - Recorder

Fee \$20.50

Page 1 of 1

9PMT.

Recorded By: CES

Book- 0466 Page- 0424



0211215

AFTER RECORDING RETURN TO:
IDAHO GENERAL MINES, INC.
10 N. Post Street, Suite 610
Spokane, WA 99201

**CERTIFICATE OF LOCATION
LODE MINING CLAIM
EUREKA COUNTY, NEVADA**

The undersigned affirms that this document does not contain a social security number.

KNOW ALL MEN BY THESE PRESENTS, That the undersigned hereby certifies that:

IDAHO GENERAL MINES, INC.
10 N. Post Street, Suite 610
Spokane, WA 99201

has located the T1S12 S37 Lode Mining Claim on the 26 day of September, 2007 whose dimensions are approximately 1500 feet by 600 feet. By this Declaration and such location, the above named locator(s) claim all veins, lodes, ledges, deposits and surface ground within the boundaries of said claim.

Said claim is a lode it being situated in the above mentioned county and state, and it is distinctly marked on the ground so that its boundaries may be readily traced by four 2" x 2" wooden posts four feet long. Each monument is marked with a scribed metal tag, which states the claim name and number, and the location of the monument with respect to the claim.

Beginning at the NE corner (Cor. No. 1), thence 600 feet south to the SE Corner (Cor. No. 2), thence 1500 feet west to the SW Corner (Cor. No. 3), thence 600 feet north to the NW Corner (Cor. No. 4), thence 1500 feet east to the Point of Beginning.


The Claim is approximately 1500 feet long and 600 feet wide, such that 1490 feet are claimed in a easterly direction and 10 feet in a westerly direction from the point of discovery (monument of location), at which the Notice of Location was posted, together with 300 feet on each side of the monument of location and center line of the Claim. The general course of the lode or vein is from the easterly to the westerly direction.

This claim is located in all or part of the following quarter section(s):

NE 1/4 of Section 18, T 21 N, R 52 E, M.D.M.
NW 1/4 of Section 17, T 21 N, R 52 E, M.D.M.

in EUREKA County, State of Nevada.

The work of location consisted of making a claim map as provided in N.R.S. 517.040.


Agent - Alan R. Day

DOC # 0211216

11/19/2007 11:07 AM
Official Record
Recording requested by
IDAHO GENERAL MINES INC

Eureka County - NV
Mike Rebalenti - Recorder
Fee: \$20.50 Page 1 of 1
APT: Recorded By: FES
Book- 6456 Page- 0625



0211216

AFTER RECORDING RETURN TO:
IDAHO GENERAL MINES, INC.
10 N. Post Street, Suite 610
Spokane, WA 99201

**CERTIFICATE OF LOCATION
LODE MINING CLAIM
EUREKA COUNTY, NEVADA**

The undersigned affirms that this document does not contain a social security number.

DOC # 0211217

11/19/2007 11:07 AM
Official Record
Recording requested by
IDAHO GENERAL MINES INC
Eureka County - NV
Mike Rebaleali - Recorder
Fee: \$20.50 Page 1 of 1
RPT: Recorded By: FES
Book- 0466 Page- 0426



KNOW ALL MEN BY THESE PRESENTS, That the undersigned hereby certifies that:

IDAHO GENERAL MINES, INC.
10 N. Post Street, Suite 610
Spokane, WA 99201

has located the TSE2 538 Lode Mining Claim on the 26 day of September, 2007 whose dimensions are approximately 1500 feet by 600 feet. By this Declaration and such location, the above named locator(s) claim all veins, lodes, ledges, deposits and surface ground within the boundaries of said claim.

Said claim is a lode it being situated in the above mentioned county and state, and it is distinctly marked on the ground so that its boundaries may be readily traced by four 2" x 2" wooden posts four feet long. Each monument is marked with a scribed metal tag, which states the claim name and number, and the location of the monument with respect to the claim.

Beginning at the NE corner (Cor. No. 1), thence 600 feet south to the SE Corner (Cor. No. 2), thence 1500 feet west to the SW Corner (Cor. No. 3), thence 600 feet north to the NW Corner (Cor. No. 4), thence 1500 feet east to the Point of Beginning.

The Claim is approximately 1500 feet long and 600 feet wide, such that 10 feet are claimed in a easterly direction and 1490 feet in a westerly direction from the point of discovery (monument of location), at which the Notice of Location was posted, together with 300 feet on each side of the monument of location and center line of the Claim. The general course of the lode or vein is from the easterly to the westerly direction.

This claim is located in all or part of the following quarter section(s):

NE 1/4 of Section 18, T 21 N, R 52 E, M.D.M.
NW 1/4 of Section 18, T 21 N, R 52 E, M.D.M.

in EUREKA County, State of Nevada.

The work of location consisted of making a claim map as provided in N.R.S. 517.040.

Agent Alan R. Day

AFTER RECORDING RETURN TO:
IDAHO GENERAL MINES, INC.
10 N. Post Street, Suite 610
Spokane, WA 99201

**CERTIFICATE OF LOCATION
LODE MINING CLAIM
EUREKA COUNTY, NEVADA**

The undersigned affirms that this document does not contain a social security number.

KNOW ALL MEN BY THESE PRESENTS, That the undersigned hereby certifies that:

IDAHO GENERAL MINES, INC.
10 N. Post Street, Suite 610
Spokane, WA 99201

has located the TSE2 539 Lode Mining Claim on the 26 day of September, 2007 whose dimensions are approximately 1500 feet by 600 feet. By this Declaration and such location, the above named locator(s) claim all veins, lodes, ledges, deposits and surface ground within the boundaries of said claim.

Said claim is a lode it being situated in the above mentioned county and state, and it is distinctly marked on the ground so that its boundaries may be readily traced by four 2" x 2" wooden posts four feet long. Each monument is marked with a scribed metal tag, which states the claim name and number, and the location of the monument with respect to the claim.

Beginning at the NE corner (Cor. No. 1), thence 600 feet south to the SE Corner (Cor. No. 2), thence 1500 feet west to the SW Corner (Cor. No. 3), thence 600 feet north to the NW Corner (Cor. No. 4), thence 1500 feet east to the Point of Beginning.


The Claim is approximately 1500 feet long and 600 feet wide, such that 1490 feet are claimed in a easterly direction and 10 feet in a westerly direction from the point of discovery (monument of location), at which the Notice of Location was posted, together with 300 feet on each side of the monument of location and center line of the Claim. The general course of the lode or vein is from the easterly to the westerly direction.

This claim is located in all or part of the following quarter section(s):

NE 1/4 of Section 18, T 21 N, R 52 E, M.D.M.
NW 1/4 of Section 17, T 21 N, R 52 E, M.D.M.
SE 1/4 of Section 18, T 21 N, R 52 E, M.D.M.
SW 1/4 of Section 17, T 21 N, R 52 E, M.D.M.

in EUREKA County, State of Nevada.

The work of location consisted of making a claim map as provided in N.R.S. 517.040.


Agent - Alan R. De

DOC H 0211218

11/19/2007 11:07 AM
Official Record
Recording requested by
IDAHO GENERAL MINES, INC.
Eureka County - NV
Mike Rebaleati - Recorder
Fee: \$20.50 Page 1 of 1
RDY: Records By: FES
Book- 8466 Page- 0427



0211218

AFTER RECORDING RETURN TO:
IDAHO GENERAL MINES, INC.
10 N. Post Street, Suite 610
Spokane, WA 99201

CERTIFICATE OF LOCATION
LODE MINING CLAIM
EUREKA COUNTY, NEVADA

The undersigned affirms that *this document does*
not contain a social security number.

KNOW ALL MEN BY THESE PRESENTS, That the undersigned hereby certifies that:

IDAHO GENERAL MINES, INC.
10 N. Post Street, Suite 610
Spokane, WA 99201

has located the TSE 540 Lode Mining Claim on the 26 day of September, 2007 whose dimensions are approximately 1500 feet by 600 feet. By this Declaration and such location, the above named locator(s) claim all veins, lodes, ledges, deposits and surface ground within the boundaries of said claim.

Said claim is a lode it being situated in the above mentioned county and state, and it is distinctly marked on the ground so that its boundaries may be readily traced by four 2" x 2" wooden posts four feet long. Each monument is marked with a scribbled metal tag, which states the claim name and number, and the location of the monument with respect to the claim.

Beginning at the NE corner (Cor. No. 1), thence 600 feet south to the SE Corner (Cor. No. 2), thence 1500 feet west to the SW Corner (Cor. No. 3), thence 600 feet north to the NW Corner (Cor. No. 4), thence 1500 feet east to the Point of Beginning.

The Claim is approximately 1500 feet long and 600 feet wide, such that 10 feet are claimed in a easterly direction and 1490 feet in a westerly direction from the point of discovery (monument of location), at which the Notice of Location was posted, together with 300 feet on each side of the monument of location and center line of the Claim. The general course of the lode or vein is from the easterly to the westerly direction.

This claim is located in all or part of the following quarter section(s):

NE 1/4 of Section 18, T 21 N, R 52 E, M.D.M.
NW 1/4 of Section 18, T 21 N, R 52 E, M.D.M.
SE 1/4 of Section 18, T 21 N, R 52 E, M.D.M.
SW 1/4 of Section 18, T 21 N, R 52 E, M.D.M.

in EUREKA County, State of Nevada.

The work of location consisted of making a claim map as provided in N.R.S. 517.040.


Agent - Alan R. Day

DOC # 0211219

11/19/2007

11:07 AM

Official Record

Recording requested by:
IDAHO GENERAL MINES INC

Eureka County - NV

Mike Rebalzati - Recorder

Fee: \$20.50

Page 1 of 1

RPT:

Recorded By: JES

Book- 0456 Page- 0420



0211219

AFTER RECORDING RETURN TO:
IDAHO GENERAL MINES, INC.
10 N. Post Street, Suite 610
Spokane, WA 99201

**CERTIFICATE OF LOCATION
LODE MINING CLAIM
EUREKA COUNTY, NEVADA**

The undersigned affirms that this document does not contain a social security number.

KNOW ALL MEN BY THESE PRESENTS, That the undersigned hereby certifies that:

IDAHO GENERAL MINES, INC.
10 N. Post Street, Suite 610
Spokane, WA 99201

has located the TSE2 541 Lode Mining Claim on the 26 day of September, 2007 whose dimensions are approximately 1500 feet by 600 feet. By this Declaration and such location, the above named locator(s) claim all veins, lodes, ledges, deposits and surface ground within the boundaries of said claim.

Said claim is a lode it being situated in the above mentioned county and state, and it is distinctly marked on the ground so that its boundaries may be readily traced by four 2" x 2" wooden posts four feet long. Each monument is marked with a scribed metal tag, which states the claim name and number, and the location of the monument with respect to the claim.

Beginning at the NE corner (Cor. No. 1), thence 600 feet south to the SE Corner (Cor. No. 2), thence 1500 feet west to the SW Corner (Cor. No. 3), thence 600 feet north to the NW Corner (Cor. No. 4), thence 1500 feet east to the Point of Beginning.


The Claim is approximately 1500 feet long and 600 feet wide, such that 1490 feet are claimed in a easterly direction and 10 feet in a westerly direction from the point of discovery (monument of location), at which the Notice of Location was posted, together with 300 feet on each side of the monument of location and center line of the Claim. The general course of the lode or vein is from the easterly to the westerly direction.

This claim is located in all or part of the following quarter section(s):

SE 1/4 of Section 18, T 21 N, R 52 E, M.D.M.
SW 1/4 of Section 17, T 21 N, R 52 E, M.D.M.

in EUREKA County, State of Nevada.

The work of location consisted of making a claim map as provided in N.R.S. 517.040.


Agent - Alan R. Day

DOC # 0211220

11/15/2007 11:07 AM

Official Record

Recording requested by
IDAHO GENERAL MINES INC

Eureka County - NV

Mike Rebaleati - Recorder

Fees: \$28.58 Page: 1 of 1

RP-T. Recorded By: FES

Book-0466 Page- 0429



AFTER RECORDING RETURN TO:
IDAHO GENERAL MINES, INC.
10 N. Post Street, Suite 610
Spokane, WA 99201

**CERTIFICATE OF LOCATION
LODE MINING CLAIM
EUREKA COUNTY, NEVADA**

The undersigned affirms that this document does not contain a social security number.

KNOW ALL MEN BY THESE PRESENTS, That the undersigned hereby certifies that:

IDAHO GENERAL MINES, INC.
10 N. Post Street, Suite 610
Spokane, WA 99201

has located the TSE 542 Lode Mining Claim on the 26 day of September, 2007 whose dimensions are approximately 1500 feet by 600 feet. By this Declaration and such location, the above named locator(s) claim all veins, lodes, ledges, deposits and surface ground within the boundaries of said claim.

Said claim is a lode it being situated in the above mentioned county and state, and it is distinctly marked on the ground so that its boundaries may be readily traced by four 2" x 2" wooden posts four feet long. Each monument is marked with a scribed metal tag, which states the claim name and number, and the location of the monument with respect to the claim.

Beginning at the NE corner (Cor. No. 1), thence 600 feet south to the SE Corner (Cor. No. 2), thence 1500 feet west to the SW Corner (Cor. No. 3), thence 600 feet north to the NW Corner (Cor. No. 4), thence 1500 feet east to the Point of Beginning.

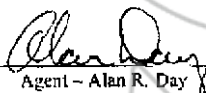
The Claim is approximately 1500 feet long and 600 feet wide, such that 10 feet are claimed in a easterly direction and 1490 feet in a westerly direction from the point of discovery (monument of location), at which the Notice of Location was posted, together with 300 feet on each side of the monument of location and center line of the Claim. The general course of the lode or vein is from the easterly to the westerly direction.


This claim is located in all or part of the following quarter section(s):

SE 1/4 of Section 18, T 21 N, R 52 E, M.D.M.
SW 1/4 of Section 18, T 21 N, R 52 E, M.D.M.

in EUREKA County, State of Nevada.

The work of location consisted of making a claim map as provided in N.R.S. 517.040.


Agent - Alan R. Day

DOC # 0211221
11/16/2007 11:07 AM
Official Record
Recording requested by
IDAHO GENERAL MINES INC.
Eureka County - NV
Mike Rebaleati - Recorder
Fee \$20.50 Page 1 of 1
RPTT Recorded By FES
Book- 0456 Page- 0439

0211221

AFTER RECORDING RETURN TO:
IDAHO GENERAL MINES, INC.
10 N. Post Street, Suite 610
Spokane, WA 99201

**CERTIFICATE OF LOCATION
LODE MINING CLAIM
EUREKA COUNTY, NEVADA**

The undersigned affirms that this document does not contain a social security number.

DOC # 0211222

11/15/2007 1:07 PM
Office
Recording ref: By: Record
IDAHO GENERA
- Book Four - 11V
Mike nes. et. al. - F order
Fee: \$20.50 a 1 of 1
RPTT. Recorded By: FES
Book- 0456 Page- 0421



0211222

KNOW ALL MEN BY THESE PRESENTS, That the undersigned hereby certifies that:

IDAHO GENERAL MINES, INC.
10 N. Post Street, Suite 610
Spokane, WA 99201

has located the T5F2 543 Lode Mining Claim on the 26 day of September, 2007 whose dimensions are approximately 1500 feet by 600 feet. By this Declaration and such location, the above named locator(s) claim all veins, lodes, ledges, deposits and surface ground within the boundaries of said claim.

Said claim is a lode it being situated in the above mentioned county and state, and it is distinctly marked on the ground so that its boundaries may be readily traced by four 2" x 2" wooden posts four feet long. Each monument is marked with a scribed metal tag, which states the claim name and number, and the location of the monument with respect to the claim.

Beginning at the NE corner (Cor. No. 1), thence 600 feet south to the SE Corner (Cor. No. 2), thence 1500 feet west to the SW Corner (Cor. No. 3), thence 600 feet north to the NW Corner (Cor. No. 4), thence 1500 feet east to the Point of Beginning.

The Claim is approximately 1500 feet long and 600 feet wide, such that 1490 feet are claimed in a easterly direction and 10 feet in a westerly direction from the point of discovery (monument of location), at which the Notice of Location was posted, together with 300 feet on each side of the monument of location and center line of the Claim. The general course of the lode or vein is from the easterly to the westerly direction.

This claim is located in all or part of the following quarter section(s):

SE 1/4 of Section 18, T 21 N, R 52 E, M.D.M.
SW 1/4 of Section 17, T 21 N, R 52 E, M.D.M.

in EUREKA County, State of Nevada.

The work of location consisted of making a claim map as provided in N.R.S. 517.040.


Agent - Alan Day

AFTER RECORDING RETURN TO:
IDAHO GENERAL MINES, INC.
10 N. Post Street, Suite 610
Spokane, WA 99201

**CERTIFICATE OF LOCATION
LODE MINING CLAIM
EUREKA COUNTY, NEVADA**

The undersigned affirms that this document does not contain a social security number.

DOC # 0211223

11/19/2007

11:07 AM

Official Record

Recording requested by
IDAHO GENERAL MINES INC

Eureka County - NV
Mike Rebaleati - Recorder

Fee: \$20.50

Page 1 of 1

RP11:

Recorded By: PES

Book- 6466 Page- 0432



0211223

KNOW ALL MEN BY THESE PRESENTS, That the undersigned hereby certifies that:

IDAHO GENERAL MINES, INC.
10 N. Post Street, Suite 610
Spokane, WA 99201

has located the TSF2 544 Lode Mining Claim on the 26 day of September, 2007 whose dimensions are approximately 1500 feet by 600 feet. By this Declaration and such location, the above named locator(s) claim all veins, lodes, ledges, deposits and surface ground within the boundaries of said claim.

Said claim is a lode it being situated in the above mentioned county and state, and it is distinctly marked on the ground so that its boundaries may be readily traced by four 2" x 2" wooden posts four feet long. Each monument is marked with a scribed metal tag, which states the claim name and number, and the location of the monument with respect to the claim.

Beginning at the NE corner (Cor. No. 1), thence 600 feet south to the SE Corner (Cor. No. 2), thence 1500 feet west to the SW Corner (Cor. No. 3), thence 600 feet north to the NW Corner (Cor. No. 4), thence 1500 feet east to the Point of Beginning.

The Claim is approximately 1500 feet long and 600 feet wide, such that 10 feet are claimed in a easterly direction and 1490 feet in a westerly direction from the point of discovery (monument of location), at which the Notice of Location was posted, together with 300 feet on each side of the monument of location and center line of the Claim. The general course of the lode or vein is from the easterly to the westerly direction.

This claim is located in all or part of the following quarter section(s):

SE 1/4 of Section 18, T 21 N, R 52 E, M.D.M.
SW 1/4 of Section 18, T 21 N, R 52 E, M.D.M.

in EUREKA County, State of Nevada.

The work of location consisted of making a claim map as provided in N.R.S. §17.040.

Agent - Alan R. Day

AFTER RECORDING RETURN TO:
IDAHO GENERAL MINES, INC.
10 N. Post Street, Suite 610
Spokane, WA 99201

**CERTIFICATE OF LOCATION
LODE MINING CLAIM
EUREKA COUNTY, NEVADA**

The undersigned affirms that this document does not contain a social security number.

KNOW ALL MEN BY THESE PRESENTS, That the undersigned hereby certifies that:

IDAHO GENERAL MINES, INC.
10 N. Post Street, Suite 610
Spokane, WA 99201

has located the TSP2 545 Lode Mining Claim on the 26 day of September, 2007 whose dimensions are approximately 1500 feet by 600 feet. By this Declaration and such location, the above named locator(s) claim all veins, lodes, ledges, deposits and surface ground within the boundaries of said claim.

Said claim is a lode it being situated in the above mentioned county and state, and it is distinctly marked on the ground so that its boundaries may be readily traced by four 2" x 2" wooden posts four feet long. Each monument is marked with a scribed metal tag, which states the claim name and number, and the location of the monument with respect to the claim.

Beginning at the NE corner (Cor. No. 1), thence 600 feet south to the SE Corner (Cor. No. 2), thence 1500 feet west to the SW Corner (Cor. No. 3), thence 600 feet north to the NW Corner (Cor. No. 4), thence 1500 feet east to the Point of Beginning.

The Claim is approximately 1500 feet long and 600 feet wide, such that 1490 feet are claimed in a easterly direction and 10 feet in a westerly direction from the point of discovery (monument of location), at which the Notice of Location was posted, together with 300 feet on each side of the monument of location and center line of the Claim. The general course of the lode or vein is from the easterly to the westerly direction.

This claim is located in all or part of the following quarter section(s):

SE 1/4 of Section 18, T 21 N, R 52 E, M.D.M.
SW 1/4 of Section 17, T 21 N, R 52 E, M.D.M.

in EUREKA County, State of Nevada.

The work of location consisted of making a claim map as provided in N.R.S. 517.040.


Agent - Alan R. Davis

DOC # 0211224

11/19/2007 11:07 AM

Official Record

Recording requested by
IDAHO GENERAL MINES INC

Eureka County - NV
Mike Rebaleali - Recorder

Fee \$20.50

Page 1 of 1

RPTT:

Recorded By: FES

Book-0466 Page- 0433



0211224

AFTER RECORDING RETURN TO:
IDAHO GENERAL MINES, INC.
10 N. Post Street, Suite 610
Spokane, WA 99201

**CERTIFICATE OF LOCATION
LODE MINING CLAIM
EUREKA COUNTY, NEVADA**

The undersigned affirms that this document does not contain a social security number.

KNOW ALL MEN BY THESE PRESENTS, That the undersigned hereby certifies that:

IDAHO GENERAL MINES, INC.
10 N. Post Street, Suite 610
Spokane, WA 99201

has located the TSE2 546 Lode Mining Claim on the 26 day of September, 2007 whose dimensions are approximately 1500 feet by 600 feet. By this Declaration and such location, the above named locator(s) claim all veins, lodes, ledges, deposits and surface ground within the boundaries of said claim.

Said claim is a lode it being situated in the above mentioned county and state, and it is distinctly marked on the ground so that its boundaries may be readily traced by four 2" x 2" wooden posts four feet long. Each monument is marked with a scribed metal tag, which states the claim name and number, and the location of the monument with respect to the claim.

(Beginning at the NE corner (Cor. No. 1), thence 600 feet south to the SE Corner (Cor. No. 2), thence 1500 feet west to the SW Corner (Cor. No. 3), thence 600 feet north to the NW Corner (Cor. No. 4), thence 1500 feet east to the Point of Beginning.

The Claim is approximately 1500 feet long and 600 feet wide, such that 10 feet are claimed in a easterly direction and 1490 feet in a westerly direction from the point of discovery (monument of location), at which the Notice of Location was posted, together with 300 feet on each side of the monument of location and center line of the Claim. The general course of the lode or vein is from the easterly to the westerly direction.

This claim is located in all or part of the following quarter section(s):

SE 1/4 of Section 18, T 21 N, R 52 E, M.D.M.
SW 1/4 of Section 18, T 21 N, R 52 E, M.D.M.

in EUREKA County, State of Nevada.

The work of location consisted of making a claim map as provided in N.R.S. 517.040.


Agent - Alan R. Day

DOC # 0211225

11/19/2007 11:27 AM
Official Record
Recording requested by:
IDAHO GENERAL MINES, INC.
Eureka County - NV
Mike Rebaleati - Recorder
Fee: \$20.50 Page 1 of 1
RPT: Recorded By: FES
Book- 0466 Page- 0434



0211225

AFTER RECORDING RETURN TO:
IDAHO GENERAL MINES, INC.,
10 N. Post Street, Suite 610
Spokane, WA 99201

**CERTIFICATE OF LOCATION
LODE MINING CLAIM
EUREKA COUNTY, NEVADA**

The undersigned affirms that this document does not contain a social security number.

KNOW ALL MEN BY THESE PRESENTS, That the undersigned hereby certifies that:

IDAHO GENERAL MINES, INC.
10 N. Post Street, Suite 610
Spokane, WA 99201

has located the TSE2 547 Lode Mining Claim on the 26 day of September, 2007 whose dimensions are approximately 1500 feet by 600 feet. By this Declaration and such location, the above named locator(s) claim all veins, lodes, ledges, deposits and surface ground within the boundaries of said claim.

Said claim is a lode it being situated in the above mentioned county and state, and it is distinctly marked on the ground so that its boundaries may be readily traced by four 2" x 2" wooden posts four feet long. Each monument is marked with a scribed metal tag, which states the claim name and number, and the location of the monument with respect to the claim.

Beginning at the NE corner (Cor. No. 1), thence 600 feet south to the SE Corner (Cor. No. 2), thence 1500 feet west to the SW Corner (Cor. No. 3), thence 600 feet north to the NW Corner (Cor. No. 4), thence 1500 feet east to the Point of Beginning.

The Claim is approximately 1500 feet long and 600 feet wide, such that 1490 feet are claimed in a easterly direction and 10 feet in a westerly direction from the point of discovery (monument of location), at which the Notice of Location was posted, together with 300 feet on each side of the monument of location and center line of the Claim. The general course of the lode or vein is from the easterly to the westerly direction.

This claim is located in all or part of the following quarter section(s):

SE 1/4 of Section 18, T 21 N, R 52 E, M.D.M.
SW 1/4 of Section 17, T 21 N, R 52 E, M.D.M.

in EUREKA County, State of Nevada.

The work of location consisted of making a claim map as provided in N.R.S. 517.040.


Agent - Alan R. Day

DOC # 0211226
11/19/2007 11:07 AM
Official Record
Recording requested By
IDAHO GENERAL MINES INC
Eureka County - NV
Mike Rebalesti - Recorder
Fee: \$20.50 Page 1 of 1
RPT: Recorded By: FES
Book- 0456 Page- 0435



AFTER RECORDING RETURN TO:
IDAHO GENERAL MINES, INC.
10 N. Post Street, Suite 610
Spokane, WA 99201

**CERTIFICATE OF LOCATION
LODE MINING CLAIM
EUREKA COUNTY, NEVADA**

The undersigned affirms that this document does not contain a social security number.

KNOW ALL MEN BY THESE PRESENTS, That the undersigned hereby certifies that:

IDAHO GENERAL MINES, INC.
10 N. Post Street, Suite 610
Spokane, WA 99201

has located the TSE2 548 Lode Mining Claim on the 26 day of September, 2007 whose dimensions are approximately 1500 feet by 600 feet. By this Declaration and such location, the above named locator(s) claim all veins, lodes, ledges, deposits and surface ground within the boundaries of said claim.

Said claim is a lode it being situated in the above mentioned county and state, and it is distinctly marked on the ground so that its boundaries may be readily traced by four 2" x 2" wooden posts four feet long. Each monument is marked with a scribed metal tag, which states the claim name and number, and the location of the monument with respect to the claim.

Beginning at the NE corner (Cor. No. 1), thence 600 feet south to the SE Corner (Cor. No. 2), thence 1500 feet west to the SW Corner (Cor. No. 3), thence 600 feet north to the NW Corner (Cor. No. 4), thence 1500 feet east to the Point of Beginning.

The Claim is approximately 1500 feet long and 600 feet wide, such that 10 feet are claimed in a easterly direction and 1490 feet in a westerly direction from the point of discovery (monument of location), at which the Notice of Location was posted, together with 300 feet on each side of the monument of location and center line of the Claim. The general course of the lode or vein is from the easterly to the westerly direction.

This claim is located in all or part of the following quarter section(s):

SE 1/4 of Section 18, T 21 N, R 52 E, M.D.M.
SW 1/4 of Section 18, T 21 N, R 52 E, M.D.M.

in EUREKA County, State of Nevada.

The work of location consisted of making a claim map as provided in N.R.S. 517.040.

Alan Day
Agent - Alan R. Day

DOC # 0211227

11/15/2007 11:07 AM

Official Record

Recording requested by
IDAHO GENERAL MINES INC

Eureka County - NV
Mike Robaleati - Recorder

Fee: \$20.50 Page 1 of 1
Recorded By: FEB
Book-0456 Page- 0436



AFTER RECORDING RETURN TO:
IDAHO GENERAL MINES, INC.
10 N. Post Street, Suite 610
Spokane, WA 99201

CERTIFICATE OF LOCATION
LODE MINING CLAIM
EUREKA COUNTY, NEVADA

The undersigned affirms that this document does
not contain a social security number.

KNOW ALL MEN BY THESE PRESENTS, That the undersigned hereby certifies that:

IDAHO GENERAL MINES, INC.
10 N. Post Street, Suite 610
Spokane, WA 99201

has located the TSP2 549 Lode Mining Claim on the 26 day of September, 2007 whose dimensions are
approximately 1500 feet by 600 feet. By this Declaration and such location, the above named locator(s)
claim all veins, lodes, ledges, deposits and surface ground within the boundaries of said claim.

Said claim is a lode it being situated in the above mentioned county and state, and it is distinctly marked on
the ground so that its boundaries may be readily traced by four 2" x 2" wooden posts four feet long. Each
monument is marked with a scribed metal tag, which states the claim name and number, and the location of
the monument with respect to the claim.

Beginning at the NE corner (Cor. No. 1), thence 600 feet south to the SE Corner (Cor. No. 2), thence 1500
feet west to the SW Corner (Cor. No. 3), thence 600 feet north to the NW Corner (Cor. No. 4), thence 1500
feet east to the Point of Beginning.

The Claim is approximately 1500 feet long and 600 feet wide, such that 1490 feet are claimed in a
easterly direction and 10 feet in a westerly direction from the point of discovery (monument of location),
at which the Notice of Location was posted, together with 300 feet on each side of the monument of
location and center line of the Claim. The general course of the lode or vein is from the easterly to the
westerly direction.

This claim is located in all or part of the following quarter section(s):

NE 1/4 of Section 19, T 21 N, R 52 E, M.D.M.
NW 1/4 of Section 20, T 21 N, R 52 E, M.D.M.
SE 1/4 of Section 18, T 21 N, R 52 E, M.D.M.
SW 1/4 of Section 17, T 21 N, R 52 E, M.D.M.

in EUREKA County, State of Nevada.

The work of location consisted of making a claim map as provided in N.R.S. §17.040.


Agent - Alan R. Day

DOC # 0211228

11/19/2007 11:07 AM
Official Record
Recording Requested By
IDAHO GENERAL MINES, INC.
Eureka County - NV
Mike Rabalais - Recorder
Fee: \$20.50 Page 1 of 1
RPT: Recorded By: FCS
Book- 0466 Page- 3437



0211228

AFTER RECORDING RETURN TO:
IDAHO GENERAL MINES, INC.
10 N. Post Street, Suite 610
Spokane, WA 99201

CERTIFICATE OF LOCATION
LODE MINING CLAIM
EUREKA COUNTY, NEVADA

The undersigned affirms that this document does not contain a social security number.

DOC # 0211229

11/19/2007 11:07 AM

Official Record

Recording requested by
IDAHO GENERAL MINES, INC.

Eureka County - NV
Mike Rebalesti - Recorder

Fee \$28.50 Page 1 of 1
RPTT. Recorded By: FES
Book- 0455 Page- 0438



0211229

KNOW ALL MEN BY THESE PRESENTS, That the undersigned hereby certifies that:

IDAHO GENERAL MINES, INC.
10 N. Post Street, Suite 610
Spokane, WA 99201

has located the TSP2 550 Lode Mining Claim on the 26 day of September, 2007 whose dimensions are approximately 1500 feet by 600 feet. By this Declaration and such location, the above named locator(s) claim all veins, lodes, ledges, deposits and surface ground within the boundaries of said claim.

Said claim is a lode it being situated in the above mentioned county and state, and it is distinctly marked on the ground so that its boundaries may be readily traced by four 2" x 2" wooden posts four feet long. Each monument is marked with a scribed metal tag, which states the claim name and number, and the location of the monument with respect to the claim.

Beginning at the NE corner (Cor. No. 1), thence 600 feet south to the SE Corner (Cor. No. 2), thence 1500 feet west to the SW Corner (Cor. No. 3), thence 600 feet north to the NW Corner (Cor. No. 4), thence 1500 feet east to the Point of Beginning.

The Claim is approximately 1500 feet long and 600 feet wide, such that 10 feet are claimed in a easterly direction and 1490 feet in a westerly direction from the point of discovery (monument of location), at which the Notice of Location was posted, together with 300 feet on each side of the monument of location and center line of the Claim. The general course of the lode or vein is from the easterly to the westerly direction.

This claim is located in all or part of the following quarter section(s):

NE 1/4 of Section 19, T 21 N, R 52 E, M.D.M.
NW 1/4 of Section 19, T 21 N, R 52 E, M.D.M.
SE 1/4 of Section 18, T 21 N, R 52 E, M.D.M.
SW 1/4 of Section 18, T 21 N, R 52 E, M.D.M.

in EUREKA County, State of Nevada.

The work of location consisted of making a claim map as provided in N.R.S. 517.040.

Agent - Alan R. Day

AFTER RECORDING RETURN TO:
IDAHO GENERAL MINES, INC.
10 N. Post Street, Suite 610
Spokane, WA 99201

**CERTIFICATE OF LOCATION
LODE MINING CLAIM
EUREKA COUNTY, NEVADA**

The undersigned affirms that this document does not contain a social security number.

KNOW ALL MEN BY THESE PRESENTS, That the undersigned hereby certifies that:

IDAHO GENERAL MINES, INC.
10 N. Post Street, Suite 610
Spokane, WA 99201

has located the TSP2 551 Lode Mining Claim on the 26 day of September, 2007 whose dimensions are approximately 1500 feet by 600 feet. By this Declaration and such location, the above named locator(s) claim all veins, lodes, ledges, deposits and surface ground within the boundaries of said claim.

Said claim is a lode it being situated in the above mentioned county and state, and it is distinctly marked on the ground so that its boundaries may be readily traced by four 2" x 2" wooden posts four feet long. Each monument is marked with a scribed metal tag, which states the claim name and number, and the location of the monument with respect to the claim.

Beginning at the NE corner (Cor. No. 1), thence 600 feet south to the SE Corner (Cor. No. 2), thence 1500 feet west to the SW Corner (Cor. No. 3), thence 600 feet north to the NW Corner (Cor. No. 4), thence 1500 feet east to the Point of Beginning.

The Claim is approximately 1500 feet long and 600 feet wide, such that 1490 feet are claimed in a easterly direction and 10 feet in a westerly direction from the point of discovery (monument of location), at which the Notice of Location was posted, together with 300 feet on each side of the monument of location and center line of the Claim. The general course of the lode or vein is from the easterly to the westerly direction.

This claim is located in all or part of the following quarter section(s):

NW 1/4 of Section 7, T 21 N, R 52 E, M.D.M.

in EUREKA County, State of Nevada.

The work of location consisted of making a claim map as provided in N.R.S. §17.040.


Agent - Alan R. Day

DOC # 0211230

11/19/2007

11:07 AM

Official Record

Recording requested by
IDAHO GENERAL MINES, INC.

Eureka County - NV

Nike Rebaleati - Recorder

Fee: \$20.50

Page 1 of 1

RPTT:

Recorded By: FES

Book- 846E Page- 0433



0211230

AFTER RECORDING RETURN TO:
IDAHO GENERAL MINES, INC.
10 N. Post Street, Suite 610
Spokane, WA 99201

**CERTIFICATE OF LOCATION
LODE MINING CLAIM
EUREKA COUNTY, NEVADA**

The undersigned affirms that this document does not contain a social security number.

KNOW ALL MEN BY THESE PRESENTS, That the undersigned hereby certifies that:

IDAHO GENERAL MINES, INC.
10 N. Post Street, Suite 610
Spokane, WA 99201

has located the TSE2 552 Lode Mining Claim on the 26 day of September, 2007 whose dimensions are approximately 1500 feet by 600 feet. By this Declaration and such location, the above named locator(s) claim all veins, lodes, ledges, deposits and surface ground within the boundaries of said claim.

Said claim is a lode it being situated in the above mentioned county and state, and it is distinctly marked on the ground so that its boundaries may be readily traced by four 2" x 2" wooden posts four feet long. Each monument is marked with a scribed metal tag, which states the claim name and number, and the location of the monument with respect to the claim.

Beginning at the NE corner (Cor. No. 1), thence 600 feet south to the SE Corner (Cor. No. 2), thence 1500 feet west to the SW Corner (Cor. No. 3), thence 600 feet north to the NW Corner (Cor. No. 4), thence 1500 feet east to the Point of Beginning.

The Claim is approximately 1500 feet long and 600 feet wide, such that 10 feet are claimed in a easterly direction and 1490 feet in a westerly direction from the point of discovery (monument of location), at which the Notice of Location was posted, together with 300 feet on each side of the monument of location and center line of the Claim. The general course of the lode or vein is from the easterly to the westerly direction.

This claim is located in all or part of the following quarter section(s):

NW 1/4 of Section 7, T 21 N, R 52 E, M.D.M.

in EUREKA County, State of Nevada.

The work of location consisted of making a claim map as provided in N.R.S. 517.040.


Agent - Alan R. Day

DOC # 0211231

11/19/2007 11:07 AM
Official Record
Recording requested by
IDAHO GENERAL MINES INC
Eureka County - NV
Mike Rebaletti - Recorder
Fee: \$20.50 Page 1 of 1
RHTT Recorder By: FEE
Book- 0466 Page- 0440



0211231

AFTER RECORDING RETURN TO:
IDAHO GENERAL MINES, INC.
10 N. Post Street, Suite 610
Spokane, WA 99201

**CERTIFICATE OF LOCATION
LODE MINING CLAIM
EUREKA COUNTY, NEVADA**

The undersigned affirms that this document does not contain a social security number.

DOC # 0211232

11/19/2007 11:07 AM
Official Record
Recording requested by
IDAHO GENERAL MINES INC
Eureka County - NV
Mike Rebaleati - Recorder
Fee: \$20.50 Page 1 of 1
RPTT Recorded By: FES
Book- 0456 Page- 1421



KNOW ALL MEN BY THESE PRESENTS, That the undersigned hereby certifies that:

IDAHO GENERAL MINES, INC.
10 N. Post Street, Suite 610
Spokane, WA 99201

has located the TSP2 553 Lode Mining Claim on the 26 day of September, 2007 whose dimensions are approximately 1500 feet by 600 feet. By this Declaration and such location, the above named locator(s) claim all veins, lodes, ledges, deposits and surface ground within the boundaries of said claim.

Said claim is a lode it being situated in the above mentioned county and state, and it is distinctly marked on the ground so that its boundaries may be readily traced by four 2" x 2" wooden posts four feet long. Each monument is marked with a scribed metal tag, which states the claim name and number, and the location of the monument with respect to the claim.

Beginning at the NE corner (Cor. No. 1), thence 600 feet south to the SE Corner (Cor. No. 2), thence 1500 feet west to the SW Corner (Cor. No. 3), thence 600 feet north to the NW Corner (Cor. No. 4), thence 1500 feet east to the Point of Beginning.


The Claim is approximately 1500 feet long and 600 feet wide, such that 1490 feet are claimed in a easterly direction and 10 feet in a westerly direction from the point of discovery (monument of location), at which the Notice of Location was posted, together with 300 feet on each side of the monument of location and center line of the Claim. The general course of the lode or vein is from the easterly to the westerly direction.

This claim is located in all or part of the following quarter section(s):

NW 1/4 of Section 7, T 21 N, R 52 E. M.D.M.

in EUREKA County, State of Nevada.

The work of location consisted of making a claim map as provided in N.R.S. 517.040.


Agent - Alan R. Day

AFTER RECORDING RETURN TO:
IDAHO GENERAL MINES, INC.
10 N. Post Street, Suite 610
Spokane, WA 99201

CERTIFICATE OF LOCATION
LODE MINING CLAIM
EUREKA COUNTY, NEVADA

The undersigned affirms that this document does not contain a social security number.

KNOW ALL MEN BY THESE PRESENTS, That the undersigned hereby certifies that:

IDAHO GENERAL MINES, INC.
10 N. Post Street, Suite 610
Spokane, WA 99201

has located the TSE2 554 Lode Mining Claim on the 26 day of September, 2007 whose dimensions are approximately 1500 feet by 600 feet. By this Declaration and such location, the above named locator(s) claim all veins, lodes, ledges, deposits and surface ground within the boundaries of said claim.

Said claim is a lode it being situated in the above mentioned county and state, and it is distinctly marked on the ground so that its boundaries may be readily traced by four 2" x 2" wooden posts four feet long. Each monument is marked with a scribed metal tag, which states the claim name and number, and the location of the monument with respect to the claim.

Beginning at the NE corner (Cor. No. 1), thence 600 feet south to the SE Corner (Cor. No. 2), thence 1500 feet west to the SW Corner (Cor. No. 3), thence 600 feet north to the NW Corner (Cor. No. 4), thence 1500 feet east to the Point of Beginning.


The Claim is approximately 1500 feet long and 600 feet wide, such that 10 feet are claimed in a easterly direction and 1490 feet in a westerly direction from the point of discovery (monument of location), at which the Notice of Location was posted, together with 300 feet on each side of the monument of location and center line of the Claim. The general course of the lode or vein is from the easterly to the westerly direction.

This claim is located in all or part of the following quarter section(s):

NW 1/4 of Section 7, T 21 N, R 52 E, M.D.M.

in EUREKA County, State of Nevada.

The work of location consisted of making a claim map as provided in N.R.S. 517.040.


Agent - Alan R. Day

DOC # 0211233

11/19/2007 11:57 AM
Official Record
Recording requested by
IDAHO GENERAL MINES INC
Eureka County - NV
Mike Rebalenti - Recorder
Fee: \$20.50 Page 1 of 1
RPTT Recorded By: PLS
Book- 0468 Page- 0462



0211233

DOC # 0211234

AFTER RECORDING RETURN TO:
IDAHO GENERAL MINES, INC.
10 N. Post Street, Suite 610
Spokane, WA 99201

11/19/2007 11:07 AM
Official Record
Recording requested by:
IDAHO GENERAL MINES, INC.
Eureka County - NV
Mike Rebaleati - Recorder
Fee \$20.50 Page 1 of 1
RPTT: Recorded By: FES
Book- 0466 Page- 0443

**CERTIFICATE OF LOCATION
LODE MINING CLAIM
EUREKA COUNTY, NEVADA**



The undersigned affirms that this document does not contain a social security number.

KNOW ALL MEN BY THESE PRESENTS, That the undersigned hereby certifies that:

IDAHO GENERAL MINES, INC.
10 N. Post Street, Suite 610
Spokane, WA 99201

has located the TSE2 555 Lode Mining Claim on the 26 day of September, 2007 whose dimensions are approximately 1500 feet by 600 feet. By this Declaration and such location, the above named locator(s) claim all veins, lodes, ledges, deposits and surface ground within the boundaries of said claim.

Said claim is a lode it being situated in the above mentioned county and state, and it is distinctly marked on the ground so that its boundaries may be readily traced by four 2" x 2" wooden posts four feet long. Each monument is marked with a scribed metal tag, which states the claim name and number, and the location of the monument with respect to the claim.

Beginning at the NE corner (Cor. No. 1), thence 600 feet south to the SE Corner (Cor. No. 2), thence 1500 feet west to the SW Corner (Cor. No. 3), thence 600 feet north to the NW Corner (Cor. No. 4), thence 1500 feet east to the Point of Beginning.


The Claim is approximately 1500 feet long and 600 feet wide, such that 1490 feet are claimed in a easterly direction and 10 feet in a westerly direction from the point of discovery (monument of location), at which the Notice of Location was posted, together with 300 feet on each side of the monument of location and center line of the Claim. The general course of the lode or vein is from the easterly to the westerly direction.

This claim is located in all or part of the following quarter section(s):

NW 1/4 of Section 7, T 21 N, R 32 E, M.D.M.

in EUREKA County, State of Nevada.

The work of location consisted of making a claim map as provided in N.R.S. 517.040.


Agent - Alan R. Day

DOC # 0211235

11/15/2007

11:07 AM

Official Record

Recording requested by:
IDAHO GENERAL MINES, INC.

Eureka County - NV

Mike Rebaletti - Recorder

Fee: \$20.50

Page 1 of 1

RPTT

Recorded By: FES

Book- 0466 Page- 0444

AFTER RECORDING RETURN TO:

IDAHO GENERAL MINES, INC.

10 N. Post Street, Suite 610

Spokane, WA 99201

**CERTIFICATE OF LOCATION
LODE MINING CLAIM
EUREKA COUNTY, NEVADA**



The undersigned affirms that this document does not contain a social security number.

KNOW ALL MEN BY THESE PRESENTS, That the undersigned hereby certifies that:

IDAHO GENERAL MINES, INC.

10 N. Post Street, Suite 610

Spokane, WA 99201

has located the TSP2 556 Lode Mining Claim on the 26 day of September, 2007 whose dimensions are approximately 1500 feet by 600 feet. By this Declaration and such location, the above named locator(s) claim all veins, lodes, ledges, deposits and surface ground within the boundaries of said claim.

Said claim is a lode it being situated in the above mentioned county and state, and it is distinctly marked on the ground so that its boundaries may be readily traced by four 2" x 2" wooden posts four feet long. Each monument is marked with a scribed metal tag, which states the claim name and number, and the location of the monument with respect to the claim.

Beginning at the NE corner (Cor. No. 1), thence 600 feet south to the SE Corner (Cor. No. 2), thence 1500 feet west to the SW Corner (Cor. No. 3), thence 600 feet north to the NW Corner (Cor. No. 4), thence 1500 feet east to the Point of Beginning.


The Claim is approximately 1500 feet long and 600 feet wide, such that 10 feet are claimed in a easterly direction and 1490 feet in a westerly direction from the point of discovery (monument of location), at which the Notice of Location was posted, together with 300 feet on each side of the monument of location and center line of the Claim. The general course of the lode or vein is from the easterly to the westerly direction.

This claim is located in all or part of the following quarter section(s):

NW 1/4 of Section 7, T 21 N, R 52 E, M.D.M.

in EUREKA County, State of Nevada.

The work of location consisted of making a claim map as provided in N.R.S. 517.040.


Agent Alan R. Day

DOC # 0211236

11/19/2007 11:07 AM

Official Record

Recording requested by
IDAHO GENERAL MINES INC

Eureka County - NV

Mike Rebaleati - Recorder

Fees \$20.50

Page 1 of 1

RSTT

Recorded By: FES

Book- 0455 Page- 0445

AFTER RECORDING RETURN TO:

IDAHO GENERAL MINES, INC.

10 N. Post Street, Suite 610

Spokane, WA 99201

**CERTIFICATE OF LOCATION
LODE MINING CLAIM
EUREKA COUNTY, NEVADA**

The undersigned affirms that this document does not contain a social security number.



0211236

KNOW ALL MEN BY THESE PRESENTS, That the undersigned hereby certifies that:

IDAHO GENERAL MINES, INC.

10 N. Post Street, Suite 610

Spokane, WA 99201

has located the TSEZ 557 Lode Mining Claim on the 26 day of September, 2007 whose dimensions are approximately 1500 feet by 600 feet. By this Declaration and such location, the above named locator(s) claim all veins, lodes, ledges, deposits and surface ground within the boundaries of said claim.

Said claim is a lode it being situated in the above mentioned county and state, and it is distinctly marked on the ground so that its boundaries may be readily traced by four 2" x 2" wooden posts four feet long. Each monument is marked with a scribed metal tag, which states the claim name and number, and the location of the monument with respect to the claim.

Beginning at the NE corner (Cor. No. 1), thence 600 feet south to the SE Corner (Cor. No. 2), thence 1500 feet west to the SW Corner (Cor. No. 3), thence 600 feet north to the NW Corner (Cor. No. 4), thence 1500 feet east to the Point of Beginning.

The Claim is approximately 1500 feet long and 600 feet wide, such that 1490 feet are claimed in a easterly direction and 10 feet in a westerly direction from the point of discovery (monument of location), at which the Notice of Location was posted, together with 300 feet on each side of the monument of location and center line of the Claim. The general course of the lode or vein is from the easterly to the westerly direction.

This claim is located in all or part of the following quarter section(s):

NW 1/4 of Section 7, T 21 N. R 52 E, M.D.M.

in EUREKA County, State of Nevada.

The work of location consisted of making a claim map as provided in N.R.S. 517.040.

Agent Alan R. Day

AFTER RECORDING RETURN TO:
IDAHO GENERAL MINES, INC.
10 N. Post Street, Suite 610
Spokane, WA 99201

**CERTIFICATE OF LOCATION
LODE MINING CLAIM
EUREKA COUNTY, NEVADA**

The undersigned affirms that this document does not contain a social security number.

KNOW ALL MEN BY THESE PRESENTS, That the undersigned hereby certifies that:

IDAHO GENERAL MINES, INC.
10 N. Post Street, Suite 610
Spokane, WA 99201

has located the TSF2 558 Lode Mining Claim on the 26 day of September, 2007 whose dimensions are approximately 1500 feet by 600 feet. By this Declaration and such location, the above named locator(s) claim all veins, lodes, ledges, deposits and surface ground within the boundaries of said claim.

Said claim is a lode it being situated in the above mentioned county and state, and it is distinctly marked on the ground so that its boundaries may be readily traced by four 2" x 2" wooden posts four feet long. Each monument is marked with a scribed metal tag, which states the claim name and number, and the location of the monument with respect to the claim.

Beginning at the NE corner (Cor. No. 1), thence 600 feet south to the SE Corner (Cor. No. 2), thence 1500 feet west to the SW Corner (Cor. No. 3), thence 600 feet north to the NW Corner (Cor. No. 4), thence 1500 feet east to the Point of Beginning.

The Claim is approximately 1500 feet long and 600 feet wide, such that 10 feet are claimed in a easterly direction and 1490 feet in a westerly direction from the point of discovery (monument of location), at which the Notice of Location was posted, together with 300 feet on each side of the monument of location and center line of the Claim. The general course of the lode or vein is from the easterly to the westerly direction.

This claim is located in all or part of the following quarter section(s):

NW 1/4 of Section 7, T21 N, R 52 E, M.D.M.

in EUREKA County, State of Nevada.

The work of location consisted of making a claim map as provided in N.R.S. 517.040.


Agent - Alan R. Day

DOC # 0211237

11/19/2007

11:07 AM

Official Record

Recording requested by
IDAHO GENERAL MINES, INC.

Eureka County - NV

Mike Rebaleati - Recorder

Fee: \$20.50

Page 1 of 1

RETT.

Recorded By FES

Book- 0465 Page- 0446



0211237

DOC # 0211238

11/19/2007

11:07 AM

Official Record

Recording requested By
IDAHO GENERAL MINES, INC.

Eureka County - NV

Mike Rebaletti - Recorder

Fee: \$20.50

Page 1 of 1

RPTT:

Recorded By: FES

Book- 0466 Page- 0427

AFTER RECORDING RETURN TO:

IDAHO GENERAL MINES, INC.

10 N. Post Street, Suite 610

Spokane, WA 99201

**CERTIFICATE OF LOCATION
LODE MINING CLAIM
EUREKA COUNTY, NEVADA**

The undersigned affirms that this document does not contain a social security number.



0211238

KNOW ALL MEN BY THESE PRESENTS, That the undersigned hereby certifies that:

IDAHO GENERAL MINES, INC.

10 N. Post Street, Suite 610

Spokane, WA 99201

has located the J SF2 559 Lode Mining Claim on the 26 day of September, 2007 whose dimensions are approximately 1500 feet by 600 feet. By this Declaration and such location, the above named locator(s) claim all veins, lodes, ledges, deposits and surface ground within the boundaries of said claim.

Said claim is a lode it being situated in the above mentioned county and state, and it is distinctly marked on the ground so that its boundaries may be readily traced by four 2" x 2" wooden posts four feet long. Each monument is marked with a scribed metal tag, which states the claim name and number, and the location of the monument with respect to the claim.

Beginning at the NE corner (Cor. No. 1), thence 600 feet south to the SE Corner (Cor. No. 2), thence 1500 feet west to the SW Corner (Cor. No. 3), thence 600 feet north to the NW Corner (Cor. No. 4), thence 1500 feet east to the Point of Beginning.

The Claim is approximately 1500 feet long and 600 feet wide, such that 1490 feet are claimed in a easterly direction and 10 feet in a westerly direction from the point of discovery (monument of location), at which the Notice of Location was posted, together with 300 feet on each side of the monument of location and center line of the Claim. The general course of the lode or vein is from the easterly to the westerly direction.

This claim is located in all or part of the following quarter section(s):

NW 1/4 of Section 7, T 21 N, R 52 E, M.D.M.

SW 1/4 of Section 7, T 21 N, R 52 E, M.D.M.

in EUREKA County, State of Nevada.

The work of location consisted of making a claim map as provided in N.R.S. 517.040.


Agent - Alan R. Gray

DOC # 0211239

11/19/2007 11:07 AM

Official Record

Recording requested By
IDAHO GENERAL MINES INC

Eureka County - NV

Mike Rebaleati - Recorder

Fee: \$20.50

Page 1 of 1

RPTT.

Recorded By: FES

Book- 0466 Page- 0448



0211239

AFTER RECORDING RETURN TO:

IDAHO GENERAL MINES, INC.

10 N. Post Street, Suite 610

Spokane, WA 99201

CERTIFICATE OF LOCATION

LODE MINING CLAIM

EUREKA COUNTY, NEVADA

The undersigned affirms that this document does
not contain a social security number.

KNOW ALL MEN BY THESE PRESENTS, That the undersigned hereby certifies that:

IDAHO GENERAL MINES, INC.

10 N. Post Street, Suite 610

Spokane, WA 99201

has located the **TSE2 560** Lode Mining Claim on the 26 day of September, 2007 whose dimensions are
approximately 1500 feet by 600 feet. By this Declaration and such location, the above named locator(s)
claim all veins, lodes, ledges, deposits and surface ground within the boundaries of said claim.

Said claim is a lode it being situated in the above mentioned county and state, and it is distinctly marked on
the ground so that its boundaries may be readily traced by four 2" x 2" wooden posts four feet long. Each
monument is marked with a scribed metal tag, which states the claim name and number, and the location of
the monument with respect to the claim.

Beginning at the NE corner (Cor. No. 1), thence 600 feet south to the SE Corner (Cor. No. 2), thence 1500
feet west to the SW Corner (Cor. No. 3), thence 600 feet north to the NW Corner (Cor. No. 4), thence 1500
feet east to the Point of Beginning.

The Claim is approximately 1500 feet long and 600 feet wide, such that 10 feet are claimed in a easterly
direction and 1490 feet in a westerly direction from the point of discovery (monument of location), at
which the Notice of Location was posted, together with 300 feet on each side of the monument of location
and center line of the Claim. The general course of the lode or vein is from the easterly to the westerly
direction.


This claim is located in all or part of the following quarter section(s):

NW 1/4 of Section 7, T 21 N, R 52 E, M.D.M.

SW 1/4 of Section 7, T 21 N, R 52 E, M.D.M.

in **EUREKA** County, State of Nevada.

The work of location consisted of making a claim map as provided in N.R.S. 517.040.


Agent - Alan R. Dye

DOC # 0211240

11/19/2007 11:07 AM

Official Record

Recording requested by
IDAHO GENERAL MINES, INC.

Eureka County - NV

Mike Rebaleati - Recorder

Fee \$20.50

Page 1 of 1

RPTT

Recorded By FES

Book- 0462 Page- 0449



0211240

AFTER RECORDING RETURN TO:

IDAHO GENERAL MINES, INC.

10 N. Post Street, Suite 610

Spokane, WA 99201

**CERTIFICATE OF LOCATION
LODE MINING CLAIM
EUREKA COUNTY, NEVADA**

The undersigned affirms that this document does not contain a social security number.

KNOW ALL MEN BY THESE PRESENTS, That the undersigned hereby certifies that:

IDAHO GENERAL MINES, INC.

10 N. Post Street, Suite 610

Spokane, WA 99201

has located the TSP2 561 Lode Mining Claim on the 26 day of September, 2007 whose dimensions are approximately 1500 feet by 600 feet. By this Declaration and such location, the above named locator(s) claim all veins, lodes, ledges, deposits and surface ground within the boundaries of said claim.

Said claim is a lode it being situated in the above mentioned county and state, and it is distinctly marked on the ground so that its boundaries may be readily traced by four 2" x 2" wooden posts four feet long. Each monument is marked with a scribed metal tag, which states the claim name and number, and the location of the monument with respect to the claim.

Beginning at the NE corner (Cor. No. 1), thence 600 feet south to the SE Corner (Cor. No. 2), thence 1500 feet west to the SW Corner (Cor. No. 3), thence 600 feet north to the NW Corner (Cor. No. 4), thence 1500 feet east to the Point of Beginning.

The Claim is approximately 1500 feet long and 600 feet wide, such that 1490 feet are claimed in a easterly direction and 10 feet in a westerly direction from the point of discovery (monument of location), at which the Notice of Location was posted, together with 300 feet on each side of the monument of location and center line of the Claim. The general course of the lode or vein is from the easterly to the westerly direction.

This claim is located in all or part of the following quarter section(s):

SW 1/4 of Section 7, T 21 N, R 52 E, M.D.M.

in EUREKA County, State of Nevada.

The work of location consisted of making a claim map as provided in N.R.S. 517.040.


Agent - Alan R. Guy

AFTER RECORDING RETURN TO:
IDAHO GENERAL MINES, INC.
10 N. Post Street, Suite 610
Spokane, WA 99201

**CERTIFICATE OF LOCATION
LODE MINING CLAIM
EUREKA COUNTY, NEVADA**

The undersigned affirms that this document does not contain a social security number.

KNOW ALL MEN BY THESE PRESENTS, That the undersigned hereby certifies that:

IDAHO GENERAL MINES, INC.
10 N. Post Street, Suite 610
Spokane, WA 99201

has located the T5F2 562 Lode Mining Claim on the 26 day of September, 2007 whose dimensions are approximately 1500 feet by 600 feet. By this Declaration and such location, the above named locator(s) claim all veins, lodes, ledges, deposits and surface ground within the boundaries of said claim.

Said claim is a lode it being situated in the above mentioned county and state, and it is distinctly marked on the ground so that its boundaries may be readily traced by four 2" x 2" wooden posts four feet long. Each monument is marked with a scribed metal tag, which states the claim name and number, and the location of the monument with respect to the claim.

Beginning at the NE corner (Cor. No. 1), thence 600 feet south to the SE Corner (Cor. No. 2), thence 1500 feet west to the SW Corner (Cor. No. 3), thence 600 feet north to the NW Corner (Cor. No. 4), thence 1500 feet east to the Point of Beginning.

The Claim is approximately 1500 feet long and 600 feet wide, such that 10 feet are claimed in a easterly direction and 1490 feet in a westerly direction from the point of discovery (monument of location), at which the Notice of Location was posted, together with 300 feet on each side of the monument of location and center line of the Claim. The general course of the lode or vein is from the easterly to the westerly direction.

This claim is located in all or part of the following quarter section(s):

SW 1/4 of Section 7, T 21 N, R 52 E, M.D.M.

in EUREKA County, State of Nevada.

The work of location consisted of making a claim map as provided in N.R.S. §17.040.


Agent - Alan R. Day

DOC # 0211241

11/15/2007 11:07 AM
Official Record
Recording requested by
IDAHO GENERAL MINES INC
Eureka County - NV
Mike Rebaleati - Recorder
Fee: \$20.50 Page 1 of 1
RPTT Recorded By: FES
Book- 0455 Page- 0450



AFTER RECORDING RETURN TO:
IDAHO GENERAL MINES, INC.
10 N. Post Street, Suite 610
Spokane, WA 99201

**CERTIFICATE OF LOCATION
LODE MINING CLAIM
EUREKA COUNTY, NEVADA**

The undersigned affirms that this document does not contain a social security number.

KNOW ALL MEN BY THESE PRESENTS, That the undersigned hereby certifies that:

IDAHO GENERAL MINES, INC.
10 N. Post Street, Suite 610
Spokane, WA 99201

has located the TSE2 563 Lode Mining Claim on the 26 day of September, 2007 whose dimensions are approximately 1500 feet by 600 feet. By this Declaration and such location, the above named locator(s) claim all veins, lodes, ledges, deposits and surface ground within the boundaries of said claim.

Said claim is a lode it being situated in the above mentioned county and state, and it is distinctly marked on the ground so that its boundaries may be readily traced by four 2" x 2" wooden posts four feet long. Each monument is marked with a scribed metal tag, which states the claim name and number, and the location of the monument with respect to the claim.

Beginning at the NE corner (Cor. No. 1), thence 600 feet south to the SE Corner (Cor. No. 2), thence 1500 feet west to the SW Corner (Cor. No. 3), thence 600 feet north to the NW Corner (Cor. No. 4), thence 1500 feet east to the Point of Beginning.

The Claim is approximately 1500 feet long and 600 feet wide, such that 1490 feet are claimed in a easterly direction and 10 feet in a westerly direction from the point of discovery (monument of location), at which the Notice of Location was posted, together with 300 feet on each side of the monument of location and center line of the Claim. The general course of the lode or vein is from the easterly to the westerly direction.

This claim is located in all or part of the following quarter section(s):

SW 1/4 of Section 7, T 21 N, R 32 E, M.D.M.

in EUREKA County, State of Nevada.

The work of location consisted of making a claim map as provided in N.R.S. 517.040.


Agent - Alan R. Day

DOC # 0211242

11/19/2007 11:07 AM
Official Record
Recording requested By
IDAHO GENERAL MINES INC
Eureka County - NV
Mike Rebaleati - Recorder
Fee: \$20.50 Page 1 of 1
KPTT Recorded By: FES
Book- D468 Page- 0451



0211242

DOC # 0211243

11/19/2007

11:07 AM

Official Record

Recording requested By:
IDAHO GENERAL MINES INC

Eureka County - NV

Mike Rebaleati - Recorder

Fee: \$20.50

Page 1 of 1

RP11:

Recorded By: FES

Book- 0466 Page- 0162

AFTER RECORDING RETURN TO:

IDAHO GENERAL MINES, INC.

10 N. Post Street, Suite 610

Spokane, WA 99201

CERTIFICATE OF LOCATION

LODE MINING CLAIM

EUREKA COUNTY, NEVADA

The undersigned affirms that this document does not contain a social security number.



KNOW ALL MEN BY THESE PRESENTS, That the undersigned hereby certifies that:

IDAHO GENERAL MINES, INC.

10 N. Post Street, Suite 610

Spokane, WA 99201

has located the TSE2 564 Lode Mining Claim on the 26 day of September, 2007 whose dimensions are approximately 1500 feet by 600 feet. By this Declaration and such location, the above named locator(s) claim all veins, lodes, ledges, deposits and surface ground within the boundaries of said claim.

Said claim is a lode it being situated in the above mentioned county and state, and it is distinctly marked on the ground so that its boundaries may be readily traced by four 2" x 2" wooden posts four feet long. Each monument is marked with a scribed metal tag, which states the claim name and number, and the location of the monument with respect to the claim.

Beginning at the NE corner (Cor. No. 1), thence 600 feet south to the SE Corner (Cor. No. 2), thence 1500 feet west to the SW Corner (Cor. No. 3), thence 600 feet north to the NW Corner (Cor. No. 4), thence 1500 feet east to the Point of Beginning.

The Claim is approximately 1500 feet long and 600 feet wide, such that 1490 feet are claimed in a easterly direction and 10 feet in a westerly direction from the point of discovery (monument of location), at which the Notice of Location was posted, together with 300 feet on each side of the monument of location and center line of the Claim. The general course of the lode or vein is from the easterly to the westerly direction.

This claim is located in all or part of the following quarter section(s):

SW 1/4 of Section 7, T 21 N. R 52 E, M.D.M.

in EUREKA County, State of Nevada.

The work of location consisted of making a claim map as provided in N.R.S. 517.040.


Agent - Alan R. Day

AFTER RECORDING RETURN TO:

IDAHO GENERAL MINES, INC.

10 N. Post Street, Suite 610

Spokane, WA 99201

**CERTIFICATE OF LOCATION
LODE MINING CLAIM
EUREKA COUNTY, NEVADA**

The undersigned affirms that this document does not contain a social security number.

DOC # 0211244

11/19/2007 11:07 AM
Official Record
Recording requested by
IDAHO GENERAL MINES INC
Eureka County - NV
Mike Rebaleati - Recorder
Fee: \$20.50 Page 1 of 1
RPT: Recorded By: FES
Book- 0455 Page- 0455



KNOW ALL MEN BY THESE PRESENTS, That the undersigned hereby certifies that:

IDAHO GENERAL MINES, INC.

10 N. Post Street, Suite 610

Spokane, WA 99201

has located the T1S2 565 Lode Mining Claim on the 26 day of September, 2007 whose dimensions are approximately 1500 feet by 600 feet. By this Declaration and such location, the above named locator(s) claim all veins, lodes, ledges, deposits and surface ground within the boundaries of said claim.

Said claim is a lode it being situated in the above mentioned county and state, and it is distinctly marked on the ground so that its boundaries may be readily traced by four 2" x 2" wooden posts four feet long. Each monument is marked with a scribed metal tag, which states the claim name and number, and the location of the monument with respect to the claim.

Beginning at the NE corner (Cor. No. 1), thence 600 feet south to the SE Corner (Cor. No. 2), thence 1500 feet west to the SW Corner (Cor. No. 3), thence 600 feet north to the NW Corner (Cor. No. 4), thence 1500 feet east to the Point of Beginning.

The Claim is approximately 1500 feet long and 600 feet wide, such that 1490 feet are claimed in a easterly direction and 10 feet in a westerly direction from the point of discovery (monument of location), at which the Notice of Location was posted, together with 300 feet on each side of the monument of location and center line of the Claim. The general course of the lode or vein is from the easterly to the westerly direction.

This claim is located in all or part of the following quarter section(s):

NW 1/4 of Section 18, T 21 N, R 52 E, M.D.M.

SW 1/4 of Section 7, T 21 N, R 52 E, M.D.M.

in EUREKA County, State of Nevada.

The work of location consisted of making a claim map as provided in N.R.S. 517.040.

Agent - Alan R. Day

AFTER RECORDING RETURN TO:
IDAHO GENERAL MINES, INC.
10 N. Post Street, Suite 610
Spokane, WA 99201

**CERTIFICATE OF LOCATION
LODE MINING CLAIM
EUREKA COUNTY, NEVADA**

The undersigned affirms that this document does
not contain a social security number.

KNOW ALL MEN BY THESE PRESENTS, That the undersigned hereby certifies that:

IDAHO GENERAL MINES, INC.
10 N. Post Street, Suite 610
Spokane, WA 99201

has located the TSE 566 Lode Mining Claim on the 25 day of September, 2007 whose dimensions are
approximately 1500 feet by 600 feet. By this Declaration and such location, the above named locator(s)
claim all veins, lodes, ledges, deposits and surface ground within the boundaries of said claim.

Said claim is a lode it being situated in the above mentioned county and state, and it is distinctly marked on
the ground so that its boundaries may be readily traced by four 2" x 2" wooden posts four feet long. Each
monument is marked with a scribed metal tag, which states the claim name and number, and the location of
the monument with respect to the claim.

Beginning at the NE corner (Cor. No. 1), thence 600 feet south to the SE Corner (Cor. No. 2), thence 1500
feet west to the SW Corner (Cor. No. 3), thence 600 feet north to the NW Corner (Cor. No. 4), thence 1500
feet east to the Point of Beginning.

The Claim is approximately 1500 feet long and 600 feet wide, such that 1490 feet are claimed in a
easterly direction and 10 feet in a westerly direction from the point of discovery (monument of location),
at which the Notice of Location was posted, together with 300 feet on each side of the monument of
location and center line of the Claim. The general course of the lode or vein is from the easterly to the
westerly direction.

This claim is located in all or part of the following quarter section(s):

NW 1/4 of Section 18, T 21 N, R 52 E, M. 10 N.

in EUREKA County, State of Nevada.

The work of location consisted of making a claim map as provided in N.R.S. 517.040.


Agent -- Alan R. Day

DOC # 0211245

11/15/2007

11:07 AM

Official Record

Recording requested by
IDAHO GENERAL MINES INC

Eureka County - NV
Mike Rebalesti - Recorder

Fee: \$20.50

Page 1 of 1

RPTT:

Recorded By FES

Book- 0466 Page- 0466



0211245

AFTER RECORDING RETURN TO:
IDAHO GENERAL MINES, INC.
10 N. Post Street, Suite 610
Spokane, WA 99201

CERTIFICATE OF LOCATION
LODE MINING CLAIM
EUREKA COUNTY, NEVADA

The undersigned affirms that this document does not contain a social security number.

KNOW ALL MEN BY THESE PRESENTS, That the undersigned hereby certifies that:

IDAHO GENERAL MINES, INC.
10 N. Post Street, Suite 610
Spokane, WA 99201

has located the TSE2 567 Lode Mining Claim on the 26 day of September, 2007 whose dimensions are approximately 1500 feet by 600 feet. By this Declaration and such location, the above named locator(s) claim all veins, lodes, ledges, deposits and surface ground within the boundaries of said claim.

Said claim is a lode it being situated in the above mentioned county and state, and it is distinctly marked on the ground so that its boundaries may be readily traced by four 2" x 2" wooden posts four feet long. Each monument is marked with a scribed metal tag, which states the claim name and number, and the location of the monument with respect to the claim.

Beginning at the NE corner (Cor. No. 1), thence 600 feet south to the SE Corner (Cor. No. 2), thence 1500 feet west to the SW Corner (Cor. No. 3), thence 600 feet north to the NW Corner (Cor. No. 4), thence 1500 feet east to the Point of Beginning.

The Claim is approximately 1500 feet long and 600 feet wide, such that 1490 feet are claimed in a easterly direction and 10 feet in a westerly direction from the point of discovery (monument of location), at which the Notice of Location was posted, together with 300 feet on each side of the monument of location and center line of the Claim. The general course of the lode or vein is from the easterly to the westerly direction.

This claim is located in all or part of the following quarter section(s):

NW 1/4 of Section 18, T 21 N, R 52 E, M.D.M.

in EUREKA County, State of Nevada.

The work of location consisted of making a claim map as provided in N.R.S. 517.040.


Agent Alan R. Day

DOC # 0211246
11/19/2007 11:07 AM
Official Record
Recording requested By
IDAHO GENERAL MINES INC
Eureka County - NV
Mike Rebaleati - Recorder
Fee \$20.50 Page 1 of 1
RPTT Recorded By: FES
Book- 0460 Page- 0455



DOC # 0211247

11/18/2007 11:07 AM

Official Record

Recording requested by
IDAHO GENERAL MINES INC

Eureka County - NV
Mike Rebaleati - Recorder

Fee: \$20.50 Page 1 of 1
RPTT Recorded by PES
Book- 0456 Page- 0456



AFTER RECORDING RETURN TO:
IDAHO GENERAL MINES, INC.
10 N. Post Street, Suite 610
Spokane, WA 99201

**CERTIFICATE OF LOCATION
LODE MINING CLAIM
EUREKA COUNTY, NEVADA**

The undersigned affirms that this document does not contain a social security number.

KNOW ALL MEN BY THESE PRESENTS, That the undersigned hereby certifies that:

IDAHO GENERAL MINES, INC.
10 N. Post Street, Suite 610
Spokane, WA 99201

has located the 1512 568 Lode Mining Claim on the 26 day of September, 2007 whose dimensions are approximately 1500 feet by 600 feet. By this Declaration and such location, the above named locator(s) claim all veins, lodes, ledges, deposits and surface ground within the boundaries of said claim.

Said claim is a lode it being situated in the above mentioned county and state, and it is distinctly marked on the ground so that its boundaries may be readily traced by four 2" x 2" wooden posts four feet long. Each monument is marked with a scribed metal tag, which states the claim name and number, and the location of the monument with respect to the claim.

Beginning at the NE corner (Cor. No. 1), thence 600 feet south to the SE Corner (Cor. No. 2), thence 1500 feet west to the SW Corner (Cor. No. 3), thence 600 feet north to the NW Corner (Cor. No. 4), thence 1500 feet east to the Point of Beginning.

The Claim is approximately 1500 feet long and 600 feet wide, such that 1490 feet are claimed in a easterly direction and 10 feet in a westerly direction from the point of discovery (monument of location), at which the Notice of Location was posted, together with 300 feet on each side of the monument of location and center line of the Claim. The general course of the lode or vein is from the easterly to the westerly direction.

This claim is located in all or part of the following quarter section(s):

NW 1/4 of Section 18, T21 N, R52 E, M.D.M.

in EUREKA County, State of Nevada.

The work of location consisted of making a claim map as provided in N.R.S. 517.040.

Alan Day

Agent - Alan R. Day

AFTER RECORDING RETURN TO:
IDAHO GENERAL MINES, INC.
10 N. Post Street, Suite 610
Spokane, WA 99201

**CERTIFICATE OF LOCATION
LODE MINING CLAIM
EUREKA COUNTY, NEVADA**

The undersigned affirms that this document does not contain a social security number.

KNOW ALL MEN BY THESE PRESENTS, That the undersigned hereby certifies that:

IDAHO GENERAL MINES, INC.
10 N. Post Street, Suite 610
Spokane, WA 99201

has located the TSP2 369 Lode Mining Claim on the 26 day of September, 2007 whose dimensions are approximately 1500 feet by 600 feet. By this Declaration and such location, the above named locator(s) claim all veins, lodes, ledges, deposits and surface ground within the boundaries of said claim.

Said claim is a lode it being situated in the above mentioned county and state, and it is distinctly marked on the ground so that its boundaries may be readily traced by four 2" x 2" wooden posts four feet long. Each monument is marked with a scribed metal tag, which states the claim name and number, and the location of the monument with respect to the claim.

Beginning at the NE corner (Cor. No. 1), thence 600 feet south to the SE Corner (Cor. No. 2), thence 1500 feet west to the SW Corner (Cor. No. 3), thence 600 feet north to the NW Corner (Cor. No. 4), thence 1500 feet east to the Point of Beginning.

The Claim is approximately 1500 feet long and 600 feet wide, such that 1490 feet are claimed in a easterly direction and 10 feet in a westerly direction from the point of discovery (monument of location), at which the Notice of Location was posted, together with 300 feet on each side of the monument of location and center line of the Claim. The general course of the lode or vein is from the easterly to the westerly direction.

This claim is located in all or part of the following quarter section(s):

NW 1/4 of Section 18, T 21 N, R 52 E, M.D.M.
SW 1/4 of Section 18, T 21 N, R 52 E, M.D.M.

in EUREKA County, State of Nevada.

The work of location consisted of making a claim map as provided in N.R.S. 517.040.


Agent - Alan R. Day

DOC # 0211248
11/19/2007 11:07 AM
Official Record
Recording requested by:
IDAHO GENERAL MINES INC
Eureka County - NV
Mike Rebaleati - Recorder
Fee: \$20.50 Page 1 of 1
RPT: Recorded By: CES
Book- 0466 Page- 0457



0211248