

T31N

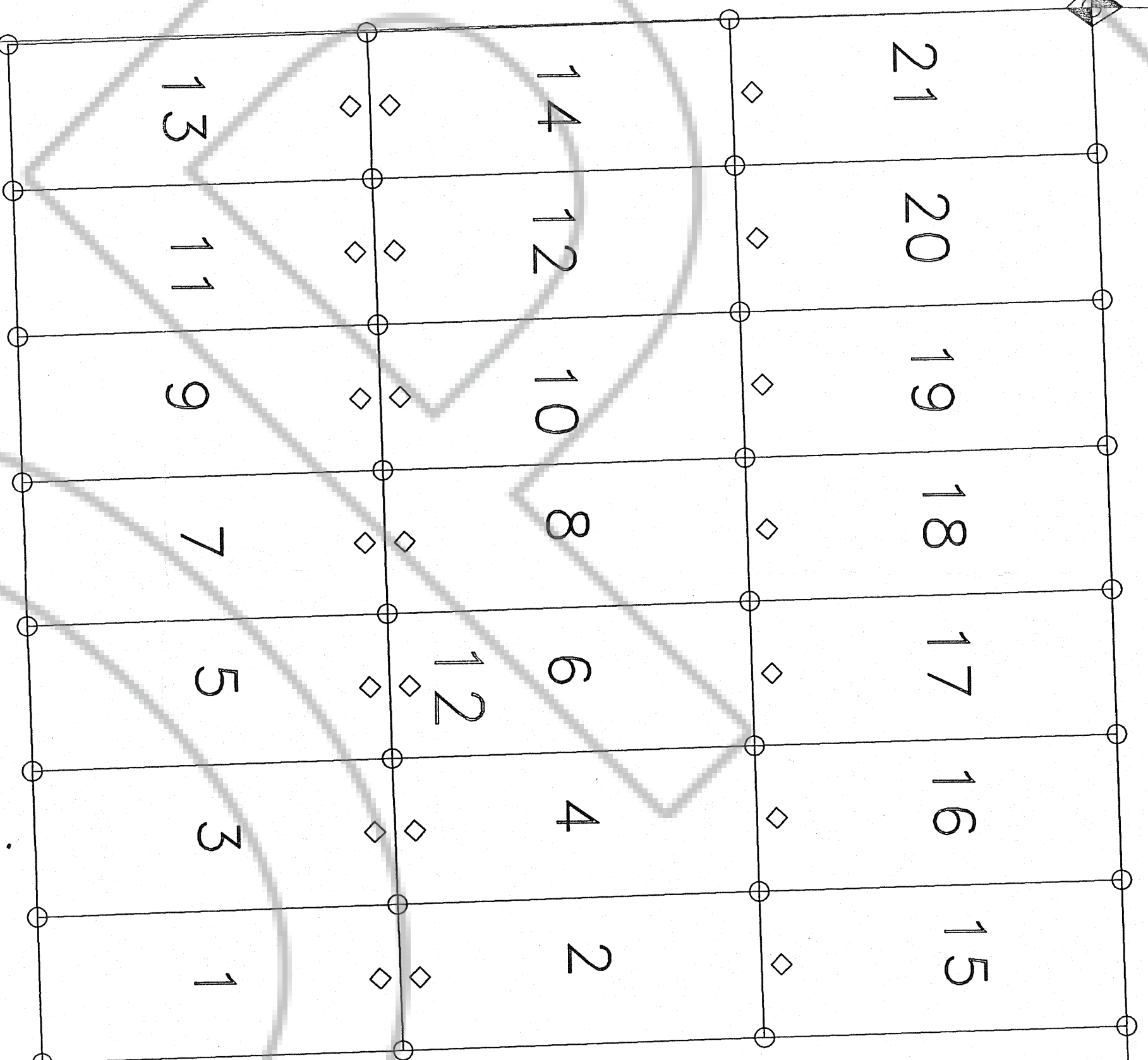
The NE corner of RAY 21 is located about 0' south and 600' east of the northeast corner of Section 11 T31N-R48E MDB&M

2

1

6

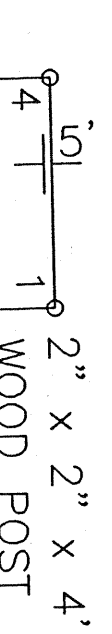
R48E  
 R49E



14

13

18

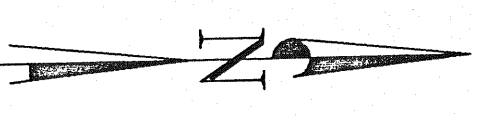
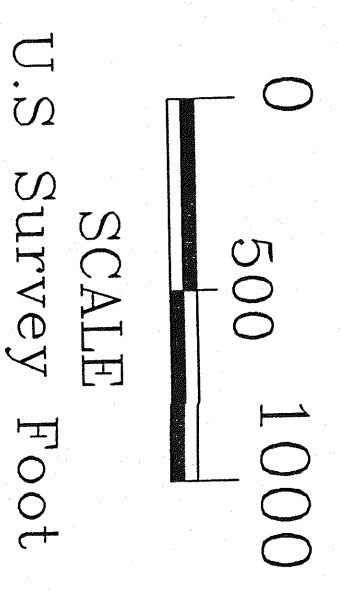


ALL CLAIMS ARE 1500' x 600'  
 UNLESS OTHERWISE NOTED.

TYPICAL CLAIM

EXPLANATION

- Claim Location Monument
- Claim Corner Monument
- Projected Section Line
- ◆ Survey Corner Monument
- Projected from USGS Topographic Map



RAY LODGE MINING CLAIMS

RAY 1-21 CLAIM MAP  
 T31N - R48E MDB&M  
 Eureka County, Nevada  
 HALLIBURTON  
 912 Dunphy Ranch Rd.  
 Battle Mountain, NV 89820

Drawn By: JLI Date: December 2007  
 AutoCAD 2000 Drawing File: Ray Claims\_Large\_De07.dwg  
 Survey & Map By:  
 NORTH AMERICAN EXPLORATION, INC.  
 447 North 300 West, Suite 3, Kayville, UT 84037  
 (801) 544-3421

DOC # 0211444  
 12/24/2007 01:07 PM  
 OFFICE OF THE CLERK  
 HALLIBURTON  
 Eureka County, NV  
 Mike Reboletti - Recorder  
 Fee: \$318.00 Page: 0000  
 Book: \_\_\_\_\_  
 0211444