

## Official Record

Recording requested By  
RMP RESOURCES CORP

Eureka County - NV

Mike Rebaleati - Recorder

Fee: \$20.50


Page 1 of 1

RPTT.

Recorded By: FES

Book- 0468 Page- 0118

I hereby affirm that this document submitted for recording does not contain a social security number.

  
Dan Harmening, Agent

AFTER RECORDING, PLEASE RETURN TO:  
RMP Resources Corp.  
ATTN: Land Office - R.J. Smith  
600 Lola St., Ste. 10  
Helena, MT 59601



## CERTIFICATE OF LOCATION LODE MINING CLAIM

NOTICE IS HEREBY GIVEN that **RMP RESOURCES CORP.**, a Nevada corporation and citizen of the United States whose mailing address is 2778 Spokane Creek Road, East Helena, Montana 59635, has located the BUFF 54 lode mining claim, more particularly described below, on the 16 day of October, 2007.

The claim is approximately 1,500 feet long and 600 feet wide, such that 5 feet are claimed in a East direction and 1495 feet in a West direction from the point of discovery (monument of location), at which a Notice of Location was duly posted, together with 300 feet on each side of the monument of location and center line of the claim. The monument of location upon which the Notice of Location was posted is a wood post measuring at least 1½" x 1½" x 4', set one foot in the ground. The general course of the lode or vein is from the East to the West direction.

The exterior boundaries of the claim are distinctly marked by four wooden posts measuring at least 1½" x 1½" x 4', set one foot in the ground, one at each corner. The boundaries of the claim are described as follows: Beginning at the NE corner of the claim, which is corner No. 1 (marked <sup>54/55</sup><sub>51/55</sub> 1), from which the SE corner of Section 36, Township 16 North, Range 52 East, MDM bears 5,175.41' North and 8,388.8' East:

thence 600 feet South to the SE Corner, marked <sup>54/55</sup><sub>62/53</sub> 1,  
thence 1500 feet West to the SW Corner, marked <sup>151</sup><sub>40/52</sub> 1,  
thence 600 feet North to the NW Corner, marked <sup>156</sup><sub>159</sub> 1,  
thence 1500 feet East to said corner No. 1, the point of beginning.

The corners were so marked on the posts with black ink, or were marked on a scribed aluminum tag attached to the post.


The claim is located within the:

NE¼ of Section \_\_, Township \_\_ North, Range \_\_ East,  
SE¼ of Section \_\_, Township \_\_ North, Range \_\_ East,  
SW¼ of Section 2, Township 15 North, Range 52 East,  
NW¼ of Section 11, Township 15 North, Range 52 East, MDM, Eureka County, Nevada.

The boundaries of the claim were defined as required by law within 60 days from the date of posting of the Notice of Location. The work of location consisted of making the claim map as provided in N.R.S. § 517.040.

DATED this 14 day of December, 2007.

RMP RESOURCES CORP., Locator

By   
Dan Harmening, Agent

## Official Record

Recording requested By  
RMP RESOURCES CORP

Eureka County - NV

Mike Rebaleati - Recorder

Fee: \$20.50


Page 1 of 1

RPTT.

Recorded By FES

Book- 0468 Page- 0119

I hereby affirm that this document submitted for recording does not contain a social security number.

  
Dan Harmening, Agent

AFTER RECORDING, PLEASE RETURN TO:  
RMP Resources Corp.  
ATTN: Land Office - R.J. Smith  
600 Lola St., Ste. 10  
Helena, MT 59601



## CERTIFICATE OF LOCATION LODE MINING CLAIM

NOTICE IS HEREBY GIVEN that **RMP RESOURCES CORP.**, a Nevada corporation and citizen of the United States whose mailing address is 2778 Spokane Creek Road, East Helena, Montana 59635, has located the BUFF 55 lode mining claim, more particularly described below, on the 16 day of October, 2007.

The claim is approximately 1,500 feet long and 600 feet wide, such that 5 feet are claimed in a West direction and 1495 feet in a East direction from the point of discovery (monument of location), at which a Notice of Location was duly posted, together with 300 feet on each side of the monument of location and center line of the claim. The monument of location upon which the Notice of Location was posted is a wood post measuring at least 1½" x 1½" x 4', set one foot in the ground. The general course of the lode or vein is from the East to the West direction.

The exterior boundaries of the claim are distinctly marked by four wooden posts measuring at least 1½" x 1½" x 4', set one foot in the ground, one at each corner. The boundaries of the claim are described as follows: Beginning at the NE corner of the claim, which is corner No. 1 (marked <sup>55</sup>/<sub>55</sub> 1), from which the SE corner of Section 36, Township 16 North, Range 52 East, MDM bears 5,175.41' North and 6,888.8' East:

thence 600 feet South to the SE Corner, marked <sup>55</sup>/<sub>53</sub> 1 N,  
thence 1500 feet West to the SW Corner, marked <sup>55</sup>/<sub>52</sub> 1 N,  
thence 600 feet North to the NW Corner, marked <sup>55</sup>/<sub>51</sub> 1 N,  
thence 1500 feet East to said corner No. 1, the point of beginning.

The corners were so marked on the posts with black ink, or were marked on a scribed aluminum tag attached to the post.

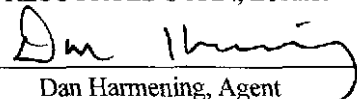
The claim is located within the:

NE¼ of Section 11, Township 15 North, Range 52 East,  
SE¼ of Section 2, Township 15 North, Range 52 East,  
SW¼ of Section 2, Township 15 North, Range 52 East,  
NW¼ of Section 11, Township 15 North, Range 52 East, MDM, Eureka County, Nevada.

The boundaries of the claim were defined as required by law within 60 days from the date of posting of the Notice of Location. The work of location consisted of making the claim map as provided in N.R.S. § 517.040.

DATED this 14 day of December, 2007.

RMP RESOURCES CORP., Locator

By   
Dan Harmening, Agent