

Official Record

Recording requested By
UELS LLC

Eureka County - NV
Mike Rebaleati - Recorder

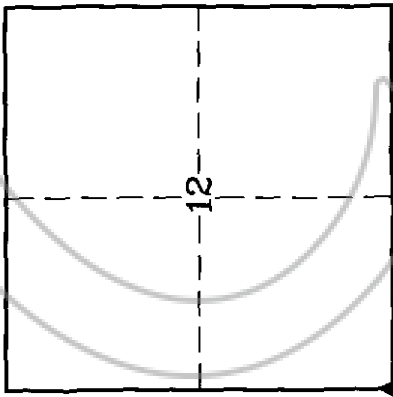
Fee: \$15.00 Page 1 of 3
RPTT: Recorded By FES
Book- 0469 Page- 0006



CORNER RECORD

FILED AS REQUIRED BY STATUTES OF NEVADA, 1969, CHAPTER 366.

SEC. 12 TWP. 23N RANGE 51E, MT. DIABLO PM.
COUNTY OF EUREKA, STATE OF NEVADA



DESCRIPTION OF CORNER MONUMENT

1973 BRASS CAP,
3" DIA. x 0.7' HIGH

DESCRIPTION OF BEARING TREES,
MOUND OF STONE, ETC.

3' DIAMETER x 1' HIGH
MOUND OF STONES 1.5' WEST OF BRASS CAP

DESCRIPTION OF LOCATION TO ENABLE
RECOVERY BY OTHERS

BEARS S0°06'39"E 2670.00' FROM THE WEST 1/4 CORNER OF
SECTION 12, T23N, R51E, M.D.M. BASIS OF BEARINGS IS A
G.P.S. OBSERVATION.

- OFFICIAL CORNER FOUND
- CORNER FOUND, AUTHENTICITY DOUBTFUL
- CORNER SEARCHED FOR AND NOT FOUND


I, Robert L. Kay, Registered Lnad Surveyor No. 9074 in the State of Nevada do hereby certify that the foregoing is a true, complete and accurate representation of the monument, or monuments, recovered, rehabilitated, restored, re-established or otherwise effected and mentioned in the foregoing Corner Record.

Date survey was completed January 3, 2008
Date Corner Record filed January 10, 2008

Accepted for filing on this _____ day of _____, 20____ County, State of Nevada.

T N. R E. Sec. _____

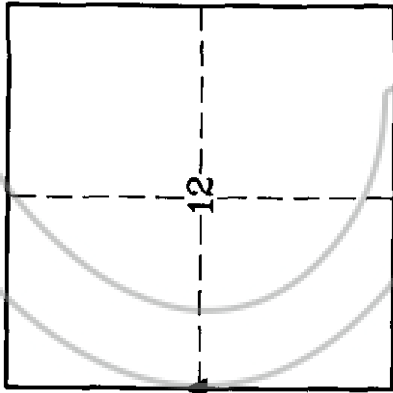
County Recorder



CORNER RECORD

FILED AS REQUIRED BY STATUTES OF NEVADA, 1969, CHAPTER 366.

SEC. 12 TWP. 23N RANGE 51E MT. DIABLO PM.
COUNTY OF EUREKA, STATE OF NEVADA



DESCRIPTION OF CORNER MONUMENT

1973 BRASS CAP,
3" DIA. x 0.7' HIGH

**DESCRIPTION OF BEARING TREES,
MOUND OF STONE, ETC.**

3' DIAMETER x 1' HIGH
MOUND OF STONES 1.5' WEST OF BRASS CAP

**DESCRIPTION OF LOCATION TO ENABLE
RECOVERY BY OTHERS**

BEARS N0°06'39"W 2670.00' FROM THE SOUTHWEST CORNER
OF SECTION 12, T23N, R51E, M.D.M. BASIS OF BEARINGS IS
A G.P.S. OBSERVATION.


- OFFICIAL CORNER FOUND
- CORNER FOUND, AUTHENTICITY DOUBTFUL
- CORNER SEARCHED FOR AND NOT FOUND

I, Robert L. Kay, Registered Land Surveyor No. 9074 in the State of Nevada do hereby certify that the foregoing is a true, complete and accurate representation of the monument, or monuments, recovered, rehabilitated, restored, re-established or otherwise effected and mentioned in the foregoing Corner Record.

Date survey was completed January 3, 2008

Date Corner Record filed January 10, 2008

Accepted for filing on this _____ day of _____, 20____ County, State of Nevada.



County Recorder

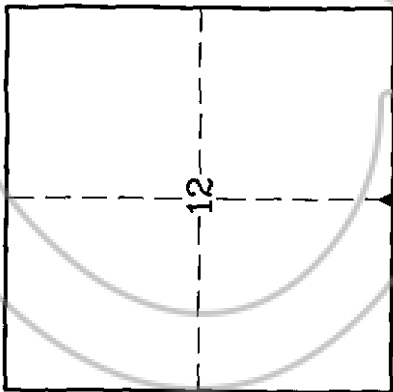
By _____

T N. R E. Sec. _____

CORNER RECORD

FILED AS REQUIRED BY STATUTES OF NEVADA, 1969, CHAPTER 366.

SEC. 12 TWP. 23N RANGE 51E, MT. DIABLO PM.
COUNTY OF EUREKA, STATE OF NEVADA



DESCRIPTION OF CORNER MONUMENT

1973 BRASS CAP,
3" DIA. x 0.7' HIGH

**DESCRIPTION OF BEARING TREES,
MOUND OF STONE, ETC.**

3' DIAMETER x 1' HIGH
MOUND OF STONES 1.5' WEST OF BRASS CAP

**DESCRIPTION OF LOCATION TO ENABLE
RECOVERY BY OTHERS**

BEARS N89°52'30"E 2665.53' FROM THE SOUTHWEST CORNER
OF SECTION 12, T23N, R51E, M.D.M. BASIS OF BEARINGS IS
A G.P.S. OBSERVATION.


- ▲ OFFICIAL CORNER FOUND
- △ CORNER FOUND, AUTHENTICITY DOUBTFUL
- CORNER SEARCHED FOR AND NOT FOUND

I, Robert L. Kay, Registered Lnad Surveyor No. 9074 in the State of Nevada do hereby certify that the foregoing is a true, complete and accurate representation of the monument, or monuments, recovered, rehabilitated, restored, re-established or otherwise effected and mentioned in the foregoing Corner Record.

Date survey was completed January 3, 2008

Date Corner Record filed January 10, 2008

Accepted for filing on this _____ day of _____, 20____,
in the office of the County Recorder _____ County, State of Nevada.



County Recorder

T N. R. E. Sec. _____ By _____