

DOC # 0211656

02/13/2008

03:06 PM

Official Record

Recording requested By
NEWMONT MINING CORP

Eureka County - NV

Mike Rebaleati - Recorder

Fee: \$58.00

Page 1 of 20

RPTT:

Recorded By: FES

Book- 0469 Page- 0227



0211656

Recording requested by, and to be returned to:

NEWMONT MINING CORPORATION
555 Fifth Street
Elko, Nevada 89801

MEMORANDUM OF AGREEMENT

Newmont Mining Corporation

Cover Page for Recording Purposes Only

This page added to provide additional information required by NRS 111.312 Sections 1-2

Official Record

Requested By
NEWMONT MINING CORPORATION

Elko County - NV

Jerry D. Reynolds - Recorder

Page 1 of 19 Fee: \$32.00
Recorded By: NR RPTT:

RECORDING REQUESTED BY AND RETURN TO:

Land Department
Newmont Mining Corporation
1700 Lincoln, Suite 3600
Denver, Colorado 80203



The undersigned hereby affirms that this document submitted for recording does not contain a social security number.

MEMORANDUM OF AGREEMENT

Notice is hereby given that Newmont USA Limited, a Delaware corporation, doing business in Nevada as Newmont Mining Corporation, Newmont Capital Limited, a Nevada corporation, and Elko Land and Livestock Company, a Nevada corporation (collectively "Newmont"), and Evolving Gold Corp., a Nevada corporation, and Evolving Gold Corp., a British Columbia corporation (collectively "Evolving") have entered into a Minerals Lease, Sublease and Agreement dated as of November 28, 2007, covering that certain property situated in Elko, Eureka and Lander Counties, Nevada, described in Exhibits 1, 2, 3, 4 and 5 ("Newmont Property") and Exhibit 6 attached hereto ("Evolving Property"), and the Areas of Interest as defined in Exhibit 7 hereto. Said Minerals Lease, Sublease and Agreement, in consideration of certain covenants and agreements set forth therein, including, but not limited to work commitments, provides that Newmont has leased or subleased exclusively to Evolving all of Newmont's right to explore for minerals on the Newmont Property.

Pursuant to the terms of the Minerals Lease, Sublease and Agreement, Newmont may elect to either enter into one or more joint venture agreements covering all or portions of the Newmont Property, Evolving Property and any other real property interests that Evolving or Newmont acquires within the Areas of Interest, or to receive a royalty on all mineral production from such properties. The Minerals Lease, Sublease and Agreement grants to each party a right of first offer on any transfer of the other party's interests in the Newmont Property, Evolving Property or Areas of Interest.

IN WITNESS WHEREOF, this Memorandum has been executed effective as of the date first above written.


NEWMONT USA LIMITED,
a Delaware corporation

By:
Name: Thomas P. Mahoney
Title: Vice President


02/06/2008 Page: 2 of 20
Book: 582 Page: 470
0250318




NEWMONT CAPITAL LIMITED,
a Nevada corporation

By: 
Name: Thomas P. Mahoney
Title: Vice President

ELKO LAND AND LIVESTOCK COMPANY,
a Nevada corporation

By: 
Name: Thomas P. Mahoney
Title: Vice President

EVOLVING GOLD CORP.,
a Nevada corporation

By: 
Name: ROBERT BICK
Title: CEO

EVOLVING GOLD CORP.,
a British Columbia corporation

By: 
Name: ROBERT BICK
Title: CEO

02/06/2008
Book: 562
Page: 471
0250318
Page: 471






STATE OF COLORADO)
)
CITY AND COUNTY OF DENVER) SS.

This instrument was acknowledged before me on this 28th day of November, 2007, by Thomas P. Mahoney, as Vice President of NEWMONT USA LIMITED.

IN WITNESS WHEREOF, I have hereunto set my hand and affixed my Official Seal the day and year first above written.



[SEAL]


Vicki Engeman Kelley
Notary Public
My commission expires: 7-22-2009

02/06/2008 Page: 4 of 20
Book: 582 Page: 472
0250318

STATE OF COLORADO)
)
CITY & COUNTY OF DENVER) SS.

This instrument was acknowledged before me on this 28th day of November, 2007, by Thomas P. Mahoney, as Vice President of NEWMONT CAPITAL LIMITED.

IN WITNESS WHEREOF, I have hereunto set my hand and affixed my Official Seal the day and year first above written.



[SEAL]

Vicki Engeman Kelley
Notary Public
My commission expires: 7-22-2009





STATE OF COLORADO)
)
CITY AND COUNTY OF DENVER) SS.

This instrument was acknowledged before me on this 28th day of November, 2007, by Thomas P. Mahoney, as Vice President of ELKO LAND AND LIVESTOCK COMPANY.

IN WITNESS WHEREOF, I have hereunto set my hand and affixed my Official Seal the day and year first above written.



[SEAL]

Vicki Engeman Kelley
Notary Public
My commission expires: 7-22-2009

PROVINCE OF BRITISH COLUMBIA, CANADA)
) SS.
CITY OF VANCOUVER)

This instrument was acknowledged before me on this 24 day of November, 2007 by Robert Beck, as C.E.O. of EVOLVING GOLD CORP., a Nevada corporation.

IN WITNESS WHEREOF, I have hereunto set my hand and affixed my Official Seal the day and year first above written.

Suzanne Robins
Notary Public
My commission expires: N/A



SUZANNE BURGESS ROBINS
BARRISTER & SOLICITOR
LANG MICHENER LLP
1500-1055 WEST GEORGIA STREET
P.O. BOX 11117
VANCOUVER, B.C. V6E 4N7
TELEPHONE: 604-689-9111
FAX: 604-685-7084

02/06/2008
Page 5 of 20
Book: 582
Page: 473
0250318





PROVINCE OF BRITISH COLUMBIA, CANADA)

CITY OF VANCOUVER)

This instrument was acknowledged before me on this 24th day of November, 2007 by ROBERT F. BICK, as Chief Executive Officer of EVOLVING GOLD CORP., a corporation incorporated under the laws of Canada.

IN WITNESS WHEREOF, I have hereunto set my hand and affixed my Official Seal the day and year first written above.

**SUZANNE BURGESS ROBINS
BARRISTER & SOLICITOR
LANG MICHENER LLP
1500-1055 WEST GEORGIA STREET
P.O. BOX 11117
VANCOUVER, B.C. V6E 4N7
TELEPHONE: 604-689-9111
FAX: 604-685-7994**

Suzanne Burgess Robins

Notary Public
My commission expires: N/A

02/06/2008
Page: 6 of 20

Book 582
Page 474
0250318





**EXHIBIT 1
TO
MEMORANDUM OF AGREEMENT**

**Property
Carlin Project Area
Elko and Eureka County, Nevada**

1. Unpatented Claims

A. The following 90 unpatented mining claims in Sections 2 and 12, Township 32 North, Range 52 East; and Section 36, Township 33 North, Range 52 East, Elko County, Nevada:

<u>Claim Name:</u>	<u>Elko County Book: Page:</u>	<u>BLM NMC:</u>
Geneva 1-90 <i>(owned by Newmont Capital Limited)</i>	834 1-90	683154-683243

B. The following 37 unpatented mining claims in Section 2 and 4, Township 32 North, Range 52 East; and Section 34, Township 33 North, Range 52 East, Elko County, Nevada:

<u>Claim Name:</u>	<u>Elko County Book: Page:</u>	<u>BLM NMC:</u>
BSCR 1-18	1079 233-250	798417-798434
BSCR 200-218	1079 251-269	798435-798453
<i>(These claims are subject to a 2% NSR royalty.)</i>		

C. The following 23 unpatented mining claims in Sections 28 and 32, Township 33 North, Range 52 East, Elko and Eureka County, Nevada:

<u>Claim Name:</u>	<u>Elko County Book: Page:</u>	<u>Eureka County Book: Page:</u>	<u>BLM NMC:</u>
MAG 199-211	777 957-969		645040-645052
MAG 212-213		232 545-546	645053-645054
MAG 214-215	777 970-971	232 547-548	645055-645056
MAG 216-221	777 972-977		645057-645062

2. Leased Lands

A. Newmont's interest under that certain Minerals Lease (29-OSP-0009) dated August 3, 1987, between Nevada Land and Resource Company LLC, successor in interest to Southern Pacific Land Company, and Newmont USA Limited, successor in interest to SFP Minerals Corporation, insofar and only insofar as it pertains to the following property in Elko County, Nevada:

02/06/2008 Page: 7 of 20
0250318 Page: 475





Township 32 North, Range 52 East, Elko County, Nevada:
Section 3; Lots 1-4, S $\frac{1}{2}$ N $\frac{1}{2}$, S $\frac{1}{2}$ (All, 642.46 acres)

Township 33 North, Range 52 East, Elko County, Nevada:
Section 29; All that part in Elko County (520 acres)

B. Newmont's interest under that certain Minerals Lease (29-OSP-0005) dated August 3, 1987, between Nevada Land and Resource Company LLC, successor in interest to Southern Pacific Land Company, and Newmont USA Limited, successor in interest to SFP Minerals Corporation, insofar and only insofar as it pertains to the following property in Eureka County, Nevada:

Township 33 North, Range 52 East, Eureka County, Nevada:
Section 29; All that part in Eureka County (120 acres)

C. Newmont's interest under that certain Minerals Lease (29-OSP-0020) dated January 29, 1987, between Nevada Land and Resource Company LLC, successor in interest to Southern Pacific Land Company, and Newmont USA Limited, successor in interest to SFP Minerals Corporation, insofar and only insofar as it pertains to the following property in Elko County, Nevada:

Township 32 North, Range 52 East, Elko County, Nevada:
Section 5; That part in Elko County [or NE $\frac{1}{4}$, E $\frac{1}{2}$ NW $\frac{1}{4}$, N $\frac{1}{2}$ SE $\frac{1}{4}$, NE $\frac{1}{4}$ SW $\frac{1}{4}$] (489.72 acres)

3. Newmont Owned Fee Interests

A. Surface Only

Township 32 North, Range 52 East, Elko County, Nevada:
Section 2; Lots 1-4, S $\frac{1}{2}$ N $\frac{1}{2}$, S $\frac{1}{2}$ (All, 643.38 acres)*
Section 4; Part NE $\frac{1}{4}$ NE $\frac{1}{4}$ (24.07 acres)*

Township 33 North, Range 52 East, Elko County, Nevada:
Section 28; SE $\frac{1}{4}$ NW $\frac{1}{4}$ south of highway (1.52 acres)*
Section 33; Part of SW $\frac{1}{4}$, Parcel 3 on Parcel Map 264812 recorded 10/26/88 (_____ acres)
Section 33; Part south of railroad R/W (15.554 acres)*
Section 34; Part W $\frac{1}{2}$ (182.55 acres)*

Township 33 North, Range 53 East, Elko County, Nevada:
Section 19; Part S $\frac{1}{2}$ S $\frac{1}{2}$ (6.288 acres)*

B. Minerals Only

Township 32 North, Range 52 East, Elko County, Nevada:
Section 9; Part easterly of highway, less RR R/W (558 acres)
(25% mineral interest)

02/06/2008
Page: 8 of 20
Book: 582
Page: 476
0250318





C. Surface and Minerals

Township 32 North, Range 52 East, Elko County, Nevada:

- Section 4; W $\frac{1}{2}$, W $\frac{1}{2}$ NE $\frac{1}{4}$ (____ acres)
- Section 5; SE $\frac{1}{4}$ SW $\frac{1}{4}$, S $\frac{1}{2}$ SE $\frac{1}{4}$ (120 acres)
- Section 9; Part westerly of highway (82 acres)

Township 33 North, Range 52 East, Elko County, Nevada:

- Section 25; Part N $\frac{1}{2}$ N $\frac{1}{2}$ north of highway (____ acres)
(owned by Elko Land & Livestock Company)
- Section 25; Part S $\frac{1}{2}$ N $\frac{1}{2}$, N $\frac{1}{2}$ SW $\frac{1}{4}$ (220.084 acres)*
(50% mineral interest)
- Section 25; S $\frac{1}{2}$ SW $\frac{1}{4}$, SE $\frac{1}{4}$ (240 acres)*
(25% mineral interest)
- Section 33; Part of S $\frac{1}{2}$ SW $\frac{1}{4}$, SW $\frac{1}{4}$ SE $\frac{1}{4}$ (17.116 acres)
- Section 33; Portion described by M&B, aka Bull Pasture (270.51 acres)*
- Section 34; N $\frac{1}{2}$ SE $\frac{1}{4}$ and M&B Parcel (237.503 acres)*
(50% mineral interest)
- Section 35; All (640 acres)*
(50% mineral interest)

Township 33 North, Range 53 East, Elko County, Nevada:

- Section 30; Part Lots 2 and 3, SE $\frac{1}{4}$ NW $\frac{1}{4}$, SW $\frac{1}{4}$ NE $\frac{1}{4}$, N $\frac{1}{2}$ SE $\frac{1}{4}$, NE $\frac{1}{4}$ SW $\frac{1}{4}$ (274.45 acres)*
(50% mineral interest)
- Section 30; S $\frac{1}{2}$ S $\frac{1}{2}$ (157.35 acres)*
(25% mineral interest)

**Subject to a 2% NSR royalty on precious metals and a 5% gross production royalty on coal, oil, gas, other hydrocarbons and geothermal resources.*

02/06/2008 Page: 9 of 20
Book: 582 Page: 477
0250318



**EXHIBIT 2
TO
MEMORANDUM OF AGREEMENT**

**Property
Cottonwood Creek Project Area
Elko and Eureka County, Nevada**

1. Unpatented Claims

A. The following 104 unpatented mining claims in Section 12, Township 34 North, Range 51 East, and Sections 6 and 18, Township 34 North, Range 52 East; Eureka County, Nevada:

<u>Claim Name:</u>	<u>Eureka County</u>		<u>BLM NMC:</u>
	<u>Book:</u>	<u>Page:</u>	
Cold 1-32	280	414-445	712836-712867
Cold 33	282	523	716330
GIE 1-36	233	4-39	645284-645319
GIE 109-115, 117-144	233	40-74	645392-645426

B. The following 7 unpatented mining claims in Section 12, Township 34 North, Range 51 East, and Section 18, Township 34 North, Range 52 East; Eureka County, Nevada:

<u>Claim Name:</u>	<u>Eureka County</u>		<u>BLM NMC:</u>
	<u>Book:</u>	<u>Page:</u>	
Luxembourg 33-37	267	591	698090-698094
Luxembourg 39, 40	270	352	701233-701234
<i>(owned by Newmont Capital Limited)</i>			

02/06/2008
Book: 562
Page: 10 of 20
0250318
Page: 478

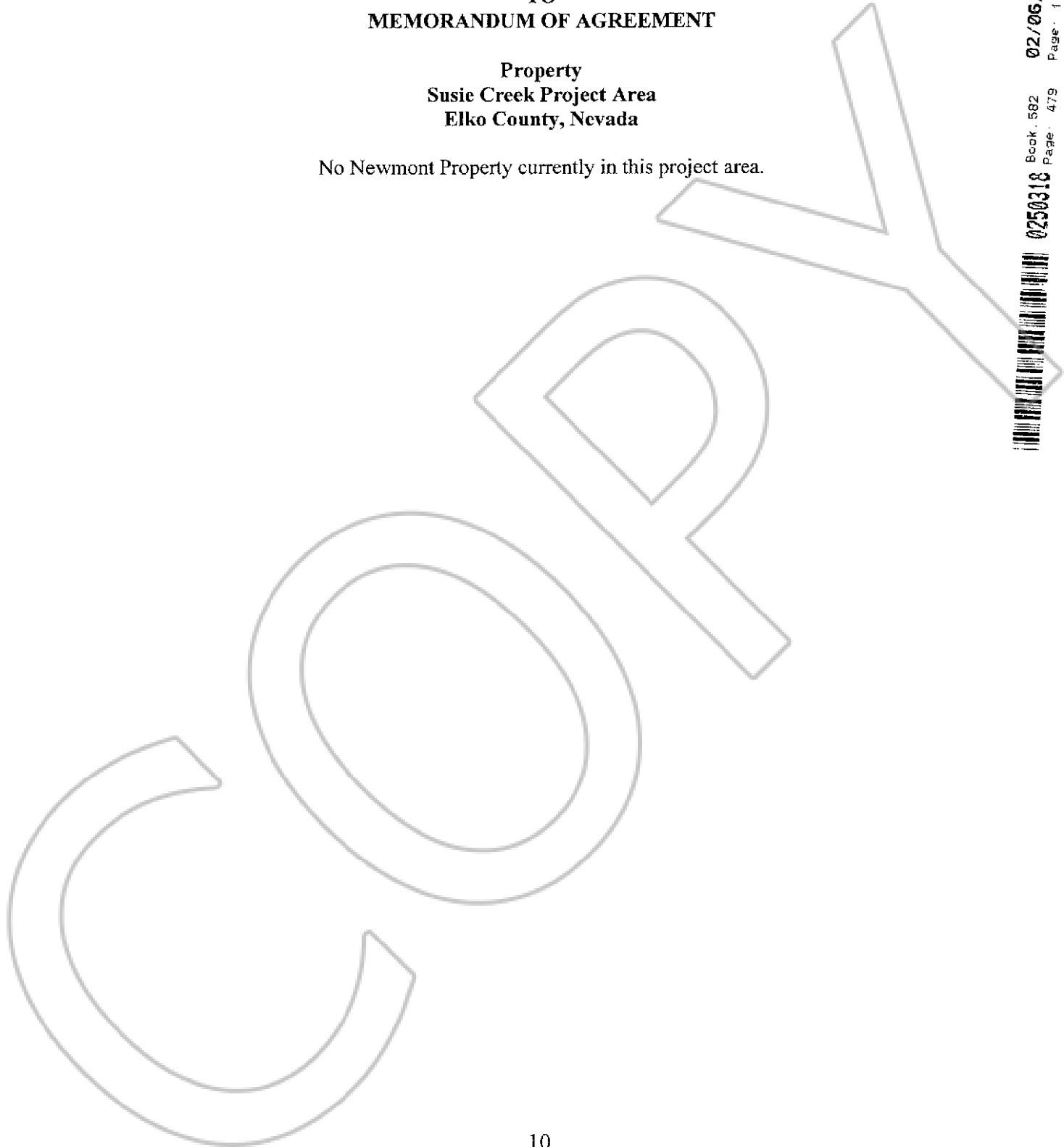




**EXHIBIT 3
TO
MEMORANDUM OF AGREEMENT**

**Property
Susie Creek Project Area
Elko County, Nevada**

No Newmont Property currently in this project area.



02/06/2008
Page: 11 of 20
Book: 582
Page: 479
0250318





**EXHIBIT 4
TO
MEMORANDUM OF AGREEMENT**

**Property
Boulder Valley Project Area
Eureka County, Nevada**

1. Leased Unpatented Claims

Newmont's interest under that certain Mining Lease and Agreement (29-440-0001) executed effective July 15, 1992, by and between VEK/ANDRUS Associates, Owner, and Newmont Exploration Limited, as amended, insofar and only insofar as it pertains to the following 36 unpatented mining claims in Section 2, Township 35 North, Range 49 East; Eureka County, Nevada:

<u>Claim Name:</u>	<u>Eureka County Book: Page:</u>	<u>BLM NMC:</u>
ROD 25R-60R <i>(subject to a 5% NSR royalty)</i>	441 30-65	933202-933237

2. Owned Unpatented Claims

The following 58 unpatented mining claims in Sections 4 and 10, Township 35 North, Range 49 East; Eureka County, Nevada:

<u>Claim Name:</u>	<u>Eureka County Book: Page:</u>	<u>BLM NMC:</u>
RED 1105-1144	168 438-477	446018-446057
ROCK 19-36	441 124-141	933296-933313

3. Newmont Owned Fee Interests

A. Surface Only

Township 35 North, Range 49 East, Eureka County, Nevada:

Section 20; All (640 acres)
(owned by Elko Land and Livestock Company)

B. Surface and Minerals

Township 35 North, Range 49 East, Eureka County, Nevada:

Section 8; SE¼ (160 acres)
Section 10; S½ (320 acres)

02/06/2008
Page 12 of 20
Book 582
Page 480
0250318



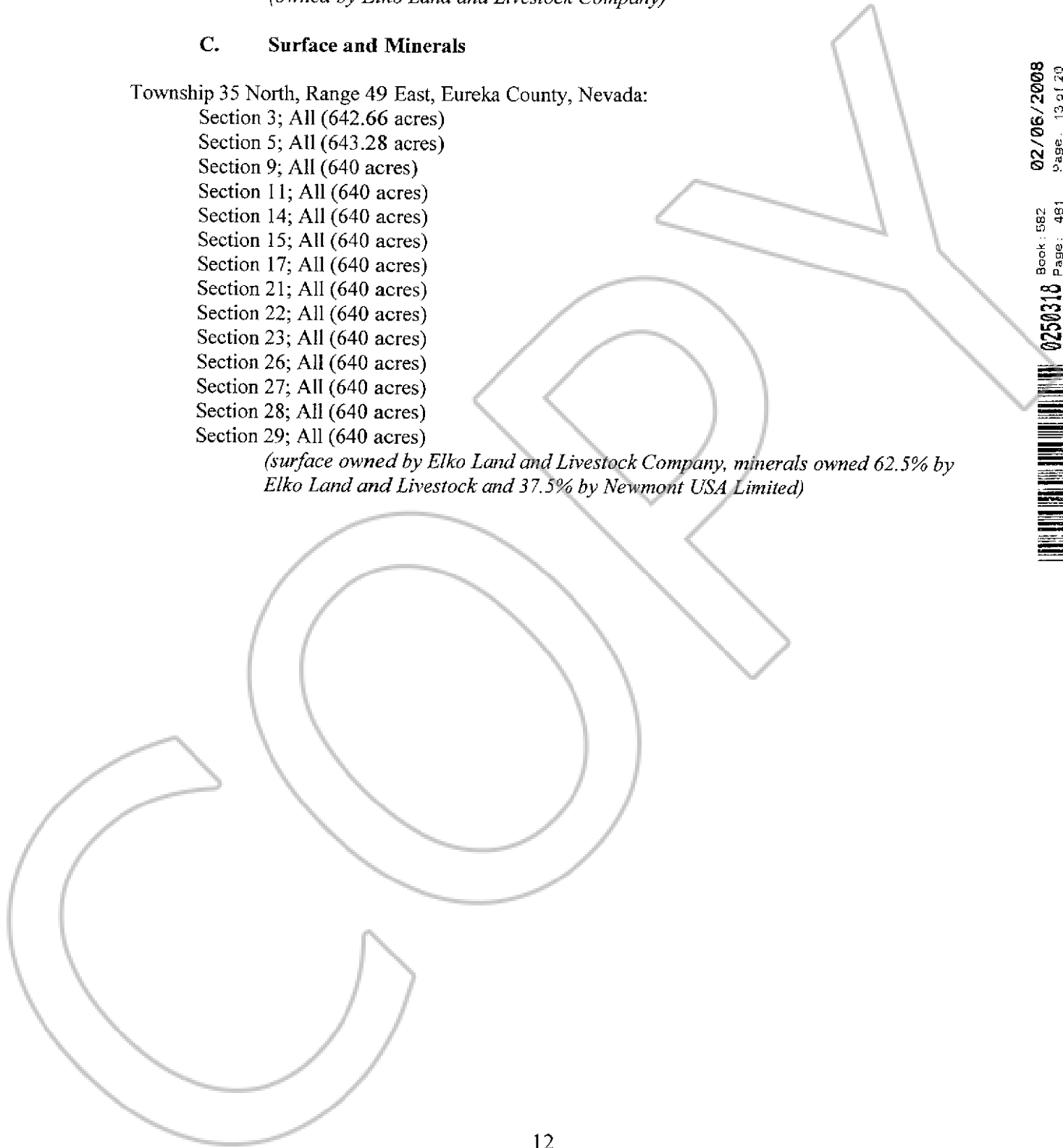
Section 16; All (640 acres)
(owned by Elko Land and Livestock Company)

C. Surface and Minerals

Township 35 North, Range 49 East, Eureka County, Nevada:

- Section 3; All (642.66 acres)
- Section 5; All (643.28 acres)
- Section 9; All (640 acres)
- Section 11; All (640 acres)
- Section 14; All (640 acres)
- Section 15; All (640 acres)
- Section 17; All (640 acres)
- Section 21; All (640 acres)
- Section 22; All (640 acres)
- Section 23; All (640 acres)
- Section 26; All (640 acres)
- Section 27; All (640 acres)
- Section 28; All (640 acres)
- Section 29; All (640 acres)

(surface owned by Elko Land and Livestock Company, minerals owned 62.5% by Elko Land and Livestock and 37.5% by Newmont USA Limited)



02/06/2008
Page: 13 of 20

Book: 582
Page: 481
0250318





**EXHIBIT 5
TO
MEMORANDUM OF AGREEMENT**

**Property
Sheep Creeks Project Area
Elko and Lander County, Nevada**

2. Newmont Owned Fee Interests – Minerals Only

Township 37 North, Range 44 East, Elko County, Nevada:
Section 13; Lots 1-4, S $\frac{1}{2}$ N $\frac{1}{2}$, S $\frac{1}{2}$ (All, 657.90 acres) all minerals
Section 25; NW $\frac{1}{4}$, (160 acres)

2. Leased Lands

Newmont's interest under that certain Minerals Lease (29-OSP-0032) dated September 1, 1989, between Nevada Land and Resource Company LLC, successor in interest to Southern Pacific Land Company, and Newmont USA Limited, successor in interest to SFP Minerals Corporation, insofar and only insofar as it pertains to the following property in Elko and Lander County, Nevada:

Township 35 North, Range 45 East, Lander County, Nevada:
Section 3; Lots 1-4, S $\frac{1}{2}$ N $\frac{1}{2}$, S $\frac{1}{2}$ (All, 643.68 acres)
Section 5; Lots 1-4, S $\frac{1}{2}$ N $\frac{1}{2}$, S $\frac{1}{2}$ (All, 644.10 acres)

Township 36 North, Range 44 East, Elko and Lander County, Nevada:
Section 1; Lots 1-4, S $\frac{1}{2}$ N $\frac{1}{2}$, S $\frac{1}{2}$ (All, 641.82 acres)
Section 13; All (640.00 acres)
Section 25; All (640.00 acres)

Township 36 North, Range 45 East, Elko County, Nevada:
Section 7; Lots 1-4, E $\frac{1}{2}$ W $\frac{1}{2}$, E $\frac{1}{2}$ (All, 633.04 acres)
Section 9; All (640.00 acres)
Section 15; All (640.00 acres)
Section 17; All (640.00 acres)
Section 19; Lots 1-4, E $\frac{1}{2}$ W $\frac{1}{2}$, E $\frac{1}{2}$ (All, 635.80 acres)
Section 23; All (640.00 acres)
Section 25; All (640.00 acres)
Section 35; All (642.46 acres)

Township 37 North, Range 44 East, Elko County, Nevada:
Section 25; NE $\frac{1}{4}$, S $\frac{1}{2}$ (480 acres)

Township 37 North, Range 45 East, Elko County, Nevada:
Section 19; Lots 1-4, E $\frac{1}{2}$ W $\frac{1}{2}$ (304.12 acres)
Section 31; Lots 1-4, E $\frac{1}{2}$ W $\frac{1}{2}$, E $\frac{1}{2}$ (All, 629.96 acres)

02/06/2008
Page: 14 of 20

Book: 582
Page: 482

0250318





**EXHIBIT 6
TO
MEMORANDUM OF AGREEMENT**

Evolving Property

1. Carlin Project Area; Elko and Eureka County, Nevada

The following 92 unpatented mining claims in Section 32, Township 33 North, Range 52 East, Elko and Eureka County, Nevada; Section 6, Township 32 North, Range 53 East, Elko County, Nevada; and Section 18, Township 33 North, Range 53 East, Elko County, Nevada:

<u>Claim Name:</u>	<u>Elko County Book: Page:</u>	<u>Eureka County Book: Page:</u>	<u>BLM NMC:</u>
MK 1-44			966345-966380
MK 45, 46			966381, 966382
MK 47-53			966383-966397
MK 54, 55			966398, 966399
MK 56-62			966400-966406
TK 1-9, 11, 13-18, 22, 24-36			966407-966436

2. Cottonwood Creek Project Area; Elko and Eureka County, Nevada

No Evolving Property currently in this project area.

3. Susie Creek Project Area; Elko County, Nevada

No Evolving Property currently in this project area.

4. Boulder Valley Project Area; Eureka County, Nevada

No Evolving Property currently in this project area.

5. Sheep Creeks Project Area; Elko and Lander County, Nevada

The following 549 unpatented mining claims in Sections 4, 5, 7, 8, 10, 13 and 32, Township 36 North, Range 45 East, Elko and Lander County, Nevada; Section 12, Township 37 North, Range 44 East, Elko County, Nevada; Sections 7, 9, 10, 15-22, 26, 27, 29, 30, 32 and 33, Township 37 North, Range 45 East, Elko County, Nevada; Sections 10 and 11, Township 36 North, Range 47 East, Elko County, Nevada; Sections 12, 13, 16, 17 and 22-24, Township 37 North, Range 46 East, Elko County, Nevada; and Sections 16, 20, 21, 27-29, 33 and 34 Township 37 North, Range 47 East, Elko County, Nevada:

02/06/2008
Page: 15 of 20
Book: 582
Page: 493
0250318





<u>Claim Name:</u>	<u>Elko County Document No.</u>	<u>Lander County Document No.</u>	<u>BLM NMC:</u>
PX 57-65	576968-576976		958931-958939
PX 136-144	576977-576985		958940-958948
PX 215-225	576986-576996		958949-958959
PX 235-243	576997-577005		958960-958968
PX 288-321	577006-577039		958969-959002
PX 351-391	577040-577080		959003-959043
PX 421-451	577081-577111		959044-959074
PX 489-517	577112-577140		959075-959103
PX 549-563	577141-577155		959104-959118
PX 602-616	577156-577170		959119-959133
PX 655-670	577171-577186		959134-959149
PX 681-689	577204-577212		959150-959158
PX 712-727	577187-577202		959159-959174
PX 738-746	577213-577221		959175-959183
PH 103-111	576778-576786		959184-959192
PH 142-150	576787-576795		959193-959201
PH 181-189	576796-576804		959202-959210
PH 218-228	576805-576815		959211-959221
PH 257-267	576816-576826		959222-959232
PH 296-306	576827-576837		959233-959243
PH 326-329	576838-576841		959244-959247
PH 482-494	576842-576854		959248-959260
PH 522-534	576855-576867		959261-959273
PH 562-570	576868-576876		959274-959282
PH 636-647	576886-576897		959292-959303
PH 674-685	576898-576909		959304-959315
PH 722-751	576910-576939		959316-959345
PH 770-781	576940-576951		959346-959357
PH 811-815	576952-576956		959358-959362
PH 827-831	576957-576961		959363-959367
PH 843-847	576962-576966		959368-959372
PL 1-13	576661-576673		959373-959385
PL 50-62	576674-576686		959386-959398
PL 97-109	576687-576699		959399-959411
PL 146-158	576700-576712		959412-959424
PL 197-198	576713-576714		959425-959426
PL 363	576715		959555
PL 364	576716		959554
PL 365	576717		959553
PL 366	576718		959552
PL 367	576719		959551
PL 368	576720		959550
PL 369	576721		959549
PL 370	576722		959548

Book 582
 Page: 484
 02/06/2008
 Page: 16 of 20
 0250318



<u>Claim Name:</u>	<u>Elko County Document No.</u>	<u>Lander County Document No.</u>	<u>BLM NMC:</u>
PL 371	576723		959547
PL 372	576724		959546
PL 373	576725		959545
PL 374	576726		959544
PL 375	576727		959543
PL 376	576728		959542
PL 377	576729		959541
PL 378	576730		959540
PL 379	576731		959539
PL 380	576732		959538
PL 381		248145	959537
PL 382		248146	959536
PL 383		248147	959535
PL 384		248148	959534
PL 385		248149	959533
PL 386		248150	959532
PL 387		248151	959531
PL 388		248152	959530
PL 389		248153	959529
PL 390		248154	959528
PL 391		248155	959527
PL 392		248156	959526
PL 393		248157	959525
PL 394		248158	959524
PL 395		248159	959523
PL 396		248160	959522
PL 397		248161	959521
PL 398		248162	959520
PL 399	576759		959519
PL 400	576760		959518
PL 401	576761		959517
PL 402	576762		959516
PL 403	576763		959515
PL 404	576764		959514
PL 405	576765		959513
PL 406	576766		959512
PL 407	576767		959511
PL 408	576768	248163	959510
PL 409	576769	248164	959509
PL 410	576770	248165	959508
PL 411	576771	248166	959507
PL 412	576772	248167	959506
PL 413	576773	248168	959505

Book: 582
 Page: 485
 02/06/2008
 Page: 17 of 20
 0250318



<u>Claim Name:</u>	<u>Elko County Document No.</u>	<u>Lander County Document No.</u>	<u>BLM NMC:</u>
PL 414	576774	248169	959504
PL 415	576775	248170	959503
PL 416	576776	248171	959502



COPY





**EXHIBIT 7
TO
MEMORANDUM OF AGREEMENT**

Areas of Interest

1. Carlin Project Area; Elko and Eureka County, Nevada

Township 32 North, Range 52 East,
Sections 1-5, 9-12

Township 32 North, Range 53 East,
Sections 6, 7

Township 33 North, Range 52 East,
Sections 13, 24, 25, 28, 29, 32-36

Township 33 North, Range 53 East,
Sections 18, 19, 30, 31

2. Cottonwood Creek Project Area; Elko and Eureka County, Nevada

Township 34 North, Range 51 East,
Sections 1, 12

Township 34 North, Range 52 East,
Sections 4-9, 16-18, 20, 21

Township 35 North, Range 52 East,
Sections 28-33

3. Susie Creek Project Area; Elko County, Nevada

Township 33 North, Range 53 East,
Sections 1-5

Township 34 North, Range 53 East,
Sections 16, 17, 20, 21, 25-29, 32-36

4. Boulder Valley Project Area; Eureka County, Nevada

Township 35 North, Range 49 East,
Sections 2-5, 8-11, 14-17, 20-23, 26-29

02/06/2008
Page: 19 of 20

Book: 582
Page: 487

0250318





5. Sheep Creeks Project Area; Elko and Lander County, Nevada

Township 35 North, Range 45 East,
Sections 2-6

Township 36 North, Range 44 East,
Sections 1, 12, 13, 24, 25, 36

Township 36 North, Range 45 East,
Sections 1-35

Township 36 North, Range 46 East,
Section 6

Township 36 North, Range 47 East,
Sections 3, 4, 9, 10

Township 37 North, Range 44 East,
Sections 12, 13, 24, 25, 36

Township 37 North, Range 45 East,
Sections 1-36

Township 37 North, Range 46 East,
Sections 1-3, 7-24, 26-31

Township 37 North, Range 47 East,
Sections 6-8, 16-21, 28, 29, 32, 33

Township 38 North, Range 47 East,
Section 31

02/06/2008
Page 20 of 20

Book 582
0250318
Page 488

