

**DOC # 0211668**

02/19/2008

04:00 PM

**Official Record**

Recording requested By  
MEAGHER OIL & GAS INC

Eureka County - NV

Mike Rebaleati - Recorder

Fee: \$51.00

Page 1 of 14

RPTT:

Recorded By: FES

Book- 0469 Page- 0299

To be filed in  
Eureka County  
State of Nevada

Recording requested by and  
after recording, please return to:

Meagher Oil & Gas Properties, Inc.  
P. O. Box 4782  
Englewood, CO 80155-4782



0211668

---

**ASSIGNMENT OF RECORD TITLE INTEREST**

from

**CONTEX ENERGY COMPANY**

Assignor

to

**MEAGHER OIL & GAS PROPERTIES, INC.**

Assignee

effective

**January 1, 2006**

UNITED STATES  
DEPARTMENT OF THE INTERIOR  
BUREAU OF LAND MANAGEMENT

FORM APPROVED  
OMB NO. 1004-0034  
Expires: July 31, 1995

**ASSIGNMENT OF RECORD TITLE INTEREST IN A  
LEASE FOR OIL AND GAS OR GEOTHERMAL RESOURCES**

Mineral Leasing Act of 1920 (30 U.S.C. 181 et seq.)  
Act for Acquired Lands of 1947 (30 U.S.C. 351-359)  
Geothermal Steam Act of 1970 (30 U.S.C. 1001-1025)  
Department of the Interior Appropriations Act, Fiscal Year 1981 (42 U.S.C. 6508)

Lease Serial No.  
SEE ATTACHED

Lease Effective Date  
(Anniversary Date)

New Serial No.

Type or print plainly in ink and sign in ink.

**PART A: ASSIGNMENT**

1. Assignee\*  
Meagher Oil & Gas Properties, Inc.  
Street 16 Inverness Place E., Bldg. B  
City, State, ZIP Code Englewood, CO 80112-5615

\*If more than one assignee, check here  and list the name(s) and address(es) of all additional assignees on the reverse of this form or on a separate attached sheet of paper.

This record title assignment is for: (Check One)  Oil and Gas Lease, or  Geothermal Lease

Interest conveyed: (Check one or both, as appropriate)  Record Title,  Overriding Royalty, payment out of production or other similar interests or payments

2. This assignment conveys the following interest:

Land Description Additional space on reverse, if needed. Do not submit documents or agreements other than this form; such documents or agreements shall only be referenced herein.	Percent of Interest			Percent of Overriding Royalty or Similar Interests	
	Owned	Conveyed	Retained	Reserved	Previously reserved or conveyed
	a	b	c	d	e
MASS ASSIGNMENT: PLEASE SEE ATTACHED EXHIBIT					

**FOR BLM USE ONLY - DO NOT WRITE BELOW THIS LINE**  
UNITED STATES OF AMERICA

This assignment is approved solely for administrative purposes. Approval does not warrant that either party to this assignment holds legal or equitable title to this lease.

Assignment approved for above described lands;  
Assignment approved effective \_\_\_\_\_

Assignment approved for attached land description  
 Assignment approved for land description indicated on reverse of this form.

By \_\_\_\_\_ (Authorized) \_\_\_\_\_ (Date)

**PART B: CERTIFICATION AND REQUEST FOR APPROVAL**

1. The Assignor certifies as owner of an interest in the above designated lease that he/she hereby assigns to the above assignee(s) the rights specified above.
2. Assignee certifies as follows: (a) Assignee is a citizen of the United States; an association of such citizens; a municipality; or a corporation organized under the laws of the United States or of any State or territory thereof. For the assignment of NPR-A leases, assignee is a citizen, national, or resident alien of the United States or association of such citizens, nationals, resident aliens or private, public or municipal corporations; (b) Assignee is not considered a minor under the laws of the State in which the lands covered by this assignment are located; (c) Assignee's chargeable interest, direct or indirect, in each public domain and acquired lands separately in the same State, do not exceed 246,080 acres in oil and gas leases ( of which up to 200,000 acres may be in oil and gas options), or 300,000 acres in leases in each leasing District in Alaska of which up to 200,000 acres may be in options, if this is an oil and gas lease issued in accordance with the Mineral Leasing Act of 1920, or 51,200 acres in any one State if this is a geothermal leases; (d) All parties holding an interest in the assignment are otherwise in compliance with the regulations (43 CFR Group 3100 or 3200) and the authorizing Acts; (e) Assignee is in compliance with reclamation requirements for all Federal oil and gas lease holdings as required by sec. 17 (g) of the Mineral Leasing Act; and (f) Assignee is not in violation of sec. 41 of the Mineral Leasing Act.
3. Assignee's signature to this assignment constitutes acceptance of all applicable terms, conditions, stipulations and restrictions pertaining to the lease described herein.

For geothermal assignments, an overriding royalty may not be less than one-fourth (1/4) of one percent of the value of output, nor greater than 50 percent of the rate of royalty due to the United States when this assignment is added to all previously created overriding royalties (43 CFR 3241).

I certify that the statements made herein by me are true, complete, and correct to the best of my knowledge and belief and are made in good faith.

Executed this 5th day of February, 2008 Executed this 11th day of February, 2008  
but effective January 1, 2008

Name of Assignor as shown on current lease CONTEX ENERGY COMPANY Meagher Oil & Gas Properties, Inc.

Assignor  
Elly Barnes  
Agent or Attorney-in-Fact  
Elly Barnes, Agent and Attorney-in-Fact

Assignee  
Matthew E. Meagher  
or Attorney-in-Fact  
Matthew E. Meagher  
President

621 Seventeenth Street, Suite 1020  
(Assignor's Address)  
Denver Colorado 80293  
(City) (State) (Zip Code)

Public reporting burden for this form is estimated to average 30 minutes per response, including the time for reviewing instructions, gathering and maintaining data, and completing and reviewing the form. Direct comments regarding the burden estimate or any other aspect of this form to U.S. Department of the Interior, Bureau of Land Management, (Alternate) Bureau Clearance Officer, (WO-771), 1849 C Street, N.W., Washington, D.C. 20240, and the Office of Management and Budget, Paperwork Reduction Project (1004-0034), Washington, D.C. 20503

Title 18 U.S.C. Sec. 1001 makes it a crime for any person knowingly and willfully to make to any Department or agency of the United States any false, fictitious, or fraudulent statements or representations as to any matter within its jurisdiction.


STATE OF COLORADO )  
 )§  
CITY OF Denver )


The foregoing instrument was acknowledged before me this 8th day of February, 2008 by Elly Barnes as Agent and Attorney-in-Fact for Contex Energy Company, a Colorado corporation, on behalf of said corporation.

WITNESS my hand and official seal.

My Commission Expires:

3-12-2009

  
Notary Public




STATE OF COLORADO )  
 )§  
CITY OF Englewood )


The foregoing instrument was acknowledged before me this 11th day of February, 2008 by Matthew E. Meagher as President of Meagher Oil & Gas Properties, Inc, a Colorado corporation, on behalf of said corporation.

WITNESS my hand and official seal.

My Commission Expires:

11-22-2010

  
Notary Public



Commission Expires 11/22/2010

**Exhibit**  
**Attached to that Mass Transfer Assignment of Record Title Interest dated**  
**Effective January 1, 2008 between Context Energy Company,**  
**Assignor, and Meagher Oil & Gas Properties, Inc., Assignee**

Serial No. (EOG Lease)	Lessee	Legal Description	Lease Date	Interest Owned	Interest Conveyed	Interest Retained	Reserved ORRI	Previously reserved or conveyed ORRI
USA N-78979 (0072988-000)	Context Energy Company	Insofar and only insofar as lease covers: T21 1/2N-R52E, MDM Sec 02: Lots 1, 2, 3, 4, 5, 6, 7, 8, 9, 10, 11, 12, N2 Sec 03: Lots 1, 2, 3, 4, 5, 6, 7, 8, 9, 10, 11, 12, N2 Sec 04: Lots 1, 2, 3, 4, 5, 6, 7, 8, 9, 10, 11, 12, N2 T22N-R52E, MDM Sec 33: All Sec 34: All Sec 35: All Containing 4,008.64 Acres, More or Less Eureka County, Nevada	September 1, 2004	100%	100%	None	None	Of Record
USA N-78975 (0072989-000)	Context Energy Company	Insofar and only insofar as lease covers: T22N-R52E, MDM Sec 09: All Sec 10: All Sec 15: All Sec 16: All Containing 2,560.00 Acres, More or Less Eureka County, Nevada	September 1, 2004	100%	100%	None	None	Of Record
USA N-78974 (0072990-000)	Context Energy Company	Insofar and only insofar as lease covers: T22N-R52E, MDM Sec 21: All Sec 22: All Sec 23: All Sec 26: All Sec 27: All Sec 28: All Containing 3,840.00 Acres, More or Less Eureka County, Nevada	October 1, 2004	100%	100%	None	None	Of Record
USA N-78976 (0072991-000)	Context Energy Company	Insofar and only insofar as lease covers: T22N-R52E, MDM Sec 03: Lots 1, 2, 3, 4, S2N2, S2 Sec 04: Lots 1, 2, 3, 4, S2N2, S2 T23N-R52E, MDM	September 1, 2004	100%	100%	None	None	Of Record



0211668

Book: 469  
Page: 303

02/19/2008  
Page: 5 of 14

**Exhibit**  
**Attached to that Mass Transfer Assignment of Record Title Interest dated**  
**Effective January 1, 2008 between Contex Energy Company,**  
**Assignor, and Meagher Oil & Gas Properties, Inc., Assignee**

Serial No. (EOG Lease)	Lessee	Legal Description	Lease Date	Interest Owned	Interest Conveyed	Interest Retained	Reserved ORRI	Previously reserved or conveyed ORRI
---------------------------	--------	-------------------	------------	-------------------	----------------------	----------------------	------------------	---

Sec 20: All (PRO DIA 165)  
 Sec 21: All (PRO DIA 165)  
 Sec 28: All (PRO DIA 165)  
 Sec 29: All (PRO DIA 165)  
 Sec 32: SW  
 Sec 32: N2, SE (PRO DIA 165)  
 Sec 33: All (PRO DIA 165)  
 Containing 5,075.29 Acres, More or Less  
 Eureka County, Nevada

USA N-78977  
 (0072992-000)

Contex Energy  
 Company

Insofar and only insofar as lease covers:  
 T23N-R52E, MDM  
 Sec 04: All (PRO DIA 165)  
 Sec 05: Lots 3, 4, S2NW  
 Sec 05: E2, SW (PRO DIA 165)  
 Sec 08: All (PRO DIA 165)  
 Sec 09: All (PRO DIA 165)  
 Sec 16: All (PRO DIA 165)  
 Sec 17: All (PRO DIA 165)  
 T24N-R52E, MDM  
 Sec 32: All (PRO DIA 154)  
 Sec 33: All (PRO DIA 164)  
 Containing 5,195.20 Acres, More or Less  
 Eureka County, Nevada

September 1, 2004

100%

100%

100%

None

None

None

None

Of Record

USA N-78978  
 (0072993-000)

Contex Energy  
 Company

Insofar and only insofar as lease covers:  
 T24N-R52E, MDM  
 Sec 04: All (PRO DIA 164)  
 Sec 09: All (PRO DIA 164)  
 Sec 16: All (PRO DIA 164)  
 Sec 20: All (PRO DIA 164)  
 Sec 21: All (PRO DIA 164)  
 Sec 28: All (PRO DIA 164)  
 Sec 29: All (PRO DIA 164)  
 Containing 3,817.00 Acres, More or Less  
 Eureka County, Nevada

September 1, 2004

100%

100%

100%

None

None

None

None

Of Record



0211668

Book : 469  
 Page : 304

02/19/2008  
 Page : 1 of 10

**Exhibit**  
**Attached to that Mass Transfer Assignment of Record Title Interest dated**  
**Effective January 1, 2008 between Context Energy Company,**  
**Assignor, and Meagher Oil & Gas Properties, Inc., Assignee**

Serial No. (EOG Lease)	Lessee	Legal Description	Lease Date	Interest Owned	Interest Conveyed	Interest Retained	Reserved ORRI	Previously reserved or conveyed ORRI
USA N-79059 (0140005-000)	Context Energy Company	T21N-R57E, MDM Sec 13: All Sec 14: All Sec 24: All Containing 1,920.00 Acres, More or Less White Pine County, Nevada	November 1, 2004	100%	100%	None	None	Of Record
USA N-79060 (0140006-000)	Context Energy Company	T21N-R57E, MDM Sec 23: All Sec 25: All Sec 26: All Containing 1,920.00 Acres, More or Less White Pine County, Nevada	November 1, 2004	100%	100%	None	None	Of Record
USA N-79063 (0140007-000)	Context Energy Company	T20N-R58E, MDM Sec 07: Lots 1, 2, 3, 4, E2, E2W2 Sec 08: All Sec 17: All Sec 18: Lots 1, 2, 3, 4, E2, E2W2 Containing 2,520.64 Acres, More or Less White Pine County, Nevada	November 1, 2004	100%	100%	None	None	Of Record
USA N-79064 (0140008-000)	Context Energy Company	T20N-R58E, MDM Sec 09: All Sec 10: All Sec 15: All Sec 16: All Containing 2,560.00 Acres, More or Less White Pine County, Nevada	November 1, 2004	100%	100%	None	None	Of Record
USA N-79066 (0140009-000)	Context Energy Company	T20N-R58E, MDM Sec 19: Lots 1, 2, 3, 4, E2, E2W2 Sec 20: All Sec 29: All Sec 30: Lots 1, 2, 3, 4, E2, E2W2 Containing 2,522.24 Acres, More or Less White Pine County, Nevada	November 1, 2004	100%	100%	None	None	Of Record



0211668

Book 469 02/19/2008  
 Page 305 Page: 7 of 14

**Exhibit**  
**Attached to that Mass Transfer Assignment of Record Title Interest dated**  
**Effective January 1, 2008 between Context Energy Company,**  
**Assignor, and Meagher Oil & Gas Properties, Inc., Assignee**

Serial No. (EOG Lease)	Lessee	Legal Description	Lease Date	Interest Owned	Interest Conveyed	Interest Retained	Reserved ORRI	Previously reserved or conveyed ORRI
USA N-79067 (0140010-000)	Context Energy Company	T20N-R58E, MDM Sec 21: All Sec 28: All Containing 1,280.00 Acres, More or Less White Pine County, Nevada	November 1, 2004	100%	100%	None	None	Of Record
USA N-79068 (0140011-000)	Context Energy Company	T20N-R58E, MDM Sec 22: All Sec 23: All Sec 27: All Containing 1,920.00 Acres, More or Less White Pine County, Nevada	November 1, 2004	100%	100%	None	None	Of Record
USA N-79069 (0140012-000)	Context Energy Company	T20N-R58E, MDM Sec 31: Lots 1, 2, 3, 4, E2, E2W2 Sec 32: All Sec 33: All Sec 34: All Containing 2,544.72 Acres, More or Less White Pine County, Nevada	November 1, 2004	100%	100%	None	None	Of Record
JSA N-79071 (0140013-000)	Context Energy Company	T21N-R59E, MDM Sec 32: All Sec 33: All Containing 1,280.00 Acres, More or Less White Pine County, Nevada	November 1, 2004	100%	100%	None	None	Of Record
3A NVN-79359 (0140132-000)	Context Energy Company	Insofar and only insofar as lease covers: T21N-R51E, MDM Sec 06: Lots 1, 2, 3, 4, 5, 6, 7, S2NE, SENW, E2SW, SE Containing 637.24 Acres, More or Less Eureka County, Nevada	January 1, 2005	100%	100%	None	None	Of Record
USA NVN-79362 (0140135-000)	Context Energy Company	Insofar and only insofar as lease covers: T21N-R51E, MDM	January 1, 2005	100%	100%	None	None	Of Record

0211668

Book: 469 02/19/2008  
 Page: 306 Page: 8 of 14



**Exhibit**  
**Attached to that Mass Transfer Assignment of Record Title Interest dated**  
**Effective January 1, 2008 between Contex Energy Company,**  
**Assignor, and Meagher Oil & Gas Properties, Inc., Assignee**

Serial No. (EOG Lease)	Lessee	Legal Description	Lease Date	Interest Owned	Interest Conveyed	Interest Retained	Reserved ORRI	Previously reserved or conveyed ORRI
USA NVN-79364 (0140137-000)	Contex Energy Company	Sec 31: Lots 1, 2, 3, 4, E2, E2W2 Sec 32: All Containing 1,279.60 Acres, More or Less Eureka County, Nevada	January 1, 2005	100%	100%	None	None	Of Record
USA NVN-79397 (0140138-000)	Contex Energy Company	Insofar and only insofar as lease covers: T22N-R51E, MDM Sec 31: Lots 1, 2, 3, 4, E2, E2W2 Containing 635.24 Acres, More or Less Eureka County, Nevada	February 1, 2005	100%	100%	None	None	Of Record
USA NVN-79398 (0140139-000)	Contex Energy Company	T20N-R51E, MDM (PRO DIA 204) Sec 04: All Sec 05: All Sec 06: All Containing 264.00 Acres, More or Less Eureka County, Nevada	February 1, 2005	100%	100%	None	None	Of Record
USA NVN-79399 (0140140-000)	Contex Energy Company	T20N-R51E, MDM (PRO DIA 204) Sec 07: All Sec 18: All Containing 1,280.00 Acres, More or Less Eureka County, Nevada	February 1, 2005	100%	100%	None	None	Of Record
USA NVN-79400 (0140141-000)	Contex Energy Company	T21N-R51E, MDM Sec 07: Lots 1, 2, 3, 4, E2, E2W2	February 1, 2005	100%	100%	None	None	Of Record



0211668

Book . 469  
Page. 307

02/19/2008  
Page: 9 of 14

**Exhibit**  
**Attached to that Mass Transfer Assignment of Record Title Interest dated**  
**Effective January 1, 2008 between Contex Energy Company,**  
**Assignor, and Meagher Oil & Gas Properties, Inc., Assignee**

Serial No. (EOG Lease)	Lessee	Legal Description	Lease Date	Interest Owned	Interest Conveyed	Interest Retained	Reserved ORRI	Previously reserved or conveyed ORRI
USA NVN-79401 (0140142-000)	Contex Energy Company	Sec 18: Lots 1, 2, 3, 4, E2, E2W2 Containing 1,273.88 Acres, More or Less Eureka County, Nevada	February 1, 2005	100%	100%	None	None	Of Record
USA NVN-79402 (0140143-000)	Contex Energy Company	T21N-R51E, MDM Sec 19: Lots 1, 2, 3, 4, E2, E2W2 Sec 30: Lots 1, 2, 3, 4, E2, E2W2 Containing 1,277.04 Acres, More or Less Eureka County, Nevada	February 1, 2005	100%	100%	None	None	Of Record
JSA NVN-082897 (0140221-000)	Contex Energy Company	T20N-R51E, MDM Sec 19: NESW, SE, N2, (PRO DIA 158) Sec 30: E2, SENW, E2SW Containing 956.00 Acres, More or Less Eureka County, Nevada	February 1, 2007	100%	100%	None	None	Of Record
JSA NVN-082899 (0140223-000)	Contex Energy Company	Insofar and only insofar as lease covers: T20N-R51E, MDM Sec 15: PROT All Containing 640.00 Acres, More or Less Eureka County, Nevada	February 1, 2007	100%	100%	None	None	Of Record
JSA NVN-082901 (0140224-000)	Contex Energy Company	T20N-R51E, MDM Sec 22: PROT All Sec 23: PROT All Sec 26: PROT All Sec 27: PROT All Containing 2,560.00 Acres, More or Less Eureka County, Nevada	February 1, 2007	100%	100%	None	None	Of Record
USA NVN-082907 (0140230-000)	Contex Energy Company	T20N-R51E, MDM Sec 35: PROT All Sec 36: PROT All Containing 1,590.00 Acres, More or Less Eureka County, Nevada	February 1, 2007	100%	100%	None	None	Of Record
USA NVN-082907 (0140230-000)	Contex Energy Company	T24N-R51E, MDM	February 1, 2007	100%	100%	None	None	Of Record

**Exhibit**  
**Attached to that Mass Transfer Assignment of Record Title Interest dated**  
**Effective January 1, 2008 between Context Energy Company,**  
**Assignor, and Meagher Oil & Gas Properties, Inc., Assignee**

Serial No. (EOG Lease)	Lessee	Legal Description	Lease Date	Interest Owned	Interest Conveyed	Interest Retained	Reserved ORRI	Previously reserved or conveyed ORRI
USA NVN-082908 (0140231-000)	Context Energy Company	Sec 3: Lots 1-4, S2N2, S2 Sec 4: Lots 1-4, S2N2, S2 Containing 1,287.36 Acres, More or Less Eureka County, Nevada  Insofar and only insofar as lease covers: T24N-R51E, MDM Sec 09: All Sec 16: NE, PROT W2, SE Containing 1,254.00 Acres, More or Less Eureka County, Nevada	February 1, 2007	100%	100%	None	None	Of Record
JSA NVN-082912 (0140235-000)	Context Energy Company	Insofar and only insofar as lease covers: T24N-R51E, MDM Sec 33: PROT All Containing 672.00 Acres, More or Less Eureka County, Nevada	February 1, 2007	100%	100%	None	None	Of Record
JSA NVN-082924 (0140237-000)	Context Energy Company	T20N-R52E, MDM Sec 8: PROT All Sec 9: PROT All Containing 1,280.00 Acres, More or Less Eureka County, Nevada	February 1, 2007	100%	100%	None	None	Of Record
JSA NVN-082925 (0140238-000)	Context Energy Company	T20N-R52E, MDM Sec 15: PROT All Sec 16: SW, PROT N2, SE Sec 17: NE, N2NW, SENW, E2SE Sec 18: Lots 1, 3, 4, N2NE, SENE, NENW Containing 1,912.84 Acres, More or Less Eureka County, Nevada	February 1, 2007	100%	100%	None	None	Of Record
USA NVN-082926 (0140239-000)	Context Energy Company	T20N-R52E, MDM Sec 19: Lots 1-4, N2NE, SWNE, E2W2, SE; Sec 20: SENE, SWNW, SW, E2SE, SWSE; Sec 21: E2, N2NW, SWNW, SW; Containing 1,538.11 Acres, More or Less	February 1, 2007	100%	100%	None	None	Of Record



0211668

Book: 469  
Page: 309

02/19/2008  
Page: 11 of 14

**Exhibit**  
**Attached to that Mass Transfer Assignment of Record Title Interest dated**  
**Effective January 1, 2008 between Contex Energy Company,**  
**Assignor, and Meagher Oil & Gas Properties, Inc., Assignee**

Serial No. (EOG Lease)	Lessee	Legal Description	Lease Date	Interest Owned	Interest Conveyed	Interest Retained	Reserved ORRI	Previously reserved or conveyed ORRI
USA NVN-082927 (0140240-000)	Contex Energy Company	Eureka County, Nevada T21N-R52E, MDM Sec 02: PROT All Sec 03: PROT All Sec 10: PROT All Sec 11: PROT All Containing 2,554.00 Acres, More or Less Eureka County, Nevada	February 1, 2007	100%	100%	None	None	Of Record
ISA NVN-082928 (0140241-000)	Contex Energy Company	Insofar and only insofar as lease covers: T21N-R52E, MDM Sec 04: PROT All Sec 09: PROT All Containing 1,275.00 Acres, More or Less Eureka County, Nevada	February 1, 2007	100%	100%	None	None	Of Record
ISA NVN-082930 (0140243-000)	Contex Energy Company	Insofar and only insofar as lease covers: T21N-R52E, MDM Sec 16: PROT All Containing 640.00 Acres, More or Less Eureka County, Nevada	February 1, 2007	100%	100%	None	None	Of Record
ISA NVN-082624 (0140244-000)	Contex Energy Company	T21N-R52E, MDM Sec 01: PROT All Sec 12: PROT All Containing 1,339.00 Acres, More or Less Eureka County, Nevada	February 1, 2007	100%	100%	None	None	Of Record
USA NVN-083378 (0140250-000)	Contex Energy Company	Insofar and only insofar as lease covers: T22N-R51E, MDM Sec 18: PROT All Containing 640.00 Acres, More or Less Eureka County, Nevada	August 1, 2007	100%	100%	None	None	Of Record
USA NVN-083394 (0140257-000)	Contex Energy Company	Insofar and only insofar as lease covers: T23N-R51E, MDM	August 1, 2007	100%	100%	None	None	Of Record



Exhibit

Attached to that Mass Transfer Assignment of Record Title Interest dated Effective January 1, 2008 between Contex Energy Company, Assignor, and Meagher Oil & Gas Properties, Inc., Assignee

Serial No. (EOG Lease)	Lessee	Legal Description	Lease Date	Interest Owned	Interest Conveyed	Interest Retained	Reserved ORRI	Previously reserved or conveyed ORRI
USA NVN-083403 (0140263-000)	Contex Energy Company	Sec 34: E2, PROT W2 Containing 650.00 Acres, More or Less Eureka County, Nevada T15N-R53E, MDM Sec 23: E2NE, NWNE, W2, SE Sec 24: All Eureka County, Nevada T15N-R53E, MDM Sec 25: All Sec 26: All Nye County, Nevada Containing 2,520.00 Acres, More or Less	August 1, 2007	100%	100%	None	None	Of Record
SA NVN-083745 (0140286-000)	Contex Energy Company	T15N-R53E, MDM Sec 05: Lots 1 - 4, S2N2, S2 Sec 07: Lots 1 - 4, E2, E2W2 Containing 1,257.44 Acres, More or Less Eureka County, Nevada	November 1, 2007	100%	100%	None	None	Of Record
ISA NVN-083746 (0140287-000)	Contex Energy Company	T15N-R53E, MDM Sec 18: Lots 1 - 4, E2, E2W2 Sec 19: Lots 1 - 4, E2, E2W2 Eureka County, Nevada T15N-R53E, MDM Sec 19: Lots 1 - 4, E2, E2W2 Sec 30: Lots 1 - 4, E2, E2W2 Nye County, Nevada Containing 1,856.12 Acres, More or Less	November 1, 2007	100%	100%	None	None	Of Record
ISA NVN-083747 (0140288-000)	Contex Energy Company	T15N-R53E, MDM Sec 34: All Containing 640.00 Acres, More or Less Nye County, Nevada	November 1, 2007	100%	100%	None	None	Of Record
USA NVN-083748 (0140289-000)	Contex Energy Company	T15N-R53E, MDM Sec 35: All	November 1, 2007	100%	100%	None	None	Of Record



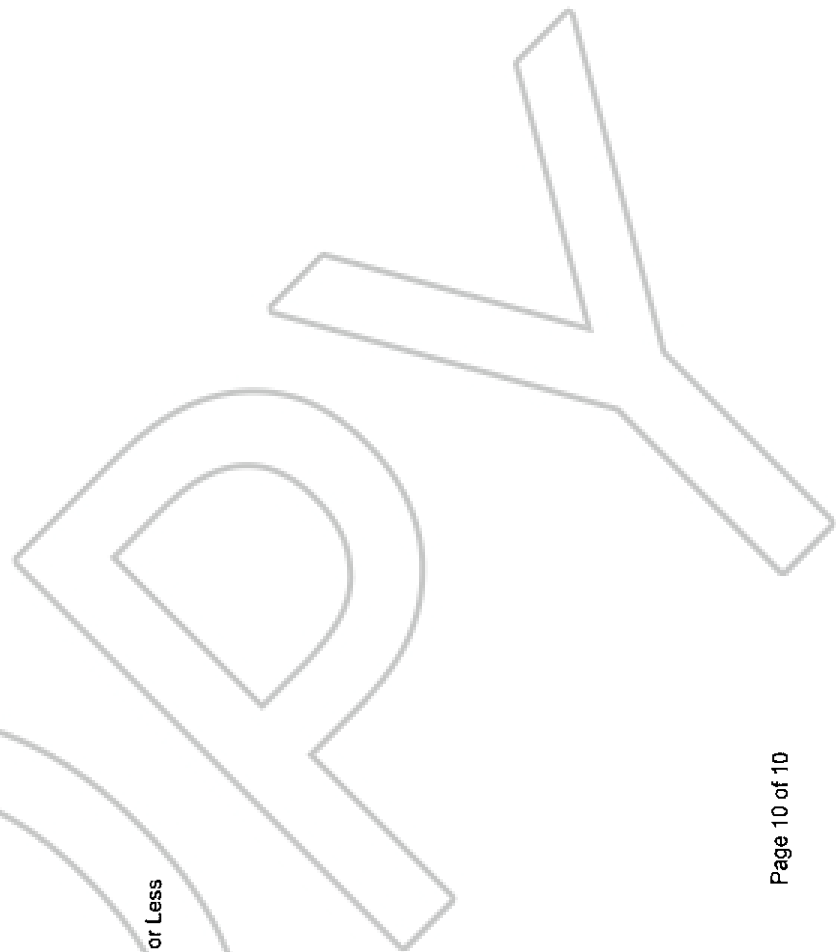
0211658

Book: 469 02/19/2008  
Page: 311 Page: 13 of 14

Exhibit

Attached to that Mass Transfer Assignment of Record Title Interest dated Effective January 1, 2008 between Contex Energy Company, Assignor, and Meagher Oil & Gas Properties, Inc., Assignee

Serial No. (EOG Lease)	Lessee	Legal Description	Lease Date	Interest Owned	Interest Conveyed	Interest Retained	Reserved ORRI	Previously reserved or conveyed ORRI
USA NVN-083753 (0140291-000)	Contex Energy Company	Containing 640.00 Acres, More or Less Nye County, Nevada T15N-R54E, MDM Sec 08: All Sec 16: All Containing 1,280.00 Acres, More or Less White Pine County, Nevada	December 1, 2007	100%	100%	None	None	Of Record
USA NVN-083754 (0140292-000)	Contex Energy Company	T15N-R54E, MDM Sec 21: NW, PROT E2, SW Eureka County, Nevada T15N-R54E, MDM Sec 21: NW, PROT E2, SW Sec 28: PROT All Nye County, Nevada Containing 1,223.00 Acres, More or Less	November 1, 2007	100%	100%	None	None	Of Record



0211668

Book: 469  
Page: 312

02/19/2008  
Page: 14 of 14