

**DOC # 0211871**

05/23/2008

3:53 PM

**Official Record**

Recording requested By  
TREND RESOURCES LLC

**Eureka County - NV**

**Mike Rebaleati - Recorder**

Fee: \$20.50

Page 1 of 1

RPTT:

Recorded By: LLH

Book- 0473 Page- 0100



0211871

**AFTER RECORDING RETURN TO:**

Trend Resources LLC  
610 Rock Blvd, Suite 205  
Sparks, Nevada 89431

**CERTIFICATE OF LOCATION**  
**LODE MINING CLAIM**  
**EUREKA COUNTY, NEVADA**

The undersigned affirms that this document does not contain a social security number.

KNOW ALL MEN BY THESE PRESENTS, That the undersigned hereby certifies that:

Trend Resources LLC  
610 Rock Blvd, Suite 205  
Sparks, Nevada 89431

has located the LAM 2 Lode Mining Claim on the 26 day of February, 2008 whose dimensions are approximately 1500 feet by 600 feet. By this Declaration and such location, the above named locator(s) claim all veins, lodes, ledges, deposits and surface ground within the boundaries of said claim.

Said claim is a lode it being situated in the above mentioned county and state, and it is distinctly marked on the ground so that its boundaries may be readily traced by four 2" x 2" wooden posts four feet long. Each monument is marked with a scribed metal tag, which states the claim name and number, and the location of the monument with respect to the claim.

Beginning at the NE corner (Cor. No. 1), thence 1500 feet south to the SE Corner (Cor. No. 2), thence 600 feet west to the SW Corner (Cor. No. 3), thence 1500 feet north to the NW Corner (Cor. No. 4), thence 600 feet east to the Point of Beginning.

The Claim is approximately 1500 feet long and 600 feet wide, such that 10 feet are claimed in a northerly direction and 1490 feet in a southerly direction from the point of discovery (monument of location), at which the Notice of Location was posted, together with 300 feet on each side of the monument of location and center line of the Claim. The general course of the lode or vein is from the northerly to the southerly direction.

This claim is located in all or part of the following quarter section(s):

SW 1/4 of Section 6, T 17 N, R 53 E, M.D.M.

in EUREKA County, State of Nevada.

The work of location consisted of making a claim map as provided in N.R.S. 517.040.

  
Agent - Alan R. Day

**DOC # 0211872**

05/23/2008

3:53 PM

**Official Record**

Recording requested By  
TREND RESOURCES LLC

**Eureka County - NV**

**Mike Rebaletti - Recorder**

Fee: \$20.50

Page 1 of 1

RPTT:

Recorded By: LLH

Book- 0473 Page- 0101



0211872

**AFTER RECORDING RETURN TO:**

Trend Resources LLC  
610 Rock Blvd, Suite 205  
Sparks, Nevada 89431

**CERTIFICATE OF LOCATION**  
**LODE MINING CLAIM**  
**EUREKA COUNTY, NEVADA**

The undersigned affirms that this document does not contain a social security number.

KNOW ALL MEN BY THESE PRESENTS, That the undersigned hereby certifies that:

Trend Resources LLC  
610 Rock Blvd, Suite 205  
Sparks, Nevada 89431

has located the LAM 4 Lode Mining Claim on the 26 day of February, 2008 whose dimensions are approximately 1500 feet by 600 feet. By this Declaration and such location, the above named locator(s) claim all veins, lodes, ledges, deposits and surface ground within the boundaries of said claim.

Said claim is a lode it being situated in the above mentioned county and state, and it is distinctly marked on the ground so that its boundaries may be readily traced by four 2" x 2" wooden posts four feet long. Each monument is marked with a scribed metal tag, which states the claim name and number, and the location of the monument with respect to the claim.

Beginning at the NE corner (Cor. No. 1), thence 1500 feet south to the SE Corner (Cor. No. 2), thence 600 feet west to the SW Corner (Cor. No. 3), thence 1500 feet north to the NW Corner (Cor. No. 4), thence 600 feet east to the Point of Beginning.

The Claim is approximately 1500 feet long and 600 feet wide, such that 10 feet are claimed in a northerly direction and 1490 feet in a southerly direction from the point of discovery (monument of location), at which the Notice of Location was posted, together with 300 feet on each side of the monument of location and center line of the Claim. The general course of the lode or vein is from the northerly to the southerly direction.

This claim is located in all or part of the following quarter section(s):

SW 1/4 of Section 6, T 17 N, R 53 E, M.D.M.

in EUREKA County, State of Nevada.

The work of location consisted of making a claim map as provided in N.R.S. 517.040.

Agent - Alan R. Day

**AFTER RECORDING RETURN TO:**

Trend Resources LLC  
610 Rock Blvd, Suite 205  
Sparks, Nevada 89431

**CERTIFICATE OF LOCATION**  
**LODE MINING CLAIM**  
**EUREKA COUNTY, NEVADA**

The undersigned affirms that this document does not contain a social security number.

KNOW ALL MEN BY THESE PRESENTS, That the undersigned hereby certifies that:

Trend Resources LLC  
610 Rock Blvd, Suite 205  
Sparks, Nevada 89431

has located the LAM 6 Lode Mining Claim on the 26 day of February, 2008 whose dimensions are approximately 1500 feet by 600 feet. By this Declaration and such location, the above named locator(s) claim all veins, lodes, ledges, deposits and surface ground within the boundaries of said claim.

Said claim is a lode it being situated in the above mentioned county and state, and it is distinctly marked on the ground so that its boundaries may be readily traced by four 2" x 2" wooden posts four feet long. Each monument is marked with a scribed metal tag, which states the claim name and number, and the location of the monument with respect to the claim.

Beginning at the NE corner (Cor. No. 1), thence 1500 feet south to the SE Corner (Cor. No. 2), thence 600 feet west to the SW Corner (Cor. No. 3), thence 1500 feet north to the NW Corner (Cor. No. 4), thence 600 feet east to the Point of Beginning.

The Claim is approximately 1500 feet long and 600 feet wide, such that 10 feet are claimed in a northerly direction and 1490 feet in a southerly direction from the point of discovery (monument of location), at which the Notice of Location was posted, together with 300 feet on each side of the monument of location and center line of the Claim. The general course of the lode or vein is from the northerly to the southerly direction.

This claim is located in all or part of the following quarter section(s):

SW 1/4 of Section 6, T 17 N, R 53 E, M.D.M.

in EUREKA County, State of Nevada.

The work of location consisted of making a claim map as provided in N.R.S. 517.040.

  
Agent - Alan R. Day

**DOC # 0211873**

05/23/2008

3:53 PM

**Official Record**

Recording requested By  
TREND RESOURCES LLC

**Eureka County - NV**  
**Mike Rebaleati - Recorder**

Fee: \$20.50

Page 1 of 1

RPTT

Recorded By: LLH

Book- 0473 Page- 0102



0211873

**DOC # 0211874**

05/23/2008

3 53 PM

**Official Record**

Recording requested By  
TREND RESOURCES LLC

**Eureka County - NV**

**Mike Rebaleati - Recorder**

Fee: \$20.50

Page 1 of 1

RPTT:

Recorded By: LLH

Book- 0473 Page- 0103



0211874

**AFTER RECORDING RETURN TO:**

Trend Resources LLC  
610 Rock Blvd, Suite 205  
Sparks, Nevada 89431

**CERTIFICATE OF LOCATION**  
**LODE MINING CLAIM**  
**EUREKA COUNTY, NEVADA**

The undersigned affirms that this document does not contain a social security number.

KNOW ALL MEN BY THESE PRESENTS, That the undersigned hereby certifies that:

Trend Resources LLC  
610 Rock Blvd, Suite 205  
Sparks, Nevada 89431

has located the LAM 8 Lode Mining Claim on the 26 day of February, 2008 whose dimensions are approximately 1500 feet by 600 feet. By this Declaration and such location, the above named locator(s) claim all veins, lodes, ledges, deposits and surface ground within the boundaries of said claim.

Said claim is a lode it being situated in the above mentioned county and state, and it is distinctly marked on the ground so that its boundaries may be readily traced by four 2" x 2" wooden posts four feet long. Each monument is marked with a scribed metal tag, which states the claim name and number, and the location of the monument with respect to the claim.

Beginning at the NE corner (Cor. No. 1), thence 1500 feet south to the SE Corner (Cor. No. 2), thence 600 feet west to the SW Corner (Cor. No. 3), thence 1500 feet north to the NW Corner (Cor. No. 4), thence 600 feet east to the Point of Beginning.


The Claim is approximately 1500 feet long and 600 feet wide, such that 10 feet are claimed in a northerly direction and 1490 feet in a southerly direction from the point of discovery (monument of location), at which the Notice of Location was posted, together with 300 feet on each side of the monument of location and center line of the Claim. The general course of the lode or vein is from the northerly to the southerly direction.

This claim is located in all or part of the following quarter section(s):

SE 1/4 of Section 6, T 17 N, R 53 E, M.D.M.  
SW 1/4 of Section 6, T 17 N, R 53 E, M.D.M.

in EUREKA County, State of Nevada.

The work of location consisted of making a claim map as provided in N.R.S. 517.040.

  
Agent - Alan R. Day

**AFTER RECORDING RETURN TO:**

Trend Resources LLC  
610 Rock Blvd, Suite 205  
Sparks, Nevada 89431

**CERTIFICATE OF LOCATION**  
**LODE MINING CLAIM**  
**EUREKA COUNTY, NEVADA**

The undersigned affirms that this document does not contain a social security number.

KNOW ALL MEN BY THESE PRESENTS, That the undersigned hereby certifies that:

Trend Resources LLC  
610 Rock Blvd, Suite 205  
Sparks, Nevada 89431

has located the LAM 10 Lode Mining Claim on the 26 day of February, 2008 whose dimensions are approximately 1500 feet by 600 feet. By this Declaration and such location, the above named locator(s) claim all veins, lodes, ledges, deposits and surface ground within the boundaries of said claim.

Said claim is a lode it being situated in the above mentioned county and state, and it is distinctly marked on the ground so that its boundaries may be readily traced by four 2" x 2" wooden posts four feet long. Each monument is marked with a scribed metal tag, which states the claim name and number, and the location of the monument with respect to the claim.

Beginning at the NE corner (Cor. No. 1), thence 1500 feet south to the SE Corner (Cor. No. 2), thence 600 feet west to the SW Corner (Cor. No. 3), thence 1500 feet north to the NW Corner (Cor. No. 4), thence 600 feet east to the Point of Beginning.

The Claim is approximately 1500 feet long and 600 feet wide, such that 10 feet are claimed in a northerly direction and 1490 feet in a southerly direction from the point of discovery (monument of location), at which the Notice of Location was posted, together with 300 feet on each side of the monument of location and center line of the Claim. The general course of the lode or vein is from the northerly to the southerly direction.

This claim is located in all or part of the following quarter section(s):

SE 1/4 of Section 6, T 17 N, R 53 E, M.D.M.

in EUREKA County, State of Nevada.

The work of location consisted of making a claim map as provided in N.R.S. 517.040.



Agent - Alan R. Day

**DOC # 0211875**

05/23/2008

3:53 PM

**Official Record**

Recording requested By  
TREND RESOURCES LLC

**Eureka County - NV**  
**Mike Rebaleati - Recorder**

Fee \$20.50

Page 1 of 1

RPTT:

Recorded By LLH

Book- 0473 Page- 0104



0211875

**DOC # 0211876**

05/23/2008

3:53 PM

**Official Record**

Recording requested By  
TREND RESOURCES LLC

**Eureka County - NV**

**Mike Rebaleati - Recorder**

Fee **\$20.50**

Page **1** of **1**

RPTT:

Recorded By: **LLH**

Book- **0473** Page- **0105**



**0211876**

**AFTER RECORDING RETURN TO:**

Trend Resources LLC  
610 Rock Blvd, Suite 205  
Sparks, Nevada 89431

**CERTIFICATE OF LOCATION**  
**LODE MINING CLAIM**  
**EUREKA COUNTY, NEVADA**

The undersigned affirms that this document does not contain a social security number.

KNOW ALL MEN BY THESE PRESENTS, That the undersigned hereby certifies that:

Trend Resources LLC  
610 Rock Blvd, Suite 205  
Sparks, Nevada 89431

has located the LAM 12 Lode Mining Claim on the 26 day of February, 2008 whose dimensions are approximately 1500 feet by 600 feet. By this Declaration and such location, the above named locator(s) claim all veins, lodes, ledges, deposits and surface ground within the boundaries of said claim.

Said claim is a lode it being situated in the above mentioned county and state, and it is distinctly marked on the ground so that its boundaries may be readily traced by four 2" x 2" wooden posts four feet long. Each monument is marked with a scribed metal tag, which states the claim name and number, and the location of the monument with respect to the claim.

Beginning at the NE corner (Cor. No. 1), thence 1500 feet south to the SE Corner (Cor. No. 2), thence 600 feet west to the SW Corner (Cor. No. 3), thence 1500 feet north to the NW Corner (Cor. No. 4), thence 600 feet east to the Point of Beginning.

The Claim is approximately 1500 feet long and 600 feet wide, such that 10 feet are claimed in a northerly direction and 1490 feet in a southerly direction from the point of discovery (monument of location), at which the Notice of Location was posted, together with 300 feet on each side of the monument of location and center line of the Claim. The general course of the lode or vein is from the northerly to the southerly direction.

This claim is located in all or part of the following quarter section(s):

SE 1/4 of Section 6, T 17 N, R 53 E, M.D.M.

in EUREKA County, State of Nevada.

The work of location consisted of making a claim map as provided in N.R.S. 517.040.

  
Agent - Alan R. Day

**AFTER RECORDING RETURN TO:**

Trend Resources LLC  
610 Rock Blvd, Suite 205  
Sparks, Nevada 89431

**CERTIFICATE OF LOCATION**  
**LODE MINING CLAIM**  
**EUREKA COUNTY, NEVADA**

The undersigned affirms that this document does not contain a social security number.

KNOW ALL MEN BY THESE PRESENTS, That the undersigned hereby certifies that:

Trend Resources LLC  
610 Rock Blvd, Suite 205  
Sparks, Nevada 89431

has located the LAM 14 Lode Mining Claim on the 26 day of February, 2008 whose dimensions are approximately 1500 feet by 600 feet. By this Declaration and such location, the above named locator(s) claim all veins, lodes, ledges, deposits and surface ground within the boundaries of said claim.

Said claim is a lode it being situated in the above mentioned county and state, and it is distinctly marked on the ground so that its boundaries may be readily traced by four 2" x 2" wooden posts four feet long. Each monument is marked with a scribed metal tag, which states the claim name and number, and the location of the monument with respect to the claim.

Beginning at the NE corner (Cor. No. 1), thence 1500 feet south to the SE Corner (Cor. No. 2), thence 600 feet west to the SW Corner (Cor. No. 3), thence 1500 feet north to the NW Corner (Cor. No. 4), thence 600 feet east to the Point of Beginning.


The Claim is approximately 1500 feet long and 600 feet wide, such that 10 feet are claimed in a northerly direction and 1490 feet in a southerly direction from the point of discovery (monument of location), at which the Notice of Location was posted, together with 300 feet on each side of the monument of location and center line of the Claim. The general course of the lode or vein is from the northerly to the southerly direction.

This claim is located in all or part of the following quarter section(s):

SE 1/4 of Section 6, T 17 N, R 53 E, M.D.M.

in EUREKA County, State of Nevada.

The work of location consisted of making a claim map as provided in N.R.S. 517.040.



Agent - Alan R. Day

**DOC # 0211877**

05/23/2008

3:53 PM

**Official Record**

Recording requested By  
TREND RESOURCES LLC

**Eureka County - NV**

**Mike Rebaleati - Recorder**

Fee: \$20.50

Page 1 of 1

RPTT:

Recorded By LLH

Book- 0473 Page- 0106



0211877



**DOC # 0211878**

05/23/2008

3:53 PM

**Official Record**

Recording requested By  
TREND RESOURCES LLC

**Eureka County - NV**

**Mike Rebaleati - Recorder**

Fee: \$20.50

Page 1 of 1

RPTT

Recorded By LLH

Book- 0473 Page- 0107



0211878

**AFTER RECORDING RETURN TO:**

Trend Resources LLC  
610 Rock Blvd, Suite 205  
Sparks, Nevada 89431

**CERTIFICATE OF LOCATION**  
**LODE MINING CLAIM**  
**EUREKA COUNTY, NEVADA**

The undersigned affirms that this document does not contain a social security number.

KNOW ALL MEN BY THESE PRESENTS, That the undersigned hereby certifies that:

Trend Resources LLC  
610 Rock Blvd, Suite 205  
Sparks, Nevada 89431

has located the LAM 15 Lode Mining Claim on the 26 day of February, 2008 whose dimensions are approximately 1500 feet by 600 feet. By this Declaration and such location, the above named locator(s) claim all veins, lodes, ledges, deposits and surface ground within the boundaries of said claim.

Said claim is a lode it being situated in the above mentioned county and state, and it is distinctly marked on the ground so that its boundaries may be readily traced by four 2" x 2" wooden posts four feet long. Each monument is marked with a scribed metal tag, which states the claim name and number, and the location of the monument with respect to the claim.

Beginning at the NE corner (Cor. No. 1), thence 1500 feet south to the SE Corner (Cor. No. 2), thence 600 feet west to the SW Corner (Cor. No. 3), thence 1500 feet north to the NW Corner (Cor. No. 4), thence 600 feet east to the Point of Beginning.

The Claim is approximately 1500 feet long and 600 feet wide, such that 1490 feet are claimed in a northerly direction and 10 feet in a southerly direction from the point of discovery (monument of location), at which the Notice of Location was posted, together with 300 feet on each side of the monument of location and center line of the Claim. The general course of the lode or vein is from the northerly to the southerly direction.

This claim is located in all or part of the following quarter section(s):

NW 1/4 of Section 7, T 17 N, R 53 E, M.D.M.  
SW 1/4 of Section 6, T 17 N, R 53 E, M.D.M.

in EUREKA County, State of Nevada.

The work of location consisted of making a claim map as provided in N.R.S. 517.040.

Agent - Alan R. Day



**AFTER RECORDING RETURN TO:**

Trend Resources LLC  
610 Rock Blvd, Suite 205  
Sparks, Nevada 89431

**CERTIFICATE OF LOCATION**  
**LODE MINING CLAIM**  
**EUREKA COUNTY, NEVADA**

The undersigned affirms that this document does not contain a social security number.

KNOW ALL MEN BY THESE PRESENTS, That the undersigned hereby certifies that:

Trend Resources LLC  
610 Rock Blvd, Suite 205  
Sparks, Nevada 89431

has located the LAM 16 Lode Mining Claim on the 26 day of February, 2008 whose dimensions are approximately 1500 feet by 600 feet. By this Declaration and such location, the above named locator(s) claim all veins, lodes, ledges, deposits and surface ground within the boundaries of said claim.

Said claim is a lode it being situated in the above mentioned county and state, and it is distinctly marked on the ground so that its boundaries may be readily traced by four 2" x 2" wooden posts four feet long. Each monument is marked with a scribed metal tag, which states the claim name and number, and the location of the monument with respect to the claim.

Beginning at the NE corner (Cor. No. 1), thence 1500 feet south to the SE Corner (Cor. No. 2), thence 600 feet west to the SW Corner (Cor. No. 3), thence 1500 feet north to the NW Corner (Cor. No. 4), thence 600 feet east to the Point of Beginning.


The Claim is approximately 1500 feet long and 600 feet wide, such that 10 feet are claimed in a northerly direction and 1490 feet in a southerly direction from the point of discovery (monument of location), at which the Notice of Location was posted, together with 300 feet on each side of the monument of location and center line of the Claim. The general course of the lode or vein is from the northerly to the southerly direction.

This claim is located in all or part of the following quarter section(s):

NW 1/4 of Section 7, T 17 N, R 53 E, M.D.M.  
SW 1/4 of Section 7, T 17 N, R 53 E, M.D.M.

in EUREKA County, State of Nevada.

The work of location consisted of making a claim map as provided in N.R.S. 517.040.

  
Agent - Alan R. Day

**DOC # 0211879**

05/23/2008

3 53 PM

**Official Record**

Recording requested By  
TREND RESOURCES LLC

**Eureka County - NV**  
**Mike Rebaleati - Recorder**

Fee: \$20.50

Page 1 of 1

RPTT.

Recorded By: LLH

Book- 0473 Page- 0108



0211879

**DOC # 0211880**

05/23/2008

3 53 PM

**Official Record**

Recording requested By  
TREND RESOURCES LLC

**Eureka County - NV**

**Mike Rebaleati - Recorder**

Fee: \$20.50

Page 1 of 1

RPTT:

Recorded By: LLH

Book- 0473 Page- 0109



**AFTER RECORDING RETURN TO:**

Trend Resources LLC  
610 Rock Blvd, Suite 205  
Sparks, Nevada 89431

**CERTIFICATE OF LOCATION**  
**LODE MINING CLAIM**  
**EUREKA COUNTY, NEVADA**

The undersigned affirms that this document does not contain a social security number.

KNOW ALL MEN BY THESE PRESENTS, That the undersigned hereby certifies that:

Trend Resources LLC  
610 Rock Blvd, Suite 205  
Sparks, Nevada 89431

has located the LAM 17 Lode Mining Claim on the 26 day of February, 2008 whose dimensions are approximately 1500 feet by 600 feet. By this Declaration and such location, the above named locator(s) claim all veins, lodes, ledges, deposits and surface ground within the boundaries of said claim.

Said claim is a lode it being situated in the above mentioned county and state, and it is distinctly marked on the ground so that its boundaries may be readily traced by four 2" x 2" wooden posts four feet long. Each monument is marked with a scribed metal tag, which states the claim name and number, and the location of the monument with respect to the claim.

Beginning at the NE corner (Cor. No. 1), thence 1500 feet south to the SE Corner (Cor. No. 2), thence 600 feet west to the SW Corner (Cor. No. 3), thence 1500 feet north to the NW Corner (Cor. No. 4), thence 600 feet east to the Point of Beginning.

The Claim is approximately 1500 feet long and 600 feet wide, such that 1490 feet are claimed in a northerly direction and 10 feet in a southerly direction from the point of discovery (monument of location), at which the Notice of Location was posted, together with 300 feet on each side of the monument of location and center line of the Claim. The general course of the lode or vein is from the northerly to the southerly direction.

This claim is located in all or part of the following quarter section(s):

NW 1/4 of Section 7, T 17 N, R 53 E, M.D.M.  
SW 1/4 of Section 6, T 17 N, R 53 E, M.D.M.

in EUREKA County, State of Nevada.

The work of location consisted of making a claim map as provided in N.R.S. 517.040.

Agent - Alan R. Day

**DOC # 0211881**

05/23/2008

3 53 PM

**Official Record**

Recording requested by  
TREND RESOURCES LLC

**Eureka County - NV**

**Mike Rebaleati - Recorder**

Fee: \$20.50

Page 1 of 1

RPTT

Recorded By LLH

Book- 0473 Page- 0110



**AFTER RECORDING RETURN TO:**

Trend Resources LLC  
610 Rock Blvd, Suite 205  
Sparks, Nevada 89431

**CERTIFICATE OF LOCATION**  
**LODE MINING CLAIM**  
**EUREKA COUNTY, NEVADA**

The undersigned affirms that this document does not contain a social security number.

KNOW ALL MEN BY THESE PRESENTS, That the undersigned hereby certifies that:

Trend Resources LLC  
610 Rock Blvd, Suite 205  
Sparks, Nevada 89431

has located the LAM 18 Lode Mining Claim on the 26 day of February, 2008 whose dimensions are approximately 1500 feet by 600 feet. By this Declaration and such location, the above named locator(s) claim all veins, lodes, ledges, deposits and surface ground within the boundaries of said claim.

Said claim is a lode it being situated in the above mentioned county and state, and it is distinctly marked on the ground so that its boundaries may be readily traced by four 2" x 2" wooden posts four feet long. Each monument is marked with a scribed metal tag, which states the claim name and number, and the location of the monument with respect to the claim.

Beginning at the NE corner (Cor. No. 1), thence 1500 feet south to the SE Corner (Cor. No. 2), thence 600 feet west to the SW Corner (Cor. No. 3), thence 1500 feet north to the NW Corner (Cor. No. 4), thence 600 feet east to the Point of Beginning.

The Claim is approximately 1500 feet long and 600 feet wide, such that 10 feet are claimed in a northerly direction and 1490 feet in a southerly direction from the point of discovery (monument of location), at which the Notice of Location was posted, together with 300 feet on each side of the monument of location and center line of the Claim. The general course of the lode or vein is from the northerly to the southerly direction.

This claim is located in all or part of the following quarter section(s):

NW 1/4 of Section 7, T 17 N, R 53 E, M.D.M.  
SW 1/4 of Section 7, T 17 N, R 53 E, M.D.M.

in EUREKA County, State of Nevada.

The work of location consisted of making a claim map as provided in N.R.S. 517.040.

Agent - Alan R. Day

**AFTER RECORDING RETURN TO:**

Trend Resources LLC  
610 Rock Blvd, Suite 205  
Sparks, Nevada 89431

**CERTIFICATE OF LOCATION**  
**LODE MINING CLAIM**  
**EUREKA COUNTY, NEVADA**

The undersigned affirms that this document does not contain a social security number.

KNOW ALL MEN BY THESE PRESENTS, That the undersigned hereby certifies that:

Trend Resources LLC  
610 Rock Blvd, Suite 205  
Sparks, Nevada 89431

has located the LAM 19 Lode Mining Claim on the 26 day of February, 2008 whose dimensions are approximately 1500 feet by 600 feet. By this Declaration and such location, the above named locator(s) claim all veins, lodes, ledges, deposits and surface ground within the boundaries of said claim.

Said claim is a lode it being situated in the above mentioned county and state, and it is distinctly marked on the ground so that its boundaries may be readily traced by four 2" x 2" wooden posts four feet long. Each monument is marked with a scribed metal tag, which states the claim name and number, and the location of the monument with respect to the claim.

Beginning at the NE corner (Cor. No. 1), thence 1500 feet south to the SE Corner (Cor. No. 2), thence 600 feet west to the SW Corner (Cor. No. 3), thence 1500 feet north to the NW Corner (Cor. No. 4), thence 600 feet east to the Point of Beginning.

The Claim is approximately 1500 feet long and 600 feet wide, such that 1490 feet are claimed in a northerly direction and 10 feet in a southerly direction from the point of discovery (monument of location), at which the Notice of Location was posted, together with 300 feet on each side of the monument of location and center line of the Claim. The general course of the lode or vein is from the northerly to the southerly direction.

This claim is located in all or part of the following quarter section(s):

NW 1/4 of Section 7, T 17 N, R 53 E, M.D.M.  
SW 1/4 of Section 6, T 17 N, R 53 E, M.D.M.

in EUREKA County, State of Nevada.

The work of location consisted of making a claim map as provided in N.R.S. 517.040.

  
Agent - Alan R. Day

**DOC # 0211882**

05/23/2008 3:53 PM  
**Official Record**  
Recording requested By  
TREND RESOURCES LLC

Eureka County - NV  
Mike Rebaleati - Recorder  
Fee: \$20.50 Page 1 of 1  
RPTT: Recorded By LLH  
Book- 0473 Page- 0111



**DOC # 0211883**

05/23/2008

3:53 PM

**Official Record**

Recording requested By  
TREND RESOURCES LLC

**Eureka County - NV**

**Mike Rebaleati - Recorder**

Fee: \$20.50

Page 1 of 1

RPTT

Recorded By LLH

Book- 0473 Page- 0112



0211883

**AFTER RECORDING RETURN TO:**

Trend Resources LLC  
610 Rock Blvd, Suite 205  
Sparks, Nevada 89431

**CERTIFICATE OF LOCATION**  
**LODE MINING CLAIM**  
**EUREKA COUNTY, NEVADA**

The undersigned affirms that this document does not contain a social security number.

KNOW ALL MEN BY THESE PRESENTS, That the undersigned hereby certifies that:

Trend Resources LLC  
610 Rock Blvd, Suite 205  
Sparks, Nevada 89431

has located the LAM 20 Lode Mining Claim on the 26 day of February, 2008 whose dimensions are approximately 1500 feet by 600 feet. By this Declaration and such location, the above named locator(s) claim all veins, lodes, ledges, deposits and surface ground within the boundaries of said claim.

Said claim is a lode it being situated in the above mentioned county and state, and it is distinctly marked on the ground so that its boundaries may be readily traced by four 2" x 2" wooden posts four feet long. Each monument is marked with a scribed metal tag, which states the claim name and number, and the location of the monument with respect to the claim.

Beginning at the NE corner (Cor. No. 1), thence 1500 feet south to the SE Corner (Cor. No. 2), thence 600 feet west to the SW Corner (Cor. No. 3), thence 1500 feet north to the NW Corner (Cor. No. 4), thence 600 feet east to the Point of Beginning.


The Claim is approximately 1500 feet long and 600 feet wide, such that 10 feet are claimed in a northerly direction and 1490 feet in a southerly direction from the point of discovery (monument of location), at which the Notice of Location was posted, together with 300 feet on each side of the monument of location and center line of the Claim. The general course of the lode or vein is from the northerly to the southerly direction.

This claim is located in all or part of the following quarter section(s):

NW 1/4 of Section 7, T 17 N, R 53 E, M.D.M.  
SW 1/4 of Section 7, T 17 N, R 53 E, M.D.M.

in EUREKA County, State of Nevada.

The work of location consisted of making a claim map as provided in N.R.S. 517.040.

  
Agent - Alan R. Day

**AFTER RECORDING RETURN TO:**

Trend Resources LLC  
610 Rock Blvd, Suite 205  
Sparks, Nevada 89431

**CERTIFICATE OF LOCATION**  
**LODE MINING CLAIM**  
**EUREKA COUNTY, NEVADA**

The undersigned affirms that this document does not contain a social security number.

KNOW ALL MEN BY THESE PRESENTS, That the undersigned hereby certifies that:

Trend Resources LLC  
610 Rock Blvd, Suite 205  
Sparks, Nevada 89431

has located the LAM 21 Lode Mining Claim on the 26 day of February, 2008 whose dimensions are approximately 1500 feet by 600 feet. By this Declaration and such location, the above named locator(s) claim all veins, lodes, ledges, deposits and surface ground within the boundaries of said claim.

Said claim is a lode it being situated in the above mentioned county and state, and it is distinctly marked on the ground so that its boundaries may be readily traced by four 2" x 2" wooden posts four feet long. Each monument is marked with a scribed metal tag, which states the claim name and number, and the location of the monument with respect to the claim.

Beginning at the NE corner (Cor. No. 1), thence 1500 feet south to the SE Corner (Cor. No. 2), thence 600 feet west to the SW Corner (Cor. No. 3), thence 1500 feet north to the NW Corner (Cor. No. 4), thence 600 feet east to the Point of Beginning.

The Claim is approximately 1500 feet long and 600 feet wide, such that 1490 feet are claimed in a northerly direction and 10 feet in a southerly direction from the point of discovery (monument of location), at which the Notice of Location was posted, together with 300 feet on each side of the monument of location and center line of the Claim. The general course of the lode or vein is from the northerly to the southerly direction.

This claim is located in all or part of the following quarter section(s):

NE 1/4 of Section 7, T 17 N, R 53 E, M.D.M.  
NW 1/4 of Section 7, T 17 N, R 53 E, M.D.M.  
SE 1/4 of Section 6, T 17 N, R 53 E, M.D.M.  
SW 1/4 of Section 6, T 17 N, R 53 E, M.D.M.

in EUREKA County, State of Nevada.

The work of location consisted of making a claim map as provided in N.R.S. 517.040.

  
Agent - Alan R. Day

**DOC # 0211884**

05/23/2008

3:53 PM

**Official Record**

Recording requested By  
TREND RESOURCES LLC

Eureka County - NV  
Mike Rebaleati - Recorder

Fee: \$20.50

Page 1 of 1

RPTT

Recorded By: LLH

Book- 0473 Page- 0113



0211884

**DOC # 0211885**

05/23/2008

3 53 PM

**Official Record**

Recording requested By  
TREND RESOURCES LLC

**Eureka County - NV**

**Mike Rebaleati - Recorder**

Fee: \$20.50

Page 1 of 1

RPTT:

Recorded By: LLP

Book- 0473 Page- 0114



0211885

**AFTER RECORDING RETURN TO:**

Trend Resources LLC  
610 Rock Blvd, Suite 205  
Sparks, Nevada 89431

**CERTIFICATE OF LOCATION  
LODE MINING CLAIM  
EUREKA COUNTY, NEVADA**

The undersigned affirms that this document does not contain a social security number.

KNOW ALL MEN BY THESE PRESENTS, That the undersigned hereby certifies that:

Trend Resources LLC  
610 Rock Blvd, Suite 205  
Sparks, Nevada 89431

has located the LAM 22 Lode Mining Claim on the 26 day of February, 2008 whose dimensions are approximately 1500 feet by 600 feet. By this Declaration and such location, the above named locator(s) claim all veins, lodes, ledges, deposits and surface ground within the boundaries of said claim.

Said claim is a lode it being situated in the above mentioned county and state, and it is distinctly marked on the ground so that its boundaries may be readily traced by four 2" x 2" wooden posts four feet long. Each monument is marked with a scribed metal tag, which states the claim name and number, and the location of the monument with respect to the claim.

Beginning at the NE corner (Cor. No. 1), thence 1500 feet south to the SE Corner (Cor. No. 2), thence 600 feet west to the SW Corner (Cor. No. 3), thence 1500 feet north to the NW Corner (Cor. No. 4), thence 600 feet east to the Point of Beginning.

The Claim is approximately 1500 feet long and 600 feet wide, such that 10 feet are claimed in a northerly direction and 1490 feet in a southerly direction from the point of discovery (monument of location), at which the Notice of Location was posted, together with 300 feet on each side of the monument of location and center line of the Claim. The general course of the lode or vein is from the northerly to the southerly direction.

This claim is located in all or part of the following quarter section(s):

NE 1/4 of Section 7, T 17 N, R 53 E, M.D.M.  
NW 1/4 of Section 7, T 17 N, R 53 E, M.D.M.  
SE 1/4 of Section 7, T 17 N, R 53 E, M.D.M.  
SW 1/4 of Section 7, T 17 N, R 53 E, M.D.M.

in EUREKA County, State of Nevada.

The work of location consisted of making a claim map as provided in N.R.S. 517.040.

Agent - Alan R. Day



**DOC # 0211886**

05/23/2008

3:53 PM

**Official Record**

Recording requested By  
TREND RESOURCES LLC

**Eureka County - NV**

**Mike Rebaleati - Recorder**

Fee **\$20.50**

Page 1 of 1

RPTT:

Recorded By: LLH

Book- 0473 Page- 0115



0211886

**AFTER RECORDING RETURN TO:**

Trend Resources LLC  
610 Rock Blvd, Suite 205  
Sparks, Nevada 89431

**CERTIFICATE OF LOCATION**  
**LODE MINING CLAIM**  
**EUREKA COUNTY, NEVADA**

The undersigned affirms that this document does not contain a social security number.

KNOW ALL MEN BY THESE PRESENTS, That the undersigned hereby certifies that:

Trend Resources LLC  
610 Rock Blvd, Suite 205  
Sparks, Nevada 89431

has located the LAM 23 Lode Mining Claim on the 26 day of February, 2008 whose dimensions are approximately 1500 feet by 600 feet. By this Declaration and such location, the above named locator(s) claim all veins, lodes, ledges, deposits and surface ground within the boundaries of said claim.

Said claim is a lode it being situated in the above mentioned county and state, and it is distinctly marked on the ground so that its boundaries may be readily traced by four 2" x 2" wooden posts four feet long. Each monument is marked with a scribed metal tag, which states the claim name and number, and the location of the monument with respect to the claim.

Beginning at the NE corner (Cor. No. 1), thence 1500 feet south to the SE Corner (Cor. No. 2), thence 600 feet west to the SW Corner (Cor. No. 3), thence 1500 feet north to the NW Corner (Cor. No. 4), thence 600 feet east to the Point of Beginning.


The Claim is approximately 1500 feet long and 600 feet wide, such that 1490 feet are claimed in a northerly direction and 10 feet in a southerly direction from the point of discovery (monument of location), at which the Notice of Location was posted, together with 300 feet on each side of the monument of location and center line of the Claim. The general course of the lode or vein is from the northerly to the southerly direction.

This claim is located in all or part of the following quarter section(s):

NE 1/4 of Section 7, T 17 N, R 53 E, M.D.M.  
SE 1/4 of Section 6, T 17 N, R 53 E, M.D.M.

in EUREKA County, State of Nevada.

The work of location consisted of making a claim map as provided in N.R.S. 517.040.

  
Agent - Alan R. Day

**DOC # 0211887**

05/23/2008

3 53 PM

**Official Record**

Recording requested By  
TREND RESOURCES LLC

**Eureka County - NV**

**Mike Rebaleati - Recorder**

Fee: \$20.50

Page 1 of 1

RPTT:

Recorded By: LLH

Book- 0473 Page- 0116



0211887

**AFTER RECORDING RETURN TO:**

Trend Resources LLC  
610 Rock Blvd, Suite 205  
Sparks, Nevada 89431

**CERTIFICATE OF LOCATION**  
**LODE MINING CLAIM**  
**EUREKA COUNTY, NEVADA**

The undersigned affirms that this document does not contain a social security number.

KNOW ALL MEN BY THESE PRESENTS, That the undersigned hereby certifies that:

Trend Resources LLC  
610 Rock Blvd, Suite 205  
Sparks, Nevada 89431

has located the LAM 24 Lode Mining Claim on the 26 day of February, 2008 whose dimensions are approximately 1500 feet by 600 feet. By this Declaration and such location, the above named locator(s) claim all veins, lodes, ledges, deposits and surface ground within the boundaries of said claim.

Said claim is a lode it being situated in the above mentioned county and state, and it is distinctly marked on the ground so that its boundaries may be readily traced by four 2" x 2" wooden posts four feet long. Each monument is marked with a scribed metal tag, which states the claim name and number, and the location of the monument with respect to the claim.

Beginning at the NE corner (Cor. No. 1), thence 1500 feet south to the SE Corner (Cor. No. 2), thence 600 feet west to the SW Corner (Cor. No. 3), thence 1500 feet north to the NW Corner (Cor. No. 4), thence 600 feet east to the Point of Beginning.

The Claim is approximately 1500 feet long and 600 feet wide, such that 10 feet are claimed in a northerly direction and 1490 feet in a southerly direction from the point of discovery (monument of location), at which the Notice of Location was posted, together with 300 feet on each side of the monument of location and center line of the Claim. The general course of the lode or vein is from the northerly to the southerly direction.

This claim is located in all or part of the following quarter section(s):

NE 1/4 of Section 7, T 17 N, R 53 E, M.D.M.  
SE 1/4 of Section 7, T 17 N, R 53 E, M.D.M.

in EUREKA County, State of Nevada.

The work of location consisted of making a claim map as provided in N.R.S. 517.040.

  
Agent - Alan R. Day

**AFTER RECORDING RETURN TO:**

Trend Resources LLC  
610 Rock Blvd, Suite 205  
Sparks, Nevada 89431

**CERTIFICATE OF LOCATION**  
**LODE MINING CLAIM**  
**EUREKA COUNTY, NEVADA**

The undersigned affirms that this document does not contain a social security number.

KNOW ALL MEN BY THESE PRESENTS, That the undersigned hereby certifies that:

Trend Resources LLC  
610 Rock Blvd, Suite 205  
Sparks, Nevada 89431

has located the LAM 25 Lode Mining Claim on the 26 day of February, 2008 whose dimensions are approximately 1500 feet by 600 feet. By this Declaration and such location, the above named locator(s) claim all veins, lodes, ledges, deposits and surface ground within the boundaries of said claim.

Said claim is a lode it being situated in the above mentioned county and state, and it is distinctly marked on the ground so that its boundaries may be readily traced by four 2" x 2" wooden posts four feet long. Each monument is marked with a scribed metal tag, which states the claim name and number, and the location of the monument with respect to the claim.

Beginning at the NE corner (Cor. No. 1), thence 1500 feet south to the SE Corner (Cor. No. 2), thence 600 feet west to the SW Corner (Cor. No. 3), thence 1500 feet north to the NW Corner (Cor. No. 4), thence 600 feet east to the Point of Beginning.

The Claim is approximately 1500 feet long and 600 feet wide, such that 1490 feet are claimed in a northerly direction and 10 feet in a southerly direction from the point of discovery (monument of location), at which the Notice of Location was posted, together with 300 feet on each side of the monument of location and center line of the Claim. The general course of the lode or vein is from the northerly to the southerly direction.

This claim is located in all or part of the following quarter section(s):

NE 1/4 of Section 7, T 17 N, R 53 E, M.D.M.  
SE 1/4 of Section 6, T 17 N, R 53 E, M.D.M.

in EUREKA County, State of Nevada.

The work of location consisted of making a claim map as provided in N.R.S. 517.040.

  
Agent - Alan R. Day

**DOC # 0211888**

05/23/2008 3:53 PM

**Official Record**

Recording requested By  
TREND RESOURCES LLC

**Eureka County - NV**

**Mike Rebaleati - Recorder**

Fee: \$20.50

Page 1 of 1

RPTT:

Recorded By: LLH

Book- 0473 Page- 0117



0211888

**DOC # 0211889**

05/23/2008

3:53 PM

**Official Record**

Recording requested By  
TREND RESOURCES LLC

**Eureka County - NV**

**Mike Rebaleati - Recorder**

Fee: \$20.50

Page 1 of 1

RPTT:

Recorded By: LLH

Book- 0473 Page- 0118



0211889

**AFTER RECORDING RETURN TO:**

Trend Resources LLC  
610 Rock Blvd, Suite 205  
Sparks, Nevada 89431

**CERTIFICATE OF LOCATION**  
**LODE MINING CLAIM**  
**EUREKA COUNTY, NEVADA**

The undersigned affirms that this document does not contain a social security number.

KNOW ALL MEN BY THESE PRESENTS, That the undersigned hereby certifies that:

Trend Resources LLC  
610 Rock Blvd, Suite 205  
Sparks, Nevada 89431

has located the LAM 26 Lode Mining Claim on the 26 day of February, 2008 whose dimensions are approximately 1500 feet by 600 feet. By this Declaration and such location, the above named locator(s) claim all veins, lodes, ledges, deposits and surface ground within the boundaries of said claim.

Said claim is a lode it being situated in the above mentioned county and state, and it is distinctly marked on the ground so that its boundaries may be readily traced by four 2" x 2" wooden posts four feet long. Each monument is marked with a scribed metal tag, which states the claim name and number, and the location of the monument with respect to the claim.

Beginning at the NE corner (Cor. No. 1), thence 1500 feet south to the SE Corner (Cor. No. 2), thence 600 feet west to the SW Corner (Cor. No. 3), thence 1500 feet north to the NW Corner (Cor. No. 4), thence 600 feet east to the Point of Beginning.


The Claim is approximately 1500 feet long and 600 feet wide, such that 10 feet are claimed in a northerly direction and 1490 feet in a southerly direction from the point of discovery (monument of location), at which the Notice of Location was posted, together with 300 feet on each side of the monument of location and center line of the Claim. The general course of the lode or vein is from the northerly to the southerly direction.

This claim is located in all or part of the following quarter section(s):

NE 1/4 of Section 7, T 17 N, R 53 E, M.D.M.  
SE 1/4 of Section 7, T 17 N, R 53 E, M.D.M.

in EUREKA County, State of Nevada.

The work of location consisted of making a claim map as provided in N.R.S. 517.040.

  
Agent - Alan R. Day

**DOC # 0211890**

05/23/2008

3:53 PM

**Official Record**

Recording requested By  
TREND RESOURCES LLC

**Eureka County - NV**

**Mike Rebaleati - Recorder**

Fee: \$20.50

Page 1 of 1

RPTT.

Recorded By: LLH

Book- 0473 Page- 0119



0211890

**AFTER RECORDING RETURN TO:**

Trend Resources LLC  
610 Rock Blvd, Suite 205  
Sparks, Nevada 89431

**CERTIFICATE OF LOCATION  
LODE MINING CLAIM  
EUREKA COUNTY, NEVADA**

The undersigned affirms that this document does not contain a social security number.

KNOW ALL MEN BY THESE PRESENTS, That the undersigned hereby certifies that:

Trend Resources LLC  
610 Rock Blvd, Suite 205  
Sparks, Nevada 89431

has located the LAM 27 Lode Mining Claim on the 26 day of February, 2008 whose dimensions are approximately 1500 feet by 600 feet. By this Declaration and such location, the above named locator(s) claim all veins, lodes, ledges, deposits and surface ground within the boundaries of said claim.

Said claim is a lode it being situated in the above mentioned county and state, and it is distinctly marked on the ground so that its boundaries may be readily traced by four 2" x 2" wooden posts four feet long. Each monument is marked with a scribed metal tag, which states the claim name and number, and the location of the monument with respect to the claim.

Beginning at the NE corner (Cor. No. 1), thence 1500 feet south to the SE Corner (Cor. No. 2), thence 600 feet west to the SW Corner (Cor. No. 3), thence 1500 feet north to the NW Corner (Cor. No. 4), thence 600 feet east to the Point of Beginning.

The Claim is approximately 1500 feet long and 600 feet wide, such that 1490 feet are claimed in a northerly direction and 10 feet in a southerly direction from the point of discovery (monument of location), at which the Notice of Location was posted, together with 300 feet on each side of the monument of location and center line of the Claim. The general course of the lode or vein is from the northerly to the southerly direction.

This claim is located in all or part of the following quarter section(s):

NE 1/4 of Section 7, T 17 N, R 53 E, M.D.M.  
SE 1/4 of Section 6, T 17 N, R 53 E, M.D.M.

in EUREKA County, State of Nevada.

The work of location consisted of making a claim map as provided in N.R.S. 517.040.

Agent - Alan R. Day

**DOC # 0211891**

05/23/2008

3 53 PM

**Official Record**

Recording requested By  
TREND RESOURCES LLC

**Eureka County - NV**

**Mike Rebaleati - Recorder**

Fee: \$20.50

Page 1 of 1

RPTT

Recorded By: LLH

Book- 0473 Page- 0120



**AFTER RECORDING RETURN TO:**

Trend Resources LLC  
610 Rock Blvd, Suite 205  
Sparks, Nevada 89431

**CERTIFICATE OF LOCATION**  
**LODE MINING CLAIM**  
**EUREKA COUNTY, NEVADA**

The undersigned affirms that this document does not contain a social security number.

KNOW ALL MEN BY THESE PRESENTS, That the undersigned hereby certifies that:

Trend Resources LLC  
610 Rock Blvd, Suite 205  
Sparks, Nevada 89431

has located the LAM 28 Lode Mining Claim on the 26 day of February, 2008 whose dimensions are approximately 1500 feet by 600 feet. By this Declaration and such location, the above named locator(s) claim all veins, lodes, ledges, deposits and surface ground within the boundaries of said claim.

Said claim is a lode it being situated in the above mentioned county and state, and it is distinctly marked on the ground so that its boundaries may be readily traced by four 2" x 2" wooden posts four feet long. Each monument is marked with a scribed metal tag, which states the claim name and number, and the location of the monument with respect to the claim.

Beginning at the NE corner (Cor. No. 1), thence 1500 feet south to the SE Corner (Cor. No. 2), thence 600 feet west to the SW Corner (Cor. No. 3), thence 1500 feet north to the NW Corner (Cor. No. 4), thence 600 feet east to the Point of Beginning.


The Claim is approximately 1500 feet long and 600 feet wide, such that 10 feet are claimed in a northerly direction and 1490 feet in a southerly direction from the point of discovery (monument of location), at which the Notice of Location was posted, together with 300 feet on each side of the monument of location and center line of the Claim. The general course of the lode or vein is from the northerly to the southerly direction.

This claim is located in all or part of the following quarter section(s):

NE 1/4 of Section 7, T 17 N, R 53 E, M.D.M.  
SE 1/4 of Section 7, T 17 N, R 53 E, M.D.M.

in EUREKA County, State of Nevada.

The work of location consisted of making a claim map as provided in N.R.S. 517.040.

  
Agent - Alan R. Day