

DOC # 0212182

07/31/2008

11:02 AM

Official Record

Recording requested By
STACCATO GOLD LTD

Eureka County - NV

Mike Rebaleati - Recorder

Fee: \$39.00

Page 1 of 26

RPTT

Recorded By: FS

Book- 0475 Page- 0002

COVER SHEET

Assessor's Parcel Number: n/a unpatented mining claims

Mail Tax Statements to and
recorded at the request of
and when recorded return to:
Staccato Gold Ltd.
c/o BH Minerals USA Inc.
112 River Street
Elko, Nevada 89801



The undersigned affirms that this document contains no social security numbers.

ASSIGNMENT OF LEASE BY LESSEE

By

Century Gold LLC

To

Staccato Gold Resources Ltd.

Dated July 17, 2008

By

Print Name George R. Brazier

ASSIGNMENT OF LEASE BY LESSEE

For value received, Century Gold, LLC, a Nevada limited liability company (Century Gold) hereby assigns, transfers and sets over to Staccato Gold Resources Ltd. ("Staccato"), a British Columbia Corporation, all of Century Gold's rights, title and interest in and to that certain Mining Lease and Agreement (the "Lease") between Rocky Canyon Mining Company, a Colorado Corporation, as Owner, and Century Gold, as Lessee, dated August 22, 2003, attached hereto as Schedule A, subject to all of the terms and conditions of such Lease and subject to Century Gold retaining the option to purchase a 2 ½% NSR from the Owner as set out in paragraph 6 of the Lease.

IN WITNESS WHEREOF, the parties hereto have hereunto set their hands as of the day and year hereinafter written.

DATED: April 14, 2008.

Century Gold, LLC, a Nevada limited Liability Company

By: Donald J. Decker

Donald J. Decker, Member

Staccato Gold Resources Ltd.

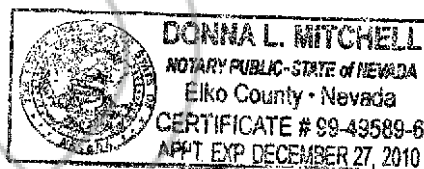
By: Grant Ewing

Grant Ewing, Chief Executive Officer

STATE OF NEVADA,)
) ss.
COUNTY OF ELKO.)

On the 14th day of April, 2008, personally appeared before me, Donna L. Mitchell, a Notary Public, Donald J. Decker, personally known (or proved) to me to be the person whose name is subscribed to the above instrument who acknowledged that he executed the above instrument as a Member of Century Gold, LLC.

Donna L. Mitchell
NOTARY PUBLIC



PROVINCE OF BRITISH COLUMBIA,)
) ss.
COUNTY OF VANCOUVER.)

On the 25 day of April, 2008, personally appeared before me, GEORGE BRAZIER, a Notary Public, Donald J. Decker, personally known (or proved) to me to be the person whose name is subscribed to the above instrument who acknowledged that he executed the above instrument as a Member of Century Gold, LLC. THE CHIEF EXECUTIVE /
OFFICER OF STACCATO GOLD RESOURCES LTD.

George R. Brazier
NOTARY PUBLIC
EXPIRES DECEMBER 31, 2008

GEORGE R. BRAZIER
BARRISTER & SOLICITOR
DuMOULIN BLACK LLP
10th FLOOR-595 HOWE STREET
VANCOUVER, B.C. V6C 2T5
A Notary Public in and for the
Province of British Columbia



0212182

Book: 475 07/31/2008
Page: 4 Page: 3 of 26

SCHEDULE A

LOOKOUT PROPERTY
MINING LEASE AND AGREEMENT

THIS MINING LEASE AND AGREEMENT (the Agreement), made this 22nd day of August, 2003, by and between **Rocky Canyon Mining Company**, a Colorado corporation (hereinafter called "Owner"), and **Century Gold, LLC**, a Nevada Limited Liability company (hereinafter called Century Gold).

WITNESSETH:

1. Owner represents that it owns an interest in the mineral rights described on Exhibit A attached hereto and incorporated herein (hereinafter referred to as the Property), located in Eureka County, Nevada; that to the best of the Owner's knowledge, the Property is free and clear of all liens, clouds, encumbrances and other adverse claims of third parties; that Owner has good and valid right and authority to make and deliver this Agreement; and that the Property is not burdened with any royalties, overriding royalties, net profits interests or payments on production other than the royalty and payments payable to Owner hereunder, and a royalty identified as the Bisoni Royalty. Owner further represents that to the best of its knowledge the Property is not adversely affected by rulings or decisions of federal, state or local agencies, it being understood by the parties that the surface thereof is owned and administered by the United States of America.

2. Owner hereby grants, lets and leases exclusively to Century Gold, all of its right, title and interest in and to the Property and the lands described in Exhibit A, for the term hereof, together with all ores and minerals of every kind, as granted by unpatented mining claims, except oil and gas, in, on or under the Property, with all of Owner's rights to prospect and

explore for, mine by any method now known or hereafter discovered (including, but not limited to, underground, open pit, in situ and solution methods), process by any method now known or hereafter discovered, mill, prepare for market, store, sell and dispose of the same; and together with all such rights-of-way, easements, water and water rights, geothermal water and geothermal resources, of every kind and nature, through, over, on or appertaining to the Property, if any; and together with all of Owner's rights to erect, maintain and operate thereon and therein, such buildings, structures, machinery and equipment, and the right to use, occupy and disturb so much of the surface of the Property as Century Gold may determine to be useful, desirable or convenient for the exercise by Century Gold of any and all of its rights hereunder. In the event Owner acquires any additional rights, title or interests in the Property after the execution of this Agreement, all such additional rights, title and interests shall be subject to this Agreement.

3. If Owner's title is less than 100% ownership, all payments including Advance and Production Royalty payments, without limitation, to be made to Owner hereunder shall be reduced to the same proportion as the undivided interest actually owned by Owner bears to 100% ownership of the Property.

Century Gold shall have sole discretion to determine the extent of its work, if any, on the Property and the time or times for beginning, continuing or resuming such work thereon. Century Gold shall at all times and at its own expense comply in all aspects with all county, state and federal laws, statutes, ordinances, rules and regulations relating to its activities under this Agreement or on the Property, including any requirement to pay fees or post a bond.

Century Gold shall indemnify and hold harmless Owner from all liability, including attorneys fees and costs, arising out of Century Gold's exploration and other activities



hereunder, including but not limited to environmental and reclamation liabilities under existing and future laws and regulations. The indemnity set forth herein shall survive termination or expiration of this Agreement.

Owner shall indemnify and hold harmless, Century Gold's officers, directors, shareholders, employees and affiliates from any and all claims, demands and liabilities whatsoever arising from or in connection with other operations or activities upon the Property whether or not prior to the date of this Agreement, including without limitation, surface and underground disturbances (including, but not limited to gravel operations, underground workings, waste dumps, tailings, roads, drill holes and drill pads) and reclamation obligations. The indemnity set forth herein shall survive termination or expiration of this Agreement.

4. The term of this Agreement shall begin with the date hereof and shall continue to and until the 20th anniversary of such date, and so long thereafter as minerals are mined, produced or sold from the Property, but subject to earlier termination as provided in this Agreement. After termination of this Agreement, Century Gold shall have the right of ingress and egress from the Property and the right to complete such reclamation or restoration of the Property and to make such inspections as may be required by law, for so long after termination of this Agreement as is necessary to complete all such reclamation, restoration and inspections.

5. Unless and until this Agreement is sooner terminated, Century Gold shall pay Owner Advance Royalty payments in accordance with the following schedule:

<u>Advance Royalty Payment</u>	<u>Payable on or before</u>
(a) \$1,000.00 per month	On execution, and monthly thereafter until the conditions of paragraph (b) below are met.



- | | | |
|-----|----------------------|---|
| (b) | \$2,000.00 per month | Upon BLM approval of any proposed operating plan, or March 1, 2004, whichever is sooner. |
| (c) | \$3,000.00 per month | On March 1, 2005, and each and every month thereafter for the duration of this agreement. |

All Advance Royalty payments payable to Owner pursuant to this paragraph shall be credited to and recoverable from Production Royalty payments payable by Century Gold to Owner. Said right of recovery shall apply to the first such Production Royalty payments accruing and shall continue thereafter until Century Gold has recovered the full amount of previously paid Advance Royalty payments.

After September 1, 2004, pursuant to paragraph 11 below, Century Gold shall have the right to release portions of the Property from the provisions of this Agreement, and to reconvey to Owner all rights granted to Century Gold in such portions of the Property. However, there shall be no reduction in Advance Royalty payments or the Production Royalty payments thereafter accruing.

Century Gold shall pay to Owner a Production Royalty of three and one-half percent (3½ %) of net smelter returns. Net smelter returns shall be calculated for each calendar quarter in which net smelter returns are realized, and such royalty payments as are due Owner hereunder shall be made within thirty (30) days following the end of the calendar quarter in which the net smelter returns were realized. Such payments shall be accompanied by a statement summarizing the computation of net smelter returns.

Quarterly royalty payments will be provisional and subject to adjustment at the end of Century Gold's accounting year, i.e., December 31.



The term "net smelter returns" (NSR) as used herein shall mean the net proceeds received by Century Gold from the sale of minerals from the Property after deductions for all of the following:

- (i) Custom smelting costs, treatment charges and penalties including, but without being limited to, metal losses, penalties for impurities and charges or deductions for refining, selling, and transportation from smelter to refinery and from refinery to market; provided, however, in the case of leaching operations, all processing and recovery costs incurred by Century Gold beyond the point at which the metal being treated is in solution shall be considered as treatment charges (it being agreed and understood, however, that such processing and recovery costs shall not include the cost of mining, crushing, dump preparation, distribution of leach solutions or other mining and preparation costs up to the point at which the metal goes into solution);
- (ii) Cost of transporting mineral product from the concentrator to a smelter or other place of treatment; and
- (iii) Production taxes, severance taxes and sales, privilege and other taxes measured by production or the value of production.

All royalties payable hereunder may be made by Century Gold's check, and delivery thereof shall be deemed completed on the mailing thereof to Owner.

6. For a period of five (5) years from the date hereof with no provision for force majeure, Century Gold shall have the sole and exclusive option to purchase a 2½% NSR (leaving Owner a 1% NSR) from Owner for a price of ONE MILLION FIVE HUNDRED THOUSAND DOLLARS (\$1,500,000). Notice of exercise of the Option must be served pursuant to Section 16 below.

Closing date shall be within thirty days after written notice of exercise is served on Owner. Upon closing date Owner shall execute and deliver a good and sufficient Assignment of Royalty conveying the royalty interest to Century Gold in exchange for payment for royalty.

7. Without limiting the generality of the rights granted in Section 2, Century Gold is hereby granted the right to mine or remove from the Property any ores, waste, water or other materials existing therein or thereon, through or by means of shafts or openings which may be sunk or made upon adjoining or nearby property controlled by Century Gold, and may stockpile any ores, waste or other materials and/or concentrated products of ores or materials from the Property upon stockpile grounds situated upon any such adjoining or nearby property; and to the extent the Owner has the right, title and authority to grant such surface rights, Century Gold may use the Property and any part thereof and any shafts, openings, and stockpile grounds, sunk or made thereon for the mining, removal and/or stockpiling of any ores, waste, water and other materials and/or concentrated products of ores or materials from any such adjoining or nearby property.

Century Gold may commingle ore from the Property with ore from other properties, either before or after concentration or beneficiation, so long as the data to determine the weight and assay, both of the ore removed from the Property and of other ores to be commingled, are obtained by Century Gold in an industry accepted manner. Century Gold shall use that weight and assay data exclusively to allocate the royalties from the commingled ore between the Property and other properties from which the other commingled ore was removed. All such weight, assay and allocation calculations by Century Gold shall be done in a manner recognized by the mining industry as practical and sufficient.

8. Century Gold's records of all mining operations on the Property pertinent to computation of royalties shall be available for Owner's inspection, upon reasonable advance notice and during normal business hours, but no more than once each quarter, and Owner may

enter the mine workings and structures on the Property at all reasonable times upon reasonable advance notice for inspection thereof, but Owner shall so enter at its own risk and shall indemnify and hold Century Gold harmless against and from any damage, loss or liability by reason of injury to Owner or its agents or representatives, or damage to or destruction of any property of Owner or said agents or representatives while on the Property or on or in said mine workings and structures.

9. Century Gold shall pay all taxes assessed against any personal property which it may place on the Property and shall pay any taxes or increase in taxes assessed against the Property due to its operations and activities thereon. Owner shall provide promptly to Century Gold copies of all documents relating to such taxes or increases in taxes. Century Gold may take such action at its expense, as it deems proper to obtain a reduction or refund of taxes paid or payable by it, and Owner shall cooperate in such action.

10. Century Gold shall keep the Property free of all liens for labor or materials furnished to it in its operations hereunder and will indemnify and save harmless Owner against and from any damage, loss or liability by reason of injury to person or damage to property as the result of its operations hereunder, except as provided in Section 8 above. Century Gold may contest the validity of any lien of the Property at its expense, and Owner shall cooperate in such contest, including but not limited to allowing such contest to be taken and prosecuted in Owner's name, and any such lien shall not be deemed a default unless finally adjudicated to be valid and not discharged by Century Gold.

Owner will not cause or allow any liens, encumbrances or adverse claims to accrue against the Property, except such as may have been expressly subordinated to this Agreement; and in the event any lien or encumbrance shall hereafter accrue against the Property



by act or neglect of Owner, then Century Gold may, at Century Gold's option, pay and discharge the same, and if Century Gold elects so to do, Century Gold may deduct the amount so paid from any Production Royalties or other payments hereunder, together with interest thereon from the date of payment of said sums at the weighted average of prime rates throughout the year (as established by the Bank of America).

11. Century Gold is obligated to pay the 2003/2004 and 2004/2005 BLM Claim Maintenance and Eureka County Claim Filing Fees for all 373 Claims in this lease. After payment of the 2003-2004 and 2004-2005 BLM maintenance fees and county filings, Century Gold may terminate this Agreement at any time as to any or all claims by written notice to Owner to that effect. Century Gold shall pay the next annual BLM maintenance and county claim filing fees, if termination occurs after June 1st, in 2005 or subsequent years.

Annually, and upon termination of this Agreement, Century Gold shall furnish Owner with a complete summary of the factual information obtained as a result of work done by Century Gold on the Property including, but not limited to, logs of all holes drilled thereon, ore values encountered, if any, assay analysis thereof and pertinent factual maps and surveys prepared by Century Gold in the course of such work.

12. If Century Gold defaults in any of its obligations hereunder, Owner may give Century Gold written notice thereof and specify the default or defaults relied on. If Century Gold has not cured such default within a reasonable time after receipt of such notice (which shall be 30 days for payment defaults), Owner may terminate this Agreement by written notice to Century Gold; provided that if Century Gold shall dispute that any default has occurred, the matter shall be determined by litigation in a court of competent jurisdiction, and if Century Gold is found to be in default hereunder, Century Gold shall have a reasonable time (which in any case

shall not be less than 60 days from receipt by Century Gold of notice of entry of final judgment adverse to Century Gold) to cure such default, and if so cured, Owner shall have no right to terminate this Agreement by reason of such default.

13. The term of this Agreement may be extended in the case of an event of force majeure in accordance with the following:

a.) The term of this Agreement shall be extended by any event of force majeure, and the obligations of Century Gold under this Agreement, other than the payment of money, shall be suspended, and Century Gold shall not be deemed in default or liable for damages or other remedies while Century Gold is prevented from complying therewith by force majeure. For purposes of this Agreement, force majeure shall include, but not be limited to: acts of God; the elements; acts of War, insurrection, riots or terrorism; strikes, lockouts and other labor disputes; inability to obtain necessary material, damage to, destruction or unavoidable shutdown of necessary facilities or equipment; acts or failures to act on the part of local, state, or federal governmental agencies or courts; or any other matters (whether or not similar to those mentioned above, and whether foreseeable or unforeseeable) beyond Century Gold's reasonable control; provided, however, that settlement of strikes, lockouts and other labor disputes shall be entirely within the discretion of Century Gold; and provided further that Century Gold shall promptly notify other parties to this Agreement and shall exercise diligence in an effort to remove or overcome the cause of such inability to comply.

b.) In entering into this Agreement, the parties assume that Century Gold's access to the Property is and will continue to be unrestricted. Century Gold's reasonable belief that the actions or inactions of any local, state or federal governmental agency or court, or of any officer or official acting under color of governmental authority, might prevent or impede access

to the Property, or otherwise limit Century Gold's ability to operate thereon, shall be considered an event of force majeure for purposes of this Agreement, and shall be referred to as an "access force majeure." If an access force majeure occurs, subsection (a) of this section shall not apply, and Century Gold shall instead have the right to suspend this Agreement and extend its term for a period not to exceed two years, without payment or penalty, while the access force majeure is in effect, provided, however, that Century Gold shall resume operations on the Property within a reasonable time after access to the Property is no longer restricted. In determining "reasonableness," Century Gold shall be under no duty to contest said action or inaction by protest, petition, appeal or any other means.

14. In case of termination of this Agreement under the terms hereof or for any cause, Century Gold shall have no liability or obligation hereunder except for those already accrued at such date of termination. Upon such termination, Century Gold shall surrender the Property to Owner, subject to Century Gold's post-termination rights described in Section 4, and within 60 days of termination shall record a written instrument in further evidence of such termination, and deliver a copy to Owner. In addition to its post-termination rights described in Section 4, for the longer of three months or the post-termination period provided in said Section, Century Gold shall have the right, but not the obligation, to remove from the Property all property belonging to or installed by it, including but not limited to machinery, equipment, buildings, structures, fixtures, ores, waste, mined ores and other materials, and concentrated products of ores or other materials.

15. Changes in the ownership of the Property or the rights to receive royalties hereunder occurring after delivery of this Agreement shall not be binding upon Century Gold until it shall receive written notice of such change, signed by Owner, together with a certified



copy or photographic copy of the recorded documents reflecting such change. No change or division in the ownership of the Property, or the rights of Owner under this Agreement hereafter accomplished shall operate to enlarge the obligations or diminish the rights of Century Gold hereunder.

16. All notices hereunder shall be in writing and may be delivered by certified mail, and such mailing thereof shall be deemed the act of giving of notice. Such mailed notices shall be addressed to Owner in duplicate, as follows:

Rocky Canyon Mining Co.
P.O. Box 110
Golden, Colorado 80402

and to Century Gold, as follows:

Century Gold, LLC
285 East Spring Creek Parkway, #1
Spring Creek, Nevada 89815

17. The parties will execute a short form of Agreement covering the Property for purposes of recording, which shall include a notice of non-responsibility.

18. Upon request, Owner will make available such abstracts of title and other title records pertaining to the Property which it may have to aid Century Gold in any title searching it may wish to undertake. Century Gold may investigate and cure as it sees fit any defects in title to the Property which Owner fails to remedy after notice by Century Gold. Owner agrees to cooperate fully with Century Gold in the curing of any such title defect, and Century Gold will reimburse Owner for Owner's actual expenses resulting from its cooperation in this effort. All expenses incurred by Century Gold in this effort or incurred by Owner and reimbursed by Century Gold shall be taken as a credit by Century Gold against any Production Royalties payable hereunder to Owner.




19. The rights and obligations of Century Gold may be assigned in whole or in part, with prior written consent of Owner, which consent shall not be unreasonably withheld.

IN WITNESS WHEREOF, the parties have executed this Mining Lease and Agreement as of the day and year first above written.


Rocky Canyon Mining Company,
a Colorado corporation,

By
Title


President

Century Gold, LLC, a Nevada
Limited Liability Company,

By
Title


Managing Member

03071144.BJP
August 21, 2003

RECEIVED
Bur. of Land Management

7:30
A.M. AUG 25 2003

ROCKY CANYON MINING COMPANY

EXHIBIT "A"

2003 CLAIM MAINTENANCE FEE

(LOOKOUT MOUNTAIN)

August 24, 2002

22, 2003

RECEIVED/SUBMITTED BY
BUR. OF LAND MANAGEMENT
NEVADA STATE OFFICE

2003 AUG 25 PM 4:23

NEVADA STATE OFFICE

RENO NEVADA

Exhibit A

Mining Lease and Agreement dated August __, 2003

For filing of the following three hundred seventy three (373) unpatented lode mining claims, situated in Sections 2, 3, 4, 9 & 10 Township 17 North, Range 53 East, Sections 8, 9, 10, 15, 16, 17, 21, 22, 25, 27, 28, 32, 34 & 35 Township 18 North, Range 53 East, Mount Diablo Base and Meridian, Eureka County, Nevada.

<u>CLAIM NAME AND NUMBER</u>	<u>LOCATION DATE</u>	<u>COUNTY RECORDER BOOK & PAGE</u>	<u>FILE NO.</u>	<u>BLM SERIAL NUMBER</u>	
Rat No. 1	05-18-74	50	209	59431	NMC-113195
Amended					
Rat No. 2	05-18-74	50	210	59432	NMC-113196
Amended					
Rat No. 3	05-18-74	50	211	59433	NMC-113197
Amended					
Rat No. 4	05-18-74	50	212	59434	NMC-113198
Amended					
Rat No. 5	05-18-74	50	213	59435	NMC-113199
Amended					
Rat No. 6	05-18-74	50	214	59436	NMC-113200
Amended					
Rat No. 7	05-18-74	50	215	59437	NMC-113201
Amended					
Rat No. 8	05-18-74	50	216	59438	NMC-113202
Amended					
Rat No. 9	05-18-74	50	217	59439	NMC-113203
Amended					
Rat No. 10	05-18-74	50	218	59440	NMC-113204
Amended					
Rat No. 11	05-18-74	50	219	59441	NMC-113205
Amended					
Rat No. 12	05-18-74	50	220	59442	NMC-113206
Amended					
Rat No. 13	05-18-74	50	221	59443	NMC-113207
Amended					
Rat No. 14	05-18-74	50	222	59444	NMC-113208
Amended					
Rat No. 15	05-18-74	50	223	59445	NMC-113209
Amended					
Rat No. 16	05-18-74	50	224	59446	NMC-113210
Amended					
Rat No. 17	01-10-90	208	183	131473	NMC-588522
Rat No. 17A	01-10-90	208	191	131477	NMC-588526
Rat No. 18	01-11-90	208	185	131474	NMC-588523
Rat No. 18A	01-11-90	208	193	131478	NMC-588528
Rat No. 19	01-10-90	208	187	131475	NMC-588524
Rat No. 20	06-23-74	50	228	59450	NMC-113214
Amended					
Rat No. 21	06-23-74	50	229	59451	NMC-113215
Amended					

BOOK 365 PAGE 260



0212182

Book
Page

475
17

07/31/2008
Page. 16 of 26

EXHIBIT "A"

2003 Mining Claim Maintenance fees
(LOOKOUT MOUNTAIN)August ~~24~~, 2002- 22, 2003

Page 2 of 11

RECEIVED/SUBMITTED BY
BUR. OF LAND MANAGEMENT
NEVADA STATE OFFICE

2003 AUG 25 PM 4:24

CLAIM NAME AND NUMBER	LOCATION DATE	COUNTY RECORDER BOOK & PAGE	FILE NO.	BIM SERIAL NUMBER
Rat No. 22	08-14-74	50 230	59452	NMC-113216
Amended				
Rat No. 23	08-14-74	50 231	59453	NMC-113217
Amended				
Rat No. 24	08-14-74	50 232	59454	NMC-113218
Amended				
Rat No. 25	08-14-74	50 233	59455	NMC-113219
Amended				
Rat No. 26	08-14-74	50 234	59456	NMC-113220
Amended				
Rat No. 27	08-14-74	50 235	59457	NMC-113221
Amended				
Rat No. 30	05-16-78	65 115	65731	NMC-26569
Rat No. 31	05-16-78	65 116	65732	NMC-26570
Rat No. 32	01-10-90	208 189	131476	NMC-588525
Rat No. 32A	01-10-90	208 195	131479	NMC-588527
Rat No. 33	08-05-78	65 192	65802	NMC-26572
Rat No. 38	05-16-78	65 117	65733	NMC-26573
Amended		116 316	90125	
Rat No. 39	05-16-78	65 118	65734	NMC-26574
Amended		116 317	90126	
Rat No. 40	05-16-78	65 119	65735	NMC-26575
Rat No. 41	05-16-78	65 120	65736	NMC-26576
Rat No. 42	06-23-78	65 121	65737	NMC-26577
Rat No. 43	06-23-78	65 122	65738	NMC-26578
Rat No. 44	06-23-78	65 123	65739	NMC-26579
Amended		116 318	90127	
Rat No. 45	06-23-78	65 124	65740	NMC-26580
Rat No. 46	06-23-78	65 125	65741	NMC-26581
Rat No. 47	06-23-78	65 126	65742	NMC-26582
Rat No. 48	06-23-78	65 127	65743	NMC-26583
Rat No. 50	06-22-78	65 128	65744	NMC-26584
Rat No. 51	06-25-78	65 129	65745	NMC-26585
Rat No. 52	07-06-78	65 130	65746	NMC-26586
Rat No. 53	06-25-78	65 131	65747	NMC-26587
Rat No. 54	06-25-78	65 132	65748	NMC-26588
Rat No. 55	07-08-78	65 133	65749	NMC-26589
Rat No. 56	06-10-78	65 134	65750	NMC-26590
SELRAT # 1	03-28-79	70 478	68445	NMC-70755
Amended	08-08-83	116 286	90095	
SELRAT # 2	03-28-79	70 479	68446	NMC-70756
Amended	08-08-83	116 287	90096	

RECEIVED
Bur. of Land Management

7:30 A.M. AUG 25 2003

BOOK 365 PAGE 261



0212182

Book 475
Page 1807/31/2008
Page 17 of 26STATE OFFICE
NEVADA

EXHIBIT "A"

2003 Mining Claim Maintenance fees
(LOOKOUT MOUNTAIN)

August 24, 2002 22, 2003

Page 3 of 11

RECEIVED/SUBMITTED BY
BUREAU OF LAND MANAGEMENT
NEVADA STATE OFFICE

2003 AUG 25 PM 4:24

CLAIM NAME AND NUMBER	LOCATION DATE	COUNTY RECORDER BOOK & PAGE	FILE NO.	BLM SERIAL NUMBER
SELRAT # 3	03-28-79	70 480	68447	NMC-70757
Amended	08-08-83	116 288	90097	
SELRAT # 4	03-28-79	70 481	68448	NMC-70758
Amended	08-08-83	116 289	90098	
SELRAT # 5	03-28-79	70 482	68449	NMC-70759
SELRAT # 6	03-28-79	70 483	68450	NMC-70760
SELRAT # 7	03-28-79	70 484	68451	NMC-70761
SELRAT # 8	03-28-79	70 485	68452	NMC-70762
SELRAT # 9	03-28-79	70 486	68453	NMC-70763
SELRAT # 10	03-28-79	70 487	68454	NMC-70764
SELRAT # 11	03-28-79	70 488	68455	NMC-70765
SELRAT # 12	03-28-79	70 489	68456	NMC-70766
SELRAT # 13	03-28-79	70 490	68457	NMC-70767
SELRAT # 14	01-06-83	107 499	86180	NMC-261574
SELRAT # 15	03-28-79	70 492	68459	NMC-70769
SELRAT # 16	03-28-79	70 493	68460	NMC-70770
SELRAT # 17	03-28-79	70 494	68461	NMC-70771
SELRAT # 18	03-28-79	70 495	68462	NMC-70772
SELRAT # 19	03-28-79	70 496	68463	NMC-70773
SELRAT # 20	03-28-79	70 497	68464	NMC-70774
Amended	09-01-99	328 495	172590	
SELRAT # 21	03-28-79	70 498	68465	NMC-70775
SELRAT # 22	03-28-79	70 499	68466	NMC-70776
SELRAT # 23	03-28-79	70 500	68467	NMC-70777
SELRAT # 24	03-28-79	70 501	68468	NMC-70778
SELRAT # 25	03-28-79	70 507	68475	NMC-70779
Amended	09-13-83	116 437	90243	
Amended	09-01-99	328 496	172591	
SELRAT # 26	03-28-79	70 508	68476	NMC-70780
Amended	09-13-83	116 438	90244	
SELRAT # 27	03-28-79	70 509	68477	NMC-70781
Amended	09-13-83	116 439	90245	
SELRAT # 28	03-28-79	70 510	68478	NMC-70782
Amended	09-13-83	116 440	90246	
SELRAT # 29	04-06-79	70 511	68479	NMC-70783
Amended	09-13-83	116 441	90247	
SELRAT # 30	04-06-79	70 512	68480	NMC-70784
Amended	09-13-83	116 442	90248	
SELRAT # 31	03-28-79	70 513	68481	NMC-70785
Amended	09-07-83	116 443	90249	
SELRAT # 32	03-28-79	70 514	68482	NMC-70786
Amended	09-07-83	116 444	90250	
SELRAT # 33	03-28-79	70 515	68483	NMC-70787
Amended	09-07-83	116 445	90251	
SELRAT # 34	03-28-79	70 516	68484	NMC-70788
Amended	09-07-83	116 446	90252	



0212182

Book 475 07/31/2008
Page 19 Page 18 of 26

3

1:30
A.M.

AUG 25 2003

BOOK 365 PAGE 262

NEVADA STATE OFFICE

RECEIVED
Bureau of Land Management

EXHIBIT "A"

2003 Mining Claim Maintenance fees
(LOOKOUT MOUNTAIN)

August 24, 2002 22, 2003

Page 4 of 11

RECEIVED AND SUBMITTED BY
BUR. OF LAND MANAGEMENT
NEVADA STATE OFFICE

2003 AUG 25 PM 4:24

CLAIM NAME AND NUMBER	LOCATION DATE	COUNTY RECORDER BOOK & PAGE	FILE NO.	BLM SERIAL NUMBER
SEL RAT # 35	03-28-79	70 517	68485	NMC-70789
Amended	09-07-83	116 447	90253	
SEL RAT # 36	03-28-79	70 518	68486	NMC-70790
Amended	09-07-83	116 448	90254	
SEL RAT # 37	03-28-79	70 519	68487	NMC-70791
Amended	09-07-83	116 449	90255	
SEL RAT # 38	03-28-79	70 520	68488	NMC-70792
Amended	09-07-83	116 450	90256	
SEL RAT # 39	03-28-79	70 521	68489	NMC-70793
Amended	09-01-83	116 451	90257	
SEL RAT # 40	03-28-79	70 522	68490	NMC-70794
Amended	09-01-83	116 452	90258	
SEL RAT # 41	03-28-79	70 523	68491	NMC-70795
Amended	09-01-83	116 453	90259	
SEL RAT # 42	03-28-79	70 524	68492	NMC-70796
Amended	09-01-83	116 454	90260	
SEL RAT # 43	03-28-79	70 525	68493	NMC-70797
Amended	09-01-83	116 455	90261	
SEL RAT # 44	03-28-79	70 526	68494	NMC-70798
Amended	09-01-83	116 456	90262	
SEL RAT # 45	03-28-79	70 527	68495	NMC-70799
Amended	09-01-83	116 457	90263	
SEL RAT # 46	03-28-79	70 528	68496	NMC-70800
Amended	09-01-83	116 458	90264	
SEL RAT # 47	03-28-79	70 529	68497	NMC-70801
Amended	08-08-83	116 459	90265	
SEL RAT # 48	03-28-79	70 530	68498	NMC-70802
Amended	08-08-83	116 460	90266	
SEL RAT # 49	03-28-79	70 531	68499	NMC-70803
Amended	08-08-83	116 461	90267	
SEL RAT # 50	03-28-79	70 532	68500	NMC-70804
Amended	08-08-83	116 462	90268	
SEL RAT # 51	03-28-79	70 533	68501	NMC-70805
Amended	08-08-83	116 463	90269	
SEL RAT # 52	03-28-79	70 534	68502	NMC-70806
Amended	08-08-83	116 464	90270	
SEL RAT # 53	03-28-79	70 535	68503	NMC-70807
Amended	09-02-83	116 465	90271	
SEL RAT # 54	03-28-79	70 536	68504	NMC-70808
Amended	09-13-83	116 466	90272	
SEL RAT # 55	04-21-79	70 502	68469	NMC-70809
SEL RAT # 56	04-21-79	70 503	68470	NMC-70810
SEL RAT # 57	04-21-79	70 504	68471	NMC-70811
SEL RAT # 58	04-21-79	70 505	68472	NMC-70812
SEL RAT # 59	04-21-79	70 506	68473	NMC-70813
SEL RAT # 60	07-12-79	74 539	70416	NMC-104570

RECEIVED
Bur. of Land Management

BOOK 265 PAGE 263

4

7:30 A.M. AUG 25 2003



0212182

Book
Page475
2007/31/2008
Page 19 of 26STATE OFFICE
) NEVADA

EXHIBIT "A"

2003 Mining Claim Maintenance fees
(LOOKOUT MOUNTAIN)

August 24, 2002 27, 2003

Page 5 of 11

RECEIVED/SUBMITTED BY
BUR. OF LAND MANAGEMENT
NEVADA STATE OFFICE

2003 AUG 25 PM 4:24

CLAIM NAME AND NUMBER	LOCATION DATE	COUNTY RECORDER BOOK & PAGE	FILE NO.	BLM SERIAL NUMBER
Amended	09-15-83	116 290	90099	
SELRAT # 61	07-12-79	74 540	70417	NMC-104571
Amended	09-16-83	116 291	90100	
SELRAT # 62	07-13-79	74 541	70419	NMC-104572
SELRAT # 63	07-13-79	74 542	70420	NMC-104573
SELRAT # 64	07-13-79	74 543	70421	NMC-104574
SELRAT # 65	07-13-79	74 544	70422	NMC-104575
SELRAT # 66	07-13-79	74 545	70423	NMC-104576
SELRAT # 67	07-13-79	74 546	70424	NMC-104577
SELRAT # 68	07-13-79	74 547	70425	NMC-104578
SELRAT # 69	07-13-79	74 548	70426	NMC-104579
SELRAT # 70	07-13-79	74 549	70427	NMC-104580
SELRAT # 71	07-13-79	74 550	70428	NMC-104581
SELRAT # 72	07-13-79	74 551	70429	NMC-104582
SELRAT # 73	07-13-79	74 552	70430	NMC-104583
SELRAT # 74	07-15-79	74 553	70431	NMC-104584
SELRAT # 75	07-15-79	74 554	70432	NMC-104585
SELRAT # 76	07-15-79	74 555	70433	NMC-104586
SELRAT # 77	07-15-79	74 556	70434	NMC-104587
SELRAT # 78	07-15-79	74 557	70435	NMC-104588
SELRAT # 79	07-13-79	74 558	70436	NMC-104589
SELRAT # 80	07-13-79	74 559	70437	NMC-104590
SELRAT # 81	07-13-79	74 560	70438	NMC-104591
SELRAT # 82	07-13-79	74 561	70439	NMC-104592
SELRAT # 83	07-13-79	74 562	70440	NMC-104593
SELRAT # 84	07-13-79	74 563	70441	NMC-104594
SELRAT # 85	07-13-79	74 564	70442	NMC-104595
SELRAT # 86	07-13-79	74 565	70443	NMC-104596
SELRAT # 87	07-13-79	74 566	70444	NMC-104597
SELRAT # 88	07-15-79	74 567	70445	NMC-104598
SELRAT # 89	07-15-79	74 568	70446	NMC-104599
SELRAT # 90	07-15-79	74 569	70447	NMC-104600
SELRAT # 91	07-15-79	74 570	70448	NMC-104601
SELRAT # 92	07-15-79	74 571	70449	NMC-104602
SELRAT # 93	07-17-79	74 572	70450	NMC-104603
Amended	11-16-83	118 3	91017	
SELRAT # 94	07-16-79	74 573	70451	NMC-104604
SELRAT # 95	07-16-79	74 574	70452	NMC-104605
SELRAT # 96	07-16-79	74 575	70453	NMC-104606
SELRAT # 97	07-16-79	74 576	70454	NMC-104607
SELRAT # 98	07-16-79	74 577	70455	NMC-104608
SELRAT # 99	07-14-79	74 578	70456	NMC-104609
SELRAT # 100	07-14-79	74 579	70457	NMC-104610
SELRAT # 101	07-14-79	74 580	70458	NMC-104611
SELRAT # 102	07-14-79	74 581	70459	NMC-104612
Amended	11-16-83	118 4	91018	

RECEIVED
Bur. of Land Management

7:30 A.M. AUG 25 2003

NEVADA STATE OFFICE
RENO, NEVADA

EXHIBIT "A"
 2003 Mining Claim Maintenance fees
 (LOOKOUT MOUNTAIN)
 August 24, 2002- 22, 2003
 Page 6 of 11

RECEIVED/SUBMITTED BY
 BUR. OF LAND MANAGEMENT
 NEVADA STATE OFFICE

2003 AUG 25 PM 4:24

CLAIM NAME AND NUMBER	LOCATION DATE	COUNTY RECORDER BOOK & PAGE	FILE NO.	BLM SERIAL NUMBER
SELRAT # 103	07-14-79	74 582	70460	NMC-104613
SELRAT # 104	07-14-79	74 583	70461	NMC-104614
SELRAT # 105	07-14-79	74 584	70462	NMC-104615
SELRAT # 106	07-18-79	74 585	70463	NMC-104616
SELRAT # 107	07-18-79	74 586	70464	NMC-104617
SELRAT # 108	07-18-79	74 587	70465	NMC-104618
SELRAT # 109	07-14-79	74 588	70466	NMC-104619
SELRAT # 110	07-14-79	74 589	70467	NMC-104620
SELRAT # 111	07-14-79	74 590	70468	NMC-104621
SELRAT # 112	07-14-79	74 591	70469	NMC-104622
Amended	11-16-83	118 5	91019	
SELRAT # 113	07-14-79	74 592	70470	NMC-104623
SELRAT # 114	07-14-79	74 593	70471	NMC-104624
SELRAT # 115	07-14-79	74 594	70472	NMC-104625
SELRAT # 116	07-18-79	74 595	70473	NMC-104626
SELRAT # 117	07-18-79	74 596	70474	NMC-104627
SELRAT # 118	07-18-79	74 597	70475	NMC-104628
SELRAT # 119	07-15-79	74 598	70476	NMC-104629
SELRAT # 120	07-15-79	74 599	70477	NMC-104630
SELRAT # 121	07-15-79	74 600	70478	NMC-104631
SELRAT # 122	07-15-79	74 601	70479	NMC-104632
SELRAT # 123	07-15-79	74 602	70480	NMC-104633
SELRAT # 124	07-15-79	74 603	70481	NMC-104634
SELRAT # 125	07-15-79	74 604	70482	NMC-104635
SELRAT # 126	07-15-79	74 605	70483	NMC-104636
SELRAT # 127	07-15-79	74 606	70484	NMC-104637
SELRAT # 128	07-19-79	74 607	70485	NMC-104638
SELRAT # 129	07-19-79	74 608	70486	NMC-104639
SELRAT # 130	07-19-79	74 609	70487	NMC-104640
SELRAT # 131	07-19-79	74 610	70488	NMC-104641
SELRAT # 132	07-19-79	74 611	70489	NMC-104642
SELRAT # 133	07-19-79	74 612	70490	NMC-104643
Amended	11-16-83	118 6	91020	
SELRAT # 134	07-19-79	74 613	70491	NMC-104644
SELRAT # 135	07-19-79	74 614	70492	NMC-104645
SELRAT # 136	07-19-79	74 615	70493	NMC-104646
SELRAT # 137	07-19-79	74 616	70494	NMC-104647
SELRAT # 138	07-19-79	74 617	70495	NMC-104648
SELRAT # 139	05-08-81	95 527	80881	NMC-203222
Amended	11-16-83	118 7	91021	
SELRAT # 139A	12-03-79	79 164	72597	NMC-141787
SELRAT # 140	12-03-79	79 165	72598	NMC-141788
SELRAT # 141	12-03-79	79 166	72599	NMC-141789
SELRAT # 142	12-03-79	79 167	72600	NMC-141790
SELRAT # 143	12-03-79	79 168	72601	NMC-141791
SELRAT # 144	12-03-79	79 169	72602	NMC-141792



0212182

Book: 475 07/31/2008
 Page: 22 Page: 21 of 26

RECEIVED
 Land Management

BOOK 365 PAGE 265

1:30 A.M. AUG 25 2003

NEVADA STATE OFFICE

EXHIBIT "A"

2003 Mining Claim Maintenance fees
(LOOKOUT MOUNTAIN)

August 24, 2002 22, 2003

Page 7 of 11

RECEIVED/SUBMITTED BY
BUR. OF LAND MANAGEMENT
NEVADA STATE OFFICE

2003 AUG 25 PM 4:24

CLAIM NAME AND NUMBER	LOCATION DATE	COUNTY RECORDER BOOK & PAGE	FILE NO.	BLM SERIAL NUMBER
SELRAT # 145	12-12-79	79 170	72603	NMC-141793
SELRAT # 146	12-12-79	79 171	72604	NMC-141794
SELRAT # 147	12-12-79	79 172	72605	NMC-141795
SELRAT # 148	12-12-79	79 173	72606	NMC-141796
SELRAT # 149	12-13-79	79 174	72607	NMC-141797
Amended	08- -83	116 292	90101	
SELRAT # 150	12-13-79	79 175	72608	NMC-141798
Amended	08- -83	116 293	90102	
SELRAT # 151	12-13-79	79 176	72609	NMC-141799
Amended	08- -83	116 294	90103	
SELRAT # 152	12-13-79	79 177	72610	NMC-141800
Amended	08- -83	116 295	90104	
SELRAT # 153	12-14-79	79 178	72611	NMC-141801
Amended	08- -83	116 296	90105	
SELRAT # 154	12-14-79	79 179	72612	NMC-141802
Amended	08- -83	116 297	90106	
SELRAT # 155	12-14-79	79 180	72513	NMC-141803
Amended	08- -83	116 298	90107	
SELRAT # 156	12-14-79	79 181	72514	NMC-141804
Amended	08- -83	116 299	90108	
SELRAT # 157	12-18-79	79 182	72515	NMC-141805
Amended	08- -83	116 300	90109	
SELRAT # 158	12-18-79	79 183	72516	NMC-141806
Amended	08- -83	116 301	90110	
SELRAT # 159	12-18-79	79 184	72517	NMC-141807
Amended	08- -83	116 302	90111	
SELRAT # 160	12-18-79	79 185	72518	NMC-141808
Amended	08- -83	116 303	90112	
SELRAT # 161	12-18-79	79 186	72519	NMC-141809
Amended	08- -83	116 304	90113	
SELRAT # 162	12-18-79	79 187	72620	NMC-141810
Amended	08- -83	116 305	90114	
SELRAT # 163	11-29-79	79 188	72621	NMC-141811
Amended	08- -83	116 306	90115	
SELRAT # 164	11-29-79	79 189	72622	NMC-141812
Amended	08- -83	116 307	90116	
SELRAT # 165	12-20-79	79 190	72523	NMC-141813
Amended	08- -83	116 308	90117	
SELRAT # 166	12-20-79	79 191	72524	NMC-141814
Amended	08- -83	116 309	90118	
SELRAT # 167	12-05-79	79 192	72525	NMC-141815
Amended	08- -83	116 310	90119	
SELRAT # 168	12-05-79	79 193	72526	NMC-141816
Amended	08- -83	116 311	90120	
SELRAT # 169	12-05-79	79 194	72527	NMC-141817
SELRAT # 170	12-05-79	79 195	72528	NMC-141818



0212182

Book
Page475 07/31/2008
23 Page: 22 of 26

BOOK 365 PAGE 266

RECEIVED
Bur. of Land Management

7:30 A.M. AUG 25 2003

NEVADA STATE OFFICE

EXHIBIT "A"

2003 Mining Claim Maintenance fees
(LOOKOUT MOUNTAIN)

August 24, 2002 22, 2003

Page 8 of 11

RECEIVED/SUBMITTED BY
BUREAU OF LAND MANAGEMENT
NEVADA STATE OFFICE

2003 AUG 25 PM 4:24

CLAIM NAME AND NUMBER	LOCATION DATE	COUNTY RECORDER BOOK & PAGE	FILE NO.	BLM SERIAL NUMBER
SELRAT # 171	12-05-79	79 196	72529	NMC-141819
SELRAT # 172	12-06-79	79 197	72630	NMC-141820
SELRAT # 173	11-07-79	79 198	72631	NMC-141821
SELRAT # 174	11-06-79	79 199	72632	NMC-141822
SELRAT # 175	12-07-79	79 200	72533	NMC-141823
SELRAT # 176	12-06-79	79 201	72534	NMC-141824
SELRAT # 177	12-07-79	79 202	72535	NMC-141825
SELRAT # 178	12-07-79	79 203	72536	NMC-141826
SELRAT # 179	12-07-79	79 204	72537	NMC-141827
SELRAT # 180	12-11-79	79 205	72538	NMC-141828
SELRAT # 181	12-11-79	79 206	72539	NMC-141829
SELRAT # 182	12-11-79	79 207	72640	NMC-141830
SELRAT # 183	12-11-79	79 208	72641	NMC-141831
SELRAT # 184	12-11-79	79 209	72642	NMC-141832
SELRAT # 185	12-10-79	79 210	72523	NMC-141833
Amended	08- -83	116 312	90121	
SELRAT # 186	12-10-79	79 211	72524	NMC-141834
Amended	08- -83	116 313	90122	
SELRAT # 187	12-10-79	79 212	72525	NMC-141835
Amended	08- -83	116 314	90123	
SELRAT # 188	12-10-79	79 213	72526	NMC-141836
Amended	08- -83	116 315	90124	
SELRAT # 189	12-18-82	107 500	86188	NMC-261467
SELRAT # 190	12-18-82	107 501	86189	NMC-261468
SELRAT # 191	12-18-82	107 502	86190	NMC-261469
SELRAT # 192	12-18-82	107 503	86191	NMC-261470
SELRAT # 193	12-18-82	107 504	86192	NMC-261471
SELRAT # 194	12-18-82	107 505	86193	NMC-261472
SELRAT # 195	12-18-82	107 506	86194	NMC-261473
SELRAT # 196	12-18-82	107 507	86195	NMC-261474
SELRAT # 197	12-18-82	107 508	86196	NMC-261475
SELRAT # 198	12-18-82	107 509	86197	NMC-261476
SELRAT # 199	12-18-82	107 510	86198	NMC-261477
SELRAT # 200	12-18-82	107 511	86199	NMC-261478
SELRAT # 201	12-19-82	107 512	86200	NMC-261479
SELRAT # 202	12-19-82	107 513	86201	NMC-261480
SELRAT # 203	12-19-82	107 514	86202	NMC-261481
SELRAT # 204	12-19-82	107 515	86203	NMC-261482
SELRAT # 205	12-19-82	107 516	86204	NMC-261483
SELRAT # 206	12-19-82	107 517	86205	NMC-261484
SELRAT # 207	12-19-82	107 518	86206	NMC-261485
SELRAT # 208	12-19-82	107 519	86207	NMC-261486
SELRAT # 209	12-19-82	107 520	86208	NMC-261487
SELRAT # 210	12-19-82	107 521	86209	NMC-261488
SELRAT # 211	12-19-82	107 522	86210	NMC-261489
SELRAT # 212	12-19-82	107 523	86211	NMC-261490



0212182

Book: 475 07/31/2008
Page: 24 Page: 23 of 26

BOOK 365 PAGE 267

RECEIVED
Bur. of Land Management7:30
A.M. AUG 25 2003

NEVADA STATE OFFICE

EXHIBIT "A"

2003 Mining Claim Maintenance fees
(LOOKOUT MOUNTAIN)

August 24, 2002- 27, 2003

Page 9 of 11

RECEIVED/RECORDED BY
BUR. OF LAND MANAGEMENT
NEVADA STATE OFFICE

2003 AUG 25 PM 4: 24

CLAIM NAME AND NUMBER	LOCATION DATE	COUNTY RECORDER BOOK & PAGE	FILE NO.	BLM SERIAL NUMBER
SEL RAT # 213	12-19-82	107 524	86212	NMC-261491
SEL RAT # 214	12-19-82	107 525	86213	NMC-261492
SEL RAT # 215	12-19-82	107 526	86214	NMC-261493
SEL RAT # 216	12-19-82	107 527	86215	NMC-261494
SEL RAT # 217	12-19-82	107 528	86216	NMC-261495
SEL RAT # 218	12-19-82	107 529	86217	NMC-261496
SEL RAT # 219	12-19-82	107 530	86218	NMC-261497
SEL RAT # 220	12-19-82	107 531	86219	NMC-261498
SEL RAT # 221	12-19-82	107 532	86220	NMC-261499
SEL RAT # 222	12-19-82	107 533	86221	NMC-261500
SEL RAT # 223	12-20-82	107 534	86222	NMC-261501
SEL RAT # 224	12-20-82	107 535	86223	NMC-261502
SEL RAT # 225	12-20-82	107 536	86224	NMC-261503
SEL RAT # 226	12-20-82	107 537	86225	NMC-261504
SEL RAT # 227	12-19-82	107 538	86226	NMC-261505
SEL RAT # 228	12-19-82	107 539	86227	NMC-261506
SEL RAT # 229	12-19-82	107 540	86228	NMC-261507
SEL RAT # 230	12-20-82	107 541	86229	NMC-261508
SEL RAT # 231	12-20-82	107 542	86230	NMC-261509
SEL RAT # 232	12-20-82	107 543	86231	NMC-261510
SEL RAT # 233	12-20-82	107 544	86232	NMC-261511
SEL RAT # 234	12-20-82	107 545	86233	NMC-261512
SEL RAT # 236	12-19-82	107 546	86234	NMC-261513
SEL RAT # 237	12-19-82	107 547	86235	NMC-261514
SEL RAT # 238	12-19-82	107 548	86236	NMC-261515
SEL RAT # 239	12-19-82	107 549	86237	NMC-261516
SEL RAT # 240	12-19-82	107 550	86238	NMC-261517
SEL RAT # 241	12-20-82	107 551	86239	NMC-261518
SEL RAT # 246	12-19-82	107 552	86240	NMC-261519
SEL RAT # 247	12-19-82	107 553	86241	NMC-261520
SEL RAT # 248	12-19-82	107 554	86242	NMC-261521
SEL RAT # 249	12-19-82	107 555	86243	NMC-261522
SEL RAT # 250	12-19-82	107 556	86244	NMC-261523
SEL RAT # 251	12-20-82	107 557	86245	NMC-261524
SEL RAT # 255	12-20-82	107 558	86246	NMC-261525
SEL RAT # 256	12-20-82	107 559	86247	NMC-261526
SEL RAT # 257	12-20-82	107 560	86248	NMC-261527
SEL RAT # 258	12-20-82	107 561	86249	NMC-261528
SEL RAT # 259	12-20-82	107 562	86250	NMC-261529
SEL RAT # 260	12-20-82	107 563	86251	NMC-261530
SEL RAT # 261	12-20-82	107 564	86252	NMC-261531
SEL RAT # 262	12-20-82	107 565	86253	NMC-261532
SEL RAT # 263	12-20-82	107 566	86254	NMC-261533

0212182
BOOK 365 PAGE 268Book: 475
Page: 25
07/31/2008
Page: 24 of 26RECEIVED
Bur. of Land Management7:30
A.M. AUG 25 2003

NEVADA STATE OFFICE

EXHIBIT "A"

2003 Mining Claim Maintenance fees
(LOOKOUT MOUNTAIN)

August 24, 2002 22, 2003

Page 10 of 11

RECEIVED/SUBMITTED BY
BUR. OF LAND MANAGEMENT
NEVADA STATE OFFICE

2003 AUG 25 PM 4:24

CLAIM NAME AND NUMBER	LOCATION DATE	COUNTY RECORDER BOOK & PAGE	FILE NO.	BLM SERIAL NUMBER
SELRAT # 264	12-20-82	107 567	86255	NMC-261534
SELRAT # 265	12-20-82	107 568	86256	NMC-261535
SELRAT # 266	12-20-82	107 569	86257	NMC-261536
SELRAT # 267	12-19-82	107 570	86258	NMC-261579
SELRAT # 268	12-19-82	107 571	86259	NMC-261537
SELRAT # 269	12-19-82	107 572	86260	NMC-261538
SELRAT # 270	12-19-82	107 573	86261	NMC-261539
SELRAT # 271	12-19-82	107 574	86262	NMC-261540
SELRAT # 272	12-19-82	107 575	86263	NMC-261541
SELRAT # 273	12-19-82	107 576	86264	NMC-261542
SELRAT # 274	12-19-82	107 577	86265	NMC-261543
SELRAT # 283	12-17-82	107 578	86266	NMC-261544
SELRAT # 284	12-17-82	107 579	86267	NMC-261545
SELRAT # 285	12-17-82	107 580	86268	NMC-261546
SELRAT # 286	12-17-82	107 581	86269	NMC-261547
SELRAT # 351	12-21-82	107 582	86270	NMC-261548
SELRAT # 359	12-16-82	107 583	86271	NMC-261549
SELRAT # 368	12-18-82	107 584	86272	NMC-261550
SELRAT # 374	12-15-82	107 585	86273	NMC-261551
Amended	09-01-99	328 497	172592	
SELRAT # 375	12-15-82	107 586	86274	NMC-261552
Amended	09-01-99	328 498	172593	
SELRAT # 376	12-15-82	107 587	86275	NMC-261553
Amended	09-01-99	328 499	172594	
SELRAT # 377	12-15-82	107 588	86276	NMC-261554
Amended	09-01-99	328 500	172595	
SELRAT # 378	12-15-82	107 589	86277	NMC-261555
Amended	09-01-99	328 501	172596	
SELRAT # 379	12-16-82	107 590	86278	NMC-261556
Amended	09-01-99	328 502	172597	
SELRAT # 380	12-16-82	107 591	86279	NMC-261557
SELRAT # 381	12-16-82	107 592	86280	NMC-261558
SELRAT # 382	12-16-82	107 593	86281	NMC-261559
SELRAT # 383	12-16-82	107 594	86282	NMC-261560
SELRAT # 384	12-16-82	107 595	86283	NMC-261561
SELRAT # 385	12-16-82	107 596	86284	NMC-261562
SELRAT # 386	12-16-82	107 597	86285	NMC-261563
SELRAT # 387	12-16-82	107 598	86286	NMC-261564
SELRAT # 388	12-16-82	107 599	86287	NMC-261565
SELRAT # 389	12-16-82	107 600	86288	NMC-261566
SELRAT # 390	12-16-82	107 601	86289	NMC-261567



0212182

Book 475 07/31/2008
Page 26 Page 25 of 25

BOOK 365 PAGE 269

10

RECEIVED
Bur. of Land Management30
A.M. AUG 25 2003NEVADA STATE OFFICE
RENO, NEVADA

EXHIBIT "A"
 2003 Mining Claim Maintenance fees
 (LOOKOUT MOUNTAIN)
 August 24, 2002-27, 2003
 Page 11 of 11

RECEIVED/SUBMITTED BY
 BUR. OF LAND MANAGEMENT
 NEVADA STATE OFFICE

2003 AUG 25 PM 4:24

CLAIM NAME AND NUMBER	LOCATION DATE	COUNTY RECORDER BOOK & PAGE	FILE NO.	BLM SERIAL NUMBER
SELRAT # 391	12-16-82	107 602	86290	NMC-261568
SELRAT # 392	12-16-82	107 603	86291	NMC-261569
SELRAT # 393	12-16-82	107 604	86292	NMC-261570
SELRAT # 394	12-16-82	107 605	86293	NMC-261571
SELRAT # 395	12-16-82	107 606	86294	NMC-261572
SELRAT # 396	01-10-83	107 607	86295	NMC-261573
Amended	09-01-99	328 503	172598	
SELRAT # 397	03-11-83	110 138	87377	NMC-265000
SELRAT # 398	03-11-83	110 139	87378	NMC-265001
SELRAT # 399	03-11-83	110 140	87379	NMC-265002
SELRAT # 400	03-11-83	110 141	87380	NMC-265003
SELRAT # 401	03-11-83	110 142	87381	NMC-265004
SELRAT # 402	03-11-83	110 143	87382	NMC-265005
SELRAT # 403	03-31-83	110 144	87384	NMC-265006
SELRAT # 404	03-31-83	110 145	87385	NMC-265007
SELRAT # 405	09-08-83	118 163	91184	NMC-290890
SELRAT # 406	09-08-83	118 2	91015	NMC-290598
SELRAT # 407	10-15-83	118 164	91185	NMC-290891
SELRAT # 408	10-15-83	118 165	91186	NMC-290892
SELRAT # 409	10-15-83	118 166	91187	NMC-290893
SELRAT # 410	10-15-83	118 167	91188	NMC-290894
SELRAT # 411	10-15-83	118 168	91189	NMC-290895
SELRAT # 412	10-15-83	118 169	91190	NMC-290896
SELRAT # 413	10-15-83	118 170	91191	NMC-290897
SELRAT # 414	11-11-83	118 171	91192	NMC-290898
SELRAT # 415	11-15-83	118 172	91193	NMC-290899
SELRAT # 416	11-11-83	118 173	91194	NMC-290900
SELRAT # 417	11-16-83	118 174	91195	NMC-290901
SELRAT # 418	11-30-83	118 285	91291	NMC-292486
DAVE # 1	04-11-96	294 477	161848	NMC-735946
TREVOR # 1	04-11-96	294 478	161849	NMC-735947

RECEIVED
 Bur. of Land Management

7:30 A.M. AUG 25 2003

NEVADA STATE OFFICE
 RENO, NEVADA

182515

BOOK 365 PAGE 270

