

DOC # 0212542

10/02/2006

09:56 AM

Official Record

Recording requested By
BH MINERALS USA

Eureka County - NV

Mike Rebaleati - Recorder

Fee: \$23.00

Page 1 of 10

RPTT: \$3.90

Recorded By: FS

Book- 0478 Page-

0169

COVER SHEET

Assessor's Parcel Number: n/a unpatented mining claims

0929008 and 0927004

JE

Mail Tax Statements to and
recorded at the request of
and when recorded return to:
BH Minerals USA Inc.
112 River Street
Elko, Nevada 89801



0212542

The undersigned affirms that this document contains no social security numbers.

QUITCLAIM DEED

By

Century Gold LLC

To

BH Minerals USA Inc.

Dated 9/24/2008

Grant D. Ewing

By

Print Name GRANT D. EWING

QUITCLAIM DEED

FOR VALUE RECEIVED the undersigned Grantor does hereby remise, release and forever quitclaim all right, title and interest in and to the following patented and unpatented mining claims in the County of Eureka, State of Nevada, known as the Amselco North and Hoosac Groups, to the following Grantee:

Grantor: Century Gold, LLC, a Nevada limited liability company
Address: 3716 A Idaho Street
Elko, NV 89801

Grantee: BH Minerals USA, Inc. a Colorado Company
Address: 112 River Street
Elko, NV 89801

Estate conveyed: fee simple.

Legal description of property conveyed:

See Exhibit A attached hereto and incorporated herein.

TOGETHER WITH all dips, spurs, and angles, and also all the metals, ores, gold and silver bearing quartz, rock and earth therein; and all the rights, privileges and franchises thereto incident, appendant and appurtenant, or therewith usually had and enjoyed.


TOGETHER WITH all of Grantor's rights in existent leases of any of the above described mining claims.

DATED this 14 day of April, 2008.

Grantor:

Century Gold, LLC, a Nevada limited liability company

By:


Donald J. Decker, Member

WILSON BARROWS & SALYER
ATTORNEYS AT LAW
442 Court Street
Elko, Nevada 89801



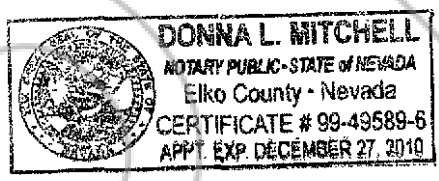
0212542

Book: 478 10/02/2008
Page: 170 Page: 2 of 10

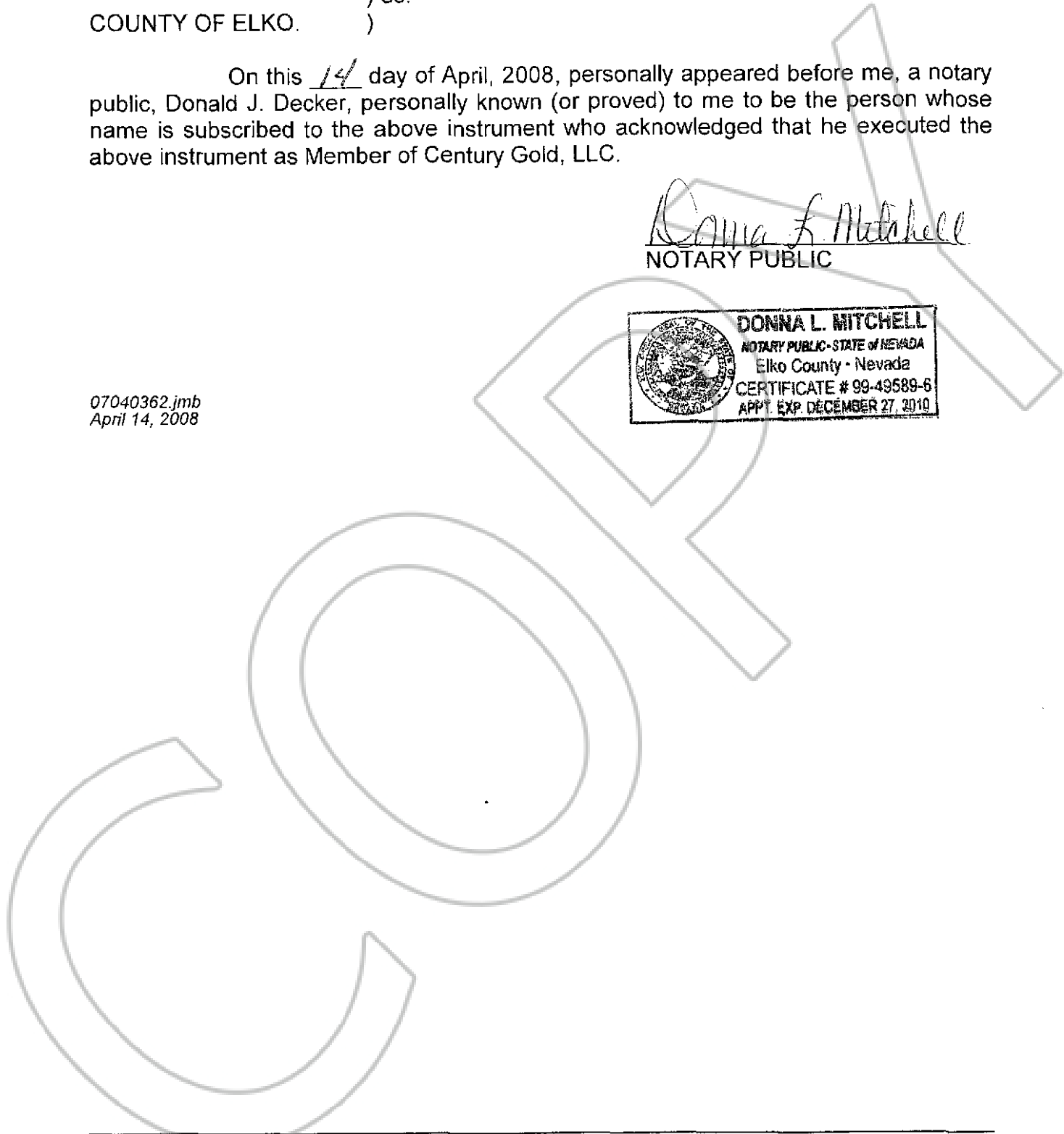
STATE OF NEVADA,)
) ss.
COUNTY OF ELKO.)

On this 14 day of April, 2008, personally appeared before me, a notary public, Donald J. Decker, personally known (or proved) to me to be the person whose name is subscribed to the above instrument who acknowledged that he executed the above instrument as Member of Century Gold, LLC.

Donna L. Mitchell
NOTARY PUBLIC



07040362.jmb
April 14, 2008



WILSON BARROWS & SALYER
ATTORNEYS AT LAW
442 Court Street
Elko, Nevada 89801

(Amselco North Group)

The following unpatented lode mining claims, situate in Township 17 North, Range 53 East and/or Township 18 North, Range 53 East; MDB&M, County of Eureka, State of Nevada:

The names of which together with the book and page of the location certificates thereof, are, respectively, as follows: (The abbreviation AO.R. used below means AOfficial Records.)

<u>CLAIM NAME</u>	<u>BLM NMC#</u>	<u>BOOK</u>	<u>PAGE</u>
H-1	80976	71 O.R.	398
Sadie 9	288379	117 O.R.	017
Sadie 10	288380	117 O.R.	018
Sadie 11	288381	117 O.R.	019
Sadie 12	288382	117 O.R.	020
Sadie 18	288383	117 O.R.	021
Sadie 19	288384	117 O.R.	022
F-7	123077	34 O.R.	531
F-8	123078	34 O.R.	514-515
F-9	123079	34 O.R.	532
F-10	123080	34 O.R.	516-517
F-11	123081	34 O.R.	533
F-12	123082	34 O.R.	518-519
F-13	123083	34 O.R.	534
F-14	123084	34 O.R.	520-521
F-15	123085	34 O.R.	535
F-16	123086	34 O.R.	522-523
F-17	123087	34 O.R.	536
F-18	123088	34 O.R.	524-525
F-19	123089	34 O.R.	537
F-20	123090	34 O.R.	526-527
F-21	123091	34 O.R.	491
F-22	123092	34 O.R.	501
F-23	123093	34 O.R.	492
F-24	123094	34 O.R.	502



(Amselco North Group)

The following patented lode mining claims, and unpatented lode mining claims, situate in Township 17 North, Range 53 East and/or Township 18 North, Range 53 East; MDB&M, County of Eureka, State of Nevada:

1. Patented Lode Mining Claim: That certain patented lode mining claim, the name of which together with the U.S. Mineral Survey Number is as follows:

<u>CLAIM NAME</u>	<u>U.S. MINERAL SURVEY NUMBER</u>	<u>PATENT NUMBER</u>
RAMBLER	239	6137

2. Unpatented Lode Mining Claims: Those certain unpatented lode mining claims, the names of which together with the book and page of the location certificates thereof, are, respectively, as follows: (The abbreviation AO.R.® used below means AOfficial Records;® the abbreviation AO.D.M.L.® used below means AOutside District Mining Locations.®)

<u>CLAIM NAME</u>	<u>BLM NMC#</u>	<u>BOOK</u>	<u>PAGE</u>
H-2	80977	71 O.R.	399
H-3	80978	71 O.R.	400
H-4	80979	71 O.R.	401
H-5	80980	71 O.R.	402
H-6	80981	71 O.R.	403
Doe Run #1	123121	35 O.R.	322
Doe Run #2	123122	35 O.R.	323
Gossan	123155	J- O.D.M.L.	
Sadie #1 Amended	123156	47 O.R.	78
Sadie #3 Amended	123158	47 O.R.	80
Sadie #4 Amended	123159	47 O.R.	81
Sadie #5 Amended	123160	47 O.R.	82
Sadie #6 Amended	123161	47 O.R.	83
Sadie #7 Amended	123162	47 O.R.	84
Sadie #8 Amended	123163	47 O.R.	85
F-1	123071	34 O.R.	528
F-2	123072	34 O.R.	508-509
F-3	123073	34 O.R.	529
F-4	123074	34 O.R.	510-511

<u>CLAIM NAME</u>	<u>BLM NMC#</u>	<u>BOOK</u>	<u>PAGE</u>
F-5	123075	34 O.R	530
F-6	123076	34 O.R	512-513
F-25	123095	34 O.R.	493
F-26	123096	34 O.R.	503
F-27	123097	34 O.R.	494
F-28	123098	34 O.R.	504
F-29	123099	34 O.R.	495
F-30	123100	34 O.R.	496
F-31	123101	34 O.R.	497
F-32	123102	34 O.R.	498
F-33	123103	34 O.R.	499
F-34	123104	34 O.R.	500
F-93	80985	71 O.R.	407
F-94	80986	71 O.R.	408
F-95	80987	71 O.R.	409
F-96	80988	71 O.R.	410
F-97	123105	35 O.R.	306
F-98	123106	35 O.R.	307
F-102	123107	35 O.R.	308
F-104	123108	35 O.R.	309
F-106	123109	35 O.R.	310
F-108	123110	35 O.R.	311
F-110	123111	35 O.R.	312
F-112	123112	35 O.R.	313
F-118	123113	35 O.R.	315
F-120	123114	35 O.R.	316
F-122	123115	35 O.R.	317
F-124	123116	35 O.R.	318
F-126	123117	35 O.R.	319
F-128	123118	35 O.R.	320
F-130	123119	34 O.R.	507
F-132	711218	279 O.R.	358
F-198	711219	279 O.R.	340
F-199	711220	279 O.R.	341
F-200	711221	279 O.R.	342
F-201	711222	279 O.R.	343
F-202	711223	279 O.R.	344
F-203	711224	279 O.R.	345
F-204	711225	279 O.R.	346
F-205	711226	279 O.R.	347
F-206	711227	279 O.R.	348

<u>CLAIM NAME</u>	<u>BLM NMC#</u>	<u>BOOK</u>	<u>PAGE</u>
F-207	711228	279 O.R.	349
F-208	711229	279 O.R.	350
F-209	711230	279 O.R.	351
F-210	711231	279 O.R.	352
F-211	711232	279 O.R.	353
F-212	711233	279 O.R.	354
F-213	711234	279 O.R.	355
F-214	711235	279 O.R.	356
F-215	711236	279 O.R.	357

9

C:\MSOFT\WV\Schedule I to Quads\In Descr.wpd

(Hoosac Group)

The following patented lode mining claims, and unpatented lode mining claims, situate in Township 17 North, Range 53 East and/or Township 18 North, Range 53 East; MDB&M, County of Eureka, State of Nevada:

1. Patented Lode Mining Claim: That certain patented lode mining claim, the name of which together with the U.S. Mineral Survey Number is as follows:

<u>CLAIM NAME</u>	<u>U.S. MINERAL SURVEY NUMBER</u>
LITTLE ROSA	301

2. Unpatented Lode Mining Claims: Those certain unpatented lode mining claims, the names of which together with the book and page of the location certificates thereof, are, respectively, as follows: (The abbreviation AO.R.® used below means AOfficial Records;® the abbreviation AO.D.M.L.® used below means AOutside District Mining Locations.®)

<u>CLAIM NAME</u>	<u>BLM NMC#</u>	<u>BOOK</u>	<u>PAGE</u>
H-7	80982	71 O.R.	404
H-8	209743	118 O.R.	133
H-9	209744	118 O.R.	134
H-10	209745	118 O.R.	135
H-11	209746	118 O.R.	136
H-12	209747	118 O.R.	137
H-13	209748	118 O.R.	138
H-14	209749	118 O.R.	139
H-15	209750	118 O.R.	140
H-16	209751	118 O.R.	141
H-17	209752	118 O.R.	142
H-18	317654	128 O.R.	35
H-19	317655	128 O.R.	36
H-20	317656	128 O.R.	37
H-21	317657	128 O.R.	38
H-22	317658	128 O.R.	39
H-23	317659	128 O.R.	40
H-24	317660	128 O.R.	41
H-25	317661	128 O.R.	42

19

<u>CLAIM NAME</u>	<u>BLM NMC#</u>	<u>BOOK</u>	<u>PAGE</u>
H-26	317662	128 O.R.	43
H-27	317663	128 O.R.	44
H-28	317664	128 O.R.	45
H-29	317665	128 O.R.	46
H-30	317666	128 O.R.	47
H-31	317667	128 O.R.	48
H-32	317668	128 O.R.	49
H-33	317669	128 O.R.	50
H-35	317670	128 O.R.	51
H-37	317671	128 O.R.	52
H-39	317672	128 O.R.	53
H-40	317673	128 O.R.	54
H-41	317674	128 O.R.	55
H-42	317675	128 O.R.	56
H-43	317676	128 O.R.	57
H-44	317677	128 O.R.	58
H-45	317678	128 O.R.	59
H-46	317679	128 O.R.	60
H-47	317680	128 O.R.	61
H-48	317681	128 O.R.	62
H-49	317682	128 O.R.	63
H-50	317683	128 O.R.	64
H-51	317684	128 O.R.	65
H-52	317685	128 O.R.	66
H-53	317686	128 O.R.	67
H-54	317687	128 O.R.	68
H-55	317688	128 O.R.	69
H-56	317689	128 O.R.	70
H-57	317690	128 O.R.	71
H-58	317691	128 O.R.	72
H-59	317692	128 O.R.	73
H-60	317693	128 O.R.	74
H-61	317694	128 O.R.	75
H-62	317695	128 O.R.	76
H-63	317696	128 O.R.	77
H-83	711237	279 O.R.	358
H-84	711238	279 O.R.	339
W-21	123136	33 O.R.	106
W-22	123137	33 O.R.	107
W-23	123138	33 O.R.	108
W-24	123139	33 O.R.	109

<u>CLAIM NAME</u>	<u>BLM NMC#</u>	<u>BOOK</u>	<u>PAGE</u>
W-25	123140	33 O.R.	110
W-26	123141	33 O.R.	111
W-27	123142	33 O.R.	112
W-102	169095	88 O.R.	150
W-104	169097	88 O.R.	152
EJ-1	713033	280 O.R.	565
EJ-2	713034	280 O.R.	566
EJ-3	713035	280 O.R.	567
EJ-4	713036	280 O.R.	568
EJ-5	713037	280 O.R.	569
EJ-6	713038	280 O.R.	570
EJ-7	713039	280 O.R.	571
EJ-8	713040	280 O.R.	572
EJ-9	713041	280 O.R.	573
EJ-10	713042	280 O.R.	574
EJ-12	713044	280 O.R.	576
EJ-13	713045	280 O.R.	577
EJ-14	713046	280 O.R.	578
EJ-15	713047	280 O.R.	579
EJ-16	713048	280 O.R.	580
EJ-17	713049	280 O.R.	581
EJ-18	713050	280 O.R.	582
EJ-19	713051	280 O.R.	583
EJ-20	713052	280 O.R.	584
EJ-21	713053	280 O.R.	585
EJ-22	713054	280 O.R.	586
EJ-23	713055	280 O.R.	587
EJ-24	713056	280 O.R.	588
EJ-25	713057	280 O.R.	589
EJ-26	713058	280 O.R.	590
EJ-27	713059	280 O.R.	591
EJ-28	713060	280 O.R.	592
EJ-29	713061	280 O.R.	593
EJ-30	713062	280 O.R.	594
Jasper #1	292718	118 O.R.	530
Jasper #2	292719	118 O.R.	531
Jasper #3	292720	118 O.R.	532
Jasper #4	292721	118 O.R.	533

C:\MCMC\WV\Schedule 1 to Hoosc Special Warranty Doc1.rpt



**STATE OF NEVADA
DECLARATION OF VALUE**

DOC # DV-212542

10/02/2008 09:56 AM

Official Record

1. Assessor Parcel Number (s)

- a) 009-270-04
- b) 009-290-08
- c) _____
- d) _____

FOR RE:
Docume
Book:
Date of
Notes:

Recording requested By
BH MINERALS USA

Eureka County - NV
Mike Rebaleati - Recorder

Page 1 of 1 Fee: \$23.00
Recorded By: FS RPTT: \$3.90
Book-0478 Page-0169

2. Type of Property:

- | | | | |
|-----------------------------|--------------|-----------------------------|-----------------|
| a) <input type="checkbox"/> | Vacant Land | b) <input type="checkbox"/> | Single Fam Res. |
| c) <input type="checkbox"/> | Condo/Twnhse | d) <input type="checkbox"/> | 2-4 Plex |
| e) <input type="checkbox"/> | Apt. Bldg. | f) <input type="checkbox"/> | Comm'Wind'l |
| g) <input type="checkbox"/> | Agricultural | h) <input type="checkbox"/> | Mobile Home |
| i) <input type="checkbox"/> | Other | | |

3. Total Value/Sales Price of Property:

\$ 1,000.⁰⁰
\$ 1,000.⁰⁰
\$ 3.90

Transfer Tax Value:

Real Property Transfer Tax Due:

(TAX IS COMPUTED @ \$1.95 per \$500 value)

4. If Exemption Claimed:

- a. Transfer Tax Exemption, per NRS 375.090, Section: Exempt #8
- b. Explain Reason for Exemption: all other claims in Quit Claim Deed are Unpatented Mining claims

5. Partial Interest: Percentage being transferred: _____ %

The undersigned declares and acknowledges, under penalty of perjury, pursuant to NRS 375.060 and NRS 375.110, that the information provided is correct to the best of their information and belief, and can be supported by documentation if called upon to substantiate the information provided herein. Furthermore, the disallowance of any claimed exemption, or other determination of additional tax due, may result in a penalty of 10% of the tax due plus interest at 1% per month.

Pursuant to NRS 375.030, the Buyer and Seller shall be jointly and severally liable for any additional amount owed. One signature suffices.

Signature Ray Edmonds Capacity Senior Expl. Manager
Signature _____ Capacity _____

SELLER (GRANTOR) INFORMATION

BUYER (GRANTEE) INFORMATION

(REQUIRED)
Print Name: Century Gold LLC
Address: 3716 A Idaho St
City: EIKO
State: NV Zip: 89801

(REQUIRED)
Print Name: Bit Minerals USA Inc
Address: 1112 River St
City: EIKO
State: NV Zip: 89801

COMPANY/PERSON REQUESTING RECORDING

(REQUIRED IF NOT THE SELLER OR BUYER)

Print Name: _____ Escrow # _____
Address: _____
City: _____ State: _____ Zip: _____