

When Recorded, Return to:

**Fronteer Development (USA) Inc.
230 South Rock Blvd.
Suite 30
Reno, Nevada 89502-2389**



The undersigned affirms that
this document does not include
the social security number of any person

**MINING CLAIM MAINTENANCE FEE FILING
AND AFFIDAVIT AND NOTICE OF INTENT TO HOLD MINING CLAIMS
AND SITES**

State of Nevada)
) ss.
County of Washoe)

**ROCK CREEK PROJECT
Eureka/Lander County, Nevada
(Total Claims: 70)**

J, Michael Perry, first being duly sworn, deposes and says:

I am the duly authorized agent of Fronteer Development (USA) Inc., a Delaware corporation, (the "COMPANY"), and am personally acquainted with the matters described herein.

The COMPANY, whose address is Fronteer Development (USA) Inc., 230 South Rock Blvd, Suite 30, Reno, Nevada 89502-2389 owns and/or otherwise controls the unpatented mining claims and/or mill sites described in Exhibit A. The owner of the Claims is Fronteer Development (USA) Inc., whose address is 230 South Rock Blvd., Reno, Nevada 89502-2389.


It is the intention of the COMPANY, and the owner of the claims, to maintain, develop and hold the Claims as is provided by law.

Pursuant to 30 U.S.C. Section 28f to 28k and 43 C.F.R. Part 3830 (and, to the extent applicable to any of the Claim(s), the Act of August 11, 1955, 69 Stat. 681 and 43 C.F.R. Part 3730 and the Act of April 8, 1948, 62 Stat. 162 and C.F.R. Subpart 3821), in lieu of the suspended assessment work and filing requirements of 30 U.S.C. Section 28-28e and 43 U.S.C. Section 1744(a) and (c):

1. The maintenance fee was paid and the federal fee requirements were met for each of the Claim(s) for the assessment year ending September 1, 2009.
2. With this filing of the Bureau of Land Management, the COMPANY submits the maintenance fee for the assessment year ending September 1, 2010 in the amount of one hundred and twenty-five dollars (\$140.00) for each of the Claim(s).


All such maintenance fees are paid on behalf of the COMPANY and the owner(s) of the Claim(s).

This affidavit is made as of the date set forth below, pursuant to N.R.S. Section 517.230 and any applicable federal laws.




J. Michael Perry
Fronteer Development (USA) Inc.

Subscribed and sworn to before me on this 5th August, 2009, by J. Michael Perry.



Notary Public



ROCK CREEK PROJECT - EUREKA
2009/2010 AFFIDAVIT - MAINTENANCE FEE PAYMENT

EXHIBIT A

Rock Creek Project
Township 34 North, Range 48 East, Sections 3-5, 9
Township 35 North, Range 48 East, Section 29-33
Eureka/Lander County, Nevada
(Total Claims: 70)

<u>CLAIM NAME</u>	<u>DOCUMENT NO.</u>	<u>BLM SERIAL NO.</u>
ROGER #1	194662	886810
ROGER #3	194663	886811
ROGER #9	194664	886812
ROGER #11	194665	886813
ROGER #13	194666	886814
ROGER #15	194667	886815
ROGER #17	194668	886816
ROGER #2	206252	933685
ROGER #4	206253	933686
ROGER #6	206254	933687
ROGER #8	206255	933688
ROGER #10	206256	933689
ROGER #12	206257	933690
ROGER #14	206258	933691
ROGER #16	206259	933692
ROGER #18	206260	933693
ROGER #25	206261	933694
ROGER #26	206262	933695
ROGER #27	206263	933696
ROGER #28	206264	933697
ROGER #29	206265	933698
ROGER #30	206266	933699
ROGER #31	206267	933700
ROGER #32	206268	933701
ROGER #33	206269	933702
ROGER #34	206270	933703
ROGER #35	206271	933704
ROGER #36	206272	933705
ROGER #37	206273	933706
ROGER #38	206274	933707
ROGER #39	206275	933708
ROGER #40	206276	933709
ROGER #41	206277	933710
ROGER #42	206278	933711

<u>CLAIM NAME</u>	<u>DOCUMENT NO.</u>	<u>BLM SERIAL NO.</u>
RKS 1	131019	584137
RKS 2	131020	584138
RKS 3	131021	584139
RKS 4	131022	584140
RKS 5	131023	584141
RKS 6	131024	584142
RKS 7	131025	584143
RKS 8	131026	584144
RKS 9	131027	584145
RKS 10	131028	584146
RKS 11	131029	584147
RKS 12	131030	584148
RKS 13	131031	584149
RKS 14	131032	584150
RKS 15	131033	584151
RKS 16	131034	584152
RKS 17	131035	584153
RKS 18	131036	584154
RKS 19	131037	584155
RKS 20	131038	584156
RKS 21	131039	584157
RKS 22	131040	584158
RKS 23	131041	584159
RKS 24	131042	584160
RKS 25	131043	584161
RKS 26	131044	584162
RKS 27	131045	584163
RKS 28	131046	584164
RKS 29	131047	584165
RKS 30	131048	584166
RKS 31	131049	584167
RKS 32	131050	584168
RKS 33	131051	584169
RKS 34	131052	584170
RKS 35	131053	584171
RKS 36	131054	584172

