

DOC # 0213755

09/09/2009 10:30 AM

Official Record

Recording requested By
WHITE KNIGHT GOLD (US) INC

Eureka County - NV

Mike Rebaleati - Recorder

Fee: \$22.50 Page 1 of 1
RPTT: Recorded By: FS
Book- 0491 Page- 0331

**CERTIFICATE OF LOCATION
LODE MINING CLAIM**

TO ALL WHOM IT MAY CONCERN:

The undersigned hereby certifies that he has caused to be located the
RCN 57 Lode Mining Claim in the following quarter sections(s):



0213755

<u>1/4</u>	<u>Section</u>	<u>Township</u>	<u>Range</u>	<u>Meridian</u>
SW	23	23 NORTH	50 EAST	MDB&M
NW	26	23 NORTH	50 EAST	MDB&M

in EUREKA County, Nevada, on the 7th day of
JULY, 2009.

RECORDER'S STAMP

Name and mailing address of locator is: White Knight Gold (U.S.) Inc.
1595 Meadow Wood Lane, Suite 3
Reno, NV 89502

The Claim is approximately 1500 feet long and 600 feet wide, such that 10 feet are claimed in a East direction and 1490 feet in a West direction from the point of discovery (monument of location), at which the Notice of Location was posted, together with 300 feet on each side of the monument of location and center line of the Claim. The general course of the lode or vein is from the East to the West direction.

The number, location and markings on each corner monument are as follows:

	<u>Location</u>	<u>Markings</u>	<u>Description</u>
No. 1:	Northwest Corner	N.W. Corner RCN 57	1½" x 1½" x 4' wood post
No. 2:	Northeast Corner	N.E. Corner RCN 57	1½" x 1½" x 4' wood post
No. 3:	Southeast Corner	S.E. Corner RCN 57	1½" x 1½" x 4' wood post
No. 4:	Southwest Corner	S.W. Corner RCN 57	1½" x 1½" x 4' wood post

As erected on the ground, each corner monument is marked as described above by scribed metal tags.

The work of location consisted of making a claim map as provided in NRS 517.040.

Dated this 15th day of August, 2009

SIGNATURE OF LOCATOR

By:

Signature

H. H. Tonking, Agent

09/09/2009 10:30 AM
Official Record
 Recording requested By
 WHITE KNIGHT GOLD (US) INC
 Eureka County - NV
 Mike Rebaleati - Recorder
 Fee: \$22.50 Page 1 of 1
 RPTT Recorded By: FS
 Book- 0491 Page- 0332

**CERTIFICATE OF LOCATION
LODE MINING CLAIM**

TO ALL WHOM IT MAY CONCERN:

The undersigned hereby certifies that he has caused to be located the
RCN 58 Lode Mining Claim in the following quarter sections(s):



<u>1/4</u>	<u>Section</u>	<u>Township</u>	<u>Range</u>	<u>Meridian</u>
SW	23	23 NORTH	50 EAST	MDB&M
SE	23	23 NORTH	50 EAST	MDB&M
NW	26	23 NORTH	50 EAST	MDB&M
NE	26	23 NORTH	50 EAST	MDB&M

in EUREKA County, Nevada, on the 7th day of
JULY, 2009.

RECORDER'S STAMP

Name and mailing address of locator is: White Knight Gold (U.S.) Inc.
 1595 Meadow Wood Lane, Suite 3
 Reno, NV 89502

The Claim is approximately 1500 feet long and 600 feet wide, such that 1490 feet are claimed in a East direction and 10 feet in a West direction from the point of discovery (monument of location), at which the Notice of Location was posted, together with 300 feet on each side of the monument of location and center line of the Claim. The general course of the lode or vein is from the East to the West direction.

The number, location and markings on each corner monument are as follows:

<u>No.</u>	<u>Location</u>	<u>Markings</u>	<u>Description</u>
No. 1:	Northwest Corner	N.W. Corner RCN 58	1½" x 1½" x 4' wood post
No. 2:	Northeast Corner	N.E. Corner RCN 58	1½" x 1½" x 4' wood post
No. 3:	Southeast Corner	S.E. Corner RCN 58	1½" x 1½" x 4' wood post
No. 4:	Southwest Corner	S.W. Corner RCN 58	1½" x 1½" x 4' wood post

As erected on the ground, each corner monument is marked as described above by scribed metal tags.

The work of location consisted of making a claim map as provided in NRS 517.040.

Dated this 15th day of August, 2009

SIGNATURE OF LOCATOR

By:

H. H. Tonking, Agent

DOC # 0213757

09/09/2009 10:30 AM

Official Record

Recording requested By
WHITE KNIGHT GOLD (US) INC

Eureka County - NV

Mike Rebaleati - Recorder

Fee: \$22.50

Page 1 of 1

RPTT:

Recorded By: FS

Book- 0491 Page- 0333

**CERTIFICATE OF LOCATION
LODE MINING CLAIM**

TO ALL WHOM IT MAY CONCERN:

The undersigned hereby certifies that he has caused to be located the
RCN 59 Lode Mining Claim in the following quarter sections(s):



0213757

<u>1/4</u>	<u>Section</u>	<u>Township</u>	<u>Range</u>	<u>Meridian</u>
NW	26	23 NORTH	50 EAST	MDB&M

in EUREKA County, Nevada, on the 7th day of
JULY, 2009.

RECORDER'S STAMP

Name and mailing address of locator is: White Knight Gold (U.S.) Inc.
1595 Meadow Wood Lane, Suite 3
Reno, NV 89502

The Claim is approximately 1500 feet long and 600 feet wide, such that 10 feet are claimed in a East direction and 1490 feet in a West direction from the point of discovery (monument of location), at which the Notice of Location was posted, together with 300 feet on each side of the monument of location and center line of the Claim. The general course of the lode or vein is from the East to the West direction.

The number, location and markings on each corner monument are as follows:


	<u>Location</u>	<u>Markings</u>	<u>Description</u>
No. 1:	Northwest Corner	N.W. Corner RCN 59	1½" x 1½" x 4' wood post
No. 2:	Northeast Corner	N.E. Corner RCN 59	1½" x 1½" x 4' wood post
No. 3:	Southeast Corner	S.E. Corner RCN 59	1½" x 1½" x 4' wood post
No. 4:	Southwest Corner	S.W. Corner RCN 59	1½" x 1½" x 4' wood post

As erected on the ground, each corner monument is marked as described above by scribed metal tags.

The work of location consisted of making a claim map as provided in NRS 517.040.

Dated this 15th day of August, 2009

SIGNATURE OF LOCATOR

By: 
Signature

H. H. Tonking, Agent

DOC # 0213758

09/09/2009 10 30 AM

Official Record

Recording requested By
WHITE KNIGHT GOLD (US) INC

Eureka County - NV

Mike Rebaleati - Recorder

Fee: \$22.50

Page 1 of 1

RPTT

Recorded By: FS

Book- 0491 Page- 0334

**CERTIFICATE OF LOCATION
LODE MINING CLAIM**

TO ALL WHOM IT MAY CONCERN:

The undersigned hereby certifies that he has caused to be located the
RCN 60 Lode Mining Claim in the following quarter sections(s):



<u>1/4</u>	<u>Section</u>	<u>Township</u>	<u>Range</u>	<u>Meridian</u>
NW	26	23 NORTH	50 EAST	MDB&M
NE	26	23 NORTH	50 EAST	MDB&M

in EUREKA County, Nevada, on the 7th day of
JULY, 2009.

RECORDER'S STAMP

Name and mailing address of locator is: White Knight Gold (U.S.) Inc.
1595 Meadow Wood Lane, Suite 3
Reno, NV 89502

The Claim is approximately 1500 feet long and 600 feet wide, such that 1490 feet are claimed in a East direction and 10 feet in a West direction from the point of discovery (monument of location), at which the Notice of Location was posted, together with 300 feet on each side of the monument of location and center line of the Claim. The general course of the lode or vein is from the East to the West direction.

The number, location and markings on each corner monument are as follows:


	<u>Location</u>	<u>Markings</u>	<u>Description</u>
No. 1:	Northwest Corner	N.W. Corner RCN 60	1½" x 1½" x 4' wood post
No. 2:	Northeast Corner	N.E. Corner RCN 60	1½" x 1½" x 4' wood post
No. 3:	Southeast Corner	S.E. Corner RCN 60	1½" x 1½" x 4' wood post
No. 4:	Southwest Corner	S.W. Corner RCN 60	1½" x 1½" x 4' wood post

As erected on the ground, each corner monument is marked as described above by scribed metal tags.

The work of location consisted of making a claim map as provided in NRS 517.040.

Dated this 15th day of August, 2009

SIGNATURE OF LOCATOR

By: 
Signature

H. H. Tonking, Agent

DOC # 0213759

09/09/2009 10:30 AM

Official Record

Recording requested By
WHITE KNIGHT GOLD (US) INC

Eureka County - NV

Mike Rebaleati - Recorder

Fee \$22.50

Page 1 of 1

RPTT:

Recorded By: FS

Book- 0491 Page- 0335

**CERTIFICATE OF LOCATION
LODE MINING CLAIM**

TO ALL WHOM IT MAY CONCERN:

The undersigned hereby certifies that he has caused to be located the
RCN 61 Lode Mining Claim in the following quarter sections(s):

<u>1/4</u>	<u>Section</u>	<u>Township</u>	<u>Range</u>	<u>Meridian</u>
NW	26	23 NORTH	50 EAST	MDB&M



in EUREKA County, Nevada, on the 7th day of
JULY, 2009.

RECORDER'S STAMP

Name and mailing address of locator is: White Knight Gold (U.S.) Inc.
1595 Meadow Wood Lane, Suite 3
Reno, NV 89502

The Claim is approximately 1500 feet long and 600 feet wide, such that 10 feet are claimed in a East direction and 1490 feet in a West direction from the point of discovery (monument of location), at which the Notice of Location was posted, together with 300 feet on each side of the monument of location and center line of the Claim. The general course of the lode or vein is from the East to the West direction.

The number, location and markings on each corner monument are as follows:

	<u>Location</u>	<u>Markings</u>	<u>Description</u>
No. 1:	Northwest Corner	N.W. Corner RCN 61	1½" x 1½" x 4' wood post
No. 2:	Northeast Corner	N.E. Corner RCN 61	1½" x 1½" x 4' wood post
No. 3:	Southeast Corner	S.E. Corner RCN 61	1½" x 1½" x 4' wood post
No. 4:	Southwest Corner	S.W. Corner RCN 61	1½" x 1½" x 4' wood post

As erected on the ground, each corner monument is marked as described above by scribed metal tags.

The work of location consisted of making a claim map as provided in NRS 517.040.

Dated this 15th day of August, 2009

SIGNATURE OF LOCATOR

By: 
Signature

H. H. Tonking, Agent

DOC # 0213760

09/09/2009 10 30 AM

Official Record

Recording requested By
WHITE KNIGHT GOLD (US) INC

Eureka County - NV

Mike Rebaleati - Recorder

Fee: \$22.50 Page 1 of 1
RPTT: Recorded By FS
Book- 0491 Page- 0336

**CERTIFICATE OF LOCATION
LODE MINING CLAIM**

TO ALL WHOM IT MAY CONCERN:

The undersigned hereby certifies that he has caused to be located the
RCN 62 Lode Mining Claim in the following quarter sections(s):

<u>1/4</u>	<u>Section</u>	<u>Township</u>	<u>Range</u>	<u>Meridian</u>
NW	26	23 NORTH	50 EAST	MDB&M
NE	26	23 NORTH	50 EAST	MDB&M



in EUREKA County, Nevada, on the 7th day of
JULY, 2009.

RECORDER'S STAMP

Name and mailing address of locator is: White Knight Gold (U.S.) Inc.
1595 Meadow Wood Lane, Suite 3
Reno, NV 89502

The Claim is approximately 1500 feet long and 600 feet wide, such that 1490 feet are claimed in a East direction and 10 feet in a West direction from the point of discovery (monument of location), at which the Notice of Location was posted, together with 300 feet on each side of the monument of location and center line of the Claim. The general course of the lode or vein is from the East to the West direction.

The number, location and markings on each corner monument are as follows:

<u>No.</u>	<u>Location</u>	<u>Markings</u>	<u>Description</u>
No. 1:	Northwest Corner	N.W. Corner RCN 62	1½" x 1½" x 4' wood post
No. 2:	Northeast Corner	N.E. Corner RCN 62	1½" x 1½" x 4' wood post
No. 3:	Southeast Corner	S.E. Corner RCN 62	1½" x 1½" x 4' wood post
No. 4:	Southwest Corner	S.W. Corner RCN 62	1½" x 1½" x 4' wood post

As erected on the ground, each corner monument is marked as described above by scribed metal tags.

The work of location consisted of making a claim map as provided in NRS 517.040.

Dated this 15th day of August, 2009

SIGNATURE OF LOCATOR

By: [Signature]
Signature

H. H. Tonking, Agent

Official Record

Recording requested By
WHITE KNIGHT GOLD (US) INC

Eureka County - NV

Mike Rebaleati - Recorder

Fee: \$22.50 Page 1 of 1

RPTT: Recorded By: FS

Book- 0491 Page- 0337

CERTIFICATE OF LOCATION
LODE MINING CLAIM

TO ALL WHOM IT MAY CONCERN:

The undersigned hereby certifies that he has caused to be located the
RCN 63 Lode Mining Claim in the following quarter sections(s):



<u>1/4</u>	<u>Section</u>	<u>Township</u>	<u>Range</u>	<u>Meridian</u>
NW	26	23 NORTH	50 EAST	MDB&M

in EUREKA County, Nevada, on the 7th day of
JULY, 2009.

RECORDER'S STAMP

Name and mailing address of locator is: White Knight Gold (U.S.) Inc.
1595 Meadow Wood Lane, Suite 3
Reno, NV 89502

The Claim is approximately 1500 feet long and 600 feet wide, such that 10 feet are claimed in a East direction and 1490 feet in a West direction from the point of discovery (monument of location), at which the Notice of Location was posted, together with 300 feet on each side of the monument of location and center line of the Claim. The general course of the lode or vein is from the East to the West direction.

The number, location and markings on each corner monument are as follows:

	<u>Location</u>	<u>Markings</u>	<u>Description</u>
No. 1:	Northwest Corner	N.W. Corner RCN 63	1½" x 1½" x 4' wood post
No. 2:	Northeast Corner	N.E. Corner RCN 63	1½" x 1½" x 4' wood post
No. 3:	Southeast Corner	S.E. Corner RCN 63	1½" x 1½" x 4' wood post
No. 4:	Southwest Corner	S.W. Corner RCN 63	1½" x 1½" x 4' wood post

As erected on the ground, each corner monument is marked as described above by scribed metal tags.

The work of location consisted of making a claim map as provided in NRS 517.040.

Dated this 15th day of August, 2009

SIGNATURE OF LOCATOR

By:

H. H. Tonking, Agent

**CERTIFICATE OF LOCATION
LODE MINING CLAIM**

TO ALL WHOM IT MAY CONCERN:

The undersigned hereby certifies that he has caused to be located the
RCN 64 Lode Mining Claim in the following quarter sections(s):



0213762

<u>1/4</u>	<u>Section</u>	<u>Township</u>	<u>Range</u>	<u>Meridian</u>
NW	26	23 NORTH	50 EAST	MDB&M
NE	26	23 NORTH	50 EAST	MDB&M

in EUREKA County, Nevada, on the 7th day of
JULY, 2009.

RECORDER'S STAMP

Name and mailing address of locator is: White Knight Gold (U.S.) Inc.
1595 Meadow Wood Lane, Suite 3
Reno, NV 89502

The Claim is approximately 1500 feet long and 600 feet wide, such that 1490 feet are claimed in a East direction and 10 feet in a West direction from the point of discovery (monument of location), at which the Notice of Location was posted, together with 300 feet on each side of the monument of location and center line of the Claim. The general course of the lode or vein is from the East to the West direction.

The number, location and markings on each corner monument are as follows:

	<u>Location</u>	<u>Markings</u>	<u>Description</u>
No. 1:	Northwest Corner	N.W. Corner RCN 64	1½" x 1½" x 4' wood post
No. 2:	Northeast Corner	N.E. Corner RCN 64	1½" x 1½" x 4' wood post
No. 3:	Southeast Corner	S.E. Corner RCN 64	1½" x 1½" x 4' wood post
No. 4:	Southwest Corner	S.W. Corner RCN 64	1½" x 1½" x 4' wood post

As erected on the ground, each corner monument is marked as described above by scribed metal tags.

The work of location consisted of making a claim map as provided in NRS 517.040.

Dated this 15th day of August, 2009

SIGNATURE OF LOCATOR

By: 
Signature

H. H. Tonking, Agent

Official Record

Recording requested By
WHITE KNIGHT GOLD (US) INC

Eureka County - NV

Mike Rebaleati - Recorder

Fee: \$22.50

Page 1 of 1

RPTT:

Recorded By: FS

Book- 0491 Page- 0339

CERTIFICATE OF LOCATION
LODE MINING CLAIM

TO ALL WHOM IT MAY CONCERN:

The undersigned hereby certifies that he has caused to be located the
RCN 65 Lode Mining Claim in the following quarter sections(s):



<u>1/4</u>	<u>Section</u>	<u>Township</u>	<u>Range</u>	<u>Meridian</u>
NW	26	23 NORTH	50 EAST	MDB&M
_____	_____	_____	_____	_____
_____	_____	_____	_____	_____
_____	_____	_____	_____	_____

in EUREKA County, Nevada, on the 7th day of
JULY, 2009.

RECORDER'S STAMP

Name and mailing address of locator is: White Knight Gold (U.S.) Inc.
1595 Meadow Wood Lane, Suite 3
Reno, NV 89502

The Claim is approximately 1500 feet long and 600 feet wide, such that 10 feet are claimed in a East direction and 1490 feet in a West direction from the point of discovery (monument of location), at which the Notice of Location was posted, together with 300 feet on each side of the monument of location and center line of the Claim. The general course of the lode or vein is from the East to the West direction.

The number, location and markings on each corner monument are as follows:

	<u>Location</u>	<u>Markings</u>	<u>Description</u>
No. 1:	Northwest Corner	N.W. Corner RCN 65	1½" x 1½" x 4' wood post
No. 2:	Northeast Corner	N.E. Corner RCN 65	1½" x 1½" x 4' wood post
No. 3:	Southeast Corner	S.E. Corner RCN 65	1½" x 1½" x 4' wood post
No. 4:	Southwest Corner	S.W. Corner RCN 65	1½" x 1½" x 4' wood post

As erected on the ground, each corner monument is marked as described above by scribed metal tags.

The work of location consisted of making a claim map as provided in NRS 517.040.

Dated this 15th day of August, 2009

SIGNATURE OF LOCATOR

By: [Signature]
Signature

H. H. Tonking, Agent

Official Record

Recording requested By
WHITE KNIGHT GOLD (US) INC

Eureka County - NV

Mike Rebaleati - Recorder

Fee: \$22.50

Page 1 of 1

RPTT:

Recorded By: FS

Book- 0491 Page- 0340

**CERTIFICATE OF LOCATION
LODE MINING CLAIM**

TO ALL WHOM IT MAY CONCERN:

The undersigned hereby certifies that he has caused to be located the
RCN 66 Lode Mining Claim in the following quarter sections(s):



<u>1/4</u>	<u>Section</u>	<u>Township</u>	<u>Range</u>	<u>Meridian</u>
NW	26	23 NORTH	50 EAST	MDB&M
NE	26	23 NORTH	50 EAST	MDB&M

in EUREKA County, Nevada, on the 7th day of
JULY, 2009.

RECORDER'S STAMP

Name and mailing address of locator is: White Knight Gold (U.S.) Inc.
1595 Meadow Wood Lane, Suite 3
Reno, NV 89502

The Claim is approximately 1500 feet long and 600 feet wide, such that 1490 feet are claimed in a East direction and 10 feet in a West direction from the point of discovery (monument of location), at which the Notice of Location was posted, together with 300 feet on each side of the monument of location and center line of the Claim. The general course of the lode or vein is from the East to the West direction.

The number, location and markings on each corner monument are as follows:

	<u>Location</u>	<u>Markings</u>	<u>Description</u>
No. 1:	Northwest Corner	N.W. Corner RCN 66	1½" x 1½" x 4' wood post
No. 2:	Northeast Corner	N.E. Corner RCN 66	1½" x 1½" x 4' wood post
No. 3:	Southeast Corner	S.E. Corner RCN 66	1½" x 1½" x 4' wood post
No. 4:	Southwest Corner	S.W. Corner RCN 66	1½" x 1½" x 4' wood post

As erected on the ground, each corner monument is marked as described above by scribed metal tags.

The work of location consisted of making a claim map as provided in NRS 517.040.

Dated this 15th day of August, 2009

SIGNATURE OF LOCATOR

By: 

H. H. Tonking, Agent

Official Record

Recording requested By
WHITE KNIGHT GOLD (US) INC

Eureka County - NV

Mike Rebaleati - Recorder

Fee: \$22.50 Page 1 of 1
RPTT Recorded By: FS
Book- 0491 Page- 0341

**CERTIFICATE OF LOCATION
LODE MINING CLAIM**

TO ALL WHOM IT MAY CONCERN:

The undersigned hereby certifies that he has caused to be located the
RCN 67 Lode Mining Claim in the following quarter sections(s):



<u>1/4</u>	<u>Section</u>	<u>Township</u>	<u>Range</u>	<u>Meridian</u>
NW	26	23 NORTH	50 EAST	MDB&M
SW	26	23 NORTH	50 EAST	MDB&M

in EUREKA County, Nevada, on the 7th day of
JULY, 2009.

RECORDER'S STAMP

Name and mailing address of locator is: White Knight Gold (U.S.) Inc.
1595 Meadow Wood Lane, Suite 3
Reno, NV 89502

The Claim is approximately 1500 feet long and 600 feet wide, such that 10 feet are claimed in a East direction and 1490 feet in a West direction from the point of discovery (monument of location), at which the Notice of Location was posted, together with 300 feet on each side of the monument of location and center line of the Claim. The general course of the lode or vein is from the East to the West direction.

The number, location and markings on each corner monument are as follows:

<u>No.</u>	<u>Location</u>	<u>Markings</u>	<u>Description</u>
No. 1:	Northwest Corner	N.W. Corner RCN 67	1½" x 1½" x 4' wood post
No. 2:	Northeast Corner	N.E. Corner RCN 67	1½" x 1½" x 4' wood post
No. 3:	Southeast Corner	S.E. Corner RCN 67	1½" x 1½" x 4' wood post
No. 4:	Southwest Corner	S.W. Corner RCN 67	1½" x 1½" x 4' wood post

As erected on the ground, each corner monument is marked as described above by scribed metal tags.

The work of location consisted of making a claim map as provided in NRS 517.040.

Dated this 15th day of August, 2009

SIGNATURE OF LOCATOR

By: 
Signature

H. H. Tonking, Agent

Official Record

Recording requested By
WHITE KNIGHT GOLD (US) INC

Eureka County - NV

Mike Rebaleati - Recorder

Fee: \$22.50 Page 1 of 1
RPTT: Recorded By: FS
Book- 0491 Page- 0342

**CERTIFICATE OF LOCATION
LODE MINING CLAIM**

TO ALL WHOM IT MAY CONCERN:

The undersigned hereby certifies that he has caused to be located the RCN 68 Lode Mining Claim in the following quarter sections(s):



<u>1/4</u>	<u>Section</u>	<u>Township</u>	<u>Range</u>	<u>Meridian</u>
NW	26	23 NORTH	50 EAST	MDB&M
NE	26	23 NORTH	50 EAST	MDB&M
SW	26	23 NORTH	50 EAST	MDB&M
SE	26	23 NORTH	50 EAST	MDB&M

in EUREKA County, Nevada, on the 7th day of JULY, 2009.

RECORDER'S STAMP

Name and mailing address of locator is: White Knight Gold (U.S.) Inc.
1595 Meadow Wood Lane, Suite 3
Reno, NV 89502

The Claim is approximately 1500 feet long and 600 feet wide, such that 1490 feet are claimed in a East direction and 10 feet in a West direction from the point of discovery (monument of location), at which the Notice of Location was posted, together with 300 feet on each side of the monument of location and center line of the Claim. The general course of the lode or vein is from the East to the West direction.

The number, location and markings on each corner monument are as follows:

<u>No.</u>	<u>Location</u>	<u>Markings</u>	<u>Description</u>
No. 1:	Northwest Corner	N.W. Corner RCN 68	1½" x 1½" x 4' wood post
No. 2:	Northeast Corner	N.E. Corner RCN 68	1½" x 1½" x 4' wood post
No. 3:	Southeast Corner	S.E. Corner RCN 68	1½" x 1½" x 4' wood post
No. 4:	Southwest Corner	S.W. Corner RCN 68	1½" x 1½" x 4' wood post

As erected on the ground, each corner monument is marked as described above by scribed metal tags.

The work of location consisted of making a claim map as provided in NRS 517.040.

Dated this 15th day of August, 2009

SIGNATURE OF LOCATOR

By: 
Signature

H. H. Tonking, Agent

Official Record

Recording requested By
WHITE KNIGHT GOLD (US) INC

Eureka County - NV
Mike Rebaleati - Recorder

Fee: \$22.50 Page 1 of 1
RPTT: Recorded By FS
Book- 0491 Page- 0343

CERTIFICATE OF LOCATION
LODE MINING CLAIM

TO ALL WHOM IT MAY CONCERN:

The undersigned hereby certifies that he has caused to be located the
RCN 69 Lode Mining Claim in the following quarter sections(s):



<u>1/4</u>	<u>Section</u>	<u>Township</u>	<u>Range</u>	<u>Meridian</u>
SW	26	23 NORTH	50 EAST	MDB&M

in EUREKA County, Nevada, on the 7th day of
JULY, 2009.

RECORDER'S STAMP

Name and mailing address of locator is: White Knight Gold (U.S.) Inc.
1595 Meadow Wood Lane, Suite 3
Reno, NV 89502

The Claim is approximately 1500 feet long and 600 feet wide, such that 10 feet are claimed in a East direction and 1490 feet in a West direction from the point of discovery (monument of location), at which the Notice of Location was posted, together with 300 feet on each side of the monument of location and center line of the Claim. The general course of the lode or vein is from the East to the West direction.

The number, location and markings on each corner monument are as follows:

	<u>Location</u>	<u>Markings</u>	<u>Description</u>
No. 1:	Northwest Corner	N.W. Corner RCN 69	1½" x 1½" x 4' wood post
No. 2:	Northeast Corner	N.E. Corner RCN 69	1½" x 1½" x 4' wood post
No. 3:	Southeast Corner	S.E. Corner RCN 69	1½" x 1½" x 4' wood post
No. 4:	Southwest Corner	S.W. Corner RCN 69	1½" x 1½" x 4' wood post

As erected on the ground, each corner monument is marked as described above by scribed metal tags.

The work of location consisted of making a claim map as provided in NRS 517.040.

Dated this 15th day of August, 2009

SIGNATURE OF LOCATOR

By: [Signature]
Signature
H. H. Tonking, Agent

Official Record

Recording requested By
WHITE KNIGHT GOLD (US) INC

Eureka County - NV

Mike Rebaleati - Recorder

Fee: \$22.50

Page 1 of 1

RPTT:

Recorded By: FS

Book- 0491 Page- 0344

**CERTIFICATE OF LOCATION
LODE MINING CLAIM**

TO ALL WHOM IT MAY CONCERN:

The undersigned hereby certifies that he has caused to be located the
RCN 70 Lode Mining Claim in the following quarter sections(s):



<u>1/4</u>	<u>Section</u>	<u>Township</u>	<u>Range</u>	<u>Meridian</u>
SW	26	23 NORTH	50 EAST	MDB&M
SE	26	23 NORTH	50 EAST	MDB&M

in EUREKA County, Nevada, on the 7th day of
JULY, 2009.

RECORDER'S STAMP

Name and mailing address of locator is: White Knight Gold (U.S.) Inc.
1595 Meadow Wood Lane, Suite 3
Reno, NV 89502

The Claim is approximately 1500 feet long and 600 feet wide, such that 1490 feet are claimed in a East direction and 10 feet in a West direction from the point of discovery (monument of location), at which the Notice of Location was posted, together with 300 feet on each side of the monument of location and center line of the Claim. The general course of the lode or vein is from the East to the West direction.

The number, location and markings on each corner monument are as follows:


<u>No.</u>	<u>Location</u>	<u>Markings</u>	<u>Description</u>
No. 1:	Northwest Corner	N.W. Corner RCN 70	1½" x 1½" x 4' wood post
No. 2:	Northeast Corner	N.E. Corner RCN 70	1½" x 1½" x 4' wood post
No. 3:	Southeast Corner	S.E. Corner RCN 70	1½" x 1½" x 4' wood post
No. 4:	Southwest Corner	S.W. Corner RCN 70	1½" x 1½" x 4' wood post

As erected on the ground, each corner monument is marked as described above by scribed metal tags.

The work of location consisted of making a claim map as provided in NRS 517.040.

Dated this 15th day of August, 2009

SIGNATURE OF LOCATOR

By: 
Signature

H. H. Tonking, Agent

**CERTIFICATE OF LOCATION
LODE MINING CLAIM**

TO ALL WHOM IT MAY CONCERN:

The undersigned hereby certifies that he has caused to be located the
RCN 71 Lode Mining Claim in the following quarter sections(s):



<u>1/4</u>	<u>Section</u>	<u>Township</u>	<u>Range</u>	<u>Meridian</u>
SW	26	23 NORTH	50 EAST	MDB&M

in EUREKA County, Nevada, on the 7th day of
JULY, 2009.

RECORDER'S STAMP

Name and mailing address of locator is: White Knight Gold (U.S.) Inc.
1595 Meadow Wood Lane, Suite 3
Reno, NV 89502

The Claim is approximately 1500 feet long and 600 feet wide, such that 10 feet are claimed in a East direction and 1490 feet in a West direction from the point of discovery (monument of location), at which the Notice of Location was posted, together with 300 feet on each side of the monument of location and center line of the Claim. The general course of the lode or vein is from the East to the West direction.

The number, location and markings on each corner monument are as follows:


	<u>Location</u>	<u>Markings</u>	<u>Description</u>
No. 1:	Northwest Corner	N.W. Corner RCN 71	1½" x 1½" x 4' wood post
No. 2:	Northeast Corner	N.E. Corner RCN 71	1½" x 1½" x 4' wood post
No. 3:	Southeast Corner	S.E. Corner RCN 71	1½" x 1½" x 4' wood post
No. 4:	Southwest Corner	S.W. Corner RCN 71	1½" x 1½" x 4' wood post

As erected on the ground, each corner monument is marked as described above by scribed metal tags.

The work of location consisted of making a claim map as provided in NRS 517.040.

Dated this 15th day of August, 2009

SIGNATURE OF LOCATOR

By: 

H. H. Tonking, Agent

Official Record

Recording requested By
WHITE KNIGHT GOLD (US) INC

Eureka County - NV

Mike Rebaleati - Recorder

Fee: \$22.50

Page 1 of 1

RPTT.

Recorded By FS

Book- 0491 Page- 0346

CERTIFICATE OF LOCATION
LODE MINING CLAIM

TO ALL WHOM IT MAY CONCERN:

The undersigned hereby certifies that he has caused to be located the
RCN 72 Lode Mining Claim in the following quarter sections(s):



<u>1/4</u>	<u>Section</u>	<u>Township</u>	<u>Range</u>	<u>Meridian</u>
SW	26	23 NORTH	50 EAST	MDB&M
SE	26	23 NORTH	50 EAST	MDB&M

in EUREKA County, Nevada, on the 7th day of
JULY, 2009.

RECORDER'S STAMP

Name and mailing address of locator is: White Knight Gold (U.S.) Inc.
1595 Meadow Wood Lane, Suite 3
Reno, NV 89502

The Claim is approximately 1500 feet long and 600 feet wide, such that 1490 feet are claimed in a East direction and 10 feet in a West direction from the point of discovery (monument of location), at which the Notice of Location was posted, together with 300 feet on each side of the monument of location and center line of the Claim. The general course of the lode or vein is from the East to the West direction.

The number, location and markings on each corner monument are as follows:


	<u>Location</u>	<u>Markings</u>	<u>Description</u>
No. 1:	Northwest Corner	N.W. Corner RCN 72	1½" x 1½" x 4' wood post
No. 2:	Northeast Corner	N.E. Corner RCN 72	1½" x 1½" x 4' wood post
No. 3:	Southeast Corner	S.E. Corner RCN 72	1½" x 1½" x 4' wood post
No. 4:	Southwest Corner	S.W. Corner RCN 72	1½" x 1½" x 4' wood post

As erected on the ground, each corner monument is marked as described above by scribed metal tags.

The work of location consisted of making a claim map as provided in NRS 517.040.

Dated this 15th day of August, 2009

SIGNATURE OF LOCATOR

By: 
Signature

H. H. Tonking, Agent

Official Record

Recording requested By
WHITE KNIGHT GOLD (US) INC

Eureka County - NV

Mike Rebaleati - Recorder

Fee: \$22.50

Page 1 of 1

RPTT:

Recorded By: FS

Book- 0491 Page- 0347

**CERTIFICATE OF LOCATION
LODE MINING CLAIM**

TO ALL WHOM IT MAY CONCERN:

The undersigned hereby certifies that he has caused to be located the
RCN 73 Lode Mining Claim in the following quarter sections(s):



<u>1/4</u>	<u>Section</u>	<u>Township</u>	<u>Range</u>	<u>Meridian</u>
NE	26	23 NORTH	50 EAST	MDB&M
NW	25	23 NORTH	50 EAST	MDB&M

in EUREKA County, Nevada, on the 7th day of
JULY, 2009.

RECORDER'S STAMP

Name and mailing address of locator is: White Knight Gold (U.S.) Inc.
1595 Meadow Wood Lane, Suite 3
Reno, NV 89502

The Claim is approximately 1500 feet long and 600 feet wide, such that 1490 feet are claimed in a East direction and 10 feet in a West direction from the point of discovery (monument of location), at which the Notice of Location was posted, together with 300 feet on each side of the monument of location and center line of the Claim. The general course of the lode or vein is from the East to the West direction.

The number, location and markings on each corner monument are as follows:

<u>No.</u>	<u>Location</u>	<u>Markings</u>	<u>Description</u>
No. 1:	Northwest Corner	N.W. Corner RCN 73	1½" x 1½" x 4' wood post
No. 2:	Northeast Corner	N.E. Corner RCN 73	1½" x 1½" x 4' wood post
No. 3:	Southeast Corner	S.E. Corner RCN 73	1½" x 1½" x 4' wood post
No. 4:	Southwest Corner	S.W. Corner RCN 73	1½" x 1½" x 4' wood post

As erected on the ground, each corner monument is marked as described above by scribed metal tags.

The work of location consisted of making a claim map as provided in NRS 517.040.

Dated this 15th day of August, 2009

SIGNATURE OF LOCATOR

By: 
Signature

H. H. Tonking, Agent

Official Record

Recording requested By
WHITE KNIGHT GOLD (US) INC

Eureka County - NV

Mike Rebaleati - Recorder

Fee: \$22.50 Page 1 of 1
RPTT: Recorded By FS
Book- 0491 Page- 0348

**CERTIFICATE OF LOCATION
LODE MINING CLAIM**

TO ALL WHOM IT MAY CONCERN:

The undersigned hereby certifies that he has caused to be located the
RCN 74 Lode Mining Claim in the following quarter sections(s):



<u>1/4</u>	<u>Section</u>	<u>Township</u>	<u>Range</u>	<u>Meridian</u>
NE	26	23 NORTH	50 EAST	MDB&M
SE	26	23 NORTH	50 EAST	MDB&M
NW	25	23 NORTH	50 EAST	MDB&M
SW	25	23 NORTH	50 EAST	MDB&M

in EUREKA County, Nevada, on the 7th day of
JULY, 2009.

RECORDER'S STAMP

Name and mailing address of locator is: White Knight Gold (U.S.) Inc.
1595 Meadow Wood Lane, Suite 3
Reno, NV 89502

The Claim is approximately 1500 feet long and 600 feet wide, such that 1490 feet are claimed in a East direction and 10 feet in a West direction from the point of discovery (monument of location), at which the Notice of Location was posted, together with 300 feet on each side of the monument of location and center line of the Claim. The general course of the lode or vein is from the East to the West direction.

The number, location and markings on each corner monument are as follows:


<u>No.</u>	<u>Location</u>	<u>Markings</u>	<u>Description</u>
No. 1:	Northwest Corner	N.W. Corner RCN 74	1½" x 1½" x 4' wood post
No. 2:	Northeast Corner	N.E. Corner RCN 74	1½" x 1½" x 4' wood post
No. 3:	Southeast Corner	S.E. Corner RCN 74	1½" x 1½" x 4' wood post
No. 4:	Southwest Corner	S.W. Corner RCN 74	1½" x 1½" x 4' wood post

As erected on the ground, each corner monument is marked as described above by scribed metal tags.

The work of location consisted of making a claim map as provided in NRS 517.040.

Dated this 15th day of August, 2009

SIGNATURE OF LOCATOR

By: 
Signature
H. H. Tonking, Agent

Official Record

Recording requested By
WHITE KNIGHT GOLD (US) INC

Eureka County - NV

Mike Rebaleati - Recorder

Fee: \$22.50 Page 1 of 1
RPTT Recorded By: FS
Book- 0491 Page- 0349

**CERTIFICATE OF LOCATION
LODE MINING CLAIM**

TO ALL WHOM IT MAY CONCERN:

The undersigned hereby certifies that he has caused to be located the
RCN 75 Lode Mining Claim in the following quarter sections(s):



<u>1/4</u>	<u>Section</u>	<u>Township</u>	<u>Range</u>	<u>Meridian</u>
SE	26	23 NORTH	50 EAST	MDB&M
SW	25	23 NORTH	50 EAST	MDB&M

in EUREKA County, Nevada, on the 7th day of
JULY, 2009.

RECORDER'S STAMP

Name and mailing address of locator is: White Knight Gold (U.S.) Inc.
1595 Meadow Wood Lane, Suite 3
Reno, NV 89502

The Claim is approximately 1500 feet long and 600 feet wide, such that 1490 feet are claimed in a East direction and 10 feet in a West direction from the point of discovery (monument of location), at which the Notice of Location was posted, together with 300 feet on each side of the monument of location and center line of the Claim. The general course of the lode or vein is from the East to the West direction.

The number, location and markings on each corner monument are as follows:


	<u>Location</u>	<u>Markings</u>	<u>Description</u>
No. 1:	Northwest Corner	N.W. Corner RCN 75	1½" x 1½" x 4' wood post
No. 2:	Northeast Corner	N.E. Corner RCN 75	1½" x 1½" x 4' wood post
No. 3:	Southeast Corner	S.E. Corner RCN 75	1½" x 1½" x 4' wood post
No. 4:	Southwest Corner	S.W. Corner RCN 75	1½" x 1½" x 4' wood post

As erected on the ground, each corner monument is marked as described above by scribed metal tags.

The work of location consisted of making a claim map as provided in NRS 517.040.

Dated this 15th day of August, 2009

SIGNATURE OF LOCATOR

By: 
Signature

H. H. Tonking, Agent

Official Record

Recording requested By
WHITE KNIGHT GOLD (US) INC

Eureka County - NV

Mike Rebalesti - Recorder

Fee \$22.50

Page 1 of 1

RPTT:

Recorded By: FS

Book- 0491 Page- 0350

CERTIFICATE OF LOCATION
LODE MINING CLAIM

TO ALL WHOM IT MAY CONCERN:

The undersigned hereby certifies that he has caused to be located the
RCN 76 Lode Mining Claim in the following quarter sections(s):



<u>1/4</u>	<u>Section</u>	<u>Township</u>	<u>Range</u>	<u>Meridian</u>
SE	26	23 NORTH	50 EAST	MDB&M
SW	25	23 NORTH	50 EAST	MDB&M

in EUREKA County, Nevada, on the 7th day of
JULY, 2009.

RECORDER'S STAMP

Name and mailing address of locator is: White Knight Gold (U.S.) Inc.
1595 Meadow Wood Lane, Suite 3
Reno, NV 89502

The Claim is approximately 1500 feet long and 600 feet wide, such that 1490 feet are claimed in a East direction and 10 feet in a West direction from the point of discovery (monument of location), at which the Notice of Location was posted, together with 300 feet on each side of the monument of location and center line of the Claim. The general course of the lode or vein is from the East to the West direction.

The number, location and markings on each corner monument are as follows:

<u>No.</u>	<u>Location</u>	<u>Markings</u>	<u>Description</u>
No. 1:	Northwest Corner	N.W. Corner RCN 76	1½" x 1½" x 4' wood post
No. 2:	Northeast Corner	N.E. Corner RCN 76	1½" x 1½" x 4' wood post
No. 3:	Southeast Corner	S.E. Corner RCN 76	1½" x 1½" x 4' wood post
No. 4:	Southwest Corner	S.W. Corner RCN 76	1½" x 1½" x 4' wood post

As erected on the ground, each corner monument is marked as described above by scribed metal tags.

The work of location consisted of making a claim map as provided in NRS 517.040.

Dated this 15th day of August, 2009

SIGNATURE OF LOCATOR

By:
Signature
H. H. Tonking, Agent