

DOC # 0213828

09/18/2009

03:45 PM

Official RecordRecording requested By
TOM LEWIS

Eureka County - NV

Mike Rebaleati - Recorder

Fee: \$22.50

Page 1 of 1

RPTT

Recorded By: LLH

Book- 0492 Page- 0220

CERTIFICATE OF LOCATION
ASSOCIATION PLACER MINING CLAIM
LOCATED BY ALIQUOT PART OF
RECTANGULAR SURVEY**TO ALL WHOM IT MAY CONCERN:**

The undersigned hereby certify that they have caused to be located the
BEO 305 Association Placer Mining
Claim in the following quarter sections(s):

<u>1/4</u>	<u>Section</u>	<u>Township</u>	<u>Range</u>	<u>Meridian</u>
<u>W1/2-NW1/4</u>	<u>3</u>	<u>31N</u>	<u>48E</u>	<u>MDB&M</u>
<u> </u>	<u> </u>	<u>N</u>	<u>E</u>	<u>MDB&M</u>
<u> </u>	<u> </u>	<u>N</u>	<u>E</u>	<u>MDB&M</u>
<u> </u>	<u> </u>	<u>N</u>	<u>E</u>	<u>MDB&M</u>

in Eureka County, Nevada, on the 2nd day of September, 2009.

Name and mailing addresses of locators are:


<u>Tom Lewis</u>	<u>PO Box 3704 Spokane, Washington 99220</u>
<u>John E. Hiner</u>	<u>9443 Axlund Rd. Lynden, Washington 98264</u>
<u>Simona Marie</u>	<u>PO Box 3704 Spokane, Washington 99220</u>
<u>Lithium Corporation</u>	<u>9443 Axlund Rd. Lynden, Washington 98264</u>

The Claim is approximately 2640 feet in the North-South direction, and 1320 feet in the East-West direction, being the W1/2 - NW1/4 (legal subdivision) of the above described section. Said Placer Claim contains 80 acres, more or less. The monument of location is located at the Northeast corner (northerly boundary) of the Claim, at which point the Notice of Location was duly posted.


Dated this 14th day of September, 2009.

SIGNATURE OF LOCATORS:

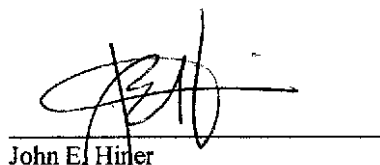
By




Tom Lewis



Simona Marie



John E. Hiner



Tom Lewis - Agent For
Lithium Corporation

