

BARRICK GOLD OF NORTH AMERICA, INC.
ATTN: TASHA CAPLE
293 SPRUCE ROAD
ELKO, NV 89801
(AFFIDAVIT ETBLUE)

DOC # 0214003
10/15/2009 12:47 PM
Official Record
Recording requested By
CORTEZ JOINT VENTURE
Eureka County - NV
Mike Rebaleati - Recorder
Fee: \$7,973.50 Page 1 of 56
RPTT: Recorded By: LLH
Book- 0494 Page- 0110



**AFFIDAVIT OF MAINTENANCE FEE PAYMENT
AND
NOTICE OF INTENTION TO HOLD CLAIMS**

STATE OF NEVADA)
 : ss.
COUNTY OF ELKO)


Robert L. Brock, being duly sworn, says:

Being duly authorized, I make this affidavit on behalf of Cortez Joint Venture, HC 66,
Box 1250, Crescent Valley, Nevada 89821

1. Pursuant to the provisions of 30 U.S.C. §§ 28f-k and 43 C.F.R. §§ 3834.10 to -23, a claim maintenance fee of \$140.00 is to be paid to the Bureau of Land Management for each non-exempt mining claim, mill site, or tunnel site for the assessment year ending September 1, 2009, in lieu of the requirement to perform and record affidavits of proof of annual assessment work for mining claims and to record a notice of intent to hold mill sites under 30 U.S.C. §§ 28-28e and 43 U.S.C. § 1744.
2. On July 28, 2009, Barrick Cortez Inc. timely paid the federal claim maintenance fee of \$140.00 for each of the claims and/or mill sites identified in the attached Exhibit A ("Claims and Mill Sites"), in accordance with federal law.
3. The name and current mailing address of the owner of the Claims and Mill Sites is: Cortez Joint Venture, HC 66, Box 1250, Crescent Valley, Nevada 89821.
4. The serial number assigned to each Claim and Mill Site by the Bureau of Land Management is shown on Exhibit A.
5. Notwithstanding any defect of deficiency in the foregoing affidavit, the undersigned states that it is not her intention, nor the intention of the owner of the Claims and Mill Sites, to abandon or otherwise relinquish their interest in any of

the Claims and Mill Sites. It is the owner's intention to hold each of the Claims and Mill Sites through the assessment year ending September 1, 2010.



DATED this 21 day of Sept, 2009.



Robert L. Brock
Senior Landman

STATE OF NEVADA)
 : ss.
COUNTY OF ELKO)

SUBSCRIBED and SWORN to before me this 21st day of Sept, 2009.



NOTARY PUBLIC

2-25-2013

My Commission Expires

Exhibit A
CORTEZ EXPLORATION

Jul/10/2009

Claim Name	BLM #	Location	State	County	Twn	Range	Section	Book & Page/Doc	Amended?
Claim Group: 1369 - BOC CLAIMS									
Owner: Cortez Joint Venture									
BOC 171	NMC 833336	Sep/28/02	Nevada	Eureka	26N	50E	18	Bk 353 Pg 171	
BOC 172	NMC 833337	Sep/28/02	Nevada	Eureka	26N	50E	18	Bk 353 Pg 172	
BOC 173	NMC 833338	Sep/28/02	Nevada	Eureka	26N	50E	18	Bk 353 Pg 173	
BOC 174	NMC 833339	Sep/28/02	Nevada	Eureka	26N	50E	18	Bk 353 Pg 174	
BOC 175	NMC 833340	Sep/28/02	Nevada	Eureka	26N	50E	18	Bk 353 Pg 175	
BOC 176	NMC 833341	Sep/28/02	Nevada	Eureka	26N	50E	18	Bk 353 Pg 217	
BOC 177	NMC 833342	Sep/28/02	Nevada	Eureka	26N	50E	18	Bk 353 Pg 218	
BOC 178	NMC 833343	Sep/28/02	Nevada	Eureka	26N	50E	18	Bk 353 Pg 219	
BOC 179	NMC 833344	Sep/28/02	Nevada	Eureka	26N	50E	18	Bk 353 Pg 220	
BOC 180	NMC 833345	Sep/28/02	Nevada	Eureka	26N	50E	18	Bk 353 Pg 221	
BOC 181	NMC 833346	Sep/28/02	Nevada	Eureka	26N	50E	18	Bk 353 Pg 222	
BOC 182	NMC 833347	Sep/28/02	Nevada	Eureka	26N	50E	18	Bk 353 Pg 223	
BOC 183	NMC 833348	Sep/28/02	Nevada	Eureka	26N	50E	17	Bk 353 Pg 224	

REC'D - BLM - NSO
9:00 AM JUL 28 2009



Exhibit A

CORTEZ EXPLORATION

Jul/10/2009

Claim Name	BLM #	Location Date	State	County	Twn	Range	Section	Book & Page/Doc	Amended?
Claim Group: 1369 - BOC CLAIMS									
Owner: Cortez Joint Venture									
BOC 184	NMC 833349	Sep/28/02	Nevada	Eureka	26N	50E	17	Bk 353 Pg 225	
					26N	50E	18		
					26N	50E	19		
					26N	50E	20		
BOC 191	NMC 833356	Sep/29/02	Nevada	Eureka	26N	50E	19	Bk 353 Pg 232	
BOC 192	NMC 833357	Sep/29/02	Nevada	Eureka	26N	50E	19	Bk 353 Pg 233	
BOC 193	NMC 833358	Sep/29/02	Nevada	Eureka	26N	50E	19	Bk 353 Pg 234	
BOC 194	NMC 833359	Sep/29/02	Nevada	Eureka	26N	50E	19	Bk 353 Pg 235	
BOC 195	NMC 833360	Sep/29/02	Nevada	Eureka	26N	50E	19	Bk 353 Pg 236	
BOC 196	NMC 833361	Sep/29/02	Nevada	Eureka	26N	50E	19	Bk 353 Pg 237	
BOC 197	NMC 833362	Sep/29/02	Nevada	Eureka	26N	50E	19	Bk 353 Pg 238	
BOC 198	NMC 833363	Sep/29/02	Nevada	Eureka	26N	50E	19	Bk 353 Pg 239	
BOC 199	NMC 833364	Sep/29/02	Nevada	Eureka	26N	50E	19	Bk 353 Pg 240	
BOC 200	NMC 833365	Sep/29/02	Nevada	Eureka	26N	50E	19	Bk 353 Pg 241	
BOC 201	NMC 833366	Sep/29/02	Nevada	Eureka	26N	50E	19	Bk 353 Pg 176	
BOC 202	NMC 833367	Sep/29/02	Nevada	Eureka	26N	50E	19	Bk 353 Pg 177	
BOC 203	NMC 833368	Sep/29/02	Nevada	Eureka	26N	50E	19	Bk 353 Pg 178	
					26N	50E	20		
BOC 204	NMC 833369	Sep/29/02	Nevada	Eureka	26N	50E	19	Bk 353 Pg 179	
					26N	50E	20		

REC'D - BLM - NSO
 9:38 AM JUL 28 2009

Exhibit A

CORTEZ EXPLORATION

Jul/10/2009

Claim Group: 1369 - BOC CLAIMS
 Owner: Cortez Joint Venture

Claim Name	BLM #	Location Date	State	County	Twn	Range	Section	Book & Page/Doc	Amended?
BOC 206	NMC 833371	Sep/29/02	Nevada	Eureka	26N	50E	19	Bk 353 Pg 181	
					26N	50E	30		
BOC 207	NMC 833372	Sep/29/02	Nevada	Eureka	26N	50E	19	Bk 353 Pg 182	
					26N	50E	30		
BOC 208	NMC 833373	Sep/29/02	Nevada	Eureka	26N	50E	19	Bk 353 Pg 183	
					26N	50E	30		
BOC 209	NMC 833374	Sep/29/02	Nevada	Eureka	26N	50E	19	Bk 353 Pg 184	
					26N	50E	30		
BOC 210	NMC 833375	Sep/29/02	Nevada	Eureka	26N	50E	19	Bk 353 Pg 185	
					26N	50E	30		
BOC 211	NMC 833376	Sep/29/02	Nevada	Eureka	26N	50E	19	Bk 353 Pg 186	
					26N	50E	30		
BOC 212	NMC 833377	Sep/29/02	Nevada	Eureka	26N	50E	19	Bk 353 Pg 187	
					26N	50E	30		
BOC 213	NMC 833378	Sep/29/02	Nevada	Eureka	26N	50E	19	Bk 353 Pg 188	
					26N	50E	30		
BOC 214	NMC 833379	Sep/29/02	Nevada	Eureka	26N	50E	19	Bk 353 Pg 189	
					26N	50E	20		
					26N	50E	29		
					26N	50E	30		

Number of Claims for this Claim Group: 37

REC'D - BLM - NSO

9:00 AM JUL 28 2009

Book: 494 10/15/2009
 Page: 114 Page: 5 of 56



0214003

Jul/10/2009

Exhibit A
CORTEZ EXPLORATION

Claim Group: 1339 - BV ET AL CLAIMS
Owner: Cortez Joint Venture

Claim Name	BLM #	Location	Date	State	County	Twn	Range	Section	Book & Page/Doc	Amended?
BY 57	NMC 834641	Sep/1/02 Nevada	Sep/1/02	Nevada	Eureka	26N	49E	27	Bk 354 Pg 215	
						26N	49E	28		
						26N	49E	33		
						26N	49E	34		
BY 58	NMC 834642	Sep/1/02 Nevada	Sep/1/02	Nevada	Eureka	27N	49E	27	Bk 354 Pg 216	
						26N	49E	28		
BY 59	NMC 834643	Sep/1/02 Nevada	Sep/1/02	Nevada	Eureka	26N	49E	27	Bk 354 Pg 217	
						26N	49E	28		
BY 60	NMC 834644	Sep/1/02 Nevada	Sep/1/02	Nevada	Eureka	26N	49E	27	Bk 354 Pg 218	
						26N	49E	28		
BY 61	NMC 834645	Sep/1/02 Nevada	Sep/1/02	Nevada	Eureka	26N	49E	27	Bk 354 Pg 219	
						26N	49E	28		
BY 62	NMC 834646	Sep/1/02 Nevada	Sep/1/02	Nevada	Eureka	26N	49E	27	Bk 354 Pg 220	
						26N	49E	28		
BY 63	NMC 834647	Sep/1/02 Nevada	Sep/1/02	Nevada	Eureka	26N	49E	27	Bk 354 Pg 221	
						26N	49E	28		
BY 64	NMC 834648	Sep/1/02 Nevada	Sep/1/02	Nevada	Eureka	26N	49E	27	Bk 354 Pg 222	
						26N	49E	28		
BY 64 A	NMC 834649	Nov/1/02 Nevada	Nov/1/02	Nevada	Eureka	26N	49E	27	Bk 354 Pg 223	
						26N	49E	28		

REC'D - BLM - NSO
9:00 AM JUL 28 2009

Exhibit A

CORTEZ EXPLORATION

Jul/10/2009

Claim Name	BLM #	Location Date	State	County	Twn	Range	Section	Book & Page/Doc	Amended?
Claim Group: 1339 - BV ET AL CLAIMS									
Owner: Cortez Joint Venture									
BV 65	NMC 834650	Sep/1/02	Nevada	Eureka	26N	49E	21	Bk 354 Pg 224	
					26N	49E	22		
					26N	49E	27		
					26N	49E	28		
BZ 48	NMC 834689	Sep/2/02	Nevada	Eureka	25N	49E	3	Bk 354 Pg 263	
					26N	49E	34		
					25N	49E	4		
BZ 49	NMC 834690	Sep/2/02	Nevada	Eureka	26N	49E	34	Bk 354 Pg 264	
BZ 50	NMC 834691	Sep/2/02	Nevada	Eureka	26N	49E	34	Bk 354 Pg 265	
BZ 51	NMC 834692	Sep/2/02	Nevada	Eureka	26N	49E	34	Bk 354 Pg 266	
BZ 52	NMC 834693	Sep/2/02	Nevada	Eureka	26N	49E	34	Bk 354 Pg 267	
BZ 53	NMC 834694	Sep/1/02	Nevada	Eureka	26N	49E	34	Bk 354 Pg 268	
BZ 54	NMC 834695	Sep/1/02	Nevada	Eureka	26N	49E	34	Bk 354 Pg 269	
BZ 55	NMC 834696	Sep/1/02	Nevada	Eureka	26N	49E	34	Bk 354 Pg 270	
BZ 56	NMC 834697	Sep/1/02	Nevada	Eureka	26N	49E	34	Bk 354 Pg 271	
BZ 57	NMC 834698	Sep/1/02	Nevada	Eureka	26N	49E	27	Bk 354 Pg 272	
					26N	49E	34		
BZ 58	NMC 834699	Sep/1/02	Nevada	Eureka	26N	49E	27	Bk 354 Pg 273	
BZ 59	NMC 834700	Sep/1/02	Nevada	Eureka	26N	49E	27	Bk 354 Pg 274	
BZ 60	NMC 834701	Sep/1/02	Nevada	Eureka	26N	49E	27	Bk 354 Pg 275	
BZ 61	NMC 834702	Sep/1/02	Nevada	Eureka	26N	49E	27	Bk 354 Pg 276	

REC'D - BLM - NSO
 9:00 AM JUL 28 2009

Exhibit A

CORTEZ EXPLORATION

Jul/10/2009

Claim Group: 1339 - BV ET AL CLAIMS
 Owner: Cortez Joint Venture

Claim Name	BLM #	Location	Date	State	County	Twn	Range	Section	Book & Page/Doc	Amended?
BZ 62	NMC 834703		Sep/1/02	Nevada	Eureka	26N	49E	27	Bk 354 Pg 277	
BZ 63	NMC 834704		Sep/1/02	Nevada	Eureka	26N	49E	27	Bk 354 Pg 278A	
CA 48	NMC 834746		Sep/4/02	Nevada	Eureka	25N	49E	3	Bk 354 Pg 319	
						26N	49E	34		
CA 49	NMC 834747		Oct/5/02	Nevada	Eureka	26N	49E	34	Bk 354 Pg 320	
CA 50	NMC 834748		Oct/5/02	Nevada	Eureka	26N	49E	34	Bk 354 Pg 321	
CA 51	NMC 834749		Oct/5/02	Nevada	Eureka	26N	49E	34	Bk 354 Pg 322	
CA 52	NMC 834750		Oct/5/02	Nevada	Eureka	26N	49E	34	Bk 354 Pg 323	
CA 53	NMC 834751		Sep/1/02	Nevada	Eureka	26N	49E	34	Bk 354 Pg 324	
CA 54	NMC 834752		Sep/1/02	Nevada	Eureka	26N	49E	34	Bk 354 Pg 325	
CA 55	NMC 834753		Sep/1/02	Nevada	Eureka	26N	49E	34	Bk 354 Pg 326	
CA 56	NMC 834754		Sep/1/02	Nevada	Eureka	26N	49E	34	Bk 354 Pg 327	
CA 57	NMC 834755		Sep/1/02	Nevada	Eureka	26N	49E	27	Bk 354 Pg 328	
						26N	49E	34		
CA 58	NMC 834756		Oct/5/02	Nevada	Eureka	26N	49E	27	Bk 354 Pg 329	
CA 59	NMC 834757		Oct/5/02	Nevada	Eureka	26N	49E	27	Bk 354 Pg 330	
CA 60	NMC 834758		Oct/5/02	Nevada	Eureka	26N	49E	27	Bk 354 Pg 331	
CA 61	NMC 834759		Oct/5/02	Nevada	Eureka	26N	49E	27	Bk 354 Pg 332	
CA 62	NMC 834760		Oct/5/02	Nevada	Eureka	26N	49E	27	Bk 354 Pg 333	
CA 63	NMC 834761		Oct/5/02	Nevada	Eureka	26N	49E	27	Bk 354 Pg 334	

REC'D - BLM
 JUL 28 2009



Exhibit A

CORTEZ EXPLORATION

Jul/10/2009

Claim Group: 1339 - BV ET AL CLAIMS
 Owner: Barrick Gold U.S. Inc.

Claim Name	BLM #	Location Date	State	County	Twn	Range	Section	Book & Page/Doc	Amended?
CB 48	NMC 834803	Sep/4/02	Nevada	Eureka	25N	49E	3	Bk 354 Pg 376	
					26N	49E	34		
					26N	49E	35		
GD 318	NMC 838942	Oct/15/02	Nevada	Eureka	26N	49E	36	Bk 356 Pg 423	
GD 320	NMC 838944	Oct/15/02	Nevada	Eureka	26N	49E	36	Bk 356 Pg 425	
GD 322	NMC 838946	Oct/15/02	Nevada	Eureka	26N	49E	36	Bk 356 Pg 427	
GD 324	NMC 838948	Oct/15/02	Nevada	Eureka	26N	49E	36	Bk 356 Pg 429	
GD 326	NMC 838950	Oct/15/02	Nevada	Eureka	26N	49E	36	Bk 356 Pg 431	
GD 328	NMC 838952	Oct/15/02	Nevada	Eureka	26N	49E	36	Bk 356 Pg 433	
GD 330	NMC 838954	Oct/15/02	Nevada	Eureka	26N	49E	36	Bk 356 Pg 435	
GD 332	NMC 838956	Oct/15/02	Nevada	Eureka	26N	49E	36	Bk 356 Pg 437	

REC'D - BLM - NSO
 9:00 AM JUL 28 2009

Number of Claims for this Claim Group: 51

Claim Group: 1363 - ETBLUE
 Owner: Cortez Joint Venture

Claim Name	BLM #	Location Date	State	County	Twn	Range	Section	Book & Page/Doc	Amended?
ETBLUE 1	NMC 816617	Apr/22/00	Nevada	Eureka	26N	49E	20	Bk 335 Pg 38	
					26N	49E	21		
ETBLUE 2	NMC 816618	Apr/22/00	Nevada	Eureka	26N	49E	20	Bk 335 Pg 39	
ETBLUE 3	NMC 816619	Apr/22/00	Nevada	Eureka	26N	49E	20	Bk 335 Pg 40	
					26N	49E	21		
ETBLUE 4	NMC 816620	Apr/22/00	Nevada	Eureka	26N	49E	20	Bk 335 Pg 41	

Jul/10/2009

Exhibit A CORTEZ EXPLORATION

Claim Name	BLM #	Location	State	County	Twn	Range	Section	Book & Page/Doc	Amended?
Claim Group: 1363 - ETBLUE									
Owner: Cortez Joint Venture									
ETBLUE 5	NMC 816621	Apr/22/00	Nevada	Eureka	26N	49E	20	Bk 335 Pg 42	
					26N	49E	21		
					26N	49E	28		
					26N	49E	29		
ETBLUE 6	NMC 816622	Apr/22/00	Nevada	Eureka	26N	49E	20	Bk 335 Pg 43	
					26N	49E	29		
ETBLUE 7	NMC 816623	Apr/22/00	Nevada	Eureka	26N	49E	28	Bk 335 Pg 44	
					26N	49E	29		
ETBLUE 8	NMC 816624	Apr/22/00	Nevada	Eureka	26N	49E	29	Bk 335 Pg 45	
ETBLUE 9	NMC 816625	Apr/22/00	Nevada	Eureka	26N	49E	28	Bk 335 Pg 46	
					26N	49E	29		
ETBLUE 10	NMC 816626	Apr/22/00	Nevada	Eureka	26N	49E	29	Bk 335 Pg 47	
ETBLUE 11	NMC 816627	Apr/22/00	Nevada	Eureka	26N	49E	28	Bk 335 Pg 48	
					26N	49E	29		
ETBLUE 12	NMC 816628	Apr/22/00	Nevada	Eureka	26N	49E	29	Bk 335 Pg 49	
ETBLUE 13	NMC 816629	Apr/22/00	Nevada	Eureka	26N	49E	28	Bk 335 Pg 50	
					26N	49E	29		
ETBLUE 14	NMC 816630	Apr/22/00	Nevada	Eureka	26N	49E	29	Bk 335 Pg 51	
ETBLUE 15	NMC 816631	Apr/22/00	Nevada	Eureka	26N	49E	28	Bk 335 Pg 52	
					26N	49E	29		
ETBLUE 16	NMC 816632	Apr/22/00	Nevada	Eureka	26N	49E	29	Bk 335 Pg 53	

REC'D - BLM - NSO
9:00 AM JUL 28 2009

Exhibit A
CORTEZ EXPLORATION

Jul/10/2009

Claim Name	BLM #	Location Date	State	County	Twn	Range	Section	Book & Page/Doc	Amended?
Claim Group: 1363 - ETBLUE									
Owner: Cortez Joint Venture									
ETBLUE 17	NMC 816633	Apr/22/00	Nevada	Eureka	26N	49E	28	Bk 335 Pg 54	
ETBLUE 18	NMC 816634	Apr/22/00	Nevada	Eureka	26N	49E	29	Bk 335 Pg 55	
ETBLUE 19	NMC 816635	Apr/22/00	Nevada	Eureka	26N	49E	28	Bk 335 Pg 56	
ETBLUE 20	NMC 816636	Apr/22/00	Nevada	Eureka	26N	49E	29	Bk 335 Pg 57	
ETBLUE 21	NMC 816637	Apr/22/00	Nevada	Eureka	26N	49E	28	Bk 335 Pg 58	
ETBLUE 22	NMC 816638	Apr/22/00	Nevada	Eureka	26N	49E	29	Bk 335 Pg 59	
ETBLUE 23	NMC 816639	Apr/22/00	Nevada	Eureka	26N	49E	32	Bk 335 Pg 60	
ETBLUE 24	NMC 816640	Apr/22/00	Nevada	Eureka	26N	49E	32	Bk 335 Pg 61	
ETBLUE 25	NMC 816641	Apr/22/00	Nevada	Eureka	26N	49E	32	Bk 335 Pg 62	
ETBLUE 26	NMC 816642	Apr/22/00	Nevada	Eureka	26N	49E	32	Bk 335 Pg 63	
ETBLUE 27	NMC 816643	Apr/22/00	Nevada	Eureka	26N	49E	32	Bk 335 Pg 64	
ETBLUE 28	NMC 816644	Apr/22/00	Nevada	Eureka	26N	49E	32	Bk 335 Pg 65	
ETBLUE 29	NMC 816645	Apr/22/00	Nevada	Eureka	26N	49E	32	Bk 335 Pg 66	
ETBLUE 30	NMC 816646	Apr/22/00	Nevada	Eureka	26N	49E	32	Bk 335 Pg 67	

REC'D - BLM - NSO
JUL 28 2009
8 AM

Exhibit A

Jul/10/2009

CORTEZ EXPLORATION

Claim Group: 1363 - ETBLUE
 Owner: Cortez Joint Venture

Claim Name	BLM #	Location Date	State	County	Twn	Range	Section	Book & Page/Doc	Amended?
ETBLUE 31	NMC 816647	Apr/22/00	Nevada	Eureka	26N 26N	49E 49E	32 33	Bk 335 Pg 68	
ETBLUE 32	NMC 816648	Apr/22/00	Nevada	Eureka	26N	49E	32	Bk 335 Pg 69	
ETBLUE 33	NMC 816649	Apr/22/00	Nevada	Eureka	26N 26N	49E 49E	32 33	Bk 335 Pg 70	
ETBLUE 34	NMC 816650	Apr/22/00	Nevada	Eureka	26N	49E	32	Bk 335 Pg 71	
ETBLUE 35	NMC 816651	Apr/22/00	Nevada	Eureka	26N 26N	49E 49E	32 33	Bk 335 Pg 72	
ETBLUE 36	NMC 816652	Apr/22/00	Nevada	Eureka	26N	49E	32	Bk 335 Pg 73	
ETBLUE 37	NMC 816653	Apr/22/00	Nevada	Eureka	26N 26N	49E 49E	32 33	Bk 335 Pg 74	
ETBLUE 38	NMC 816654	Apr/22/00	Nevada	Eureka	26N	49E	32	Bk 335 Pg 75	
ETBLUE 39	NMC 816655	Apr/22/00	Nevada	Eureka	26N 26N 25N 25N	49E 49E 49E 49E	32 33 4 5	Bk 335 Pg 76	
ETBLUE 40	NMC 816656	Apr/22/00	Nevada	Eureka	26N 25N	49E 49E	32 5	Bk 335 Pg 77	
ETBLUE 41	NMC 816657	Apr/23/00	Nevada	Eureka	26N	49E	20	Bk 335 Pg 78	
ETBLUE 42	NMC 816658	Apr/23/00	Nevada	Eureka	26N 26N	49E 49E	19 20	Bk 335 Pg 79	
ETBLUE 43	NMC 816659	Apr/23/00	Nevada	Eureka	26N	49E	20	Bk 335 Pg 80	

REC'D - BLM - NSO
 8:00 AM JUL 28 2009

Jul/10/2009

Exhibit A CORTEZ EXPLORATION

Claim Group: 1363 - ETBLUE									
Owner: Cortez Joint Venture									
Claim Name	BLM #	Location Date	State	County	Twn	Range	Section	Book & Page/Doc	Amended?
ETBLUE 44	NMC 816660	Apr/23/00	Nevada	Eureka	26N	49E	19	Bk 335 Pg 81	
ETBLUE 45	NMC 816661	Apr/23/00	Nevada	Eureka	26N	49E	20	Bk 335 Pg 82	
ETBLUE 46	NMC 816662	Apr/23/00	Nevada	Eureka	26N	49E	19	Bk 335 Pg 83	
					26N	49E	20		
					26N	49E	29		
					26N	49E	30		
ETBLUE 47	NMC 816663	Apr/23/00	Nevada	Eureka	26N	49E	29	Bk 335 Pg 84	
ETBLUE 48	NMC 816664	Apr/23/00	Nevada	Eureka	26N	49E	29	Bk 335 Pg 85	
					26N	49E	30		
ETBLUE 49	NMC 816665	Apr/23/00	Nevada	Eureka	26N	49E	29	Bk 335 Pg 86	
ETBLUE 50	NMC 816666	Apr/23/00	Nevada	Eureka	26N	49E	29	Bk 335 Pg 87	
					26N	49E	30		
ETBLUE 51	NMC 816667	Apr/23/00	Nevada	Eureka	26N	49E	29	Bk 335 Pg 88	
ETBLUE 52	NMC 816668	Apr/23/00	Nevada	Eureka	26N	49E	29	Bk 335 Pg 89	
					26N	49E	30		
ETBLUE 53	NMC 816669	Apr/23/00	Nevada	Eureka	26N	49E	29	Bk 335 Pg 90	
ETBLUE 54	NMC 816670	Apr/23/00	Nevada	Eureka	26N	49E	29	Bk 335 Pg 91	
					26N	49E	30		
ETBLUE 55	NMC 816671	Apr/23/00	Nevada	Eureka	26N	49E	29	Bk 335 Pg 92	

REC'D - BLM - NSO
JUL 28 2009
9:00 AM

Exhibit A

CORTEZ EXPLORATION

Jul/10/2009

Claim Name	BLM #	Location Date	State	County	Twn	Range	Section	Book & Page/Doc	Amended?
Claim Group: 1363 - ETBLUE									
Owner: Cortez Joint Venture									
ETBLUE 56	NMC 816672	Apr/23/00	Nevada	Eureka	26N	49E	29	Bk 335 Pg 93	
ETBLUE 57	NMC 816673	Apr/23/00	Nevada	Eureka	26N	49E	29	Bk 335 Pg 94	
ETBLUE 58	NMC 816674	Apr/23/00	Nevada	Eureka	26N	49E	29	Bk 335 Pg 95	
ETBLUE 59	NMC 816675	Apr/23/00	Nevada	Eureka	26N	49E	29	Bk 335 Pg 96	
ETBLUE 60	NMC 816676	Apr/23/00	Nevada	Eureka	26N	49E	30	Bk 335 Pg 97	
ETBLUE 61	NMC 816677	Apr/23/00	Nevada	Eureka	26N	49E	29	Bk 335 Pg 98	
ETBLUE 62	NMC 816678	Apr/23/00	Nevada	Eureka	26N	49E	29	Bk 335 Pg 99	
ETBLUE 63	NMC 816679	Apr/23/00	Nevada	Eureka	26N	49E	32	Bk 335 Pg 100	
ETBLUE 64	NMC 816680	Apr/23/00	Nevada	Eureka	26N	49E	31	Bk 335 Pg 101	
ETBLUE 65	NMC 816681	Apr/23/00	Nevada	Eureka	26N	49E	32	Bk 335 Pg 102	
ETBLUE 66	NMC 816682	Apr/23/00	Nevada	Eureka	26N	49E	31	Bk 335 Pg 103	
ETBLUE 67	NMC 816683	Apr/22/00	Nevada	Eureka	26N	49E	32	Bk 335 Pg 104	
ETBLUE 68	NMC 816684	Apr/22/00	Nevada	Eureka	26N	49E	31	Bk 335 Pg 105	
ETBLUE 69	NMC 816685	Apr/22/00	Nevada	Eureka	26N	49E	32	Bk 335 Pg 106	

REC'D - BLM - NSO
 9:00 AM JUL 28 2009

Exhibit A
CORTEZ EXPLORATION

Jul/10/2009

Claim Name	BLM #	Location Date	State	County	Twn	Range	Section	Book & Page/Doc	Amended?
Claim Group: 1363 - ETBLUE									
Owner: Cortez Joint Venture									
ETBLUE 70	NMC 816686	Apr/22/00	Nevada	Eureka	26N	49E	31	Bk 335 Pg 107	
ETBLUE 71	NMC 816687	Apr/22/00	Nevada	Eureka	26N	49E	32	Bk 335 Pg 108	
ETBLUE 72	NMC 816688	Apr/22/00	Nevada	Eureka	26N	49E	31	Bk 335 Pg 109	
ETBLUE 73	NMC 816689	Apr/22/00	Nevada	Eureka	26N	49E	32	Bk 335 Pg 110	
ETBLUE 74	NMC 816690	Apr/22/00	Nevada	Eureka	26N	49E	31	Bk 335 Pg 111	
ETBLUE 75	NMC 816691	Apr/22/00	Nevada	Eureka	26N	49E	32	Bk 335 Pg 112	
ETBLUE 76	NMC 816692	Apr/22/00	Nevada	Eureka	26N	49E	31	Bk 335 Pg 113	
ETBLUE 77	NMC 816693	Apr/22/00	Nevada	Eureka	26N	49E	32	Bk 335 Pg 114	
ETBLUE 78	NMC 816694	Apr/22/00	Nevada	Eureka	26N	49E	31	Bk 335 Pg 115	
ETBLUE 79	NMC 816695	Apr/22/00	Nevada	Eureka	26N	49E	32	Bk 335 Pg 116	
ETBLUE 80	NMC 816696	Apr/22/00	Nevada	Eureka	26N	49E	31	Bk 335 Pg 117	
ETBLUE 81	NMC 816697	Apr/23/00	Nevada	Eureka	26N	49E	31	Bk 335 Pg 118	
ETBLUE 82	NMC 816698	Apr/23/00	Nevada	Eureka	26N	49E	31	Bk 335 Pg 119	



REC'D - BLM - NSO
JUL 28 2009

Exhibit A
CORTEZ EXPLORATION

JUL/10/2009

Claim Name	BLM #	Location Date	State	County	Twn	Range	Section	Book & Page/Doc	Amended?
Claim Group: 1363 - ETBLUE									
Owner: Cortez Joint Venture									
ETBLUE 83	NMC 816699	Apr/23/00	Nevada	Eureka	26N	49E	31	Bk 335 Pg 120	
ETBLUE 84	NMC 816700	Apr/23/00	Nevada	Eureka	26N	49E	31	Bk 335 Pg 121	
ETBLUE 85	NMC 816701	Apr/23/00	Nevada	Eureka	26N	49E	31	Bk 335 Pg 122	
ETBLUE 86	NMC 816702	Apr/23/00	Nevada	Eureka	26N	49E	31	Bk 335 Pg 123	
ETBLUE 87	NMC 816703	Apr/23/00	Nevada	Eureka	26N	49E	31	Bk 335 Pg 124	
ETBLUE 88	NMC 816704	Apr/23/00	Nevada	Eureka	26N	49E	31	Bk 335 Pg 125	
ETBLUE 89	NMC 816705	Apr/23/00	Nevada	Eureka	26N	49E	31	Bk 335 Pg 126	
ETBLUE 90	NMC 816706	Apr/23/00	Nevada	Eureka	26N	49E	30	Bk 335 Pg 127	
ETBLUE 91	NMC 816707	Apr/24/00	Nevada	Eureka	26N	49E	30	Bk 335 Pg 128	
ETBLUE 92	NMC 816708	Apr/24/00	Nevada	Eureka	26N	49E	30	Bk 335 Pg 129	
ETBLUE 93	NMC 816709	Apr/24/00	Nevada	Eureka	26N	49E	30	Bk 335 Pg 130	
ETBLUE 94	NMC 816710	Apr/24/00	Nevada	Eureka	26N	49E	30	Bk 335 Pg 131	
ETBLUE 95	NMC 816711	Apr/24/00	Nevada	Eureka	26N	49E	30	Bk 335 Pg 132	
ETBLUE 96	NMC 816712	Apr/24/00	Nevada	Eureka	26N	49E	30	Bk 335 Pg 133	
ETBLUE 97	NMC 816713	Apr/24/00	Nevada	Eureka	26N	49E	30	Bk 335 Pg 134	
ETBLUE 98	NMC 816714	Apr/24/00	Nevada	Eureka	26N	49E	19	Bk 335 Pg 135	
ETBLUE 99	NMC 816715	Apr/24/00	Nevada	Eureka	26N	49E	19	Bk 335 Pg 136	
ETBLUE 100	NMC 816716	Apr/24/00	Nevada	Eureka	26N	49E	19	Bk 335 Pg 137	
ETBLUE 101	NMC 816717	Apr/29/00	Nevada	Eureka	26N	49E	30	Bk 335 Pg 138	

REC'D - BLM - NSO
JUL 28 2009
9:00 AM



Jul/10/2009

Exhibit A CORTEZ EXPLORATION

Claim Group: 1363 - ETBLUE		Location		Twn	Range	Section	Book & Page/Doc	Amended?
Claim Name	BLM #	Date	State					
ETBLUE 102	NMC 816718	Apr/29/00	Nevada	Eureka	26N	49E	30	Bk 335 Pg 139
ETBLUE 103	NMC 816719	Apr/29/00	Nevada	Eureka	26N	49E	30	Bk 335 Pg 140
ETBLUE 104	NMC 816720	Apr/29/00	Nevada	Eureka	26N	49E	30	Bk 335 Pg 141
ETBLUE 105	NMC 816721	Apr/29/00	Nevada	Eureka	26N	49E	30	Bk 335 Pg 142
ETBLUE 106	NMC 816722	Apr/29/00	Nevada	Eureka	26N	49E	30	Bk 335 Pg 143
ETBLUE 107	NMC 816723	Apr/24/00	Nevada	Eureka	26N	49E	19	Bk 335 Pg 144
ETBLUE 108	NMC 816724	Apr/24/00	Nevada	Eureka	26N	49E	19	Bk 335 Pg 145
ETBLUE 109	NMC 816725	Apr/24/00	Nevada	Eureka	26N	49E	19	Bk 335 Pg 146
ETBLUE 110	NMC 816726	Apr/24/00	Nevada	Eureka	26N	49E	30	Bk 335 Pg 147
ETBLUE 111	NMC 816727	Apr/24/00	Nevada	Eureka	26N	49E	19	Bk 335 Pg 148
ETBLUE 112	NMC 816728	Apr/24/00	Nevada	Eureka	26N	49E	19	Bk 335 Pg 149
ETBLUE 113	NMC 816729	Apr/24/00	Nevada	Eureka	26N	49E	19	Bk 335 Pg 150
ETBLUE 114	NMC 816730	Apr/29/00	Nevada	Eureka	26N	49E	19	Bk 335 Pg 151
ETBLUE 115	NMC 816731	Apr/29/00	Nevada	Eureka	26N	49E	19	Bk 335 Pg 152
ETBLUE 116	NMC 816732	Apr/29/00	Nevada	Eureka	26N	49E	19	Bk 335 Pg 153
ETBLUE 117	NMC 816733	Apr/29/00	Nevada	Eureka	26N	49E	19	Bk 335 Pg 154

REC'D - BLM - NSO
9:00 AM JUL 28 2009

Exhibit A
CORTEZ EXPLORATION

Jul/10/2009

Claim Name	BLM #	Location	State	County	Twn	Range	Section	Book & Page/Doc	Amended?
Claim Group: 1363 - ETBLUE									
Owner: Cortez Joint Venture									
ETBLUE 119	NMC 816734	Apr/29/00	Nevada	Eureka	26N	49E	19	Bk 335 Pg 156	
ETBLUE 120	NMC 816735	Apr/29/00	Nevada	Eureka	26N	49E	18	Bk 335 Pg 157	
ETBLUE 118	NMC 816736	Apr/29/00	Nevada	Eureka	26N	49E	19	Bk 335 Pg 155	
WPL NO. 2	NMC 822818	Feb/9/01	Nevada	Lander	28N	44E	26	Bk 486 Pg 190	
WPL NO. 4	NMC 822819	Feb/9/01	Nevada	Lander	28N	44E	25	Bk 486 Pg 191	
WPL NO. 6	NMC 822820	Feb/9/01	Nevada	Lander	28N	44E	25	Bk 486 Pg 192	
WPL NO. 8	NMC 822821	Feb/9/01	Nevada	Lander	28N	44E	25	Bk 486 Pg 193	
WPL NO. 10	NMC 822822	Feb/9/01	Nevada	Lander	28N	44E	25	Bk 486 Pg 194	
WPL NO. 12	NMC 822823	Feb/9/01	Nevada	Lander	28N	44E	25	Bk 486 Pg 195	
WPL NO. 14	NMC 822824	Dec/3/00	Nevada	Lander	28N	44E	35	Bk 486 Pg 196	
WPL NO. 15	NMC 822825	Dec/3/00	Nevada	Lander	28N	44E	35	Bk 486 Pg 197	
WPL NO. 16	NMC 822826	Dec/3/00	Nevada	Lander	28N	44E	36	Bk 486 Pg 198	

REC'D - BLM - NSO
9:00 AM JUL 28 2009



0214003

Jul/10/2009

Exhibit A
CORTEZ EXPLORATION

Claim Group: 1363 - ETBLUE
Owner: Cortez Joint Venture

Claim Name	BLM #	Location Date	State	County	Twn	Range	Section	Book & Page/Doc	Amended?
WPL NO. 17	NMC 822827	Dec/3/00	Nevada	Lander	28N	44E	35	Bk 486 Pg 199	
WPL NO. 18	NMC 822828	Dec/3/00	Nevada	Lander	28N	44E	36	Bk 486 Pg 200	
WPL NO. 19	NMC 822829	Dec/3/00	Nevada	Lander	28N	44E	36	Bk 486 Pg 201	
WPL NO. 20	NMC 822830	Dec/2/00	Nevada	Lander	28N	44E	36	Bk 486 Pg 202	
WPL NO. 21	NMC 822831	Dec/2/00	Nevada	Lander	28N	44E	36	Bk 486 Pg 203	
WPL NO. 22	NMC 822832	Dec/2/00	Nevada	Lander	28N	44E	36	Bk 486 Pg 204	
WPL NO. 23	NMC 822833	Dec/2/00	Nevada	Lander	28N	44E	36	Bk 486 Pg 205	
WPL NO. 34	NMC 822844	Dec/2/00	Nevada	Lander	28N	44E	26	Bk 486 Pg 216	
WPL NO. 35	NMC 822845	Dec/3/00	Nevada	Lander	28N	44E	35	Bk 486 Pg 217	
WPL NO. 36	NMC 822846	Dec/2/00	Nevada	Lander	28N	44E	26	Bk 486 Pg 218	
WPL NO. 37	NMC 822847	Dec/3/00	Nevada	Lander	28N	44E	35	Bk 486 Pg 219	
WPL NO. 38	NMC 822848	Dec/3/00	Nevada	Lander	28N	44E	35	Bk 486 Pg 220	
WPL NO. 39	NMC 822849	Dec/3/00	Nevada	Lander	28N	44E	35	Bk 486 Pg 221	
WPL NO. 40	NMC 822850	Dec/6/00	Nevada	Lander	28N	44E	25	Bk 486 Pg 222	
WPL NO. 41	NMC 822851	Dec/6/00	Nevada	Lander	28N	44E	25	Bk 486 Pg 223	

REC'D - BLM - NSO
JUL 28 2009
9:00 AM

Jul/10/2009

Exhibit A CORTEZ EXPLORATION

Claim Name	BLM #	Location Date	State	County	Twn	Range	Section	Book & Page/Doc	Amended?
Claim Group: 1363 - FTBLUE Owner: Cortez Joint Venture									
WPL NO. 42	NMC 822852	Dec/6/00	Nevada	Lander	28N	44E	25	Bk 486 Pg 224	
					28N	44E	36		
WPL NO. 43	NMC 822853	Dec/6/00	Nevada	Lander	28N	44E	25	Bk 486 Pg 225	
					28N	44E	36		
BLUE SOUTH 2	NMC 828157	Jan/17/02	Nevada	Eureka	25N	49E	6	Bk 346 Pg 140	
BLUE SOUTH 4	NMC 828158	Jan/17/02	Nevada	Eureka	25N	49E	6	Bk 346 Pg 141	
BLUE SOUTH 6	NMC 828159	Jan/17/02	Nevada	Eureka	25N	49E	6	Bk 346 Pg 142	
BLUE SOUTH 8	NMC 828160	Jan/17/02	Nevada	Eureka	25N	49E	6	Bk 346 Pg 143	
BLUE SOUTH 10	NMC 828161	Jan/17/02	Nevada	Eureka	25N	49E	6	Bk 346 Pg 144	
BLUE SOUTH 11	NMC 828162	Jan/17/02	Nevada	Eureka	25N	49E	6	Bk 346 Pg 145	
BLUE SOUTH 12	NMC 828163	Jan/17/02	Nevada	Eureka	25N	49E	5	Bk 346 Pg 146	
					25N	49E	6		
BLUE SOUTH 13	NMC 828164	Jan/17/02	Nevada	Eureka	25N	49E	6	Bk 346 Pg 147	
BLUE SOUTH 14	NMC 828165	Jan/17/02	Nevada	Eureka	25N	49E	5	Bk 346 Pg 148	
					25N	49E	6		
BLUE SOUTH 15	NMC 828166	Jan/17/02	Nevada	Eureka	25N	49E	6	Bk 346 Pg 149	
BLUE SOUTH 16	NMC 828167	Jan/17/02	Nevada	Eureka	25N	49E	5	Bk 346 Pg 150	
					25N	49E	6		
BLUE SOUTH 17	NMC 828168	Jan/17/02	Nevada	Eureka	25N	49E	6	Bk 346 Pg 151	
BLUE SOUTH 18	NMC 828169	Jan/17/02	Nevada	Eureka	25N	49E	5	Bk 346 Pg 152	
					25N	49E	6		

REC'D - BLM - NSO
9:00 AM JUL 28 2009



Exhibit A

CORTEZ EXPLORATION

JUL/10/2009

Claim Group: 1363 - ETBLUE
 Owner: Cortez Joint Venture

Claim Name	BLM #	Location	Date	State	County	Twn	Range	Section	Book & Page/Doc	Amended?
BLUE SOUTH 19	NMC 828170		Jan/17/02	Nevada	Eureka	25N	49E	6	Bk 346 Pg 153	
BLUE SOUTH 20	NMC 828171		Jan/17/02	Nevada	Eureka	25N	49E	5	Bk 346 Pg 154	
BLUE SOUTH 21	NMC 828172		Jan/17/02	Nevada	Eureka	25N	49E	5	Bk 346 Pg 155	
BLUE SOUTH 22	NMC 828173		Jan/13/02	Nevada	Eureka	25N	49E	5	Bk 346 Pg 156	
BLUE SOUTH 23	NMC 828174		Jan/17/02	Nevada	Eureka	25N	49E	5	Bk 346 Pg 157	
BLUE SOUTH 24	NMC 828175		Jan/13/02	Nevada	Eureka	25N	49E	5	Bk 346 Pg 158	
BLUE SOUTH 25	NMC 828176		Jan/17/02	Nevada	Eureka	25N	49E	5	Bk 346 Pg 159	
BLUE SOUTH 26	NMC 828177		Jan/13/02	Nevada	Eureka	25N	49E	5	Bk 346 Pg 160	
BLUE SOUTH 27	NMC 828178		Jan/17/02	Nevada	Eureka	25N	49E	5	Bk 346 Pg 161	
BLUE SOUTH 28	NMC 828179		Jan/13/02	Nevada	Eureka	25N	49E	5	Bk 346 Pg 162	
BLUE SOUTH 29	NMC 828180		Jan/17/02	Nevada	Eureka	25N	49E	5	Bk 346 Pg 163	
BLUE SOUTH 30	NMC 828181		Jan/13/02	Nevada	Eureka	25N	49E	5	Bk 346 Pg 164	
BLUE SOUTH 31	NMC 828182		Jan/13/02	Nevada	Eureka	25N	49E	4	Bk 346 Pg 165	
BLUE SOUTH 32	NMC 828183		Jan/13/02	Nevada	Eureka	25N	49E	4	Bk 346 Pg 166	
BLUE SOUTH 33	NMC 828184		Jan/13/02	Nevada	Eureka	25N	49E	4	Bk 346 Pg 167	
BLUE SOUTH 34	NMC 828185		Jan/13/02	Nevada	Eureka	25N	49E	4	Bk 346 Pg 168	

REC'D - BLM - NSO
 JUL 28 2009
 9:08 AM



Exhibit A

CORTEZ EXPLORATION

JUL/10/2009

Claim Name	BLM #	Location	Date	State	County	Twn	Range	Section	Book & Page/Doc	Amended?
Claim Group: 1363 - ETBLUE										
Owner: Cortez Joint Venture										
BLUE SOUTH 35	NMC 828186	Jan/13/02	Nevada	Eureka	25N	49E	4		Bk 346 Pg 169	
					25N	49E	5			
BLUE SOUTH 36	NMC 828187	Jan/21/02	Nevada	Eureka	25N	49E	6		Bk 346 Pg 170	
BLUE SOUTH 37	NMC 828188	Jan/21/02	Nevada	Eureka	25N	49E	6		Bk 346 Pg 171	
BLUE NORTH 1	NMC 831135	Aug/4/02	Nevada	Eureka	26N	49E	18		Bk 349 Pg 204	
BLUE NORTH 2	NMC 831136	Aug/4/02	Nevada	Eureka	26N	49E	18		Bk 349 Pg 205	
BLUE NORTH 3	NMC 831137	Aug/4/02	Nevada	Eureka	26N	49E	18		Bk 349 Pg 206	
BLUE NORTH 4	NMC 831138	Aug/4/02	Nevada	Eureka	26N	49E	18		Bk 349 Pg 207	
					26N	49E	19			
BLUE NORTH 5	NMC 831139	Aug/4/02	Nevada	Eureka	26N	49E	19		Bk 349 Pg 208	
BLUE NORTH 6	NMC 831140	Aug/4/02	Nevada	Eureka	26N	49E	19		Bk 349 Pg 209	
BLUE NORTH 7	NMC 831141	Aug/4/02	Nevada	Eureka	26N	49E	19		Bk 349 Pg 210	
					26N	49E	30			
Number of Claims for this Claim Group: 185										
Claim Group: J079 - PC 1- PC 132										
Owner: Barrick Gold U.S. Inc.										
Claim Name	BLM #	Location	Date	State	County	Twn	Range	Section	Book & Page/Doc	Amended?
PC 1	NMC 948720	Jan/23/07	Nevada	Eureka	25N	49E	3		Bk 454 Pg 36	
					26N	49E	34			
PC 2	NMC 948721	Jan/23/07	Nevada	Eureka	26N	49E	34		Bk 454 Pg 37	

REC'D - BLM - NSO
 9:00 AM JUL 28 2009

Exhibit A
CORTEZ EXPLORATION

Jul/10/2009

Claim Name	BLM #	Location	Date	State	County	Twn	Range	Section	Book & Page/Doc	Amended?
Claim Group: J079 - PC 1 - PC 132										
Owner: Barrick Gold U.S. Inc.										
PC 3	NMC 948722	Jan/23/07	Nevada	Eureka	25N	49E	3	34	Bk 454 Pg 38	
PC 4	NMC 948723	Jan/23/07	Nevada	Eureka	26N	49E	34	34	Bk 454 Pg 39	
PC 5	NMC 948724	Jan/23/07	Nevada	Eureka	25N	49E	3	34	Bk 454 Pg 40	
PC 6	NMC 948725	Jan/23/07	Nevada	Eureka	26N	49E	34	34	Bk 454 Pg 41	
PC 7	NMC 948726	Jan/23/07	Nevada	Eureka	25N	49E	3	34	Bk 454 Pg 42	
PC 8	NMC 948727	Jan/23/07	Nevada	Eureka	26N	49E	34	35	Bk 454 Pg 43	
PC 9	NMC 948728	Jan/23/07	Nevada	Eureka	25N	49E	3	35	Bk 454 Pg 44	
PC 10	NMC 948729	Jan/23/07	Nevada	Eureka	26N	49E	35	35	Bk 454 Pg 45	
PC 11	NMC 948730	Jan/23/07	Nevada	Eureka	25N	49E	2	35	Bk 454 Pg 46	
PC 12	NMC 948731	Jan/23/07	Nevada	Eureka	25N	49E	3	35	Bk 454 Pg 47	
PC 13	NMC 948732	Jan/23/07	Nevada	Eureka	26N	49E	2	35	Bk 454 Pg 48	
PC 14	NMC 948733	Jan/23/07	Nevada	Eureka	26N	49E	35	35	Bk 454 Pg 49	

REC'D - BLM - NSO
9:00 AM JUL 28 2009

Jul/10/2009

Exhibit A
CORTEZ EXPLORATION

Claim Group: J079 - PC 1 - PC 132
Owner: Barrick Gold U.S. Inc.

Claim Name	BLM #	Location Date	State	County	Twn	Range	Section	Book & Page/Doc	Amended?
PC 15	NMC 948734	Jan/23/07	Nevada	Eureka	25N	49E	2	Bk 454 Pg 50	
					26N	49E	35		
PC 16	NMC 948735	Jan/23/07	Nevada	Eureka	26N	49E	35	Bk 454 Pg 51	
PC 17	NMC 948736	Jan/23/07	Nevada	Eureka	25N	49E	2	Bk 454 Pg 52	
					26N	49E	35		
PC 18	NMC 948737	Jan/23/07	Nevada	Eureka	26N	49E	35	Bk 454 Pg 53	
PC 19	NMC 948738	Jan/23/07	Nevada	Eureka	25N	49E	2	Bk 454 Pg 54	
					26N	49E	35		
PC 20	NMC 948739	Jan/23/07	Nevada	Eureka	26N	49E	35	Bk 454 Pg 55	
PC 21	NMC 948740	Jan/23/07	Nevada	Eureka	25N	49E	2	Bk 454 Pg 56	
					26N	49E	35		
PC 22	NMC 948741	Jan/23/07	Nevada	Eureka	26N	49E	35	Bk 454 Pg 57	
PC 23	NMC 948742	Jan/24/07	Nevada	Eureka	25N	49E	2	Bk 454 Pg 58	
					26N	49E	35		
					26N	49E	36		
PC 24	NMC 948743	Jan/24/07	Nevada	Eureka	26N	49E	35	Bk 454 Pg 59	
					26N	49E	36		
PC 25	NMC 948744	Jan/24/07	Nevada	Eureka	26N	49E	36	Bk 454 Pg 60	
PC 26	NMC 948745	Jan/24/07	Nevada	Eureka	26N	49E	36	Bk 454 Pg 61	
PC 27	NMC 948746	Jan/24/07	Nevada	Eureka	26N	49E	36	Bk 454 Pg 62	
PC 28	NMC 948747	Jan/24/07	Nevada	Eureka	26N	49E	36	Bk 454 Pg 63	
PC 29	NMC 948748	Jan/24/07	Nevada	Eureka	26N	49E	36	Bk 454 Pg 64	

REC'D - BLM - NSO
JUL 28 2009
9:00 AM



0214003

Jul/10/2009

Exhibit A CORTEZ EXPLORATION

Claim Group: J079 - PC 1 - PC 132
Owner: Barrick Gold U.S. Inc.

Claim Name	BLM #	Location Date	State	County	Twn	Range	Section	Book & Page/Doc	Amended?
PC 30	NM/C 948749	Jan/13/07	Nevada	Eureka	26N	49E	36	Bk 454 Pg 65	
PC 31	NM/C 948750	Jan/13/07	Nevada	Eureka	26N	49E	36	Bk 454 Pg 66	
PC 32	NM/C 948751	Jan/13/07	Nevada	Eureka	26N	49E	36	Bk 454 Pg 67	
PC 33	NM/C 948752	Jan/13/07	Nevada	Eureka	26N	49E	36	Bk 454 Pg 68	
PC 34	NM/C 948753	Jan/13/07	Nevada	Eureka	26N	49E	36	Bk 454 Pg 69	
PC 35	NM/C 948754	Jan/13/07	Nevada	Eureka	26N	49E	36	Bk 454 Pg 70	
PC 36	NM/C 948755	Jan/13/07	Nevada	Eureka	26N	49E	36	Bk 454 Pg 71	
PC 37	NM/C 948756	Jan/13/07	Nevada	Eureka	26N	49E	34	Bk 454 Pg 72	
PC 38	NM/C 948757	Jan/13/07	Nevada	Eureka	26N	49E	27	Bk 454 Pg 73	
PC 39	NM/C 948758	Jan/13/07	Nevada	Eureka	26N	49E	34	Bk 454 Pg 74	
PC 40	NM/C 948759	Jan/13/07	Nevada	Eureka	26N	49E	27	Bk 454 Pg 75	
PC 41	NM/C 948760	Jan/13/07	Nevada	Eureka	26N	49E	34	Bk 454 Pg 76	
PC 42	NM/C 948761	Jan/13/07	Nevada	Eureka	26N	49E	27	Bk 454 Pg 77	
PC 43	NM/C 948762	Jan/13/07	Nevada	Eureka	26N	49E	34	Bk 454 Pg 78	
PC 44	NM/C 948763	Jan/13/07	Nevada	Eureka	26N	49E	26	Bk 454 Pg 79	

REC'D - BLM - NSO
JUL 28 2009
9:00 AM



0214003

Exhibit A

CORTEZ EXPLORATION

JUL/10/2009

Claim Group: J079 - PC 1- PC 132
 Owner: Barrick Gold U.S. Inc.

Claim Name	BLM #	Location Date	State	County	Twn	Range	Section	Book & Page/Doc	Amended?
PC 45	NMC 948764	Jan/13/07	Nevada	Eureka	26N	49E	35	Bk 454 Pg 80	
PC 46	NMC 948765	Jan/13/07	Nevada	Eureka	26N	49E	26	Bk 454 Pg 81	
PC 47	NMC 948766	Jan/13/07	Nevada	Eureka	26N	49E	35	Bk 454 Pg 82	
PC 48	NMC 948767	Jan/13/07	Nevada	Eureka	26N	49E	26	Bk 454 Pg 83	
PC 49	NMC 948768	Jan/13/07	Nevada	Eureka	26N	49E	35	Bk 454 Pg 84	
PC 50	NMC 948769	Jan/13/07	Nevada	Eureka	26N	49E	26	Bk 454 Pg 85	
PC 51	NMC 948770	Jan/13/07	Nevada	Eureka	26N	49E	35	Bk 454 Pg 86	
PC 52	NMC 948771	Jan/13/07	Nevada	Eureka	26N	49E	26	Bk 454 Pg 87	
PC 53	NMC 948772	Jan/13/07	Nevada	Eureka	26N	49E	35	Bk 454 Pg 88	
PC 54	NMC 948773	Jan/13/07	Nevada	Eureka	26N	49E	26	Bk 454 Pg 89	
PC 55	NMC 948774	Jan/13/07	Nevada	Eureka	26N	49E	35	Bk 454 Pg 90	
PC 56	NMC 948775	Jan/13/07	Nevada	Eureka	26N	49E	26	Bk 454 Pg 91	
PC 57	NMC 948776	Jan/13/07	Nevada	Eureka	26N	49E	35	Bk 454 Pg 92	
PC 58	NMC 948777	Jan/13/07	Nevada	Eureka	26N	49E	26	Bk 454 Pg 93	

REC'D - BLM - NSO
 9:00 AM JUL 28 2009

Exhibit A

CORTEZ EXPLORATION

Jul/10/2009

Claim Name	BLM #	Location Date	State	County	Twn	Range	Section	Book & Page/Doc	Amended?
Claim Group: J079 - PC 1- PC 132									
Owner: Barrick Gold U.S. Inc.									
PC 59	NMC 948778	Jan/13/07	Nevada	Eureka	26N	49E	35	Bk 454 Pg 94	
					26N	49E	36		
PC 60	NMC 948779	Jan/13/07	Nevada	Eureka	26N	49E	25	Bk 454 Pg 95	
					26N	49E	26		
					26N	49E	35		
					26N	49E	36		
PC 61	NMC 948780	Jan/13/07	Nevada	Eureka	26N	49E	36	Bk 454 Pg 96	
PC 62	NMC 948781	Jan/13/07	Nevada	Eureka	26N	49E	25	Bk 454 Pg 97	
					26N	49E	36		
PC 63	NMC 948782	Jan/13/07	Nevada	Eureka	26N	49E	36	Bk 454 Pg 98	
PC 64	NMC 948783	Jan/13/07	Nevada	Eureka	26N	49E	25	Bk 454 Pg 99	
					26N	49E	36		
PC 65	NMC 948784	Jan/13/07	Nevada	Eureka	26N	49E	36	Bk 454 Pg 100	
PC 66	NMC 948785	Jan/13/07	Nevada	Eureka	26N	49E	25	Bk 454 Pg 101	
					26N	49E	36		
PC 67	NMC 948786	Jan/13/07	Nevada	Eureka	26N	49E	36	Bk 454 Pg 102	
PC 68	NMC 948787	Jan/13/07	Nevada	Eureka	26N	49E	25	Bk 454 Pg 103	
					26N	49E	36		
PC 69	NMC 948788	Jan/13/07	Nevada	Eureka	26N	49E	36	Bk 454 Pg 104	
PC 70	NMC 948789	Jan/13/07	Nevada	Eureka	26N	49E	25	Bk 454 Pg 105	
					26N	49E	36		
PC 71	NMC 948790	Jan/13/07	Nevada	Eureka	26N	49E	36	Bk 454 Pg 106	

REC'D - BLM - NSO
9:00 AM JUL 28 2009

Exhibit A
CORTEZ EXPLORATION

JUL/10/2009

Claim Name	BLM #	Date	State	County	Twn	Range	Section	Book & Page/Doc	Amended?
Claim Group: J079 - PC 1- PC 132 Owner: Barrick Gold U.S. Inc.									
PC 72	NMC 948791	Jan/14/07	Nevada	Eureka	26N	49E	25	Bk 454 Pg 107	
PC 73	NMC 948792	Jan/14/07	Nevada	Eureka	26N	49E	25	Bk 454 Pg 108	
PC 74	NMC 948793	Jan/14/07	Nevada	Eureka	26N	49E	25	Bk 454 Pg 109	
PC 75	NMC 948794	Jan/14/07	Nevada	Eureka	26N	49E	25	Bk 454 Pg 110	
PC 76	NMC 948795	Jan/14/07	Nevada	Eureka	26N	49E	25	Bk 454 Pg 111	
PC 77	NMC 948796	Jan/14/07	Nevada	Eureka	26N	49E	25	Bk 454 Pg 112	
PC 78	NMC 948797	Jan/14/07	Nevada	Eureka	26N	49E	25	Bk 454 Pg 113	
PC 79	NMC 948798	Jan/14/07	Nevada	Eureka	26N	49E	25	Bk 454 Pg 114	
PC 80	NMC 948799	Jan/14/07	Nevada	Eureka	26N	49E	25	Bk 454 Pg 115	
PC 81	NMC 948800	Jan/14/07	Nevada	Eureka	26N	49E	25	Bk 454 Pg 116	
PC 82	NMC 948801	Jan/14/07	Nevada	Eureka	26N	49E	25	Bk 454 Pg 117	
PC 83	NMC 948802	Jan/14/07	Nevada	Eureka	26N	49E	25	Bk 454 Pg 118	
					26N	50E	30		
					26N	50E	31		
					26N	49E	36		
PC 84	NMC 948803	Jan/14/07	Nevada	Eureka	26N	50E	17	Bk 454 Pg 119	
PC 85	NMC 948804	Jan/14/07	Nevada	Eureka	26N	50E	17	Bk 454 Pg 120	
					26N	50E	20		

REC'D - BLM - NSO
JUL 28 2009
9:00 AM

Jul/10/2009

Exhibit A
CORTEZ EXPLORATION

Claim Group: J079 - PC 1-PC 132
Owner: Barrick Gold U.S. Inc.

Claim Name	BLM #	Location Date	State	County	Twn	Range	Section	Book & Page/Doc	Amended?
PC 86	NM/C 948805	Jan/14/07	Nevada	Eureka	26N	50E	16	BK 454 Pg 121	
					26N	50E	17		
PC 87	NM/C 948806	Jan/14/07	Nevada	Eureka	26N	50E	16	BK 454 Pg 122	
					26N	50E	17		
					26N	50E	20		
					26N	50E	21		
PC 88	NM/C 948807	Jan/14/07	Nevada	Eureka	26N	50E	16	BK 454 Pg 123	
PC 89	NM/C 948808	Jan/14/07	Nevada	Eureka	26N	50E	16	BK 454 Pg 124	
					26N	50E	21		
PC 90	NM/C 948809	Jan/14/07	Nevada	Eureka	26N	50E	16	BK 454 Pg 125	
PC 91	NM/C 948810	Jan/14/07	Nevada	Eureka	26N	50E	16	BK 454 Pg 126	
					26N	50E	21		
PC 92	NM/C 948811	Jan/14/07	Nevada	Eureka	26N	50E	16	BK 454 Pg 127	
PC 93	NM/C 948812	Jan/14/07	Nevada	Eureka	26N	50E	16	BK 454 Pg 128	
					26N	50E	21		
PC 94	NM/C 948813	Jan/14/07	Nevada	Eureka	26N	50E	16	BK 454 Pg 129	
PC 95	NM/C 948814	Jan/14/07	Nevada	Eureka	26N	50E	16	BK 454 Pg 130	
					26N	50E	21		
PC 96	NM/C 948815	Jan/14/07	Nevada	Eureka	26N	50E	16	BK 454 Pg 131	
PC 97	NM/C 948816	Jan/14/07	Nevada	Eureka	26N	50E	16	BK 454 Pg 132	
					26N	50E	21		
PC 98	NM/C 948817	Jan/14/07	Nevada	Eureka	26N	50E	16	BK 454 Pg 133	

REC'D - BLM - NSO
JUL 28 2009
9:06 AM



0214003

Book 494 10/15/2009
Page 138 Page: 29 of 56

JUL/10/2009

Exhibit A
CORTEZ EXPLORATION

Claim Group: J079 - PC 1- PC 132
Owner: Barrick Gold U.S. Inc.

Claim Name	BLM #	Location Date	State	County	Twn	Range	Section	Book & Page/Doc	Amended?
PC 99	NMC 948818	Jan/14/07	Nevada	Eureka	26N	50E	16	Bk 454 Pg 134	
					26N	50E	21		
PC 100	NMC 948819	Jan/14/07	Nevada	Eureka	26N	50E	16	Bk 454 Pg 135	
PC 101	NMC 948820	Jan/14/07	Nevada	Eureka	26N	50E	16	Bk 454 Pg 136	
					26N	50E	21		
PC 102	NMC 948821	Jan/14/07	Nevada	Eureka	26N	50E	16	Bk 454 Pg 137	
PC 103	NMC 948822	Jan/14/07	Nevada	Eureka	26N	50E	16	Bk 454 Pg 138	
					26N	50E	21		
PC 104	NMC 948823	Jan/14/07	Nevada	Eureka	26N	50E	15	Bk 454 Pg 139	
					26N	50E	16		
PC 105	NMC 948824	Jan/14/07	Nevada	Eureka	26N	50E	15	Bk 454 Pg 140	
					26N	50E	16		
					26N	50E	21		
					26N	50E	22		
PC 106	NMC 948825	Jan/14/07	Nevada	Eureka	26N	50E	15	Bk 454 Pg 141	
PC 107	NMC 948826	Jan/14/07	Nevada	Eureka	26N	50E	15	Bk 454 Pg 142	
					26N	50E	22		
PC 108	NMC 948827	Jan/15/07	Nevada	Eureka	26N	50E	16	Bk 454 Pg 143	
PC 109	NMC 948828	Jan/15/07	Nevada	Eureka	26N	50E	16	Bk 454 Pg 144	
PC 110	NMC 948829	Jan/15/07	Nevada	Eureka	26N	50E	16	Bk 454 Pg 145	
PC 111	NMC 948830	Jan/15/07	Nevada	Eureka	26N	50E	16	Bk 454 Pg 146	
PC 112	NMC 948831	Jan/15/07	Nevada	Eureka	26N	50E	16	Bk 454 Pg 147	

REC'D - BLM - NSO
JUL 28 2009
8:00 AM

Exhibit A
CORTEZ EXPLORATION

Jul/10/2009

Claim Group: J079 - PC 1- PC 132
Owner: Barrick Gold U.S. Inc.

Claim Name	BLM #	Date	State	County	Twn	Range	Section	Book & Page/Doc	Amended?
PC 113	NMC 948832	Jan/15/07	Nevada	Eureka	26N	50E	16	Bk 454 Pg 148	
PC 114	NMC 948833	Jan/15/07	Nevada	Eureka	26N	50E	15	Bk 454 Pg 149	
PC 115	NMC 948834	Jan/15/07	Nevada	Eureka	26N	50E	15	Bk 454 Pg 150	
PC 116	NMC 948835	Jan/15/07	Nevada	Eureka	26N	50E	16	Bk 454 Pg 151	
PC 117	NMC 948836	Jan/15/07	Nevada	Eureka	26N	50E	15	Bk 454 Pg 152	
PC 118	NMC 948837	Jan/15/07	Nevada	Eureka	26N	50E	15	Bk 454 Pg 153	
PC 119	NMC 948838	Jan/15/07	Nevada	Eureka	26N	50E	15	Bk 454 Pg 154	
PC 120	NMC 948839	Jan/24/07	Nevada	Eureka	26N	49E	25	Bk 454 Pg 155	
PC 121	NMC 948840	Jan/24/07	Nevada	Eureka	26N	50E	30	Bk 454 Pg 156	
PC 122	NMC 948841	Jan/24/07	Nevada	Eureka	26N	50E	30	Bk 454 Pg 157	
PC 123	NMC 948842	Jan/24/07	Nevada	Eureka	26N	49E	24	Bk 454 Pg 158	
PC 124	NMC 948843	Jan/25/07	Nevada	Eureka	26N	50E	30	Bk 454 Pg 159	
PC 125	NMC 948844	Jan/25/07	Nevada	Eureka	26N	50E	30	Bk 454 Pg 160	
PC 126	NMC 948845	Jan/25/07	Nevada	Eureka	26N	50E	30	Bk 454 Pg 161	
PC 127	NMC 948846	Jan/25/07	Nevada	Eureka	26N	50E	29	Bk 454 Pg 162	

REC'D - BLM - NSO
9:00 AM JUL 28 2009



Exhibit A

CORTEZ EXPLORATION

Jul/10/2009

Claim Group: J079 - PC 1- PC 132
 Owner: Barrick Gold U.S. Inc.

Claim Name	BLM #	Location Date	State	County	Twn	Range	Section	Book & Page/Doc	Amended?
PC 128	NMC 948847	Jan/25/07	Nevada	Eureka	26N	50E	20	Bk 454 Pg 163	
					26N	50E	29		
PC 129	NMC 948848	Jan/25/07	Nevada	Eureka	26N	50E	21	Bk 454 Pg 164	
PC 130	NMC 948849	Jan/25/07	Nevada	Eureka	26N	50E	21	Bk 454 Pg 165	
PC 131	NMC 948850	Jan/25/07	Nevada	Eureka	26N	50E	21	Bk 454 Pg 166	
					26N	50E	22		
PC 132	NMC 948851	Jan/25/07	Nevada	Eureka	26N	50E	22	Bk 454 Pg 167	

REC'D - BLM - NSO
 9:00 AM JUL 28 2009

Claim Group: 1391 - PITA CLAIMS
 Owner: Barrick Gold U.S. Inc.

Claim Name	BLM #	Location Date	State	County	Twn	Range	Section	Book & Page/Doc	Amended?
PITA 1	NMC 833407	Aug/25/02	Nevada	Eureka	26N	49E	28	Bk 352 Pg 300	
					26N	49E	33		
PITA 2	NMC 833408	Aug/25/02	Nevada	Eureka	26N	49E	28	Bk 352 Pg 301	
					26N	49E	33		
PITA 3	NMC 833409	Aug/25/02	Nevada	Eureka	26N	49E	33	Bk 352 Pg 302	
PITA 4	NMC 833410	Aug/25/02	Nevada	Eureka	26N	49E	33	Bk 352 Pg 303	
PITA 5	NMC 833411	Aug/25/02	Nevada	Eureka	26N	49E	33	Bk 352 Pg 304	
PITA 6	NMC 833412	Aug/25/02	Nevada	Eureka	26N	49E	33	Bk 352 Pg 305	
PITA 7	NMC 833413	Aug/25/02	Nevada	Eureka	26N	49E	33	Bk 352 Pg 306	
PITA 8	NMC 833414	Aug/25/02	Nevada	Eureka	26N	49E	33	Bk 352 Pg 307	

Jul/10/2009

Exhibit A
CORTEZ EXPLORATION

Claim Group: 1391 - PITA CLAIMS
Owner: Barrick Gold U.S. Inc.

Claim Name	BLM #	Location Date	State	County	Twn	Range	Section	Book & Page/Doc	Amended?
PITA 9	NMC 833415	Aug/25/02	Nevada	Eureka	26N	49E	33	Bk 352 Pg 308	
PITA 10	NMC 833416	Aug/25/02	Nevada	Eureka	26N	49E	33	Bk 352 Pg 309	
PITA 11	NMC 833417	Aug/25/02	Nevada	Eureka	26N	49E	33	Bk 352 Pg 310	
PITA 12	NMC 833418	Aug/25/02	Nevada	Eureka	26N	49E	33	Bk 352 Pg 311	
PITA 13	NMC 833419	Aug/25/02	Nevada	Eureka	26N	49E	33	Bk 352 Pg 312	
PITA 14	NMC 833420	Aug/25/02	Nevada	Eureka	26N	49E	33	Bk 352 Pg 313	
PITA 15	NMC 833421	Aug/25/02	Nevada	Eureka	26N	49E	33	Bk 352 Pg 314	
PITA 16	NMC 833422	Aug/25/02	Nevada	Eureka	26N	49E	33	Bk 352 Pg 315	
PITA 17	NMC 833423	Aug/25/02	Nevada	Eureka	26N	49E	4	Bk 352 Pg 316	
PITA 18	NMC 833424	Aug/25/02	Nevada	Eureka	26N	49E	4	Bk 352 Pg 317	
PITA 19	NMC 833425	Aug/25/02	Nevada	Eureka	26N	49E	28	Bk 352 Pg 318	
PITA 20	NMC 833426	Aug/25/02	Nevada	Eureka	26N	49E	27	Bk 352 Pg 319	
PITA 21	NMC 833427	Aug/25/02	Nevada	Eureka	26N	49E	33	Bk 352 Pg 320	
PITA 22	NMC 833428	Aug/25/02	Nevada	Eureka	26N	49E	33	Bk 352 Pg 321	

REC'D - BLM - NSO
JUL 28 2009
9 55 AM



Exhibit A
CORTEZ EXPLORATION

Jul/10/2009

Claim Group: 1391 - PITA CLAIMS
Owner: Barrick Gold U.S. Inc.

Claim Name	BLM #	Location	Date	State	County	Twn	Range	Section	Book & Page/Doc	Amended?
PITA 23	NMC 833429		Aug/25/02	Nevada	Eureka	26N	49E	33	Bk 352 Pg 322	
PITA 24	NMC 833430		Aug/25/02	Nevada	Eureka	26N	49E	33	Bk 352 Pg 323	
PITA 25	NMC 833431		Aug/25/02	Nevada	Eureka	26N	49E	33	Bk 352 Pg 324	
PITA 26	NMC 833432		Aug/25/02	Nevada	Eureka	26N	49E	33	Bk 352 Pg 325	
PITA 27	NMC 833433		Aug/25/02	Nevada	Eureka	26N	49E	33	Bk 352 Pg 326	
PITA 28	NMC 833434		Aug/25/02	Nevada	Eureka	26N	49E	33	Bk 352 Pg 327	
PITA 29	NMC 833435		Aug/25/02	Nevada	Eureka	26N	49E	33	Bk 352 Pg 328	
PITA 30	NMC 833436		Aug/25/02	Nevada	Eureka	26N	49E	33	Bk 352 Pg 329	
PITA 31	NMC 833437		Aug/25/02	Nevada	Eureka	26N	49E	33	Bk 352 Pg 330	
PITA 32	NMC 833438		Aug/25/02	Nevada	Eureka	26N	49E	33	Bk 352 Pg 331	
PITA 33	NMC 833439		Aug/25/02	Nevada	Eureka	26N	49E	33	Bk 352 Pg 332	
PITA 34	NMC 833440		Aug/25/02	Nevada	Eureka	26N	49E	33	Bk 352 Pg 333	
PITA 35	NMC 833441		Aug/25/02	Nevada	Eureka	26N	49E	33	Bk 352 Pg 334	

REC'D - BLM - NSO
JUL 28 2009

Jul/10/2009

Exhibit A
CORTEZ EXPLORATION

Claim Group: 1391 - PITTA CLAIMS
Owner: Barrick Gold U.S. Inc.

Claim Name	BLM #	Location Date	State	County	Twn	Range	Section	Book & Page/Doc	Amended?
PITTA 36	NMC 833442	Aug/25/02	Nevada	Eureka	26N	49E	33	Bk 352 Pg 335	
					26N	49E	34		
					25N	49E	4		
PITTA 37	NMC 833443	Aug/28/02	Nevada	Eureka	25N	48E	1	Bk 352 Pg 336	
					25N	48.5E	12		
PITTA 38	NMC 833444	Aug/28/02	Nevada	Eureka	25N	48E	1	Bk 352 Pg 337	
					25N	48.5E	12		
PITTA 39	NMC 833445	Aug/28/02	Nevada	Eureka	25N	48.5E	12	Bk 352 Pg 338	
PITTA 40	NMC 833446	Aug/28/02	Nevada	Eureka	25N	48.5E	12	Bk 352 Pg 339	
PITTA 41	NMC 833447	Aug/28/02	Nevada	Eureka	25N	48.5E	12	Bk 352 Pg 340	
PITTA 42	NMC 833448	Aug/28/02	Nevada	Eureka	25N	48.5E	12	Bk 352 Pg 341	
PITTA 43	NMC 833449	Aug/28/02	Nevada	Eureka	25N	48.5E	12	Bk 352 Pg 342	
PITTA 44	NMC 833450	Aug/28/02	Nevada	Eureka	25N	48.5E	12	Bk 352 Pg 343	
PITTA 45	NMC 833451	Aug/28/02	Nevada	Eureka	25N	48.5E	12	Bk 352 Pg 344	
PITTA 46	NMC 833452	Aug/28/02	Nevada	Eureka	25N	48.5E	12	Bk 352 Pg 345	
PITTA 47	NMC 833453	Aug/28/02	Nevada	Eureka	25N	48.5E	12	Bk 352 Pg 346	
PITTA 48	NMC 833454	Aug/28/02	Nevada	Eureka	25N	48.5E	12	Bk 352 Pg 347	
PITTA 49	NMC 833455	Aug/28/02	Nevada	Eureka	25N	48.5E	12	Bk 352 Pg 348	
PITTA 50	NMC 833456	Aug/28/02	Nevada	Eureka	25N	48.5E	12	Bk 352 Pg 349	
PITTA 51	NMC 833457	Aug/28/02	Nevada	Eureka	25N	48.5E	12	Bk 352 Pg 350	
PITTA 52	NMC 833458	Aug/28/02	Nevada	Eureka	25N	48.5E	12	Bk 352 Pg 351	

REC'D - BLM - NSO
9:00 AM JUL 28 2009



0214003

Exhibit A
CORTEZ EXPLORATION

Jul/10/2009

Claim Group: 1391 - PITA CLAIMS
Owner: Barrick Gold U.S. Inc.

Claim Name	BLM #	Location Date	State	County	Twn	Range	Section	Book & Page/Doc	Amended?
PITA 53	NMC 833459	Aug/28/02	Nevada	Eureka	25N	48.5E	12	Bk 352 Pg 352	
					25N	49E	7		
PITA 54	NMC 833460	Aug/28/02	Nevada	Eureka	25N	48.5E	12	Bk 352 Pg 353	
					25N	49E	7		
PITA 55	NMC 833461	Aug/28/02	Nevada	Eureka	25N	48.5E	12	Bk 352 Pg 354	
PITA 56	NMC 833462	Aug/28/02	Nevada	Eureka	25N	48.5E	12	Bk 352 Pg 355	
PITA 57	NMC 833463	Aug/28/02	Nevada	Eureka	25N	48.5E	12	Bk 352 Pg 356	
PITA 58	NMC 833464	Aug/28/02	Nevada	Eureka	25N	48.5E	12	Bk 352 Pg 357	
PITA 59	NMC 833465	Aug/28/02	Nevada	Eureka	25N	48.5E	12	Bk 352 Pg 358	
PITA 60	NMC 833466	Aug/28/02	Nevada	Eureka	25N	48.5E	12	Bk 352 Pg 359	
PITA 61	NMC 833467	Aug/28/02	Nevada	Eureka	25N	48.5E	12	Bk 352 Pg 360	
PITA 62	NMC 833468	Aug/28/02	Nevada	Eureka	25N	48.5E	12	Bk 352 Pg 361	
					25N	49E	7		
PITA 63	NMC 833469	Aug/29/02	Nevada	Eureka	25N	49E	4	Bk 352 Pg 362	
PITA 64	NMC 833470	Aug/29/02	Nevada	Eureka	25N	49E	4	Bk 352 Pg 363	
PITA 65	NMC 833471	Aug/29/02	Nevada	Eureka	25N	49E	4	Bk 352 Pg 364	
PITA 66	NMC 833472	Aug/29/02	Nevada	Eureka	25N	49E	4	Bk 352 Pg 365	
PITA 67	NMC 833473	Aug/29/02	Nevada	Eureka	25N	49E	4	Bk 352 Pg 366	
PITA 68	NMC 833474	Aug/29/02	Nevada	Eureka	25N	49E	4	Bk 352 Pg 367	
PITA 69	NMC 833475	Aug/29/02	Nevada	Eureka	25N	49E	4	Bk 352 Pg 368	
PITA 70	NMC 833476	Aug/29/02	Nevada	Eureka	25N	49E	4	Bk 352 Pg 369	

REC'D - BLM - NSO
9:00 AM JUL 28 2009

Exhibit A

CORTEZ EXPLORATION

Jul/10/2009

Claim Group: 1391 - PITA CLAIMS
 Owner: Barrick Gold U.S. Inc.

Claim Name	BLM #	Location Date	State	County	Twn	Range	Section	Book & Page/Doc	Amended?
PITA 71	NMC 833477	Aug/29/02	Nevada	Eureka	25N	49E	4	Bk 352 Pg 370	
PITA 72	NMC 833478	Aug/29/02	Nevada	Eureka	25N	49E	4	Bk 352 Pg 371	
PITA 73	NMC 833479	Aug/29/02	Nevada	Eureka	25N	49E	4	Bk 352 Pg 372	
PITA 74	NMC 833480	Aug/29/02	Nevada	Eureka	25N	49E	4	Bk 352 Pg 373	
PITA 75	NMC 833481	Aug/29/02	Nevada	Eureka	25N	49E	4	Bk 352 Pg 374	
PITA 76	NMC 833482	Aug/29/02	Nevada	Eureka	25N	49E	4	Bk 352 Pg 375	
PITA 77	NMC 833483	Aug/29/02	Nevada	Eureka	25N	49E	4	Bk 352 Pg 376	
PITA 78	NMC 833484	Aug/29/02	Nevada	Eureka	25N	49E	4	Bk 352 Pg 377	
PITA 79	NMC 833485	Aug/29/02	Nevada	Eureka	25N	49E	4	Bk 352 Pg 378	
PITA 80	NMC 833486	Aug/29/02	Nevada	Eureka	25N	49E	4	Bk 352 Pg 379	
PITA 81	NMC 833487	Aug/29/02	Nevada	Eureka	25N	49E	4	Bk 352 Pg 380	
PITA 82	NMC 833488	Aug/29/02	Nevada	Eureka	25N	49E	4	Bk 352 Pg 381	
PITA 83	NMC 833489	Aug/29/02	Nevada	Eureka	25N	49E	9	Bk 352 Pg 382	
PITA 84	NMC 833490	Aug/29/02	Nevada	Eureka	25N	49E	9	Bk 352 Pg 383	
PITA 85	NMC 833491	Aug/30/02	Nevada	Eureka	25N	49E	9	Bk 352 Pg 384	
PITA 86	NMC 833492	Aug/30/02	Nevada	Eureka	25N	49E	9	Bk 352 Pg 385	
PITA 87	NMC 833493	Aug/30/02	Nevada	Eureka	25N	49E	9	Bk 352 Pg 386	
PITA 88	NMC 833494	Aug/30/02	Nevada	Eureka	25N	49E	9	Bk 352 Pg 387	

REC'D - BLM - NSO
 9:00 AM JUL 28 2009

Exhibit A
CORTEZ EXPLORATION

Jul/10/2009

Claim Group: 1391 - PITA CLAIMS										
Owner: Barrick Gold U.S. Inc.										
Claim Name	BLM #	Location	Date	State	County	Twn	Range	Section	Book & Page/Doc	Amended?
PITA 89	NMC 833495	Aug/30/02 Nevada	Aug/30/02	Nevada	Eureka	25N	49E	9	Bk 352 Pg 388	
PITA 90	NMC 833496	Aug/30/02 Nevada	Aug/30/02	Nevada	Eureka	25N	49E	9	Bk 352 Pg 389	
PITA 91	NMC 833497	Aug/30/02 Nevada	Aug/30/02	Nevada	Eureka	25N	49E	9	Bk 352 Pg 390	
PITA 92	NMC 833498	Aug/30/02 Nevada	Aug/30/02	Nevada	Eureka	25N	49E	9	Bk 352 Pg 391	
PITA 93	NMC 833499	Aug/30/02 Nevada	Aug/30/02	Nevada	Eureka	25N	49E	9	Bk 352 Pg 392	
PITA 94	NMC 833500	Aug/31/02 Nevada	Aug/31/02	Nevada	Eureka	25N	49E	8	Bk 352 Pg 393	
PITA 95	NMC 833501	Aug/31/02 Nevada	Aug/31/02	Nevada	Eureka	25N	49E	8	Bk 352 Pg 394	
PITA 96	NMC 833502	Aug/31/02 Nevada	Aug/31/02	Nevada	Eureka	25N	49E	8	Bk 352 Pg 395	
PITA 97	NMC 833503	Aug/31/02 Nevada	Aug/31/02	Nevada	Eureka	25N	49E	8	Bk 352 Pg 396	
PITA 98	NMC 833504	Aug/31/02 Nevada	Aug/31/02	Nevada	Eureka	25N	49E	8	Bk 352 Pg 397	
PITA 99	NMC 833505	Aug/31/02 Nevada	Aug/31/02	Nevada	Eureka	25N	49E	8	Bk 352 Pg 398	
PITA 100	NMC 833506	Aug/31/02 Nevada	Aug/31/02	Nevada	Eureka	25N	49E	8	Bk 352 Pg 399	
PITA 101	NMC 833507	Aug/31/02 Nevada	Aug/31/02	Nevada	Eureka	25N	49E	8	Bk 352 Pg 400	
PITA 102	NMC 833508	Aug/31/02 Nevada	Aug/31/02	Nevada	Eureka	25N	49E	8	Bk 352 Pg 401	
PITA 103	NMC 833509	Aug/31/02 Nevada	Aug/31/02	Nevada	Eureka	25N	49E	8	Bk 352 Pg 402	

REC'D - BLM - NSO
9:00 AM JUL 28 2009

Exhibit A
CORTEZ EXPLORATION

Jul/10/2009

Claim Group: 1391 - PITA CLAIMS		Owner: Barrick Gold U.S. Inc.		Location		Twn		Range		Section		Book & Page/Doc		Amended?
Claim Name	BLM #	Date	State	County										
PITA 104	NMCC 833510	Aug/31/02	Nevada	Eureka	25N	49E	8	8				BK 352 Pg 403		
PITA 105	NMCC 833511	Aug/31/02	Nevada	Eureka	25N	49E	8	8				BK 352 Pg 404		
PITA 106	NMCC 833512	Aug/31/02	Nevada	Eureka	25N	49E	8	8				BK 352 Pg 405		
PITA 107	NMCC 833513	Aug/31/02	Nevada	Eureka	25N	49E	7	7				BK 352 Pg 406		
PITA 108	NMCC 833514	Aug/31/02	Nevada	Eureka	25N	49E	8	8				BK 352 Pg 407		
PITA 109	NMCC 833515	Aug/31/02	Nevada	Eureka	25N	49E	7	7				BK 352 Pg 408		
PITA 110	NMCC 833516	Aug/31/02	Nevada	Eureka	25N	49E	8	8				BK 352 Pg 409		
PITA 111	NMCC 833517	Aug/31/02	Nevada	Eureka	25N	49E	7	7				BK 352 Pg 410		
PITA 112	NMCC 833518	Aug/31/02	Nevada	Eureka	25N	49E	8	8				BK 352 Pg 411		
PITA 113	NMCC 833519	Aug/31/02	Nevada	Eureka	25N	49E	7	7				BK 352 Pg 412		
PITA 114	NMCC 833520	Aug/31/02	Nevada	Eureka	25N	49E	8	8				BK 352 Pg 413		
PITA 115	NMCC 833521	Aug/31/02	Nevada	Eureka	25N	49E	7	7				BK 352 Pg 414		
PITA 116	NMCC 833522	Aug/31/02	Nevada	Eureka	25N	49E	8	8				BK 352 Pg 415		
PITA 117	NMCC 833523	Aug/31/02	Nevada	Eureka	25N	49E	7	7				BK 352 Pg 416		
PITA 118	NMCC 833524	Aug/31/02	Nevada	Eureka	25N	49E	7	7				BK 352 Pg 417		

RECORDED - BLM - NSO
JUL 28 2009
9:00 AM



Exhibit A
CORTEZ EXPLORATION

Jul/10/2009

Claim Group: 1391 - PITA CLAIMS
Owner: Barrick Gold U.S. Inc.

Claim Name	BLM #	Location	Date	State	County	Twn	Range	Section	Book & Page/Doc	Amended?
PITA 119	NMC 833525	Aug/31/02 Nevada	Aug/31/02	Nevada	Eureka	25N	49E	7	BK 352 Pg 418	
PITA 120	NMC 833526	Aug/31/02 Nevada	Aug/31/02	Nevada	Eureka	25N	49E	7	BK 352 Pg 419	
PITA 121	NMC 833527	Aug/31/02 Nevada	Aug/31/02	Nevada	Eureka	25N	49E	7	BK 352 Pg 420	
PITA 122	NMC 833528	Aug/31/02 Nevada	Aug/31/02	Nevada	Eureka	25N	49E	7	BK 352 Pg 421	
PITA 123	NMC 833529	Aug/31/02 Nevada	Aug/31/02	Nevada	Eureka	25N	49E	7	BK 352 Pg 422	
PITA 124	NMC 833530	Aug/31/02 Nevada	Aug/31/02	Nevada	Eureka	25N	49E	7	BK 352 Pg 423	
PITA 125	NMC 833531	Aug/31/02 Nevada	Aug/31/02	Nevada	Eureka	25N	49E	7	BK 352 Pg 424	
PITA 126	NMC 833532	Sep/1/02 Nevada	Sep/1/02	Nevada	Eureka	25N	49E	7	BK 352 Pg 425	
PITA 127	NMC 833533	Sep/1/02 Nevada	Sep/1/02	Nevada	Eureka	25N	49E	7	BK 352 Pg 426	
PITA 128	NMC 833534	Sep/1/02 Nevada	Sep/1/02	Nevada	Eureka	25N	49E	7	BK 352 Pg 427	
PITA 129	NMC 833535	Sep/2/02 Nevada	Sep/2/02	Nevada	Eureka	26N	49E	28	BK 352 Pg 428	
PITA 130	NMC 833536	Sep/2/02 Nevada	Sep/2/02	Nevada	Eureka	26N	49E	28	BK 352 Pg 429	
PITA 131	NMC 833537	Sep/2/02 Nevada	Sep/2/02	Nevada	Eureka	26N	49E	28	BK 352 Pg 430	
PITA 132	NMC 833538	Sep/3/02 Nevada	Sep/3/02	Nevada	Eureka	25N	48.5E	1	BK 352 Pg 431	
PITA 133	NMC 833539	Sep/3/02 Nevada	Sep/3/02	Nevada	Eureka	25N	48.5E	1	BK 352 Pg 432	
PITA 134	NMC 833540	Sep/3/02 Nevada	Sep/3/02	Nevada	Eureka	25N	48.5E	1	BK 352 Pg 433	

REC'D - BLM - NSO
9:00 AM JUL 28 2009



0214003

Exhibit A
CORTEZ EXPLORATION

Jul/10/2009

Claim Group: 1391 - PITA CLAIMS
Owner: Barrick Gold U.S. Inc.

Claim Name	BLM #	Location Date	State	County	Twn	Range	Section	Book & Page/Doc	Amended?
PITA 135	NMC 833541	Sep/3/02	Nevada	Eureka	25N	48.5E	1	BK 352 Pg 434	
					25N	48.5E	12		
					25N	49E	6		
					25N	49E	7		
PITA 136	NMC 833542	Sep/3/02	Nevada	Eureka	25N	48.5E	1	BK 352 Pg 435	
					25N	48E	1		
					25N	48.5E	12		
					26N	48E	36		
PITA 137	NMC 833543	Sep/3/02	Nevada	Eureka	25N	48E	1	BK 352 Pg 436	
					26N	48E	36		
PITA 138	NMC 833544	Sep/3/02	Nevada	Eureka	25N	48E	1	BK 352 Pg 437	
PITA 139	NMC 833545	Sep/3/02	Nevada	Eureka	25N	48E	1	BK 352 Pg 438	

REC'D - BLM - NSO
9:00 AM JUL 28 2009

Number of Claims for this Claim Group: 139

Claim Group: 1365 - VIO CLAIMS 2
Owner: Barrick Gold U.S. Inc.

Claim Name	BLM #	Location Date	State	County	Twn	Range	Section	Book & Page/Doc	Amended?
VIO 33	NMC 843243	Dec/8/02	Nevada	Eureka	25N	49E	9	BK 359 Pg 17	
VIO 34	NMC 843244	Dec/8/02	Nevada	Eureka	25N	49E	9	BK 367 Pg 370	
VIO 35	NMC 843245	Dec/8/02	Nevada	Eureka	25N	49E	9	BK 359 Pg 19	
VIO 36	NMC 843246	Dec/8/02	Nevada	Eureka	25N	49E	9	BK 367 Pg 371	
VIO 37	NMC 843247	Dec/8/02	Nevada	Eureka	25N	49E	9	BK 359 Pg 21	



Exhibit A

CORTEZ EXPLORATION

Jul/10/2009

Claim Group: 1365 - VIO CLAIMS 2
 Owner: Barrick Gold U.S. Inc.

Claim Name	BLM #	Location Date	State	County	Twn	Range	Section	Book & Page/Doc	Amended?
VIO 38	NMC 843248	Dec/8/02	Nevada	Eureka	25N	49E	9	Bk 367 Pg 372	
VIO 39	NMC 843249	Dec/8/02	Nevada	Eureka	25N	49E	9	Bk 359 Pg 23	
VIO 40	NMC 843250	Dec/8/02	Nevada	Eureka	25N	49E	9	Bk 367 Pg 373	
VIO 41	NMC 843251	Dec/8/02	Nevada	Eureka	25N	49E	9	Bk 359 Pg 25	
VIO 42	NMC 843252	Dec/8/02	Nevada	Eureka	25N	49E	9	Bk 367 Pg 374	
VIO 43	NMC 843253	Dec/8/02	Nevada	Eureka	25N	49E	9	Bk 359 Pg 27	
VIO 44	NMC 843254	Dec/8/02	Nevada	Eureka	25N	49E	9	Bk 367 Pg 375	
VIO 45	NMC 843255	Dec/8/02	Nevada	Eureka	25N	49E	9	Bk 359 Pg 29	
VIO 46	NMC 843256	Dec/8/02	Nevada	Eureka	25N	49E	9	Bk 367 Pg 376	
VIO 47	NMC 843257	Dec/8/02	Nevada	Eureka	25N	49E	9	Bk 359 Pg 31	
VIO 48	NMC 843258	Dec/8/02	Nevada	Eureka	25N	49E	9	Bk 367 Pg 377	
VIO 49	NMC 843259	Dec/8/02	Nevada	Eureka	25N	49E	9	Bk 359 Pg 33	
VIO 60	NMC 843270	Dec/10/02	Nevada	Eureka	25N	49E	9	Bk 359 Pg 44	
VIO 61	NMC 843271	Dec/10/02	Nevada	Eureka	25N	49E	9	Bk 359 Pg 45	
VIO 77	NMC 843287	Dec/10/02	Nevada	Eureka	25N	49E	9	Bk 359 Pg 61	
VIO 78	NMC 843288	Dec/10/02	Nevada	Eureka	25N	49E	9	Bk 359 Pg 62	

Number of Claims for this Claim Group: 21

Claim Group: 1338 - WFM CLAIMS

Owner: Cortez Joint Venture

Claim Name	BLM #	Location Date	State	County	Twn	Range	Section	Book & Page/Doc	Amended?
------------	-------	------------------	-------	--------	-----	-------	---------	-----------------	----------

REC'D - BLM - NSO
 8:00 AM JUL 28 2009

JUL10/2009

Exhibit A
CORTEZ EXPLORATION

Claim Group: 1338 - WFM CLAIMS									
Owner: Cortez Joint Venture									
Claim Name	BLM #	Location Date	State	County	Twn	Range	Section	Book & Page/Doc	Amended?
WFM 1	NMC 842639	Nov/7/02	Nevada	Eureka	26N	48E	35	BK 357 Pg 372	
WFM 2	NMC 842640	Nov/7/02	Nevada	Eureka	25N	48E	1	BK 357 Pg 373	
					25N	48E	2		
					26N	48E	35		
WFM 3	NMC 842641	Nov/7/02	Nevada	Eureka	26N	48E	35	BK 357 Pg 374	
WFM 4	NMC 842642	Nov/7/02	Nevada	Eureka	25N	48E	1	BK 357 Pg 375	
					26N	48E	35		
WFM 5	NMC 842643	Nov/7/02	Nevada	Eureka	26N	48E	35	BK 357 Pg 376	
WFM 6	NMC 842644	Nov/7/02	Nevada	Eureka	25N	48E	1	BK 357 Pg 377	
					26N	48E	35		
WFM 7	NMC 842645	Nov/7/02	Nevada	Eureka	26N	48E	35	BK 357 Pg 378	
WFM 8	NMC 842646	Nov/7/02	Nevada	Eureka	25N	48E	1	BK 357 Pg 379	
					26N	48E	35		
WFM 9	NMC 842647	Nov/7/02	Nevada	Eureka	26N	48E	35	BK 357 Pg 380	
WFM 10	NMC 842648	Nov/7/02	Nevada	Eureka	25N	48E	1	BK 357 Pg 381	
					26N	48E	35		
WFM 11	NMC 842649	Nov/7/02	Nevada	Eureka	26N	48E	26	BK 357 Pg 382	
WFM 12	NMC 842650	Nov/7/02	Nevada	Eureka	26N	48E	26	BK 357 Pg 383	
WFM 13	NMC 842651	Nov/7/02	Nevada	Eureka	26N	48E	26	BK 357 Pg 384	
WFM 14	NMC 842652	Nov/7/02	Nevada	Eureka	26N	48E	26	BK 357 Pg 385	
WFM 15	NMC 842653	Nov/7/02	Nevada	Eureka	26N	48E	26	BK 357 Pg 386	

REC'D - BLM - NSO
JUL 28 2009
9:00 AM

Exhibit A
CORTEZ EXPLORATION

Jul/10/2009

Claim Group: 1338 - WFM CLAIMS									
Owner: Cortez Joint Venture									
Claim Name	BLM #	Date	State	County	Twn	Range	Section	Book & Page/Doc	Amended?
WFM 16	NMC 842654	Nov/7/02	Nevada	Eureka	26N	48E	25	Bk 357 Pg 387	
WFM 17	NMC 842655	Nov/7/02	Nevada	Eureka	26N	48E	25	Bk 357 Pg 388	
WFM 18	NMC 842656	Nov/7/02	Nevada	Eureka	26N	48E	25	Bk 357 Pg 389	
WFM 19	NMC 842657	Nov/7/02	Nevada	Eureka	26N	48E	25	Bk 357 Pg 390	
WFM 20	NMC 842658	Nov/7/02	Nevada	Eureka	26N	48E	25	Bk 357 Pg 391	
WFM 21	NMC 842659	Nov/7/02	Nevada	Eureka	26N	48E	25	Bk 357 Pg 392	
WFM 22	NMC 842660	Nov/14/02	Nevada	Eureka	25N	48E	2	Bk 357 Pg 393	
WFM 23	NMC 842661	Nov/14/02	Nevada	Eureka	26N	48E	35	Bk 357 Pg 394	
WFM 24	NMC 842662	Nov/14/02	Nevada	Eureka	25N	48E	1	Bk 357 Pg 395	
WFM 25	NMC 842663	Nov/14/02	Nevada	Eureka	25N	48E	1	Bk 357 Pg 396	
WFM 26	NMC 842664	Nov/14/02	Nevada	Eureka	25N	48E	1	Bk 357 Pg 397	
WFM 27	NMC 842665	Nov/14/02	Nevada	Eureka	25N	48.5E	1	Bk 357 Pg 398	
WFM 28	NMC 842666	Nov/14/02	Nevada	Eureka	25N	49E	6	Bk 357 Pg 399	
WFM 29	NMC 842667	Nov/14/02	Nevada	Eureka	26N	49E	31	Bk 357 Pg 400	
WFM 30	NMC 842668	Nov/14/02	Nevada	Eureka	26N	48E	26	Bk 357 Pg 401	
WFM 31	NMC 842669	Nov/14/02	Nevada	Eureka	26N	48E	26	Bk 357 Pg 402	

REC'D - BLM - NSO
9:00 AM JUL 28 2009

Exhibit A
CORTEZ EXPLORATION

Jul/10/2009

Claim Group: 1338 - WFM CLAIMS

Owner: Cortez Joint Venture

Claim Name	BLM #	Location Date	State	County	Twn	Range	Section	Book & Page/Doc	Amended?
WFM 32	NMC 842670	Nov/14/02	Nevada	Eureka	26N	48E	23	Bk 357 Pg 403	
WFM 33	NMC 842671	Nov/14/02	Nevada	Eureka	26N	48E	23	Bk 357 Pg 404	
WFM 34	NMC 842672	Nov/21/02	Nevada	Eureka	26N	48E	23	Bk 357 Pg 405	
WFM 35	NMC 842673	Nov/21/02	Nevada	Eureka	26N	48E	23	Bk 357 Pg 406	
WFM 36	NMC 842674	Nov/14/02	Nevada	Eureka	26N	48E	24	Bk 357 Pg 407	
WFM 37	NMC 842675	Nov/21/02	Nevada	Eureka	26N	48E	14	Bk 357 Pg 408	
WFM 38	NMC 842676	Nov/21/02	Nevada	Eureka	26N	48E	14	Bk 357 Pg 409	
WFM 39	NMC 842677	Nov/21/02	Nevada	Eureka	26N	48E	14	Bk 357 Pg 410	
WFM 40	NMC 842678	Nov/19/02	Nevada	Eureka	26N	49E	18	Bk 357 Pg 411	
WFM 41	NMC 842679	Nov/19/02	Nevada	Eureka	26N	49E	18	Bk 357 Pg 412	
WFM 42	NMC 842680	Nov/19/02	Nevada	Eureka	26N	49E	18	Bk 357 Pg 413	
WFM 43	NMC 842681	Nov/19/02	Nevada	Eureka	26N	49E	18	Bk 357 Pg 414	
WFM 44	NMC 842682	Nov/21/02	Nevada	Eureka	26N	48E	12	Bk 357 Pg 415	
WFM 45	NMC 842683	Nov/21/02	Nevada	Eureka	26N	48E	12	Bk 357 Pg 416	
WFM 46	NMC 842684	Dec/18/02	Nevada	Eureka	25N	49E	6	Bk 357 Pg 417	

REC'D - BLM - NSO
JUL 28 2009
8:33 AM

Jul/10/2009

Exhibit A
CORTEZ EXPLORATION

Claim Group: 1338 - WFM CLAIMS
Owner: Cortez Joint Venture

Claim Name	BLM #	Location Date	State	County	Twn	Range	Section	Book & Page/Doc	Amended?
WFM 50	NM/C 842685	Nov/21/02	Nevada	Eureka	26N	49E	19	BK 357 Pg 418	
WFM 51	NM/C 842686	Nov/21/02	Nevada	Eureka	26N	49E	19	BK 357 Pg 419	
WFM 52	NM/C 842687	Nov/21/02	Nevada	Eureka	26N	48E	35	BK 357 Pg 420	
WFM 53	NM/C 842688	Nov/21/02	Nevada	Eureka	26N	48E	26	BK 357 Pg 421	
WFM 54	NM/C 842689	Nov/21/02	Nevada	Eureka	26N	48E	26	BK 357 Pg 422	
WFM 55	NM/C 842690	Dec/18/02	Nevada	Eureka	25N	49E	6	BK 357 Pg 423	
WFM 56	NM/C 842691	Dec/18/02	Nevada	Eureka	25N	49E	6	BK 357 Pg 424	
WFM 57	NM/C 842692	Dec/18/02	Nevada	Eureka	25N	49E	5	BK 357 Pg 425	
WFM 47	NM/C 847564	Apr/1/03	Nevada	Eureka	26N	48E	1	BK 361 Pg 143	
WFM 48	NM/C 847565	Apr/1/03	Nevada	Eureka	26N	48E	1	BK 361 Pg 144	
WFM 49	NM/C 847566	Apr/1/03	Nevada	Eureka	26N	48E	1	BK 361 Pg 145	
WFM 50	NM/C 847567	Apr/1/03	Nevada	Eureka	26N	48E	13	BK 361 Pg 146	
Number of Claims for this Claim Group: 58									
Claim Group: 1370 - Zeke etal Owner: Cortez Joint Venture									
Claim Name	BLM #	Location Date	State	County	Twn	Range	Section	Book & Page/Doc	Amended?

Exhibit A

CORTEZ EXPLORATION

Jul/10/2009

Claim Group: 1370 - Zeke et al
 Owner: Cortez Joint Venture

Claim Name	BLM #	Location Date	State	County	Twn	Range	Section	Book & Page/Doc	Amended?
ZEKE # 114	NMC 400792	Jan/7/87	Nevada	Eureka	26N	48E	1	Bk 155 Pg 438	
ZEKE # 116	NMC 400794	Jan/7/87	Nevada	Eureka	26N	48E	12	Bk 155 Pg 440	
ZEKE # 118	NMC 400796	Jan/8/87	Nevada	Eureka	26N	48E	1	Bk 155 Pg 442	
ZEKE # 120	NMC 400798	Jan/8/87	Nevada	Eureka	26N	48E	1	Bk 155 Pg 444	
ZEKE # 122	NMC 400800	Jan/8/87	Nevada	Eureka	26N	48E	1	Bk 155 Pg 446	
					26N	48E	12		
					26N	49E	6		
					26N	49E	7		
ZEKE # 124	NMC 400802	Jan/8/87	Nevada	Eureka	26N	49E	6	Bk 155 Pg 448	
					26N	49E	7		
ZEKE # 125	NMC 400803	Jan/7/87	Nevada	Eureka	26N	48E	12	Bk 155 Pg 449	
ZEKE # 126	NMC 400804	Jan/7/87	Nevada	Eureka	26N	48E	12	Bk 155 Pg 450	
ZEKE # 127	NMC 400805	Jan/8/87	Nevada	Eureka	26N	48E	12	Bk 155 Pg 451	
ZEKE # 128	NMC 400806	Jan/8/87	Nevada	Eureka	26N	48E	12	Bk 155 Pg 452	
ZEKE # 129	NMC 400807	Jan/8/87	Nevada	Eureka	26N	48E	12	Bk 155 Pg 453	
ZEKE # 130	NMC 400808	Jan/8/87	Nevada	Eureka	26N	48E	12	Bk 155 Pg 454	
ZEKE # 131	NMC 400809	Jan/8/87	Nevada	Eureka	26N	48E	12	Bk 155 Pg 455	
ZEKE # 132	NMC 400810	Jan/8/87	Nevada	Eureka	26N	48E	12	Bk 155 Pg 456	

REC'D - BLM - NSO
 9:00 AM JUL 28 2009

JUL10/2009

Exhibit A CORTEZ EXPLORATION

Claim Name	BLM #	Location Date	State	County	Twn	Range	Section	Book & Page/Doc	Amended?
Claim Group: 1370 - Zeke etal Owner: Cortez Joint Venture									
ZEKE # 133	NMC 400811	Jan/8/87	Nevada	Eureka	26N	48E	12	Bk 155 Pg 457	
					26N	49E	7		
ZEKE # 134	NMC 400812	Jan/8/87	Nevada	Eureka	26N	48E	12	Bk 155 Pg 458	
					26N	49E	7		
ZEKE # 135	NMC 400813	Jan/8/87	Nevada	Eureka	26N	49E	7	Bk 155 Pg 459	
ZEKE # 136	NMC 400814	Jan/8/87	Nevada	Eureka	26N	49E	7	Bk 155 Pg 460	
ZEKE # 139	NMC 419628	May/4/87	Nevada	Eureka	26N	49E	18	Bk 159 Pg 93	
ZEKE # 140	NMC 419629	May/4/87	Nevada	Eureka	26N	49E	18	Bk 159 Pg 90	
ZEKE # 141	NMC 419630	May/4/87	Nevada	Eureka	26N	49E	18	Bk 159 Pg 91	
ZEKE # 142	NMC 419631	May/4/87	Nevada	Eureka	26N	49E	18	Bk 159 Pg 92	
ZEKE # 143	NMC 419632	May/4/87	Nevada	Eureka	26N	49E	18	Bk 159 Pg 94	
ZEKE # 144	NMC 419633	May/4/87	Nevada	Eureka	26N	49E	18	Bk 159 Pg 95	
ZEKE # 145	NMC 419634	May/4/87	Nevada	Eureka	26N	49E	18	Bk 159 Pg 96	
					26N	49E	7		
ZEKE 310	NMC 697320	Feb/16/94	Nevada	Eureka	26N	49E	18	Bk 267 Pg 369	
ZEKE 311	NMC 697321	Feb/16/94	Nevada	Eureka	26N	49E	18	Bk 267 Pg 370	
ZEKE 312	NMC 697322	Feb/16/94	Nevada	Eureka	26N	49E	18	Bk 267 Pg 371	
ZEKE 313	NMC 697323	Feb/16/94	Nevada	Eureka	26N	49E	18	Bk 267 Pg 372	
ZEKE 314	NMC 697324	Feb/16/94	Nevada	Eureka	26N	49E	18	Bk 267 Pg 373	
ZEKE 315	NMC 697325	Feb/16/94	Nevada	Eureka	26N	49E	17	Bk 267 Pg 374	
					26N	49E	18		

REC'D - BLM - NSO
JUL 28 2009
9:00 AM

Jul/10/2009

Exhibit A
CORTEZ EXPLORATION

Claim Group: 1370 - Zeke etal
Owner: Cortez Joint Venture

Claim Name	BLM #	Location Date	State	County	Twn	Range	Section	Book & Page/Doc	Amended?
ZEKE 316	NMC 697326	Feb/16/94	Nevada	Eureka	26N	49E	17	BK 267 Pg 375	
ZEKE 317	NMC 697327	Feb/16/94	Nevada	Eureka	26N	49E	17	BK 267 Pg 376	
ZEKE 318	NMC 697328	Feb/16/94	Nevada	Eureka	26N	49E	17	BK 267 Pg 377	
ZEKE 319	NMC 697329	Feb/16/94	Nevada	Eureka	26N	49E	17	BK 267 Pg 378	
ZEKE 320	NMC 697330	Feb/16/94	Nevada	Eureka	26N	49E	17	BK 267 Pg 379	
ZEKE 321	NMC 697331	Feb/16/94	Nevada	Eureka	26N	49E	17	BK 267 Pg 380	
ZEKE 322	NMC 697332	Feb/16/94	Nevada	Eureka	26N	49E	17	BK 267 Pg 381	
ZEKE 323	NMC 697333	Feb/16/94	Nevada	Eureka	26N	49E	17	BK 267 Pg 382	
ZEKE 326	NMC 697336	Feb/16/94	Nevada	Eureka	26N	49E	18	BK 267 Pg 385	
ZEKE 327	NMC 697337	Feb/16/94	Nevada	Eureka	26N	49E	18	BK 267 Pg 386	
ZEKE 328	NMC 697338	Feb/16/94	Nevada	Eureka	26N	49E	18	BK 267 Pg 387	
ZEKE 329	NMC 697339	Feb/16/94	Nevada	Eureka	26N	49E	18	BK 267 Pg 388	
ZEKE 330	NMC 697340	Feb/16/94	Nevada	Eureka	26N	49E	17	BK 267 Pg 389	
ZEKE 331	NMC 697341	Feb/16/94	Nevada	Eureka	26N	49E	17	BK 267 Pg 390	
ZEKE 332	NMC 697342	Feb/16/94	Nevada	Eureka	26N	49E	17	BK 267 Pg 391	
ZEKE 333	NMC 697343	Feb/16/94	Nevada	Eureka	26N	49E	17	BK 267 Pg 392	
ZEKE 334	NMC 697344	Feb/16/94	Nevada	Eureka	26N	49E	17	BK 267 Pg 393	
ZEKE 335	NMC 697345	Feb/16/94	Nevada	Eureka	26N	49E	17	BK 267 Pg 394	

REC'D - BLM - NSO
JUL 28 2009
9:00 AM



JUL/10/2009

Exhibit A
CORTEZ EXPLORATION

Claim Group: 1370 - Zeke etal
Owner: Cortez Joint Venture

Claim Name	BLM #	Location	Date	State	County	Twn	Range	Section	Book & Page/Doc	Amended?
ZEKE 336	NMC 697346	Feb/16/94 Nevada	Feb/16/94	Nevada	Eureka	26N	49E	17	BK 267 Pg 395	
ZEKE 337	NMC 697347	Feb/16/94 Nevada	Feb/16/94	Nevada	Eureka	26N	49E	17	BK 267 Pg 396	
ZEKE 338	NMC 697348	Feb/16/94 Nevada	Feb/16/94	Nevada	Eureka	26N	49E	17	BK 267 Pg 397	
ZEKE 343	NMC 697353	Feb/18/94 Nevada	Feb/18/94	Nevada	Eureka	26N	49E	18	BK 267 Pg 402	
ZEKE 344	NMC 697354	Feb/17/94 Nevada	Feb/17/94	Nevada	Eureka	26N	49E	18	BK 267 Pg 403	
ZEKE 345	NMC 697355	Feb/17/94 Nevada	Feb/17/94	Nevada	Eureka	26N	49E	18	BK 267 Pg 404	
ZEKE 363	NMC 702357	May/5/94 Nevada	May/5/94	Nevada	Eureka	26N	48E	1	BK 270 Pg 227	
ZEKE 364	NMC 702358	Apr/26/94 Nevada	Apr/26/94	Nevada	Eureka	26N	48E	12	BK 270 Pg 228	
ZEKE 365	NMC 702359	Apr/26/94 Nevada	Apr/26/94	Nevada	Eureka	26N	48E	12	BK 270 Pg 229	
ZEKE 366	NMC 702360	Apr/26/94 Nevada	Apr/26/94	Nevada	Eureka	26N	49E	18	BK 270 Pg 230	
ZEKE 367	NMC 702361	Apr/26/94 Nevada	Apr/26/94	Nevada	Eureka	26N	49E	18	BK 270 Pg 231	
ZEKE 369	NMC 702363	May/24/94 Nevada	May/24/94	Nevada	Eureka	26N	49E	18	BK 270 Pg 233	
ZEKE 375	NMC 717212	Apr/21/95 Nevada	Apr/21/95	Nevada	Eureka	26N	49E	18	BK 283 Pg 40	
ZEKE 376	NMC 717213	Apr/21/95 Nevada	Apr/21/95	Nevada	Eureka	26N	49E	18	BK 283 Pg 41	
ZEKE 377	NMC 717214	Apr/21/95 Nevada	Apr/21/95	Nevada	Eureka	26N	49E	18	BK 283 Pg 42	
ZEKE 378	NMC 717215	Apr/21/95 Nevada	Apr/21/95	Nevada	Eureka	26N	49E	18	BK 283 Pg 43	

REC'D - BLM - NSO
9:00 AM JUL 28 2009



0214003

Jul/10/2009

Exhibit A
CORTEZ EXPLORATION

Claim Name	BLM #	Location Date	State	County	Twn	Range	Section	Book & Page/Doc	Amended?
Claim Group: 1370 - Zeke etal									
Owner: Cortez Joint Venture									
ZEKE 379	NMC 717216	Apr/21/95	Nevada	Eureka	26N	49E	18	Bk 283 Pg 44	
ZEKE 380	NMC 717217	Apr/21/95	Nevada	Eureka	26N	49E	17	Bk 283 Pg 45	
ZEKE 381	NMC 717218	Apr/21/95	Nevada	Eureka	26N	49E	17	Bk 283 Pg 46	
ZEKE 382	NMC 717219	Apr/21/95	Nevada	Eureka	26N	49E	17	Bk 283 Pg 47	
ZEKE 383	NMC 717220	Apr/21/95	Nevada	Eureka	26N	49E	17	Bk 283 Pg 48	
ZEKE 384	NMC 717221	Apr/21/95	Nevada	Eureka	26N	49E	17	Bk 283 Pg 49	
ZEKE 385	NMC 717222	Apr/21/95	Nevada	Eureka	26N	49E	17	Bk 283 Pg 50	
ZEKE 386	NMC 717223	Apr/21/95	Nevada	Eureka	26N	49E	17	Bk 283 Pg 51	
ZEKE 387	NMC 717224	Apr/21/95	Nevada	Eureka	26N	49E	17	Bk 283 Pg 52	
ZEKE 388	NMC 717225	Apr/21/95	Nevada	Eureka	26N	49E	17	Bk 283 Pg 53	
ZEKE 390	NMC 717227	Apr/21/95	Nevada	Eureka	26N	49E	19	Bk 283 Pg 55	
ZEKE 391	NMC 717228	Apr/21/95	Nevada	Eureka	26N	49E	18	Bk 283 Pg 56	
ZEKE 392	NMC 717229	Apr/21/95	Nevada	Eureka	26N	49E	18	Bk 283 Pg 57	
ZEKE 393	NMC 717230	Apr/21/95	Nevada	Eureka	26N	49E	18	Bk 283 Pg 58	
ZEKE 394	NMC 717231	Apr/21/95	Nevada	Eureka	26N	49E	18	Bk 283 Pg 59	

REC'D - BLM - NSO
JUL 28 2009
9:00 AM

Jul/10/2009

Exhibit A
CORTEZ EXPLORATION

Claim Name	BLM #	Location Date	State	County	Twn	Range	Section	Book & Page/Doc	Amended?
Claim Group: 1370 - Zeke etal Owner: Cortez Joint Venture									
ZEKE 395	NMC 717232	Apr/21/95	Nevada	Eureka	26N	49E	17	Bk 283 Pg 60	
					26N	49E	18		
					26N	49E	19		
					26N	49E	20		
ZEKE 396	NMC 717233	Apr/21/95	Nevada	Eureka	26N	49E	17	Bk 283 Pg 61	
					26N	49E	20		
ZEKE 397	NMC 717234	Apr/21/95	Nevada	Eureka	26N	49E	17	Bk 283 Pg 62	
					26N	49E	20		
ZEKE 398	NMC 717235	Apr/21/95	Nevada	Eureka	26N	49E	17	Bk 283 Pg 63	
					26N	49E	20		
ZEKE 399	NMC 717236	Apr/21/95	Nevada	Eureka	26N	49E	17	Bk 283 Pg 64	
					26N	49E	20		
ZEKE 400	NMC 717237	Apr/21/95	Nevada	Eureka	26N	49E	17	Bk 283 Pg 65	
					26N	49E	20		
ZEKE 401	NMC 717238	Apr/21/95	Nevada	Eureka	26N	49E	17	Bk 283 Pg 66	
					26N	49E	20		
ZEKE 402	NMC 717239	Apr/21/95	Nevada	Eureka	26N	49E	17	Bk 283 Pg 67	
					26N	49E	20		
ZEKE 403	NMC 717240	Apr/21/95	Nevada	Eureka	26N	49E	17	Bk 283 Pg 68	
					26N	49E	20		
ZEKE 405	NMC 717242	Apr/22/95	Nevada	Eureka	26N	49E	19	Bk 283 Pg 70	
ZEKE 406	NMC 717243	Apr/22/95	Nevada	Eureka	26N	49E	19	Bk 283 Pg 71	
ZEKE 407	NMC 717244	Apr/22/95	Nevada	Eureka	26N	49E	19	Bk 283 Pg 72	

REC'D - BLM - NSO
JUL 28 2009
9:00 AM

Jul/10/2009

Exhibit A
CORTEZ EXPLORATION

Claim Group: 1370 - Zeke etal
Owner: Cortez Joint Venture

Claim Name	BLM #	Date	State	County	Twn	Range	Section	Book & Page/Doc	Amended?
ZEKE 408	NMC 717245	Apr/22/95	Nevada	Eureka	26N	49E	19	Bk 283 Pg 73	
ZEKE 409	NMC 717246	Apr/22/95	Nevada	Eureka	26N	49E	19	Bk 283 Pg 74	
ZEKE 410	NMC 717247	Apr/22/95	Nevada	Eureka	26N	49E	19	Bk 283 Pg 75	
ZEKE 411	NMC 717248	Apr/22/95	Nevada	Eureka	26N	49E	20	Bk 283 Pg 76	
ZEKE 412	NMC 717249	Apr/22/95	Nevada	Eureka	26N	49E	20	Bk 283 Pg 77	
ZEKE 413	NMC 717250	Apr/22/95	Nevada	Eureka	26N	49E	20	Bk 283 Pg 78	
ZEKE 414	NMC 717251	Apr/22/95	Nevada	Eureka	26N	49E	20	Bk 283 Pg 79	
ZEKE 415	NMC 717252	Apr/22/95	Nevada	Eureka	26N	49E	20	Bk 283 Pg 80	
ZEKE 416	NMC 717253	Apr/22/95	Nevada	Eureka	26N	49E	20	Bk 283 Pg 81	
ZEKE 417	NMC 717254	Apr/22/95	Nevada	Eureka	26N	49E	20	Bk 283 Pg 82	
ZEKE 418	NMC 717255	Apr/22/95	Nevada	Eureka	26N	49E	20	Bk 283 Pg 83	
ZEKE 419	NMC 717256	Apr/22/95	Nevada	Eureka	26N	49E	21	Bk 283 Pg 84	
ZEKE 420	NMC 717257	Apr/22/95	Nevada	Eureka	26N	49E	19	Bk 283 Pg 85	
ZEKE 421	NMC 717258	Apr/22/95	Nevada	Eureka	26N	49E	19	Bk 283 Pg 86	
ZEKE 422	NMC 717259	Apr/22/95	Nevada	Eureka	26N	49E	19	Bk 283 Pg 87	
ZEKE 423	NMC 717260	Apr/22/95	Nevada	Eureka	26N	49E	19	Bk 283 Pg 88	
ZEKE 424	NMC 717261	Apr/22/95	Nevada	Eureka	26N	49E	19	Bk 283 Pg 89	
ZEKE 425	NMC 717262	Apr/22/95	Nevada	Eureka	26N	49E	20	Bk 283 Pg 90	

BLM - NSO
JUL 28 2009
9:00 AM

Exhibit A
CORTEZ EXPLORATION

Jul/10/2009

Claim Group: 1370 - Zeke etal
Owner: Cortez Joint Venture

Claim Name	BLM #	Location Date	State	County	Twn	Range	Section	Book & Page/Doc	Amended?
ZEKE 426	NMC 717263	Apr/22/95	Nevada	Eureka	26N	49E	20	Bk 283 Pg 91	
ZEKE 427	NMC 717264	Apr/22/95	Nevada	Eureka	26N	49E	20	Bk 283 Pg 92	
ZEKE 428	NMC 717265	Apr/22/95	Nevada	Eureka	26N	49E	20	Bk 283 Pg 93	
ZEKE 429	NMC 717266	Apr/22/95	Nevada	Eureka	26N	49E	20	Bk 283 Pg 94	
ZEKE 430	NMC 717267	Apr/22/95	Nevada	Eureka	26N	49E	20	Bk 283 Pg 95	
ZEKE 431	NMC 717268	Apr/22/95	Nevada	Eureka	26N	49E	20	Bk 283 Pg 96	
ZEKE 432	NMC 717269	Apr/22/95	Nevada	Eureka	26N	49E	20	Bk 283 Pg 97	
ZEKE 433	NMC 717270	Apr/22/95	Nevada	Eureka	26N	49E	20	Bk 283 Pg 98	
ZEKE 434	NMC 717271	Apr/22/95	Nevada	Eureka	26N	49E	21	Bk 283 Pg 99	
TYR - 1	NMC 825136	Sep/13/01	Nevada	Eureka	26N	49E	21	Bk 344 Pg 465	
TYR - 2	NMC 825137	Sep/13/01	Nevada	Eureka	26N	49E	21	Bk 344 Pg 466	
TYR - 3	NMC 825138	Sep/13/01	Nevada	Eureka	26N	49E	21	Bk 344 Pg 467	
TYR - 4	NMC 825139	Sep/13/01	Nevada	Eureka	26N	49E	21	Bk 344 Pg 468	
TYR - 27	NMC 831772	Jul/21/02	Nevada	Eureka	26N	49E	21	Bk 350 Pg 214	
TYR - 28	NMC 831773	Jul/21/02	Nevada	Eureka	26N	49E	21	Bk 350 Pg 215	
TYR - 29	NMC 831774	Jul/21/02	Nevada	Eureka	26N	49E	21	Bk 350 Pg 216	
TYR - 30	NMC 831775	Jul/21/02	Nevada	Eureka	26N	49E	21	Bk 350 Pg 217	
TYR - 31	NMC 831776	Jul/21/02	Nevada	Eureka	26N	49E	21	Bk 350 Pg 218	
TYR - 32	NMC 831777	Jul/21/02	Nevada	Eureka	26N	49E	21	Bk 350 Pg 219	

REC'D - BLM - NSO
9:00 AM JUL 28 2009

Exhibit A

CORTEZ EXPLORATION

Jul/10/2009

Claim Name	BLM #	Location Date	State	County	Twn	Range	Section	Book & Page/Doc	Amended?
Claim Group: 1370 - Zeke et al									
Owner: Cortez Joint Venture									
TYR - 33	NMC 831778	Jul/21/02	Nevada	Eureka	26N	49E	21	Bk 350 Pg 220	
TYR - 34	NMC 831779	Jul/21/02	Nevada	Eureka	26N	49E	21	Bk 350 Pg 221	
TYR - 35	NMC 831780	Jul/21/02	Nevada	Eureka	26N	49E	21	Bk 350 Pg 222	
TYR - 36	NMC 831781	Jul/21/02	Nevada	Eureka	26N	49E	21	Bk 350 Pg 223	
TYR - 37	NMC 831782	Jul/21/02	Nevada	Eureka	26N	49E	21	Bk 350 Pg 224	
TYR - 38	NMC 831783	Jul/21/02	Nevada	Eureka	26N	49E	21	Bk 350 Pg 225	
TYR - 39	NMC 831784	Jul/21/02	Nevada	Eureka	26N	49E	21	Bk 350 Pg 226	
TYR - 40	NMC 831785	Jul/21/02	Nevada	Eureka	26N	49E	21	Bk 350 Pg 227	
TYR - 41	NMC 831786	Jul/21/02	Nevada	Eureka	26N	49E	28	Bk 350 Pg 228	
TYR - 42	NMC 831787	Jul/21/02	Nevada	Eureka	26N	49E	28	Bk 350 Pg 229	
TYR - 43	NMC 831788	Jul/21/02	Nevada	Eureka	26N	49E	28	Bk 350 Pg 230	
TYR - 44	NMC 831789	Jul/21/02	Nevada	Eureka	26N	49E	28	Bk 350 Pg 231	
TYR - 45	NMC 831790	Jul/21/02	Nevada	Eureka	26N	49E	28	Bk 350 Pg 232	
TYR - 46	NMC 831791	Jul/21/02	Nevada	Eureka	26N	49E	28	Bk 350 Pg 233	
TYR - 47	NMC 831792	Jul/21/02	Nevada	Eureka	26N	49E	28	Bk 350 Pg 234	
TYR - 48	NMC 831793	Jul/21/02	Nevada	Eureka	26N	49E	28	Bk 350 Pg 235	
TYR - 49	NMC 831794	Jul/21/02	Nevada	Eureka	26N	49E	28	Bk 350 Pg 236	
TYR - 50	NMC 831795	Jul/21/02	Nevada	Eureka	26N	49E	28	Bk 350 Pg 237	



BLM - NSO
 JUL 28 2009
 9:06 AM

Jul/10/2009

Exhibit A
CORTEZ EXPLORATION

Claim Group: 1370 - Zeke etal
Owner: Cortez Joint Venture

Claim Name	BLM #	Location Date	State	County	Twn	Range	Section	Book & Page/Doc	Amended?
TYR - 51	NMC 831796	Jul/21/02	Nevada	Eureka	26N	49E	28	Bk 350 Pg 238	
TYR - 52	NMC 831797	Jul/21/02	Nevada	Eureka	26N	49E	28	Bk 350 Pg 239	
TYR - 53	NMC 831798	Jul/21/02	Nevada	Eureka	26N	49E	28	Bk 350 Pg 240	
TYR - 54	NMC 831799	Jul/21/02	Nevada	Eureka	26N	49E	28	Bk 350 Pg 241	
TYR - 55	NMC 831800	Jul/24/02	Nevada	Eureka	26N	49E	28	Bk 350 Pg 242	
TYR - 56	NMC 831801	Jul/24/02	Nevada	Eureka	26N	49E	28	Bk 350 Pg 243	
TYR - 57	NMC 831802	Jul/24/02	Nevada	Eureka	26N	49E	28	Bk 350 Pg 244	
TYR - 58	NMC 831803	Jul/24/02	Nevada	Eureka	26N	49E	28	Bk 350 Pg 245	
TYR - 59	NMC 831804	Jul/24/02	Nevada	Eureka	26N	49E	28	Bk 350 Pg 246	
TYR - 60	NMC 831805	Jul/24/02	Nevada	Eureka	26N	49E	28	Bk 350 Pg 247	
TYR - 61	NMC 831806	Jul/24/02	Nevada	Eureka	26N	49E	28	Bk 350 Pg 248	
TYR - 62	NMC 831807	Jul/24/02	Nevada	Eureka	26N	49E	21	Bk 350 Pg 249	
TYR - 63	NMC 831808	Jul/24/02	Nevada	Eureka	26N	49E	21	Bk 350 Pg 250	
TYR - 64	NMC 831809	Jul/24/02	Nevada	Eureka	26N	49E	21	Bk 350 Pg 251	
Number of Claims for this Claim Group: 162									
Total Claims: 785									
Total Claims in Eureka County: 759									
Total Claims in Lander County: 26									

BLM - NSO
JUL 28 2009

Book 494
Page: 165
10/15/2009
Page: 56 of 56

