


the Claims and Mill Sites. It is the owner's intention to hold each of the Claims and Mill Sites through the assessment year ending September 1, 2010.


DATED this 29 day of Sept, 2009.




Robert L. Brock
Senior Landman

STATE OF NEVADA)
 : ss.
COUNTY OF ELKO)

SUBSCRIBED and SWORN to before me this 29th day of Sept., 2009.



NOTARY PUBLIC



2.25.2013

My Commission Expires

**Exhibit A
CORTEZ MINE**

Jul/10/2009

Claim Group: 1364 - JIMBOB CLAIMS
Owner: Cortez Joint Venture

Claim Name	BLM #	Location Date	State	County	Twn	Range	Section	Book & Page/Doc	Amended?
JIMBOB 1	NMC 815449	Mar/13/00	Nevada	Lander	27N	47E	23	Bk 477 Pg 43	
JIMBOB 2	NMC 815450	Mar/13/00	Nevada	Lander	27N	47E	14	Bk 477 Pg 44	
JIMBOB 3	NMC 815451	Mar/13/00	Nevada	Lander	27N	47E	14	Bk 477 Pg 45	
JIMBOB 4	NMC 815452	Mar/13/00	Nevada	Lander	27N	47E	14	Bk 477 Pg 46	
JIMBOB 5	NMC 815453	Mar/13/00	Nevada	Lander	27N	47E	14	Bk 477 Pg 47	
JIMBOB 6	NMC 815454	Mar/13/00	Nevada	Lander	27N	47E	14	Bk 477 Pg 48	
JIMBOB 7	NMC 815455	Mar/13/00	Nevada	Lander	27N	47E	14	Bk 477 Pg 49	
JIMBOB 8	NMC 815456	Mar/13/00	Nevada	Lander	27N	47E	14	Bk 477 Pg 50	
JIMBOB 9	NMC 815457	Mar/13/00	Nevada	Lander	27N	47E	13	Bk 477 Pg 51	
JIMBOB 10	NMC 815458	Mar/13/00	Nevada	Lander	27N	47E	13	Bk 477 Pg 52	
JIMBOB 11	NMC 815459	Mar/13/00	Nevada	Lander	27N	47E	13	Bk 477 Pg 53	
JIMBOB 12	NMC 815460	Mar/13/00	Nevada	Lander	27N	47E	13	Bk 477 Pg 54	
JIMBOB 13	NMC 815461	Mar/13/00	Nevada	Lander	27N	47E	13	Bk 477 Pg 55	

REC'D - BLM - NSO
 9:08 AM JUL 28 2009

**Exhibit A
CORTEZ MINE**

Jul/10/2009

Claim Group: 1364 - JIMBOB CLAIMS									
Owner: Cortez Joint Venture									
Claim Name	BLM #	Location Date	State	County	Twn	Range	Section	Book & Page/Doc	Amended?
JIMBOB 14	NMC 815462	Mar/15/00	Nevada	Lander	27N	47E	13	BK 477 Pg 56	
					27N	47E	24		
JIMBOB 15	NMC 815463	Mar/15/00	Nevada	Lander	27N	47E	13	BK 477 Pg 57	
					27N	47E	24		
JIMBOB 16	NMC 815464	Mar/15/00	Nevada	Lander	27N	47E	13	BK 477 Pg 58	
					27N	47E	24		
JIMBOB 17	NMC 815465	Mar/15/00	Nevada	Lander	27N	47E	24	BK 477 Pg 59	
JIMBOB 18	NMC 815466	Mar/15/00	Nevada	Lander	27N	47E	24	BK 477 Pg 60	
JIMBOB 19	NMC 815467	Mar/15/00	Nevada	Lander	27N	47E	13	BK 477 Pg 61	
					27N	47E	24		
JIMBOB 20	NMC 815468	Mar/14/00	Nevada	Lander	27N	47E	14	BK 477 Pg 62	
JIMBOB 21	NMC 815469	Mar/14/00	Nevada	Lander	27N	47E	14	BK 477 Pg 63	
JIMBOB 22	NMC 815470	Mar/21/00	Nevada	Lander	27N	47E	14	BK 477 Pg 64	
JIMBOB 23	NMC 815471	Mar/14/00	Nevada	Lander	27N	47E	14	BK 477 Pg 65	
JIMBOB 24	NMC 815472	Mar/14/00	Nevada	Lander	27N	47E	14	BK 477 Pg 66	
JIMBOB 25	NMC 815473	Mar/14/00	Nevada	Lander	27N	47E	14	BK 477 Pg 67	
JIMBOB 26	NMC 815474	Mar/14/00	Nevada	Lander	27N	47E	14	BK 477 Pg 68	
JIMBOB 27	NMC 815475	Mar/14/00	Nevada	Lander	27N	47E	14	BK 477 Pg 69	
JIMBOB 28	NMC 815476	Mar/14/00	Nevada	Lander	27N	47E	14	BK 477 Pg 70	
JIMBOB 29	NMC 815477	Mar/14/00	Nevada	Lander	27N	47E	14	BK 477 Pg 71	
JIMBOB 30	NMC 815478	Mar/14/00	Nevada	Lander	27N	47E	14	BK 477 Pg 72	

REC'D - BLM - NSO
9:00 AM JUL 28 2009



0214005

Exhibit A
CORTEZ MINE

Jul/10/2009

Claim Group: 1364 - JIMBOB CLAIMS
Owner: Cortez Joint Venture

Claim Name	BLM #	Location Date	State	County	Twn	Range	Section	Book & Page/Doc	Amended?
JIMBOB 31	NMC 815479	Mar/14/00	Nevada	Lander	27N	47E	14	Bk 477 Pg 73	
JIMBOB 32	NMC 815480	Mar/14/00	Nevada	Lander	27N	47E	14	Bk 477 Pg 74	
JIMBOB 33	NMC 815481	Mar/14/00	Nevada	Lander	27N	47E	14	Bk 477 Pg 75	
JIMBOB 34	NMC 815482	Mar/14/00	Nevada	Lander	27N	47E	14	Bk 477 Pg 76	
JIMBOB 35	NMC 815483	Mar/14/00	Nevada	Lander	27N	47E	13	Bk 477 Pg 77	
					27N	47E	14		
JIMBOB 36	NMC 815484	Mar/14/00	Nevada	Lander	27N	47E	14	Bk 477 Pg 78	
JIMBOB 37	NMC 815485	Mar/13/00	Nevada	Lander	27N	47E	13	Bk 477 Pg 79	
					27N	47E	14		
JIMBOB 38	NMC 815486	Mar/13/00	Nevada	Lander	27N	47E	13	Bk 477 Pg 80	
					27N	47E	14		
JIMBOB 39	NMC 815487	Mar/13/00	Nevada	Lander	27N	47E	13	Bk 477 Pg 81	
JIMBOB 40	NMC 815488	Mar/13/00	Nevada	Lander	27N	47E	13	Bk 477 Pg 82	
JIMBOB 41	NMC 815489	Mar/13/00	Nevada	Lander	27N	47E	13	Bk 477 Pg 83	
JIMBOB 42	NMC 815490	Mar/13/00	Nevada	Lander	27N	47E	13	Bk 477 Pg 84	
JIMBOB 43	NMC 815491	Mar/13/00	Nevada	Lander	27N	47E	13	Bk 477 Pg 85	
JIMBOB 44	NMC 815492	Mar/13/00	Nevada	Lander	27N	47E	13	Bk 477 Pg 86	
JIMBOB 45	NMC 815493	Mar/13/00	Nevada	Lander	27N	47E	12	Bk 477 Pg 87	
					27N	47E	13		
JIMBOB 46	NMC 815494	Mar/21/00	Nevada	Lander	27N	47E	14	Bk 477 Pg 88	
JIMBOB 47	NMC 815495	Mar/14/00	Nevada	Lander	27N	47E	14	Bk 477 Pg 89	

REC'D - BLM - NSO
9:00 AM JUL 28 2009

Exhibit A
CORTEZ MINE

JUL/10/2009

Claim Group: 1364 - JIMBOB CLAIMS
Owner: Cortez Joint Venture

Claim Name	BLM #	Date	State	County	Twn	Range	Section	Book & Page/Doc	Amended?
JIMBOB 48	NMC 815496	Mar/14/00	Nevada	Lander	27N	47E	11	Bk 477 Pg 90	
					27N	47E	14		
JIMBOB 49	NMC 815497	Mar/13/00	Nevada	Lander	27N	47E	12	Bk 477 Pg 91	
					27N	47E	13		
JIMBOB 50	NMC 815498	Mar/13/00	Nevada	Lander	27N	47E	12	Bk 477 Pg 92	
JIMBOB 51	NMC 815499	Mar/13/00	Nevada	Lander	27N	47E	12	Bk 477 Pg 93	
					27N	47E	13		
JIMBOB 52	NMC 815500	Mar/13/00	Nevada	Lander	27N	47E	12	Bk 477 Pg 94	
JIMBOB 53	NMC 815501	Mar/13/00	Nevada	Lander	27N	47E	12	Bk 477 Pg 95	
					27N	47E	13		
JIMBOB 54	NMC 815502	Mar/13/00	Nevada	Lander	27N	47E	12	Bk 477 Pg 96	
JIMBOB 55	NMC 815503	Mar/13/00	Nevada	Lander	27N	47E	12	Bk 477 Pg 97	
					27N	47E	13		
JIMBOB 56	NMC 815504	Mar/13/00	Nevada	Lander	27N	47E	12	Bk 477 Pg 98	
JIMBOB 57	NMC 815505	Mar/13/00	Nevada	Lander	27N	47E	12	Bk 477 Pg 99	
					27N	47E	13		
JIMBOB 58	NMC 815506	Mar/13/00	Nevada	Lander	27N	47E	12	Bk 477 Pg 100	
JIMBOB 59	NMC 815507	Mar/13/00	Nevada	Lander	27N	47E	12	Bk 477 Pg 101	
					27N	47E	13		
JIMBOB 60	NMC 815508	Mar/13/00	Nevada	Lander	27N	47E	12	Bk 477 Pg 102	
JIMBOB 61	NMC 815509	Mar/13/00	Nevada	Lander	27N	47E	12	Bk 477 Pg 103	
					27N	47E	13		

REC'D - BLM - NSO
9:00 AM JUL 28 2009



**Exhibit A
CORTEZ MINE**

JUL/10/2009

Claim Group: 1364 - JIMBOB CLAIMS									
Owner: Cortez Joint Venture									
Claim Name	BLM #	Location Date	State	County	Twn	Range	Section	Book & Page/Doc	Amended?
JIMBOB 62	NMC 815510	Mar/13/00	Nevada	Lander	27N	47E	12	Bk 477 Pg 104	
					27N	47E	13		
JIMBOB 63	NMC 815511	Mar/13/00	Nevada	Lander	27N	48E	18	Bk 477 Pg 105	
JIMBOB 64	NMC 815512	Mar/13/00	Nevada	Lander	27N	48E	18	Bk 477 Pg 106	
JIMBOB 65	NMC 815513	Mar/13/00	Nevada	Lander	27N	48E	18	Bk 477 Pg 107	
JIMBOB 66	NMC 815514	Mar/13/00	Nevada	Lander	27N	48E	18	Bk 477 Pg 108	
JIMBOB 67	NMC 815515	Mar/13/00	Nevada	Lander	27N	48E	18	Bk 477 Pg 109	
JIMBOB 68	NMC 815516	Mar/13/00	Nevada	Lander	27N	48E	18	Bk 477 Pg 110	
JIMBOB 69	NMC 815517	Mar/13/00	Nevada	Lander	27N	48E	18	Bk 477 Pg 111	
JIMBOB 70	NMC 815518	Mar/13/00	Nevada	Lander	27N	48E	18	Bk 477 Pg 112	
JIMBOB 71	NMC 815519	Mar/13/00	Nevada	Lander	27N	48E	18	Bk 477 Pg 113	
JIMBOB 72	NMC 815520	Mar/15/00	Nevada	Lander	27N	48E	18	Bk 477 Pg 114	
JIMBOB 73	NMC 815521	Mar/15/00	Nevada	Lander	27N	48E	18	Bk 477 Pg 115	
JIMBOB 74	NMC 815522	Mar/15/00	Nevada	Lander	27N	48E	18	Bk 477 Pg 116	
JIMBOB 75	NMC 815523	Mar/15/00	Nevada	Lander	27N	48E	18	Bk 477 Pg 117	
					27N	48E	19		
JIMBOB 76	NMC 815524	Mar/15/00	Nevada	Lander	27N	48E	18	Bk 477 Pg 118	
JIMBOB 77	NMC 815525	Mar/15/00	Nevada	Lander	27N	48E	18	Bk 477 Pg 119	
					27N	48E	19		
JIMBOB 78	NMC 815526	Mar/15/00	Nevada	Lander	27N	48E	18	Bk 477 Pg 120	



REC'D - BLM - NSO
JUL 28 2009
9:00 AM

**Exhibit A
CORTEZ MINE**

JUL/10/2009

Claim Group: 1364 - JIMBOB CLAIMS									
Owner: Cortez Joint Venture									
Claim Name	BLM #	Location Date	State	County	Twn	Range	Section	Book & Page/Doc	Amended?
JIMBOB 79	NMC 815527	Mar/15/00	Nevada	Lander	27N	48E	18	Bk 477 Pg 121	
JIMBOB 80	NMC 815528	Mar/15/00	Nevada	Lander	27N	48E	18	Bk 477 Pg 122	
JIMBOB 81	NMC 815529	Mar/15/00	Nevada	Lander	27N	48E	18	Bk 477 Pg 123	
JIMBOB 82	NMC 815530	Mar/18/00	Nevada	Lander	27N	48E	19	Bk 477 Pg 124	
JIMBOB 83	NMC 815531	Mar/22/00	Nevada	Lander	27N	48E	19	Bk 477 Pg 125	
JIMBOB 84	NMC 815532	Mar/15/00	Nevada	Lander	27N	48E	19	Bk 477 Pg 126	
JIMBOB 85	NMC 815533	Mar/15/00	Nevada	Lander	27N	48E	19	Bk 477 Pg 127	
JIMBOB 86	NMC 815534	Mar/16/00	Nevada	Lander	27N	48E	19	Bk 477 Pg 128	
JIMBOB 87	NMC 815535	Mar/16/00	Nevada	Lander	27N	48E	19	Bk 477 Pg 129	
JIMBOB 88	NMC 815536	Mar/22/00	Nevada	Lander	27N	48E	19	Bk 477 Pg 130	
JIMBOB 89	NMC 815537	Mar/17/00	Nevada	Lander	27N	47E	24	Bk 477 Pg 131	
JIMBOB 90	NMC 815538	Mar/18/00	Nevada	Lander	27N	48E	19	Bk 477 Pg 132	
JIMBOB 91	NMC 815539	Mar/17/00	Nevada	Lander	27N	48E	19	Bk 477 Pg 133	
JIMBOB 92	NMC 815540	Mar/17/00	Nevada	Lander	27N	48E	19	Bk 477 Pg 134	
JIMBOB 93	NMC 815541	Mar/18/00	Nevada	Lander	27N	48E	19	Bk 477 Pg 135	
JIMBOB 94	NMC 815542	Mar/17/00	Nevada	Lander	27N	47E	26	Bk 477 Pg 136	
JIMBOB 95	NMC 815543	Mar/17/00	Nevada	Lander	27N	47E	26	Bk 477 Pg 137	

REC'D - BLM - NSO
JUL 28 2009
9:00 AM



**Exhibit A
CORTEZ MINE**

Jul/10/2009

Claim Group: 1364 - JIMBOB CLAIMS									
Owner: Cortez Joint Venture									
Claim Name	BLM #	Location Date	State	County	Twn	Range	Section	Book & Page/Doc	Amended?
JIMBOB 96	NMC 815544	Mar/17/00	Nevada	Lander	27N	47E	25	Bk 477 Pg 138	
JIMBOB 97	NMC 815545	Mar/17/00	Nevada	Lander	27N	47E	25	Bk 477 Pg 139	
JIMBOB 98	NMC 815546	Mar/17/00	Nevada	Lander	27N	47E	25	Bk 477 Pg 140	
JIMBOB 99	NMC 815547	Mar/17/00	Nevada	Lander	27N	47E	25	Bk 477 Pg 141	
JIMBOB 100	NMC 815548	Mar/17/00	Nevada	Lander	27N	47E	25	Bk 477 Pg 142	
JIMBOB 101	NMC 815549	Mar/18/00	Nevada	Lander	27N	47E	25	Bk 477 Pg 143	
JIMBOB 102	NMC 815550	Mar/17/00	Nevada	Lander	27N	47E	25	Bk 477 Pg 144	
JIMBOB 103	NMC 815551	Mar/18/00	Nevada	Lander	27N	47E	24	Bk 477 Pg 145	
JIMBOB 104	NMC 815552	Mar/17/00	Nevada	Lander	27N	47E	24	Bk 477 Pg 146	
JIMBOB 105	NMC 815553	Mar/18/00	Nevada	Lander	27N	47E	24	Bk 477 Pg 147	
JIMBOB 106	NMC 815554	Mar/18/00	Nevada	Lander	27N	47E	24	Bk 477 Pg 148	
JIMBOB 107	NMC 815555	Mar/18/00	Nevada	Lander	27N	47E	24	Bk 477 Pg 149	
JIMBOB 108	NMC 815556	Mar/18/00	Nevada	Lander	27N	47E	24	Bk 477 Pg 150	
JIMBOB 109	NMC 815557	Mar/16/00	Nevada	Lander	27N	47E	14	Bk 477 Pg 151	
JIMBOB 110	NMC 815558	Mar/16/00	Nevada	Lander	27N	47E	14	Bk 477 Pg 152	

REC'D - BLM - NSO
9:00 AM JUL 28 2009

Jul/10/2009

Exhibit A
CORTEZ MINE

Claim Group: 1364 - JIMBOB CLAIMS
Owner: Cortez Joint Venture

Claim Name	BLM #	Location Date	State	County	Twn	Range	Section	Book & Page/Doc	Amended?
JIMBOB 111	NMC 815559	Mar/16/00	Nevada	Lander	27N	47E	14	Bk 477 Pg 153	
JIMBOB 112	NMC 815560	Mar/16/00	Nevada	Lander	27N	47E	15	Bk 477 Pg 154	
JIMBOB 113	NMC 815561	Mar/21/00	Nevada	Lander	27N	47E	14	Bk 477 Pg 155	
JIMBOB 114	NMC 815562	Mar/21/00	Nevada	Lander	27N	47E	14	Bk 477 Pg 156	
JIMBOB 115	NMC 815563	Mar/16/00	Nevada	Lander	27N	47E	14	Bk 477 Pg 157	
JIMBOB 116	NMC 815564	Mar/16/00	Nevada	Lander	27N	47E	14	Bk 477 Pg 158	
JIMBOB 117	NMC 815565	Mar/21/00	Nevada	Lander	27N	47E	14	Bk 477 Pg 159	
JIMBOB 118	NMC 815566	Mar/21/00	Nevada	Lander	27N	48E	7	Bk 477 Pg 160	
JIMBOB 119	NMC 815567	Mar/21/00	Nevada	Lander	27N	48E	7	Bk 477 Pg 161	
JIMBOB 120	NMC 815568	Mar/15/00	Nevada	Lander	27N	48E	7	Bk 477 Pg 162	
JIMBOB 121	NMC 815569	Mar/15/00	Nevada	Lander	27N	48E	18	Bk 477 Pg 163	
JIMBOB 122	NMC 815570	Mar/15/00	Nevada	Lander	27N	48E	7	Bk 477 Pg 164	
JIMBOB 123	NMC 815571	Mar/15/00	Nevada	Lander	27N	48E	18	Bk 477 Pg 165	

REC'D - BLM - NSO
JUL 28 2009
9:00 AM

Jul/10/2009

Exhibit A CORTEZ MINE

Claim Group: 1364 - JIMBOB CLAIMS
Owner: Cortez Joint Venture

Claim Name	BLM #	Location Date	State	County	Twn	Range	Section	Book & Page/Doc	Amended?
JIMBOB 124	NMC 815572	Mar/16/00	Nevada	Eureka Lander Eureka	27N	48E	7	Bk 334 Pg 304 Bk 477 Pg 166	
JIMBOB 125	NMC 815573	Mar/16/00	Nevada	Eureka Lander Eureka Lander Eureka Eureka Lander	27N	48E	17 18	Bk 334 Pg 305 Bk 477 Pg 167	
JIMBOB 126	NMC 815574	Mar/16/00	Nevada	Eureka	27N	48E	8	Bk 334 Pg 306	
JIMBOB 127	NMC 815575	Mar/16/00	Nevada	Eureka	27N	48E	17	Bk 334 Pg 307	
JIMBOB 128	NMC 815576	Mar/16/00	Nevada	Eureka	27N	48E	8	Bk 334 Pg 308	
JIMBOB 129	NMC 815577	Mar/16/00	Nevada	Eureka	27N	48E	17	Bk 334 Pg 309	
JIMBOB 130	NMC 815578	Mar/16/00	Nevada	Eureka	27N	48E	8	Bk 334 Pg 310	
JIMBOB 131	NMC 815579	Mar/16/00	Nevada	Eureka	27N	48E	17	Bk 334 Pg 311	
JIMBOB 132	NMC 815580	Mar/16/00	Nevada	Eureka	27N	48E	8	Bk 334 Pg 312	

REC'D - BLM - NSO
9:00 AM JUL 28 2009

Exhibit A
CORTEZ MINE

Jul/10/2009

Claim Group: 1364 - JIMBOB CLAIMS									
Owner: Cortez Joint Venture									
Claim Name	BLM #	Location Date	State	County	Twn	Range	Section	Book & Page/Doc	Amended?
JIMBOB 133	NMC 815581	Mar/16/00	Nevada	Eureka	27N	48E	17	BK 334 Pg 313	
					27N	48E	8		
JIMBOB 134	NMC 815582	Mar/16/00	Nevada	Eureka	27N	48E	8	BK 334 Pg 314	
JIMBOB 135	NMC 815583	Mar/16/00	Nevada	Eureka	27N	48E	8	BK 334 Pg 315	
JIMBOB 136	NMC 815584	Mar/17/00	Nevada	Lander	27N	48E	6	BK 477 Pg 168	
					27N	48E	7		
JIMBOB 137	NMC 815585	Mar/21/00	Nevada	Lander	27N	48E	7	BK 477 Pg 169	
JIMBOB 138	NMC 815586	Mar/17/00	Nevada	Lander	27N	48E	6	BK 477 Pg 170	
					27N	48E	7		
JIMBOB 139	NMC 815587	Mar/17/00	Nevada	Lander	27N	48E	7	BK 477 Pg 171	
JIMBOB 140	NMC 815588	Mar/17/00	Nevada	Lander	27N	48E	6	BK 477 Pg 172	
					27N	48E	7		
JIMBOB 141	NMC 815589	Mar/17/00	Nevada	Lander	27N	48E	7	BK 477 Pg 173	
JIMBOB 142	NMC 815590	Mar/17/00	Nevada	Eureka	27N	48E	5	BK 334 Pg 316	
				Lander				BK 477 Pg 174	
				Eureka	27N	48E	6		
				Lander					
				Eureka	27N	48E	7		
				Lander					
				Eureka	27N	48E	7		
				Lander					
				Eureka	27N	48E	8		
				Lander					

REC'D - BLM - NSO
9:00 AM JUL 28 2009



Jul/10/2009

Exhibit A CORTEZ MINE

Claim Group: 1364 - JIMBOB CLAIMS
Owner: Cortez Joint Venture

Claim Name	BLM #	Location Date	State	County	Twn	Range	Section	Book & Page/Doc	Amended?
JIMBOB 143	NMC 815591	Mar/17/00	Nevada	Eureka Lander	27N	48E	7	Bk 334 Pg 317 Bk 477 Pg 175	
JIMBOB 144	NMC 815592	Mar/17/00	Nevada	Eureka Lander	27N	48E	5	Bk 334 Pg 318	
JIMBOB 145	NMC 815593	Mar/17/00	Nevada	Eureka	27N	48E	8	Bk 334 Pg 319	
JIMBOB 146	NMC 815594	Mar/17/00	Nevada	Eureka	27N	48E	5	Bk 334 Pg 320	
JIMBOB 147	NMC 815595	Mar/17/00	Nevada	Eureka	27N	48E	8	Bk 334 Pg 321	
JIMBOB 148	NMC 815596	Mar/17/00	Nevada	Eureka	27N	48E	5	Bk 334 Pg 322	
JIMBOB 149	NMC 815597	Mar/17/00	Nevada	Eureka	27N	48E	8	Bk 334 Pg 323	
JIMBOB 150	NMC 815598	Mar/17/00	Nevada	Eureka	27N	48E	5	Bk 334 Pg 324	
JIMBOB 151	NMC 815599	Mar/17/00	Nevada	Eureka	27N	48E	8	Bk 334 Pg 325	
JIMBOB 152	NMC 815600	Mar/17/00	Nevada	Eureka	27N	48E	5	Bk 334 Pg 326	
JIMBOB 153	NMC 815601	Mar/17/00	Nevada	Eureka	27N	48E	8	Bk 334 Pg 327	
JIMBOB 154	NMC 815602	Mar/17/00	Nevada	Eureka	27N	48E	5	Bk 334 Pg 328	
JIMBOB 155	NMC 815603	Mar/17/00	Nevada	Eureka	27N	48E	8	Bk 334 Pg 329	

REC'D - BLM - NSO
JUL 28 2009
9:00 AM



Exhibit A
CORTEZ MINE

Jul/10/2009

Claim Group: 1364 - JIMBOB CLAIMS									
Owner: Cortez Joint Venture									
Claim Name	BLM #	Location		County	Twn	Range	Section	Book & Page/Doc	Amended?
		Date	State						
JIMBOB 156	NMC 815604	Mar/16/00	Nevada	Eureka	27N	48E	5	Bk 334 Pg 330	
					27N	48E	8		
JIMBOB 157	NMC 815605	Mar/16/00	Nevada	Eureka	27N	48E	8	Bk 334 Pg 331	
JIMBOB 158	NMC 815606	Mar/16/00	Nevada	Eureka	27N	48E	5	Bk 334 Pg 332	
					27N	48E	8		
JIMBOB 159	NMC 815607	Mar/16/00	Nevada	Eureka	27N	48E	8	Bk 334 Pg 333	
JIMBOB 160	NMC 815608	Mar/16/00	Nevada	Eureka	27N	48E	4	Bk 334 Pg 334	
					27N	48E	5		
					27N	48E	8		
					27N	48E	9		
JIMBOB 161	NMC 815609	Mar/16/00	Nevada	Eureka	27N	48E	8	Bk 334 Pg 335	
					27N	48E	9		
JIMBOB 162	NMC 815610	Mar/17/00	Nevada	Lander	27N	48E	6	Bk 477 Pg 176	
JIMBOB 163	NMC 815611	Mar/17/00	Nevada	Lander	27N	48E	6	Bk 477 Pg 177	
JIMBOB 164	NMC 815612	Mar/17/00	Nevada	Lander	27N	48E	6	Bk 477 Pg 178	
JIMBOB 165	NMC 815613	Mar/17/00	Nevada	Lander	27N	48E	6	Bk 477 Pg 179	
JIMBOB 166	NMC 815614	Mar/17/00	Nevada	Lander	27N	48E	6	Bk 477 Pg 180	
JIMBOB 167	NMC 815615	Mar/17/00	Nevada	Lander	27N	48E	6	Bk 477 Pg 181	
JIMBOB 168	NMC 815616	Mar/17/00	Nevada	Lander	27N	48E	6	Bk 477 Pg 182	

REC'D - BLM - NSO
JUL 28 2009
9:00 AM

**Exhibit A
CORTEZ MINE**

Jul/10/2009

Claim Group: 1364 - JIMBOB CLAIMS									
Owner: Cortez Joint Venture									
Claim Name	BLM #	Location Date	State	County	Twn	Range	Section	Book & Page/Doc	Amended?
JIMBOB 169	NMC 815617	Mar/17/00	Nevada	Eureka Lander Eureka	27N	48E	5	Bk 334 Pg 336 Bk 477 Pg 183	
JIMBOB 170	NMC 815618	Mar/17/00	Nevada	Eureka Lander Eureka Lander	27N	48E	5	Bk 334 Pg 337 Bk 477 Pg 184	
JIMBOB 171	NMC 815619	Mar/17/00	Nevada	Eureka Lander Eureka Lander	27N	48E	5	Bk 334 Pg 338 Bk 477 Pg 185	
JIMBOB 172	NMC 815620	Mar/17/00	Nevada	Eureka	27N	48E	5	Bk 334 Pg 339	
JIMBOB 173	NMC 815621	Mar/17/00	Nevada	Eureka	27N	48E	5	Bk 334 Pg 340	
JIMBOB 174	NMC 815622	Mar/17/00	Nevada	Eureka	27N	48E	5	Bk 334 Pg 341	
JIMBOB 175	NMC 815623	Mar/17/00	Nevada	Eureka	27N	48E	5	Bk 334 Pg 342	
JIMBOB 176	NMC 815624	Mar/17/00	Nevada	Eureka	27N	48E	5	Bk 334 Pg 343	
JIMBOB 177	NMC 815625	Mar/17/00	Nevada	Eureka	27N	48E	5	Bk 334 Pg 344	
JIMBOB 178	NMC 815626	Mar/17/00	Nevada	Eureka	27N	48E	5	Bk 334 Pg 345	
JIMBOB 179	NMC 815627	Mar/17/00	Nevada	Eureka	27N	48E	5	Bk 334 Pg 346	
JIMBOB 180	NMC 815628	Mar/16/00	Nevada	Lander	27N	48E	6	Bk 477 Pg 186	
JIMBOB 181	NMC 815629	Mar/16/00	Nevada	Lander	27N	48E	6	Bk 477 Pg 187	

REC'D - BLM - NSO
9:00 AM JUL 28 2009



0214005

Jul/10/2009

Exhibit A
CORTEZ MINE

Claim Group: 1364 - JIMBOB CLAIMS
Owner: Cortez Joint Venture

Claim Name	BLM #	Location Date	State	County	Twn	Range	Section	Book & Page/Doc	Amended?
JIMBOB 182	NMC 815630	Mar/16/00	Nevada	Lander	27N	48E	6	Bk 477 Pg 188	
JIMBOB 183	NMC 815631	Mar/16/00	Nevada	Lander	27N	48E	6	Bk 477 Pg 189	
JIMBOB 184	NMC 815632	Mar/16/00	Nevada	Eureka Lander Eureka	27N	48E	5	Bk 334 Pg 347 Bk 477 Pg 190	
JIMBOB 185	NMC 815633	Mar/16/00	Nevada	Eureka Lander	27N	48E	5	Bk 334 Pg 348	
JIMBOB 186	NMC 815634	Mar/16/00	Nevada	Eureka	27N	48E	5	Bk 334 Pg 349	
JIMBOB 187	NMC 815635	Mar/16/00	Nevada	Eureka	27N	48E	5	Bk 334 Pg 350	
JIMBOB 188	NMC 815636	Mar/16/00	Nevada	Eureka	27N	48E	5	Bk 334 Pg 351	
JIMBOB 189	NMC 815637	Mar/17/00	Nevada	Eureka	27N	48E	5	Bk 334 Pg 352	
JIMBOB 190	NMC 815638	Mar/17/00	Nevada	Eureka	27N	48E	5	Bk 334 Pg 353	
JIMBOB 191	NMC 815639	Mar/17/00	Nevada	Eureka	27N	48E	5	Bk 334 Pg 354	
JIMBOB 192	NMC 815640	Mar/17/00	Nevada	Eureka	27N	48E	5	Bk 334 Pg 355	
JIMBOB 193	NMC 815641	Mar/17/00	Nevada	Eureka	27N	48E	4	Bk 334 Pg 356	
JIMBOB 194	NMC 815642	Mar/17/00	Nevada	Eureka	27N	48E	4	Bk 334 Pg 357	
JIMBOB 195	NMC 815643	Mar/17/00	Nevada	Eureka	27N	48E	4	Bk 334 Pg 358	

BLM - NSO
JUL 28 2009
9:00 AM

**Exhibit A
CORTEZ MINE**

Jul/10/2009

Claim Group: 1364 - JIMBOB CLAIMS		Location		Twn		Range		Section		Book & Page/Doc		Amended?	
Claim Name	BLM #	Date	State	County									
Owner: Cortez Joint Venture													
JIMBOB 196	NMC 815644	Mar/16/00	Nevada	Eureka	28N	48E	31			Bk 334 Pg 359			
				Lander	28N	48E	32			Bk 477 Pg 191			
				Eureka									
				Lander									
				Eureka	27N	48E	5						
				Lander									
				Eureka	27N	48E	6						
				Lander									
JIMBOB 197	NMC 815645	Mar/16/00	Nevada	Eureka	28N	48E	32			Bk 334 Pg 360			
					27N	48E	5						
JIMBOB 198	NMC 815646	Mar/17/00	Nevada	Eureka	28N	48E	32			Bk 334 Pg 361			
					27N	48E	5						
JIMBOB 199	NMC 815647	Mar/17/00	Nevada	Eureka	28N	48E	32			Bk 334 Pg 362			
					28N	48E	33						
					27N	48E	4						
					27N	48E	5						
JIMBOB 200	NMC 815648	Mar/17/00	Nevada	Eureka	28N	48E	33			Bk 334 Pg 363			
					27N	48E	4						
JIMBOB 201	NMC 815649	Mar/19/00	Nevada	Eureka	27N	48E	17			Bk 334 Pg 364			
				Lander						Bk 477 Pg 192			
				Eureka	27N	48E	18						
				Lander									
JIMBOB 202	NMC 815650	Mar/22/00	Nevada	Eureka	27N	48E	17			Bk 334 Pg 365			
					27N	48E	8						

REC'D - BLM - NSO
JUL 28 2009
9:00 AM

Exhibit A
CORTEZ MINE

Jul/10/2009

Number of Claims for this Claim Group: 202

Total Claims: 202

Total Claims in Eureka County: 62

Total Claims in Lander County: 150

REC'D - BLM - NSO
9:00
A.M. JUL 28 2009

0214005 Book: 494 10/15/2009
Page: 231 Page 18 of 18

