

CERTIFICATE OF LOCATION
LODE MINING CLAIM

*The undersigned affirms that this document contains
no Social Security numbers.*

TO ALL WHOM IT MAY CONCERN:

The undersigned hereby certifies that he has caused
to be located the SWS 1 Lode Mining Claim in the
following quarter section(s) NW, NE ¼ of Section 26,
Township 19 North, Range 52 East, M.D.B.&M. in
Eureka County, Nevada, on the 1st day of September
2009.

Name and mailing of locator is:

Cordex Exploration Company
573 E. Second Street
Reno, Nevada 89502

The claim is approximately 1500 feet long and 600 feet wide, such that 20 feet are claimed in a
Southeasterly direction and 1480 feet in a Northwesterly direction from the point of discovery
(monument of location), at which the Notice of Location was posted, together with 300 feet on each side
of the monument of location and center line of the claim. The general course of the lode or vein is from
the Northwest to the Southeast direction.

The number, location and markings on each boundary or corner monument is as follows:

<u>Location</u>	<u>Markings</u>	<u>Description</u>
No. 1: SW Corner	SW COR.	2"x 2"x 4' wooden post
No. 2: NW Corner	NW COR.	2"x 2"x 4' wooden post
No. 3: NE Corner	NE COR.	2"x 2"x 4' wooden post; Cor. 3 is common with Cor. 2 of the SWS 15 claim
No. 4: SE Corner	SE COR.	2"x 2"x 4' wooden post

As erected in the ground, each monument is marked as described above by a 2"x2"x4' wooden post with
metal tag.

The work of location consisted of making a claim map as provided in N.R.S. 517-040.

Dated this 12th day of October, 2009

SIGNATURE OF LOCATOR:



Jennifer Taelour
Agent for Cordex Exploration Company

DOC # 0214040

10/27/2009 02:00 PM

Official Record

Recording requested By
CORDEX EXPLORATION CO

Eureka County - NV

Mike Rebaleati - Recorder

Fee: \$22.50

Page 1 of 1

RPTT:

Recorded By: LLH

Book- 495 Page- 0083



0214040

CERTIFICATE OF LOCATION
LODE MINING CLAIM

The undersigned affirms that this document contains no Social Security numbers.

TO ALL WHOM IT MAY CONCERN:

The undersigned hereby certifies that he has caused to be located the SWS 2 Lode Mining Claim in the following quarter section(s) NE, NW, SE ¼ of Section 26, Township 19 North, Range 52 East, M.D.B.&M. in Eureka County, Nevada, on the 1st day of September 2009.

Name and mailing of locator is:

Cordex Exploration Company
573 E. Second Street
Reno, Nevada 89502

The claim is approximately 1500 feet long and 600 feet wide, such that 1480 feet are claimed in a Southeasterly direction and 20 feet in a Northwesterly direction from the point of discovery (monument of location), at which the Notice of Location was posted, together with 300 feet on each side of the monument of location and center line of the claim. The general course of the lode or vein is from the Northwest to the Southeast direction.

The number, location and markings on each boundary or corner monument is as follows:


<u>Location</u>	<u>Markings</u>	<u>Description</u>
No. 1: NE Corner	NE COR.	2"x 2"x 4' wooden post
No. 2: SE Corner	SE COR.	2"x 2"x 4' wooden post Cor. 2 is common with Cor. 3 of the SWS 16 claim
No. 3: SW Corner	SW COR.	2"x 2"x 4' wooden post
No. 4: NW Corner	NW COR.	2"x 2"x 4' wooden post

As erected in the ground, each monument is marked as described above by a 2"x2"x4' wooden post with metal tag.

The work of location consisted of making a claim map as provided in N.R.S. 517-040.

Dated this 12th day of October, 2009

SIGNATURE OF LOCATOR:



Jennifer Taelour
Agent for Cordex Exploration Company

DOC # 0214041

10/27/2009

02:00 PM

Official Record

Recording requested By
CORDEX EXPLORATION CO

Eureka County - NV

Mike Rebaleati - Recorder

Fee: \$22.50

Page 1 of 1

RPTT:

Recorded By LLH

Book- 495 Page- 0084



0214041

DOC # 0214042

10/27/2009

02:00 PM

Official Record

Recording requested By
CORDEX EXPLORATION CO

Eureka County - NV

Mike Rebaleati - Recorder

Fee: \$22.50

Page 1 of 1

RPTT:

Recorded By LLH

Book- 495 Page- 0085



0214042

CERTIFICATE OF LOCATION
LODE MINING CLAIM

The undersigned affirms that this document contains no Social Security numbers.

TO ALL WHOM IT MAY CONCERN:

The undersigned hereby certifies that he has caused to be located the SWS 3 Lode Mining Claim in the following quarter section(s) NW ¼ of Section 26, Township 19 North, Range 52 East, M.D.B.&M. in Eureka County, Nevada, on the 1st day of September 2009.

Name and mailing of locator is:

Cordex Exploration Company
573 E. Second Street
Reno, Nevada 89502

The claim is approximately 1500 feet long and 600 feet wide, such that 20 feet are claimed in a Southeasterly direction and 1480 feet in a Northwesterly direction from the point of discovery (monument of location), at which the Notice of Location was posted, together with 300 feet on each side of the monument of location and center line of the claim. The general course of the lode or vein is from the Northwest to the Southeast direction.

The number, location and markings on each boundary or corner monument is as follows:

<u>Location</u>	<u>Markings</u>	<u>Description</u>
No. 1: SW Corner	SW COR.	2"x 2"x 4' wooden post
No. 2: NW Corner	NW COR.	2"x 2"x 4' wooden post
No. 3: NE Corner	NE COR.	2"x 2"x 4' wooden post Cor. 3 is common with Cor. 2 of the SWS 1 claim
No. 4: SE Corner	SE COR.	2"x 2"x 4' wooden post

As erected in the ground, each monument is marked as described above by a 2"x2"x4' wooden post with metal tag.

The work of location consisted of making a claim map as provided in N.R.S. 517-040.

Dated this 12th day of October, 2009

SIGNATURE OF LOCATOR:

Jennifer Taelour
Agent for Cordex Exploration Company

CERTIFICATE OF LOCATION
LODE MINING CLAIM

*The undersigned affirms that this document contains
no Social Security numbers.*

TO ALL WHOM IT MAY CONCERN:

The undersigned hereby certifies that he has caused
to be located the SWS 4 Lode Mining Claim in the
following quarter section(s) NW, SW, NE, SE ¼ of
Section 26, Township 19 North, Range 52 East,
M.D.B.&M. in Eureka County, Nevada, on the 1st day
of September 2009.

Name and mailing of locator is:

Cordex Exploration Company
573 E. Second Street
Reno, Nevada 89502

The claim is approximately 1500 feet long and 600 feet wide, such that 1480 feet are claimed in a
Southeasterly direction and 20 feet in a Northwesterly direction from the point of discovery (monument
of location), at which the Notice of Location was posted, together with 300 feet on each side of the
monument of location and center line of the claim. The general course of the lode or vein is from the
Northwest to the Southeast direction.

The number, location and markings on each boundary or corner monument is as follows:


<u>Location</u>	<u>Markings</u>	<u>Description</u>
No. 1: NE Corner	NE COR.	2"x 2"x 4' wooden post
No. 2: SE Corner	SE COR.	2"x 2"x 4' wooden post
No. 3: SW Corner	SW COR.	2"x 2"x 4' wooden post
No. 4: NW Corner	NW COR.	2"x 2"x 4' wooden post

As erected in the ground, each monument is marked as described above by a 2"x2"x4' wooden post with
metal tag.

The work of location consisted of making a claim map as provided in N.R.S. 517-040.

Dated this 12th day of October, 2009

SIGNATURE OF LOCATOR:



Jennifer Taelour
Agent for Cordex Exploration Company

DOC # 0214043

10/27/2009

02:00 PM

Official Record

Recording requested By
CORDEX EXPLORATION CO

Eureka County - NV

Mike Rebaleati - Recorder

Fee: **\$22.50**

Page 1 of 1

RPTT:

Recorded By LLH

Book- 495 Page- 0086



0214043

CERTIFICATE OF LOCATION
LODE MINING CLAIM

*The undersigned affirms that this document contains
no Social Security numbers.*

TO ALL WHOM IT MAY CONCERN:

The undersigned hereby certifies that he has caused
to be located the SWS 5 Lode Mining Claim in the
following quarter section(s) NW ¼ of Section 26
Township 19 North, Range 52 East, M.D.B.&M. in
Eureka County, Nevada, on the 1st day of September
2009.

Name and mailing of locator is:

Cordex Exploration Company
573 E. Second Street
Reno, Nevada 89502

The claim is approximately 1500 feet long and 600 feet wide, such that 20 feet are claimed in a
Southeasterly direction and 1480 feet in a Northwesterly direction from the point of discovery
(monument of location), at which the Notice of Location was posted, together with 300 feet on each side
of the monument of location and center line of the claim. The general course of the lode or vein is from
the Northwest to the Southeast direction.

The number, location and markings on each boundary or corner monument is as follows:

<u>Location</u>	<u>Markings</u>	<u>Description</u>
No. 1: SW Corner	SW COR.	2"x 2"x 4' wooden post
No. 2: NW Corner	NW COR.	2"x 2"x 4' wooden post
No. 3: NE Corner	NE COR.	2"x 2"x 4' wooden post; Cor. 3 is common with Cor. 2 of the SWS 3 claim
No. 4: SE Corner	SE COR.	2"x 2"x 4' wooden post

As erected in the ground, each monument is marked as described above by a 2"x2"x4' wooden post with
metal tag.

The work of location consisted of making a claim map as provided in N.R.S. 517-040.

Dated this 12th day of October, 2009

SIGNATURE OF LOCATOR:



Jennifer Taelour
Agent for Cordex Exploration Company

DOC # 0214044

10/27/2009

02:00 PM

Official Record

Recording requested By
CORDEX EXPLORATION CO

Eureka County - NV
Mike Rebaleati - Recorder

Fee: \$22.50

Page 1 of 1

RPTT:

Recorded By: LLH

Book- 495 Page- 0087



0214044

CERTIFICATE OF LOCATION
LODE MINING CLAIM

The undersigned affirms that this document contains no Social Security numbers.

TO ALL WHOM IT MAY CONCERN:

The undersigned hereby certifies that he has caused to be located the SWS 6 Lode Mining Claim in the following quarter section(s) SW, SE NW ¼ of Section 26, Township 19 North, Range 52 East, M.D.B.&M. in Eureka County, Nevada, on the 1st day of September 2009.

Name and mailing of locator is:

Cordex Exploration Company
573 E. Second Street
Reno, Nevada 89502

The claim is approximately 1500 feet long and 600 feet wide, such that 1480 feet are claimed in a Southeasterly direction and 20 feet in a Northwesterly direction from the point of discovery (monument of location), at which the Notice of Location was posted, together with 300 feet on each side of the monument of location and center line of the claim. The general course of the lode or vein is from the Northwest to the Southeast direction.

The number, location and markings on each boundary or corner monument is as follows:

<u>Location</u>	<u>Markings</u>	<u>Description</u>
No. 1: NE Corner	NE COR.	2"x 2"x 4' wooden post
No. 2: SE Corner	SE COR.	2"x 2"x 4' wooden post; Cor. 2 is common with Cor. 3 of the SWS 4 claim
No. 3: SW Corner	SW COR.	2"x 2"x 4' wooden post
No. 4: NW Corner	NW COR.	2"x 2"x 4' wooden post

As erected in the ground, each monument is marked as described above by a 2"x2"x4' wooden post with metal tag.

The work of location consisted of making a claim map as provided in N.R.S. 517-040.

Dated this 12th day of October, 2009

SIGNATURE OF LOCATOR:


Jennifer Taelour
Agent for Cordex Exploration Company

DOC # 0214045

10/27/2009

02:00 PM

Official Record

Recording requested By
CORDEX EXPLORATION CO

Eureka County - NV

Mike Rebaleati - Recorder

Fee: \$22.50

Page 1 of 1

RPTT:

Recorded By: LLH

Book- 495 Page- 0088



0214045

CERTIFICATE OF LOCATION
LODE MINING CLAIM

The undersigned affirms that this document contains no Social Security numbers.

TO ALL WHOM IT MAY CONCERN:

The undersigned hereby certifies that he has caused to be located the SWS 7 Lode Mining Claim in the following quarter section(s) SW, NW ¼ of Section 26 Township 19 North, Range 52 East, M.D.B.&M. in Eureka County, Nevada, on the 1st day of September 2009.

Name and mailing of locator is:

Cordex Exploration Company
573 E. Second Street
Reno, Nevada 89502

The claim is approximately 1500 feet long and 600 feet wide, such that 20 feet are claimed in a Southeasterly direction and 1480 feet in a Northwesterly direction from the point of discovery (monument of location), at which the Notice of Location was posted, together with 300 feet on each side of the monument of location and center line of the claim. The general course of the lode or vein is from the Northwest to the Southeast direction.

The number, location and markings on each boundary or corner monument is as follows:

<u>Location</u>	<u>Markings</u>	<u>Description</u>
No. 1: SW Corner	SW COR.	2"x 2"x 4' wooden post
No. 2: NW Corner	NW COR.	2"x 2"x 4' wooden post
No. 3: NE Corner	NE COR.	2"x 2"x 4' wooden post; Cor. 3 is common with Cor. 2 of the SWS 5 claim
No. 4: SE Corner	SE COR.	2"x 2"x 4' wooden post

As erected in the ground, each monument is marked as described above by a 2"x2"x4' wooden post with metal tag.

The work of location consisted of making a claim map as provided in N.R.S. 517-040.

Dated this 12th day of October, 2009

SIGNATURE OF LOCATOR:



Jennifer Taelour
Agent for Cordex Exploration Company

DOC # 0214046

10/27/2009

02:00 PM

Official Record

Recording requested By
CORDEX EXPLORATION CO

Eureka County - NV

Mike Rebaleati - Recorder

Fee: \$22.50

Page 1 of 1

RPTT:

Recorded By: LLH

Book- 495 Page- 0089



0214046

CERTIFICATE OF LOCATION
LODE MINING CLAIM

The undersigned affirms that this document contains no Social Security numbers.

TO ALL WHOM IT MAY CONCERN:

The undersigned hereby certifies that he has caused to be located the SWS 8 Lode Mining Claim in the following quarter section(s) SW, NW 1/4 of Section 26, Township 19 North, Range 52 East, M.D.B.&M. in Eureka County, Nevada, on the 1st day of September 2009.

Name and mailing of locator is:

Cordex Exploration Company
573 E. Second Street
Reno, Nevada 89502

The claim is approximately 1500 feet long and 600 feet wide, such that 1480 feet are claimed in a Southeasterly direction and 20 feet in a Northwesterly direction from the point of discovery (monument of location), at which the Notice of Location was posted, together with 300 feet on each side of the monument of location and center line of the claim. The general course of the lode or vein is from the Northwest to the Southeast direction.

The number, location and markings on each boundary or corner monument is as follows:

<u>Location</u>	<u>Markings</u>	<u>Description</u>
No. 1: NE Corner	NE COR.	2"x 2"x 4' wooden post
No. 2: SE Corner	SE COR.	2"x 2"x 4' wooden post
No. 3: SW Corner	SW COR.	2"x 2"x 4' wooden post
No. 4: NW Corner	NW COR.	2"x 2"x 4' wooden post

As erected in the ground, each monument is marked as described above by a 2"x2"x4' wooden post with metal tag.

The work of location consisted of making a claim map as provided in N.R.S. 517-040.

Dated this 12th day of October, 2009

SIGNATURE OF LOCATOR:



Jennifer Taelour
Agent for Cordex Exploration Company

DOC # 0214047

10/27/2009

02:00 PM

Official Record

Recording requested By
CORDEX EXPLORATION CO

Eureka County - NV

Mike Rebaleati - Recorder

Fee: \$22.50

Page 1 of 1

RPTT:

Recorded By: LLH

Book- 495 Page- 0090



0214047

CERTIFICATE OF LOCATION
LODE MINING CLAIM

*The undersigned affirms that this document contains
no Social Security numbers.*

TO ALL WHOM IT MAY CONCERN:

The undersigned hereby certifies that he has caused
to be located the SWS 9 Lode Mining Claim in the
following quarter section(s) SE, NE ¼ of Section 27,
and the SW, NW ¼ of Section 26, Township 19
North, Range 52 East, M.D.B. & M. in Eureka County,
Nevada, on the 1st day of September 2009.

Name and mailing of locator is:

Cordex Exploration Company
573 E. Second Street
Reno, Nevada 89502

The claim is approximately 1500 feet long and 600 feet wide, such that 20 feet are claimed in a
Southeasterly direction and 1480 feet in a Northwesterly direction from the point of discovery
(monument of location), at which the Notice of Location was posted, together with 300 feet on each side
of the monument of location and center line of the claim. The general course of the lode or vein is from
the Northwest to the Southeast direction.

The number, location and markings on each boundary or corner monument is as follows:

<u>Location</u>	<u>Markings</u>	<u>Description</u>
No. 1: SW Corner	SW COR.	2"x 2"x 4' wooden post
No. 2: NW Corner	NW COR.	2"x 2"x 4' wooden post
No. 3: NE Corner	NE COR.	2"x 2"x 4' wooden post, Cor. 3 is common with Cor. 2 of the SWS 7 claim
No. 4: SE Corner	SE COR.	2"x 2"x 4' wooden post

As erected in the ground, each monument is marked as described above by a 2"x2"x4' wooden post with
metal tag.

The work of location consisted of making a claim map as provided in N.R.S. 517-040.

Dated this 12th day of October, 2009

SIGNATURE OF LOCATOR:



Jennifer Taelour
Agent for Cordex Exploration Company

DOC # 0214048

10/27/2009

02:00 PM

Official Record

Recording requested By
CORDEX EXPLORATION CO

Eureka County - NV

Mike Rebaleati - Recorder

Fee: \$22.50

Page 1 of 1

RPTT:

Recorded By: LLH

Book- 495 Page- 0091



0214048

CERTIFICATE OF LOCATION
LODE MINING CLAIM

The undersigned affirms that this document contains no Social Security numbers.

TO ALL WHOM IT MAY CONCERN:

The undersigned hereby certifies that he has caused to be located the SWS 10 Lode Mining Claim in the following quarter section(s) SW ¼ of Section 26, Township 19 North, Range 52 East, M.D.B.&M. in Eureka County, Nevada, on the 1st day of September 2009.

Name and mailing of locator is:

Cordex Exploration Company
573 E. Second Street
Reno, Nevada 89502

The claim is approximately 1500 feet long and 600 feet wide, such that 1480 feet are claimed in a Southeasterly direction and 20 feet in a Northwesterly direction from the point of discovery (monument of location), at which the Notice of Location was posted, together with 300 feet on each side of the monument of location and center line of the claim. The general course of the lode or vein is from the Northwest to the Southeast direction.

The number, location and markings on each boundary or corner monument is as follows:

<u>Location</u>	<u>Markings</u>	<u>Description</u>
No. 1: NE Corner	NE COR.	2"x 2"x 4' wooden post
No. 2: SE Corner	SE COR.	2"x 2"x 4' wooden post
No. 3: SW Corner	SW COR.	2"x 2"x 4' wooden post
No. 4: NW Corner	NW COR.	2"x 2"x 4' wooden post

As erected in the ground, each monument is marked as described above by a 2"x2"x4' wooden post with metal tag.

The work of location consisted of making a claim map as provided in N.R.S. 517-040.

Dated this 12th day of October, 2009

SIGNATURE OF LOCATOR:



Jennifer Taelour
Agent for Cordex Exploration Company

DOC # 0214049

10/27/2009

02:00 PM

Official Record

Recording requested By
CORDEX EXPLORATION CO

Eureka County - NV

Mike Rebaleati - Recorder

Fee: \$22.50

Page 1 of 1

RPTT:

Recorded By: LLH

Book- 495 Page- 0092



0214049

CERTIFICATE OF LOCATION
LODE MINING CLAIM

*The undersigned affirms that this document contains
no Social Security numbers.*

TO ALL WHOM IT MAY CONCERN:

The undersigned hereby certifies that he has caused
to be located the SWS 11 Lode Mining Claim in the
following quarter section(s) SE, NE ¼ of Section 27,
and the SW ¼ of Section 26, Township 19 North,
Range 52 East, M.D.B.&M. in Eureka County,
Nevada, on the 1st day of September 2009.

Name and mailing of locator is:

Cordex Exploration Company
573 E. Second Street
Reno, Nevada 89502

The claim is approximately 1500 feet long and 600 feet wide, such that 20 feet are claimed in a
Southeasterly direction and 1480 feet in a Northwesterly direction from the point of discovery
(monument of location), at which the Notice of Location was posted, together with 300 feet on each side
of the monument of location and center line of the claim. The general course of the lode or vein is from
the Northwest to the Southeast direction.

The number, location and markings on each boundary or corner monument is as follows:

<u>Location</u>	<u>Markings</u>	<u>Description</u>
No. 1: SW Corner	SW COR.	2"x 2"x 4' wooden post
No. 2: NW Corner	NW COR.	2"x 2"x 4' wooden post
No. 3: NE Corner	NE COR.	2"x 2"x 4' wooden post; Cor. 3 is common with Cor. 2 of the SWS 9 claim
No. 4: SE Corner	SE COR.	2"x 2"x 4' wooden post

As erected in the ground, each monument is marked as described above by a 2"x2"x4' wooden post with
metal tag.

The work of location consisted of making a claim map as provided in N.R.S. 517-040.

Dated this 12th day of October, 2009

SIGNATURE OF LOCATOR:



Jennifer Taelour
Agent for Cordex Exploration Company

DOC # 0214050

10/27/2009

02:00 PM

Official Record

Recording requested By
CORDEX EXPLORATION CO

Eureka County - NV

Mike Rebaleati - Recorder

Fee: \$22.50

Page 1 of 1

RPTT:

Recorded By: LLH

Book- 495 Page- 0093



0214050

DOC # 0214051

10/27/2009

02:00 PM

Official Record

Recording requested By
CORDEX EXPLORATION CO

Eureka County - NV

Mike Rebaleati - Recorder

Fee: \$22.50

Page 1 of 1

RPTT:

Recorded By: LLH

Book- 495 Page- 0094



CERTIFICATE OF LOCATION
LODE MINING CLAIM

The undersigned affirms that this document contains no Social Security numbers.

TO ALL WHOM IT MAY CONCERN:

The undersigned hereby certifies that he has caused to be located the SWS 12 Lode Mining Claim in the following quarter section(s) SW ¼ of Section 26, Township 19 North, Range 52 East, M.D.B.&M. in Eureka County, Nevada, on the 1st day of September 2009.

Name and mailing of locator is:

Cordex Exploration Company
573 E. Second Street
Reno, Nevada 89502

The claim is approximately 1500 feet long and 600 feet wide, such that 1480 feet are claimed in a Southeasterly direction and 20 feet in a Northwesterly direction from the point of discovery (monument of location), at which the Notice of Location was posted, together with 300 feet on each side of the monument of location and center line of the claim. The general course of the lode or vein is from the Northwest to the Southeast direction.

The number, location and markings on each boundary or corner monument is as follows:

<u>Location</u>	<u>Markings</u>	<u>Description</u>
No. 1: NE Corner	NE COR.	2"x 2"x 4' wooden post
No. 2: SE Corner	SE COR.	2"x 2"x 4' wooden post; Cor. 2 is common with Cor. 3 of the SWS 10 claim
No. 3: SW Corner	SW COR.	2"x 2"x 4' wooden post
No. 4: NW Corner	NW COR.	2"x 2"x 4' wooden post

As erected in the ground, each monument is marked as described above by a 2"x2"x4' wooden post with metal tag.

The work of location consisted of making a claim map as provided in N.R.S. 517-040.

Dated this 12th day of October, 2009

SIGNATURE OF LOCATOR:

Jennifer Taelour
Agent for Cordex Exploration Company

CERTIFICATE OF LOCATION
LODE MINING CLAIM

*The undersigned affirms that this document contains
no Social Security numbers.*

TO ALL WHOM IT MAY CONCERN:

The undersigned hereby certifies that he has caused
to be located the SWS 13 Lode Mining Claim in the
following quarter section(s) NW, NE ¼ of Section
26, and the SW, SE ¼ of Section 23 Township 19
North, Range 52 East, M.D.B.&M. in Eureka County,
Nevada, on the 1st day of September 2009.

Name and mailing of locator is:

Cordex Exploration Company
573 E. Second Street
Reno, Nevada 89502

The claim is approximately 1500 feet long and 600 feet wide, such that 20 feet are claimed in a
Southeasterly direction and 1480 feet in a Northwesterly direction from the point of discovery
(monument of location), at which the Notice of Location was posted, together with 300 feet on each side
of the monument of location and center line of the claim. The general course of the lode or vein is from
the Northwest to the Southeast direction.

The number, location and markings on each boundary or corner monument is as follows:

<u>Location</u>	<u>Markings</u>	<u>Description</u>
No. 1: SW Corner	SW COR.	2"x 2"x 4' wooden post; Cor. 1 is common with Cor. 4 of the SWS 14 claim
No. 2: NW Corner	NW COR.	2"x 2"x 4' wooden post
No. 3: NE Corner	NE COR.	2"x 2"x 4' wooden post
No. 4: SE Corner	SE COR.	2"x 2"x 4' wooden post

As erected in the ground, each monument is marked as described above by a 2"x2"x4' wooden post with
metal tag.

The work of location consisted of making a claim map as provided in N.R.S. 517-040.

Dated this 12th day of October, 2009

SIGNATURE OF LOCATOR:



Jennifer Taelour
Agent for Cordex Exploration Company

DOC # 0214052

10/27/2009

02:00 PM

Official Record

Recording requested By
CORDEX EXPLORATION CO

Eureka County - NV

Mike Rebaleati - Recorder

Fee: \$22.50

Page 1 of 1

RPTT:

Recorded By: LLH

Book- 495 Page- 0095



0214052

CERTIFICATE OF LOCATION
LODE MINING CLAIM

The undersigned affirms that this document contains no Social Security numbers.

TO ALL WHOM IT MAY CONCERN:

The undersigned hereby certifies that he has caused to be located the SWS 14 Lode Mining Claim in the following quarter section(s) NE ¼ of Section 26, Township 19 North, Range 52 East, M.D.B.&M. in Eureka County, Nevada, on the 1st day of September 2009.

Name and mailing of locator is:

Cordex Exploration Company
573 E. Second Street
Reno, Nevada 89502

The claim is approximately 1500 feet long and 600 feet wide, such that 1480 feet are claimed in a Southeasterly direction and 20 feet in a Northwesterly direction from the point of discovery (monument of location), at which the Notice of Location was posted, together with 300 feet on each side of the monument of location and center line of the claim. The general course of the lode or vein is from the Northwest to the Southeast direction.

The number, location and markings on each boundary or corner monument is as follows:

<u>Location</u>	<u>Markings</u>	<u>Description</u>
No. 1: NE Corner	NE COR.	2"x 2"x 4' wooden post
No. 2: SE Corner	SE COR.	2"x 2"x 4' wooden post
No. 3: SW Corner	SW COR.	2"x 2"x 4' wooden post
No. 4: NW Corner	NW COR.	2"x 2"x 4' wooden post; Cor. 4 is common with Cor. 1 of the SWS 13 claim

As erected in the ground, each monument is marked as described above by a 2"x2"x4' wooden post with metal tag.

The work of location consisted of making a claim map as provided in N.R.S. 517-040.

Dated this 12th day of October, 2009

SIGNATURE OF LOCATOR:



Jennifer Taelour
Agent for Cordex Exploration Company

DOC # 0214053

10/27/2009

02:00 PM

Official Record

Recording requested By
CORDEX EXPLORATION CO

Eureka County - NV

Mike Rebaleati - Recorder

Fee: \$22.50

Page 1 of 1

RPTT:

Recorded By: LLH

Book- 495 Page- 0096



0214053

DOC # 0214054

10/27/2009

02:00 PM

Official RecordRecording requested By
CORDEX EXPLORATION CO

Eureka County - NV

Mike Rebaleati - Recorder

Fee: \$22.50

Page 1 of 1

RPTT:

Recorded By: LLH

Book- 495 Page- 0097



0214054

CERTIFICATE OF LOCATION
LODE MINING CLAIM

The undersigned affirms that this document contains no Social Security numbers.

TO ALL WHOM IT MAY CONCERN:

The undersigned hereby certifies that he has caused to be located the SWS 15 Lode Mining Claim in the following quarter section(s) NW, NE ¼ of Section 26, and the SW ¼ of Section 23, Township 19 North, Range 52 East, M.D.B.&M. in Eureka County, Nevada, on the 1st day of September 2009.

Name and mailing of locator is:

Cordex Exploration Company
573 E. Second Street
Reno, Nevada 89502

The claim is approximately 1500 feet long and 600 feet wide, such that 20 feet are claimed in a Southeasterly direction and 1480 feet in a Northwesterly direction from the point of discovery (monument of location), at which the Notice of Location was posted, together with 300 feet on each side of the monument of location and center line of the claim. The general course of the lode or vein is from the Northwest to the Southeast direction.

The number, location and markings on each boundary or corner monument is as follows:

<u>Location</u>	<u>Markings</u>	<u>Description</u>
No. 1: SW Corner	SW COR.	2"x 2"x 4' wooden post
No. 2: NW Corner	NW COR.	2"x 2"x 4' wooden post
No. 3: NE Corner	NE COR.	2"x 2"x 4' wooden post; Cor. 3 is common with Cor. 2 of the SWS 13 claim
No. 4: SE Corner	SE COR.	2"x 2"x 4' wooden post

As erected in the ground, each monument is marked as described above by a 2"x2"x4' wooden post with *metal tag*.

The work of location consisted of making a claim map as provided in N.R.S. 517-040.

Dated this 12th day of October, 2009

SIGNATURE OF LOCATOR:

Jennifer Taelour
Agent for Cordex Exploration Company

CERTIFICATE OF LOCATION
LODE MINING CLAIM

The undersigned affirms that this document contains no Social Security numbers.

TO ALL WHOM IT MAY CONCERN:

The undersigned hereby certifies that he has caused to be located the SWS 16 Lode Mining Claim in the following quarter section(s) NE ¼ of Section 26, Township 19 North, Range 52 East, M.D.B.&M. in Eureka County, Nevada, on the 1st day of September 2009.

Name and mailing of locator is:

Cordex Exploration Company
573 E. Second Street
Reno, Nevada 89502

The claim is approximately 1500 feet long and 600 feet wide, such that 1480 feet are claimed in a Southeasterly direction and 20 feet in a Northwesterly direction from the point of discovery (monument of location), at which the Notice of Location was posted, together with 300 feet on each side of the monument of location and center line of the claim. The general course of the lode or vein is from the Northwest to the Southeast direction.

The number, location and markings on each boundary or corner monument is as follows:

<u>Location</u>	<u>Markings</u>	<u>Description</u>
No. 1: NE Corner	NE COR.	2"x 2"x 4' wooden post
No. 2: SE Corner	SE COR.	2"x 2"x 4' wooden post; Cor. 2 is common with Cor. 3 of the SWS 14 claim
No. 3: SW Corner	SW COR.	2"x 2"x 4' wooden post
No. 4: NW Corner	NW COR.	2"x 2"x 4' wooden post

As erected in the ground, each monument is marked as described above by a 2"x2"x4' wooden post with metal tag.

The work of location consisted of making a claim map as provided in N.R.S. 517-040.

Dated this 12th day of October, 2009

SIGNATURE OF LOCATOR:



Jennifer Taelour
Agent for Cordex Exploration Company

DOC # 0214055

10/27/2009

02:00 PM

Official Record

Recording requested By
CORDEX EXPLORATION CO

Eureka County - NV

Mike Rebaleati - Recorder

Fee. \$22.50

Page 1 of 1

RPTT:

Recorded By: LLH

Book- 495 Page- 0098



0214055

DOC # 0214056

10/27/2009

02:00 PM

Official Record

Recording requested By
CORDEX EXPLORATION CO

Eureka County - NV

Mike Rebaleati - Recorder

Fee: \$22.50

Page 1 of 1

RPTT

Recorded By: LLH

Book- 495 Page- 0099



0214056

CERTIFICATE OF LOCATION
LODE MINING CLAIM

*The undersigned affirms that this document contains
no Social Security numbers.*

TO ALL WHOM IT MAY CONCERN:

The undersigned hereby certifies that he has caused
to be located the SWS 17 Lode Mining Claim in the
following quarter section(s) NE, SE ¼ of Section 26,
and the NW, SW ¼ of Section 25, Township 19
North, Range 52 East, M.D.B.&M. in Eureka County,
Nevada, on the 1st day of September 2009.

Name and mailing of locator is:

Cordex Exploration Company
573 E. Second Street
Reno, Nevada 89502

The claim is approximately 1500 feet long and 600 feet wide, such that 20 feet are claimed in a
Southeasterly direction and 1480 feet in a Northwesterly direction from the point of discovery
(monument of location), at which the Notice of Location was posted, together with 300 feet on each side
of the monument of location and center line of the claim. The general course of the lode or vein is from
the Northwest to the Southeast direction.

The number, location and markings on each boundary or corner monument is as follows:

<u>Location</u>	<u>Markings</u>	<u>Description</u>
No. 1: SW Corner	SW COR.	2"x 2"x 4' wooden post
No. 2: NW Corner	NW COR.	2"x 2"x 4' wooden post Cor. 2 is common with Cor. 3 of the SWS 14 claim
No. 3: NE Corner	NE COR.	2"x 2"x 4' wooden post
No. 4: SE Corner	SE COR.	2"x 2"x 4' wooden post

As erected in the ground, each monument is marked as described above by a 2"x2"x4' wooden post with
metal tag.

The work of location consisted of making a claim map as provided in N.R.S. 517-040.

Dated this 12th day of October, 2009

SIGNATURE OF LOCATOR:

Jennifer Taelour
Agent for Cordex Exploration Company

CERTIFICATE OF LOCATION
LODE MINING CLAIM

*The undersigned affirms that this document contains
no Social Security numbers.*

TO ALL WHOM IT MAY CONCERN:

The undersigned hereby certifies that he has caused
to be located the SWS 18 Lode Mining Claim in the
following quarter section(s) SW, NW ¼ of Section
25, Township 19 North, Range 52 East, M.D.B.&M.
in Eureka County, Nevada, on the 1st day of
September 2009.

Name and mailing of locator is:

Cordex Exploration Company
573 E. Second Street
Reno, Nevada 89502

The claim is approximately 1500 feet long and 600 feet wide, such that 1480 feet are claimed in a
Southeasterly direction and 20 feet in a Northwesterly direction from the point of discovery (monument
of location), at which the Notice of Location was posted, together with 300 feet on each side of the
monument of location and center line of the claim. The general course of the lode or vein is from the
Northwest to the Southeast direction.

The number, location and markings on each boundary or corner monument is as follows:


<u>Location</u>	<u>Markings</u>	<u>Description</u>
No. 1: NE Corner	NE COR.	2"x 2"x 4' wooden post
No. 2: SE Corner	SE COR.	2"x 2"x 4' wooden post;
No. 3: SW Corner	SW COR.	2"x 2"x 4' wooden post
No. 4: NW Corner	NW COR.	2"x 2"x 4' wooden post Cor. 4 is common with Cor. 1 of the SWS 17 claim

As erected in the ground, each monument is marked as described above by a 2"x2"x4' wooden post with
metal tag.

The work of location consisted of making a claim map as provided in N.R.S. 517-040.

Dated this 12th day of October, 2009

SIGNATURE OF LOCATOR:



Jennifer Taelour
Agent for Cordex Exploration Company

DOC # 0214057

10/27/2009

02:00 PM

Official Record

Recording requested By
CORDEX EXPLORATION CO

Eureka County - NV

Mike Rebaleati - Recorder

Fee: \$22.50

Page 1 of 1

RPTT.

Recorded By: LLH

Book- 495 Page- 0100



0214057

CERTIFICATE OF LOCATION
LODE MINING CLAIM

The undersigned affirms that this document contains no Social Security numbers.

TO ALL WHOM IT MAY CONCERN:

The undersigned hereby certifies that he has caused to be located the SWS 19 Lode Mining Claim in the following quarter section(s) NE, SE ¼ of Section 26, and the SW ¼ of Section 25, Township 19 North, Range 52 East, M.D.B.&M. in Eureka County, Nevada, on the 1st day of September 2009.

Name and mailing of locator is:

Cordex Exploration Company
573 E. Second Street
Reno, Nevada 89502

The claim is approximately 1500 feet long and 600 feet wide, such that 20 feet are claimed in a Southeasterly direction and 1480 feet in a Northwesterly direction from the point of discovery (monument of location), at which the Notice of Location was posted, together with 300 feet on each side of the monument of location and center line of the claim. The general course of the lode or vein is from the Northwest to the Southeast direction.

The number, location and markings on each boundary or corner monument is as follows:

<u>Location</u>	<u>Markings</u>	<u>Description</u>
No. 1: SW Corner	SW COR.	2"x 2"x 4' wooden post
No. 2: NW Corner	NW COR.	2"x 2"x 4' wooden post; Cor. 2 is common with Cor. 3 of the SWS 16 claim
No. 3: NE Corner	NE COR.	2"x 2"x 4' wooden post
No. 4: SE Corner	SE COR.	2"x 2"x 4' wooden post

As erected in the ground, each monument is marked as described above by a 2"x2"x4' wooden post with metal tag.

The work of location consisted of making a claim map as provided in N.R.S. 517-040.

Dated this 12th day of October, 2009

SIGNATURE OF LOCATOR:



Jennifer Taelour
Agent for Cordex Exploration Company

DOC # 0214058

10/27/2009

02:00 PM

Official Record

Recording requested By
CORDEX EXPLORATION CO

Eureka County - NV

Mike Rebaleati - Recorder

Fee: \$22.50

Page 1 of 1

RPTT

Recorded By: LLH

Book- 495 Page- 0101



0214058

CERTIFICATE OF LOCATION
LODE MINING CLAIM

The undersigned affirms that this document contains no Social Security numbers.

TO ALL WHOM IT MAY CONCERN:

The undersigned hereby certifies that he has caused to be located the SWS 20 Lode Mining Claim in the following quarter section(s) SE ¼ of Section 26, and the SW ¼ of Section 25, Township 19 North, Range 52 East, M.D.B.&M. in Eureka County, Nevada, on the 1st day of September 2009.

Name and mailing of locator is:

Cordex Exploration Company
573 E. Second Street
Reno, Nevada 89502

The claim is approximately 1500 feet long and 600 feet wide, such that 1480 feet are claimed in a Southeasterly direction and 20 feet in a Northwesterly direction from the point of discovery (monument of location), at which the Notice of Location was posted, together with 300 feet on each side of the monument of location and center line of the claim. The general course of the lode or vein is from the Northwest to the Southeast direction.

The number, location and markings on each boundary or corner monument is as follows:

<u>Location</u>	<u>Markings</u>	<u>Description</u>
No. 1: NE Corner	NE COR.	2"x 2"x 4' wooden post
No. 2: SE Corner	SE COR.	2"x 2"x 4' wooden post; Cor. 2 is common with Cor. 3 of the SWS 18 claim
No. 3: SW Corner	SW COR.	2"x 2"x 4' wooden post
No. 4: NW Corner	NW COR.	2"x 2"x 4' wooden post

As erected in the ground, each monument is marked as described above by a 2"x2"x4' wooden post with metal tag.

The work of location consisted of making a claim map as provided in N.R.S. 517-040.

Dated this 12th day of October, 2009

SIGNATURE OF LOCATOR:



Jennifer Taelour
Agent for Cordex Exploration Company

DOC # 0214059

10/27/2009

02:00 PM

Official Record

Recording requested By
CORDEX EXPLORATION CO

Eureka County - NV
Mike Rebaleati - Recorder

Fee: \$22.50

Page 1 of 1

RPTT:

Recorded By: LLH

Book- 495 Page- 0102



0214059

CERTIFICATE OF LOCATION
LODE MINING CLAIM

*The undersigned affirms that this document contains
no Social Security numbers.*

TO ALL WHOM IT MAY CONCERN:

The undersigned hereby certifies that he has caused
to be located the SWS 21 Lode Mining Claim in the
following quarter section(s) NE, SE ¼ of Section 26,
Township 19 North, Range 52 East, M.D.B.&M. in
Eureka County, Nevada, on the 1st day of September
2009.

Name and mailing of locator is:

Cordex Exploration Company
573 E. Second Street
Reno, Nevada 89502

The claim is approximately 1500 feet long and 600 feet wide, such that 20 feet are claimed in a
Southeasterly direction and 1480 feet in a Northwesterly direction from the point of discovery
(monument of location), at which the Notice of Location was posted, together with 300 feet on each side
of the monument of location and center line of the claim. The general course of the lode or vein is from
the Northwest to the Southeast direction.

The number, location and markings on each boundary or corner monument is as follows:

<u>Location</u>	<u>Markings</u>	<u>Description</u>
No. 1: SW Corner	SW COR.	2"x 2"x 4' wooden post
No. 2: NW Corner	NW COR.	2"x 2"x 4' wooden post; Cor. 2 is common with Cor. 3 of the SWS 2 claim
No. 3: NE Corner	NE COR.	2"x 2"x 4' wooden post
No. 4: SE Corner	SE COR.	2"x 2"x 4' wooden post

As erected in the ground, each monument is marked as described above by a 2"x2"x4' wooden post with
metal tag.

The work of location consisted of making a claim map as provided in N.R.S. 517-040.

Dated this 12th day of October, 2009

SIGNATURE OF LOCATOR:



Jennifer Taelour
Agent for Cordex Exploration Company

DOC # 0214060

10/27/2009 02:00 PM

Official Record

Recording requested By
CORDEX EXPLORATION CO

Eureka County - NV

Mike Rebaleati - Recorder

Fee: \$22.50

Page 1 of 1

RPTT.

Recorded By: LLH

Book- 495 Page- 0103



0214060

CERTIFICATE OF LOCATION
LODE MINING CLAIM

*The undersigned affirms that this document contains
no Social Security numbers.*

TO ALL WHOM IT MAY CONCERN:

The undersigned hereby certifies that he has caused
to be located the SWS 22 Lode Mining Claim in the
following quarter section(s) SE ¼ of Section 26, and
the SW ¼ of Section 25, Township 19 North, Range
52 East, M.D.B.&M. in Eureka County, Nevada, on
the 1st day of September 2009.

Name and mailing of locator is:

Cordex Exploration Company
573 E. Second Street
Reno, Nevada 89502

The claim is approximately 1500 feet long and 600 feet wide, such that 1480 feet are claimed in a
Southeasterly direction and 20 feet in a Northwesterly direction from the point of discovery (monument
of location), at which the Notice of Location was posted, together with 300 feet on each side of the
monument of location and center line of the claim. The general course of the lode or vein is from the
Northwest to the Southeast direction.

The number, location and markings on each boundary or corner monument is as follows:

<u>Location</u>	<u>Markings</u>	<u>Description</u>
No. 1: NE Corner	NE COR.	2"x 2"x 4' wooden post
No. 2: SE Corner	SE COR.	2"x 2"x 4' wooden post; Cor. 2 is common with Cor. 3 of the SWS 20 claim
No. 3: SW Corner	SW COR.	2"x 2"x 4' wooden post
No. 4: NW Corner	NW COR.	2"x 2"x 4' wooden post

As erected in the ground, each monument is marked as described above by a 2"x2"x4' wooden post with
metal tag.

The work of location consisted of making a claim map as provided in N.R.S. 517-040.

Dated this 12th day of October, 2009

SIGNATURE OF LOCATOR:



Jennifer Taelour
Agent for Cordex Exploration Company

DOC # 0214061

10/27/2009

02:00 PM

Official Record

Recording requested By
CORDEX EXPLORATION CO

Eureka County - NV

Mike Rebaleati - Recorder

Fee \$22.50

Page 1 of 1

RPTT:

Recorded By: LLH

Book- 495 Page- 0104



0214061

CERTIFICATE OF LOCATION
LODE MINING CLAIM

The undersigned affirms that this document contains no Social Security numbers.

TO ALL WHOM IT MAY CONCERN:

The undersigned hereby certifies that he has caused to be located the SWS 23 Lode Mining Claim in the following quarter section(s) SE ¼ of Section 26, Township 19 North, Range 52 East, M.D.B.&M. in Eureka County, Nevada, on the 1st day of September 2009.

Name and mailing of locator is:

Cordex Exploration Company
573 E. Second Street
Reno, Nevada 89502

The claim is approximately 1500 feet long and 600 feet wide, such that 20 feet are claimed in a Southeasterly direction and 1480 feet in a Northwesterly direction from the point of discovery (monument of location), at which the Notice of Location was posted, together with 300 feet on each side of the monument of location and center line of the claim. The general course of the lode or vein is from the Northwest to the Southeast direction.

The number, location and markings on each boundary or corner monument is as follows:


<u>Location</u>	<u>Markings</u>	<u>Description</u>
No. 1: SW Corner	SW COR.	2"x 2"x 4' wooden post
No. 2: NW Corner	NW COR.	2"x 2"x 4' wooden post; Cor. 2 is common with Cor. 3 of the SWS 4 claim
No. 3: NE Corner	NE COR.	2"x 2"x 4' wooden post
No. 4: SE Corner	SE COR.	2"x 2"x 4' wooden post

As erected in the ground, each monument is marked as described above by a 2"x2"x4' wooden post with metal tag.

The work of location consisted of making a claim map as provided in N.R.S. 517-040.

Dated this 12th day of October, 2009

SIGNATURE OF LOCATOR:



Jennifer Taelour
Agent for Cordex Exploration Company

DOC # 0214062

10/27/2009

02:00 PM

Official Record

Recording requested By
CORDEX EXPLORATION CO

Eureka County - NV

Mike Rebaleati - Recorder

Fee: \$22.50

Page 1 of 1

RPTT:

Recorded By: LLH

Book- 495 Page- 0105



0214062

CERTIFICATE OF LOCATION
LODE MINING CLAIM

*The undersigned affirms that this document contains
no Social Security numbers.*

TO ALL WHOM IT MAY CONCERN:

The undersigned hereby certifies that he has caused
to be located the SWS 24 Lode Mining Claim in the
following quarter section(s) SE ¼ of Section 26, and
the SW ¼ of Section 25, Township 19 North, Range
52 East, M.D.B. & M. in Eureka County, Nevada, on
the 1st day of September 2009.

Name and mailing of locator is:

Cordex Exploration Company
573 E. Second Street
Reno, Nevada 89502

The claim is approximately 1500 feet long and 600 feet wide, such that 1480 feet are claimed in a
Southeasterly direction and 20 feet in a Northwesterly direction from the point of discovery (monument
of location), at which the Notice of Location was posted, together with 300 feet on each side of the
monument of location and center line of the claim. The general course of the lode or vein is from the
Northwest to the Southeast direction.

The number, location and markings on each boundary or corner monument is as follows:

<u>Location</u>	<u>Markings</u>	<u>Description</u>
No. 1: NE Corner	NE COR.	2"x 2"x 4' wooden post
No. 2: SE Corner	SE COR.	2"x 2"x 4' wooden post; Cor. 2 is common with Cor. 3 of the SWS 22 claim
No. 3: SW Corner	SW COR.	2"x 2"x 4' wooden post
No. 4: NW Corner	NW COR.	2"x 2"x 4' wooden post

As erected in the ground, each monument is marked as described above by a 2"x2"x4' wooden post with
metal tag.

The work of location consisted of making a claim map as provided in N.R.S. 517-040.

Dated this 12th day of October, 2009

SIGNATURE OF LOCATOR:



Jennifer Taelour
Agent for Cordex Exploration Company

DOC # 0214063

10/27/2009

02:00 PM

Official Record

Recording requested By
CORDEX EXPLORATION CO

Eureka County - NV

Mike Rebaleati - Recorder

Fee: \$22.50

Page 1 of 1

RPTT.

Recorded By: LLH

Book- 495 Page- 0106



0214063

CERTIFICATE OF LOCATION
LODE MINING CLAIM

*The undersigned affirms that this document contains
no Social Security numbers.*

TO ALL WHOM IT MAY CONCERN:

The undersigned hereby certifies that he has caused
to be located the SWS 25 Lode Mining Claim in the
following quarter section(s): SW, SE ¼ of Section
26, Township 19 North, Range 52 East, M.D.B.&M.
in Eureka County, Nevada, on the 1st day of
September 2009.

Name and mailing of locator is:

Cordex Exploration Company
573 E. Second Street
Reno, Nevada 89502

The claim is approximately 1500 feet long and 600 feet wide, such that 20 feet are claimed in a
Southeasterly direction and 1480 feet in a Northwesterly direction from the point of discovery
(monument of location), at which the Notice of Location was posted, together with 300 feet on each side
of the monument of location and center line of the claim. The general course of the lode or vein is from
the Northwest to the Southeast direction.

The number, location and markings on each boundary or corner monument is as follows:

<u>Location</u>	<u>Markings</u>	<u>Description</u>
No. 1: SW Corner	SW COR.	2"x 2"x 4' wooden post
No. 2: NW Corner	NW COR.	2"x 2"x 4' wooden post; Cor. 2 is common with Cor. 3 of the SWS 6 claim
No. 3: NE Corner	NE COR.	2"x 2"x 4' wooden post
No. 4: SE Corner	SE COR.	2"x 2"x 4' wooden post

As erected in the ground, each monument is marked as described above by a 2"x2"x4' wooden post with
metal tag.

The work of location consisted of making a claim map as provided in N.R.S. 517-040.

Dated this 12th day of October, 2009

SIGNATURE OF LOCATOR:



Jennifer Taelour
Agent for Cordex Exploration Company

DOC # 0214064

10/27/2009

02:00 PM

Official Record

Recording requested By
CORDEX EXPLORATION CO

Eureka County - NV

Mike Rebaleati - Recorder

Fee: \$22.50

Page 1 of 1

RPTT:

Recorded By: LLH

Book- 495 Page- 0107



0214064

CERTIFICATE OF LOCATION
LODE MINING CLAIM

The undersigned affirms that this document contains no Social Security numbers.

TO ALL WHOM IT MAY CONCERN:

The undersigned hereby certifies that he has caused to be located the SWS 26 Lode Mining Claim in the following quarter section(s) SE ¼ of Section 26, and the NE ¼ of Section 35, Township 19 North, Range 52 East, M.D.B.&M. in Eureka County, Nevada, on the 1st day of September 2009.

Name and mailing of locator is:

Cordex Exploration Company
573 E. Second Street
Reno, Nevada 89502

The claim is approximately 1500 feet long and 600 feet wide, such that 1480 feet are claimed in a Southeasterly direction and 20 feet in a Northwesterly direction from the point of discovery (monument of location), at which the Notice of Location was posted, together with 300 feet on each side of the monument of location and center line of the claim. The general course of the lode or vein is from the Northwest to the Southeast direction.

The number, location and markings on each boundary or corner monument is as follows:

<u>Location</u>	<u>Markings</u>	<u>Description</u>
No. 1: NE Corner	NE COR.	2"x 2"x 4' wooden post
No. 2: SE Corner	SE COR.	2"x 2"x 4' wooden post; Cor. 2 is common with Cor. 3 of the SWS 24 claim
No. 3: SW Corner	SW COR.	2"x 2"x 4' wooden post
No. 4: NW Corner	NW COR.	2"x 2"x 4' wooden post

As erected in the ground, each monument is marked as described above by a 2"x2"x4' wooden post with metal tag.

The work of location consisted of making a claim map as provided in N.R.S. 517-040.

Dated this 12th day of October, 2009

SIGNATURE OF LOCATOR:


Jennifer Taelour
Agent for Cordex Exploration Company

DOC # 0214065

10/27/2009

02:00 PM

Official Record

Recording requested By
CORDEX EXPLORATION CO

Eureka County - NV

Mike Rebaleati - Recorder

Fee: \$22.50

Page 1 of 1

RPTT:

Recorded By: LLH

Book- 495 Page- 0108



0214065

CERTIFICATE OF LOCATION
LODE MINING CLAIM

The undersigned affirms that this document contains no Social Security numbers.

TO ALL WHOM IT MAY CONCERN:

The undersigned hereby certifies that he has caused to be located the SWS 27 Lode Mining Claim in the following quarter section(s): SW, SE ¼ of Section 26, Township 19 North, Range 52 East, M.D.B.&M. in Eureka County, Nevada, on the 1st day of September 2009.

Name and mailing of locator is:

Cordex Exploration Company
573 E. Second Street
Reno, Nevada 89502

The claim is approximately 1500 feet long and 600 feet wide, such that 20 feet are claimed in a Southeasterly direction and 1480 feet in a Northwesterly direction from the point of discovery (monument of location), at which the Notice of Location was posted, together with 300 feet on each side of the monument of location and center line of the claim. The general course of the lode or vein is from the Northwest to the Southeast direction.

The number, location and markings on each boundary or corner monument is as follows:

<u>Location</u>	<u>Markings</u>	<u>Description</u>
No. 1: SW Corner	SW COR.	2"x 2"x 4' wooden post
No. 2: NW Corner	NW COR.	2"x 2"x 4' wooden post. Cor. 2 is common with Cor. 3 of the SWS 8 claim
No. 3: NE Corner	NE COR.	2"x 2"x 4' wooden post
No. 4: SE Corner	SE COR.	2"x 2"x 4' wooden post

As erected in the ground, each monument is marked as described above by a 2"x2"x4' wooden post with metal tag.

The work of location consisted of making a claim map as provided in N.R.S. 517-040.

Dated this 12th day of October, 2009

SIGNATURE OF LOCATOR:



Jennifer Taelour
Agent for Cordex Exploration Company

DOC # 0214066

10/27/2009 02:00 PM

Official Record

Recording requested By
CORDEX EXPLORATION CO

Eureka County - NV
Mike Rebaleati - Recorder

Fee \$22.50 Page 1 of 1
RPTT Recorded By: LLH
Book- 495 Page- 0109



0214066

DOC # 0214067

10/27/2009

02:00 PM

Official Record

Recording requested By
CORDEX EXPLORATION CO

Eureka County - NV

Mike Rebaleati - Recorder

Fee: \$22.50

Page 1 of 1

RPTT.

Recorded By: LLH

Book- 495 Page- 0110



0214067

CERTIFICATE OF LOCATION
LODE MINING CLAIM

The undersigned affirms that this document contains no Social Security numbers.

TO ALL WHOM IT MAY CONCERN:

The undersigned hereby certifies that he has caused to be located the SWS 28 Lode Mining Claim in the following quarter section(s) SE ¼ of Section 26, and the NE ¼ of Section 35, Township 19 North, Range 52 East, M.D.B.&M. in Eureka County, Nevada, on the 1st day of September 2009.

Name and mailing of locator is:

Cordex Exploration Company
573 E. Second Street
Reno, Nevada 89502

The claim is approximately 1500 feet long and 600 feet wide, such that 1480 feet are claimed in a Southeasterly direction and 20 feet in a Northwesterly direction from the point of discovery (monument of location), at which the Notice of Location was posted, together with 300 feet on each side of the monument of location and center line of the claim. The general course of the lode or vein is from the Northwest to the Southeast direction.

The number, location and markings on each boundary or corner monument is as follows:

<u>Location</u>	<u>Markings</u>	<u>Description</u>
No. 1: NE Corner	NE COR.	2"x 2"x 4' wooden post
No. 2: SE Corner	SE COR.	2"x 2"x 4' wooden post; Cor. 2 is common with Cor. 3 of the SWS 26 claim
No. 3: SW Corner	SW COR.	2"x 2"x 4' wooden post
No. 4: NW Corner	NW COR.	2"x 2"x 4' wooden post

As erected in the ground, each monument is marked as described above by a 2"x2"x4' wooden post with metal tag.

The work of location consisted of making a claim map as provided in N.R.S. 517-040.

Dated this 12th day of October, 2009

SIGNATURE OF LOCATOR:

Jennifer Taelour
Agent for Cordex Exploration Company

CERTIFICATE OF LOCATION
LODE MINING CLAIM

The undersigned affirms that this document contains no Social Security numbers.

TO ALL WHOM IT MAY CONCERN:

The undersigned hereby certifies that he has caused to be located the SWS 29 Lode Mining Claim in the following quarter section(s): NE ¼ of Section 35, and the SW, SE ¼ of Section 26, Township 19 North, Range 52 East, M.D.B. & M. in Eureka County, Nevada, on the 1st day of September 2009.

Name and mailing of locator is:

Cordex Exploration Company
573 E. Second Street
Reno, Nevada 89502

The claim is approximately 1500 feet long and 600 feet wide, such that 20 feet are claimed in a Southeasterly direction and 1480 feet in a Northwesterly direction from the point of discovery (monument of location), at which the Notice of Location was posted, together with 300 feet on each side of the monument of location and center line of the claim. The general course of the lode or vein is from the Northwest to the Southeast direction.

The number, location and markings on each boundary or corner monument is as follows:

<u>Location</u>	<u>Markings</u>	<u>Description</u>
No. 1: SW Corner	SW COR.	2"x 2"x 4' wooden post
No. 2: NW Corner	NW COR.	2"x 2"x 4' wooden post; Cor. 2 is common with Cor. 3 of the SWS 10 claim
No. 3: NE Corner	NE COR.	2"x 2"x 4' wooden post
No. 4: SE Corner	SE COR.	2"x 2"x 4' wooden post

As erected in the ground, each monument is marked as described above by a 2"x2"x4' wooden post with metal tag.

The work of location consisted of making a claim map as provided in N.R.S. 517-040.

Dated this 12th day of October, 2009

SIGNATURE OF LOCATOR:



Jennifer Taelour
Agent for Cordex Exploration Company

DOC # 0214068

10/27/2009

02:00 PM

Official Record

Recording requested By
CORDEX EXPLORATION CO

Eureka County - NV

Mike Rebaleati - Recorder

Fee \$22.50

Page 1 of 1

RPTT.

Recorded By: LLH

Book- 495 Page- 0111



0214068

CERTIFICATE OF LOCATION
LODE MINING CLAIM

*The undersigned affirms that this document contains
no Social Security numbers.*

TO ALL WHOM IT MAY CONCERN:

The undersigned hereby certifies that he has caused
to be located the SWS 30 Lode Mining Claim in the
following quarter section(s) NE ¼ of Section 35, and
the SE ¼ of Section 26, Township 19 North, Range
52 East, M.D.B.&M. in Eureka County, Nevada, on
the 1st day of September 2009.

Name and mailing of locator is:

Cordex Exploration Company
573 E. Second Street
Reno, Nevada 89502

The claim is approximately 1500 feet long and 600 feet wide, such that 1480 feet are claimed in a
Southeasterly direction and 20 feet in a Northwesterly direction from the point of discovery (monument
of location), at which the Notice of Location was posted, together with 300 feet on each side of the
monument of location and center line of the claim. The general course of the lode or vein is from the
Northwest to the Southeast direction.

The number, location and markings on each boundary or corner monument is as follows:

<u>Location</u>	<u>Markings</u>	<u>Description</u>
No. 1: NE Corner	NE COR.	2"x 2"x 4' wooden post
No. 2: SE Corner	SE COR.	2"x 2"x 4' wooden post; Cor. 2 is common with Cor. 3 of the SWS 28 claim
No. 3: SW Corner	SW COR.	2"x 2"x 4' wooden post
No. 4: NW Corner	NW COR.	2"x 2"x 4' wooden post

As erected in the ground, each monument is marked as described above by a 2"x2"x4' wooden post with
metal tag.

The work of location consisted of making a claim map as provided in N.R.S. 517-040.

Dated this 12th day of October, 2009

SIGNATURE OF LOCATOR:



Jennifer Taelour
Agent for Cordex Exploration Company

DOC # 0214069
10/27/2009 02:00 PM
Official Record
Recording requested By
CORDEX EXPLORATION CO
Eureka County - NV
Mike Rebaleati - Recorder
Fee: \$22.50 Page 1 of 1
RPTT: Recorded By: LLH
Book- 495 Page- 0112



0214069

DOC # 0214070

10/27/2009

02:00 PM

Official Record

Recording requested By
CORDEX EXPLORATION CO

Eureka County - NV

Mike Rebaleati - Recorder

Fee: \$22.50

Page 1 of 1

RPTT

Recorded By: LLH

Book- 495 Page- 0113



0214070

CERTIFICATE OF LOCATION
LODE MINING CLAIM

The undersigned affirms that this document contains no Social Security numbers.

TO ALL WHOM IT MAY CONCERN:

The undersigned hereby certifies that he has caused to be located the SWS 31 Lode Mining Claim in the following quarter section(s): SW, SE ¼ of Section 26, and the NW, NE ¼ of Section 35 Township 19 North, Range 52 East, M.D.B.&M. in Eureka County, Nevada, on the 1st day of September 2009.

Name and mailing of locator is:

Cordex Exploration Company
573 E. Second Street
Reno, Nevada 89502

The claim is approximately 1500 feet long and 600 feet wide, such that 20 feet are claimed in a Southeasterly direction and 1480 feet in a Northwesterly direction from the point of discovery (monument of location), at which the Notice of Location was posted, together with 300 feet on each side of the monument of location and center line of the claim. The general course of the lode or vein is from the Northwest to the Southeast direction.

The number, location and markings on each boundary or corner monument is as follows:

<u>Location</u>	<u>Markings</u>	<u>Description</u>
No. 1: SW Corner	SW COR.	2"x 2"x 4' wooden post
No. 2: NW Corner	NW COR.	2"x 2"x 4' wooden post; Cor. 2 is common with Cor. 3 of the SWS 12 claim
No. 3: NE Corner	NE COR.	2"x 2"x 4' wooden post
No. 4: SE Corner	SE COR.	2"x 2"x 4' wooden post

As erected in the ground, each monument is marked as described above by a 2"x2"x4' wooden post with metal tag.

The work of location consisted of making a claim map as provided in N.R.S. 517-040.

Dated this 12th day of October, 2009

SIGNATURE OF LOCATOR:

Jennifer Taelour
Agent for Cordex Exploration Company

DOC # 0214071

10/27/2009

02:00 PM

Official Record

Recording requested By
CORDEX EXPLORATION CO

Eureka County - NV

Mike Rebaleati - Recorder

Fee: \$22.50

Page 1 of 1

RPTT.

Recorded By: LLH

Book- 495 Page- 0114



0214071

CERTIFICATE OF LOCATION
LODE MINING CLAIM

*The undersigned affirms that this document contains
no Social Security numbers.*

TO ALL WHOM IT MAY CONCERN:

The undersigned hereby certifies that he has caused
to be located the SWS 32 Lode Mining Claim in the
following quarter section(s) NW, NE ¼ of Section
35, Township 19 North, Range 52 East, M.D.B.&M.
in Eureka County, Nevada, on the 1st day of
September 2009.

Name and mailing of locator is:

Cordex Exploration Company
573 E. Second Street
Reno, Nevada 89502

The claim is approximately 1500 feet long and 600 feet wide, such that 1480 feet are claimed in a
Southeasterly direction and 20 feet in a Northwesterly direction from the point of discovery (monument
of location), at which the Notice of Location was posted, together with 300 feet on each side of the
monument of location and center line of the claim. The general course of the lode or vein is from the
Northwest to the Southeast direction.

The number, location and markings on each boundary or corner monument is as follows:

<u>Location</u>	<u>Markings</u>	<u>Description</u>
No. 1: NE Corner	NE COR.	2"x 2"x 4' wooden post
No. 2: SE Corner	SE COR.	2"x 2"x 4' wooden post
No. 3: SW Corner	SW COR.	Cor 3 bears ~11,333' N38°W from SW Cor of Section 6, 2"x 2"x 4' wooden post; T 18N, R.53 E
No. 4: NW Corner	NW COR.	2"x 2"x 4' wooden post

As erected in the ground, each monument is marked as described above by a 2"x2"x4' wooden post with
metal tag.

The work of location consisted of making a claim map as provided in N.R.S. 517-040.

Dated this 12th day of October, 2009

SIGNATURE OF LOCATOR:

Jennifer Taelour
Agent for Cordex Exploration Company