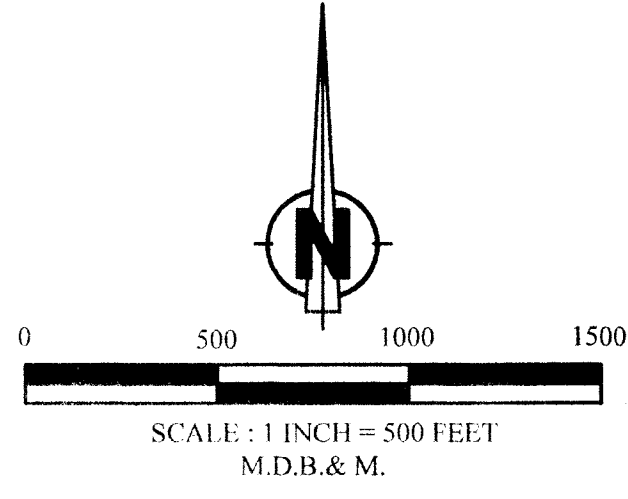


T 33 N  
T 32 N



TIE POINT:  
FROM THE NW CORNER OF SECTION 5, T32N, R52E, BEAR EAST 6 FEET  
THEN NORTH 90 FEET TO CORNER #2 THE NE CORNER OF EW 28.

T 33 N  
T 32 N

EW 1	EW 10	EW 19	EW 28
EW 2	EW 11	EW 20	EW 29
EW 3	EW 12	EW 21	EW 30
EW 4	EW 13	EW 22	EW 31
EW 5	EW 14	EW 23	EW 32
EW 6	EW 15	EW 24	EW 33
EW 7	EW 16	EW 25	EW 34
EW 8	EW 17	EW 26	EW 35
EW 9	EW 18	EW 27	EW 36

ELKO COUNTY  
EUREKA COUNTY

R 51 E

R 52 E

T 32 N

TIE POINT:  
FROM THE NW CORNER OF SECTION 7, T32N, R52E, BEAR EAST 5345 FEET  
THEN NORTH 65 FEET TO CORNER #1 THE NW CORNER OF EW 73.

EW 73
EW 74
EW 75
EW 76
EW 77
EW 78
EW 79
EW 80
EW 81

TIE POINT:  
FROM THE NW CORNER OF SECTION 7, T32N, R52E, BEAR WEST 630 FEET  
THEN SOUTH 5200 FEET TO CORNER #1 THE NW CORNER OF EW 37.

1

12


7

8

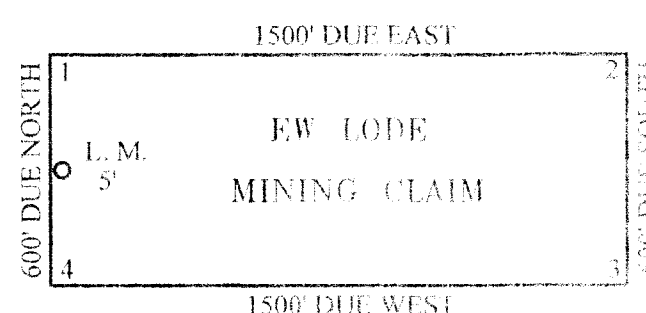
EW 37	EW 46	EW 55	EW 64
EW 38	EW 47	EW 56	EW 65
EW 39	EW 48	EW 57	EW 66
EW 40	EW 49	EW 58	EW 67
EW 41	EW 50	EW 59	EW 68
EW 42	EW 51	EW 60	EW 69
EW 43	EW 52	EW 61	EW 70
EW 44	EW 53	EW 62	EW 71
EW 45	EW 54	EW 63	EW 72

ELKO COUNTY  
EUREKA COUNTY

DOC # 0214216  
11/19/2009 02:03 PM  
Official Record  
Eureka County - NV  
Mike Rebaletti - Recorder  
Fee: \$1,534.00  
Book- Page- 0000



TYPICAL CLAIM & CORNER NUMBER



INDICATES A FOUND SECTION CORNER

LOCATION DATES:  
SEPTEMBER 6, 2009 ---- EW 1-22  
SEPTEMBER 7, 2009 ---- EW 73-81  
SEPTEMBER 8, 2009 ---- EW 82-111  
SEPTEMBER 30, 2009 ---- EW 112-127

DISCOVER, LOCATOR, AND CLAIMANT:  
EVOLVING GOLD CORP.  
500 COFFMAN ST., SUITE 201  
LONGMONT, COLORADO 80501

EW LODGE MINING CLAIMS  
NUMBERS 1-127.  
SECTIONS 1,12,13, T32N, R51E, M.D.B. & M.  
SECTIONS 5-8,17-22,28,29,31 T32N, R52E, M.D.B. & M.  
SECTIONS 31,32 T33N, R52E, M.D.B. & M.  
SECTION 36, T33N, R51E, M.D.B. & M.  
ELKO & EUREKA COUNTIES, NEVADA

ALL CLAIM CORNERS AND LOCATION MONUMENTS ARE 1.5" X 1.5" X 4" WOOD POST.  
ALL CLAIM LOCATION MONUMENTS SET IN 5 FEET FROM CLAIM END CENTER UNLESS NOTED.  
ALL CLAIM ARE 600 FEET WIDE BY 1500 FEET LONG UNLESS NOTED ON MAP

R 51 E

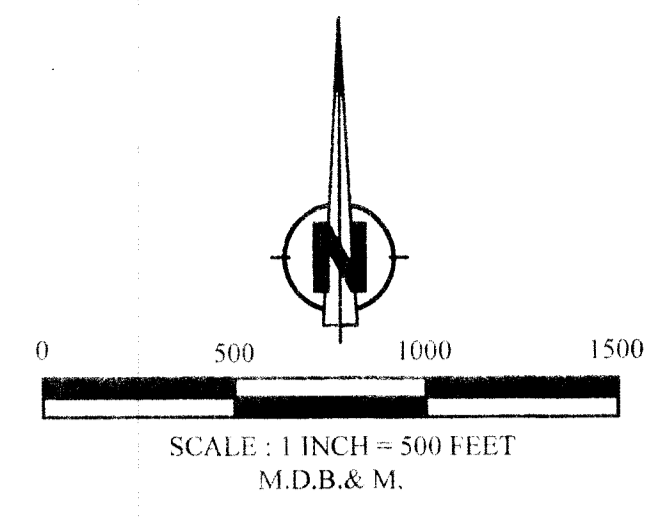
R 52 E

T 32 N

13

17

58



T 32 N R 52 E

EW 85	EW 94	EW 103	
EW 86	EW 95	EW 104	
EW 87	EW 96	EW 105	
EW 88	EW 97	EW 106	
EW 89	EW 98	EW 107	
EW 90	EW 99	EW 108	
EW 91	EW 100	EW 109	
EW 82	EW 92	EW 110	
EW 83	EW 92	EW 101	EW 110
EW 84	EW 93	EW 102	EW 111

TIE POINT:  
FROM THE NW CORNER OF SECTION 28, T32N, R52E, BEAR EAST 100 FEET  
THEN SOUTH 60 FEET TO CORNER #3 THE SE CORNER OF EW 111.

TIE POINT:  
FROM THE NW CORNER OF SECTION 28, T32N, R52E, BEAR WEST 50 FEET  
THEN NORTH 10 FEET TO CORNER #1 THE NW CORNER OF EW 112.

T 32 N R 52 E

EW 112	EW 113	EW 114	EW 115
EW 116	EW 117	EW 118	EW 119
EW 120	EW 121	EW 122	EW 123
EW 124	EW 125	EW 126	EW 127

ELKO COUNTY  
EUREKA COUNTY

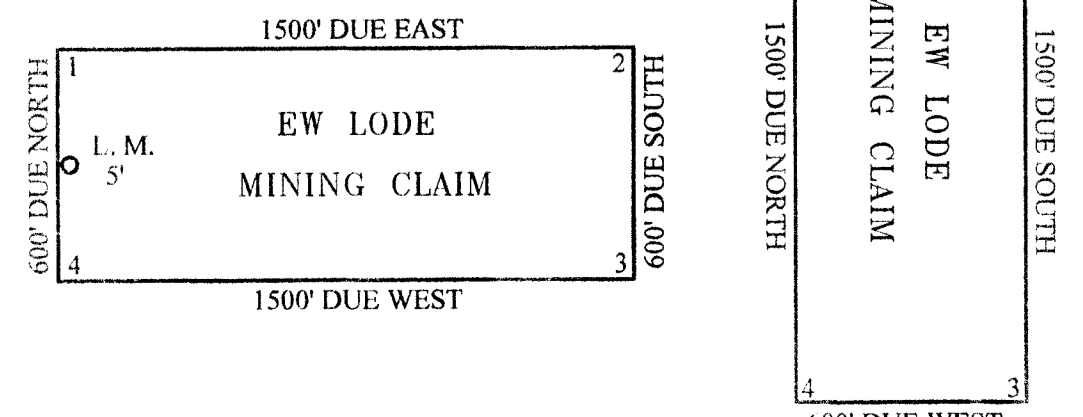
T 32 N  
R 52 E

DOC # 0214216

11/19/2009 02:03 PM  
**Official Record**  
Recorded & Indexed By  
Eureka County - NV  
Mike Rebaletti - Recorder  
Fee \$1,534.00 Page 2 of 2  
Book 8013 Recordset By  
Book- Page- 0000

LOCATION DATES:  
SEPTEMBER 6, 2009 --- EW 1-72  
SEPTEMBER 7, 2009 --- EW 73-81  
SEPTEMBER 8, 2009 --- EW 82-111  
SEPTEMBER 30, 2009 --- EW 112-127

TYPICAL CLAIM & CORNER NUMBERS



ALL CLAIM CORNERS AND LOCATION MONUMENTS ARE 1.5" X 1.5" X 4" WOOD POST.  
ALL CLAIM LOCATION MONUMENTS SET IN 5 FEET FROM CLAIM END CENTER UNLESS NOTED.  
ALL CLAIM ARE 600 FEET WIDE BY 1500 FEET LONG UNLESS NOTED ON MAP.

⊕ INDICATES A FOUND SECTION CORNER.

DISCOVER, LOCATOR, AND CLAIMANT:  
EVOLVING GOLD CORP.  
500 COFFMAN ST., SUITE 201  
LONGMONT, COLORADO 80501

EW LODE MINING CLAIMS  
NUMBERS 1-127.  
SECTIONS 1,12,13, T32N, R51E, M.D.B.&M.  
SECTIONS 5-8,17-22,28,29,31 T32N, R52E, M.D.B.&M.  
SECTIONS 31,32 T33N, R52E, M.D.B.&M.  
SECTION 36, T33N, R51E, M.D.B.&M.  
ELKO & EUREKA COUNTIES, NEVADA