

Official RecordRecording requested By
KLONDEX GOLD & SILVEREureka County - NV
Mike Rebaleati - Recorder

Fee: \$22.50

Page 1 of 1

RPTT:

Recorded By: FES

Book- 496 Page- 0077

**CERTIFICATE OF LOCATION
LODE MINING CLAIM****TO ALL WHOM IT MAY CONCERN:**

The undersigned hereby certifies that he has caused to be located the
HS 49 Lode Mining Claim in the following quarter sections(s):

| <u>1/4</u> | <u>Section</u> | <u>Township</u> | <u>Range</u> | <u>Meridian</u> |
|------------|----------------|-----------------|--------------|-----------------|
| NE | 14 | T29N | R48E | MDB&M |



0214248

in Eureka County, Nevada, on the 3rd day of September, 2009.

RECORDER'S STAMP

Name and mailing address of locator is: MinQuest Inc.,
4235 Christy Way
Reno, NV 89519

The Claim is approximately 1500 feet long and 600 feet wide, such that 10 feet are claimed in a Southwest direction and 1490 feet in a Northeast direction from the point of discovery (monument of location), at which the Notice of Location was posted, together with 300 feet on each side of the monument of location and center line of the Claim. The general course of the lode or vein is from the Northeast to Southwest direction.

The number, location and markings on each corner monument are as follows:

| | <u>Location</u> | <u>Markings</u> | <u>Description</u> |
|--------|------------------|-----------------|------------------------|
| No. 1: | Northwest Corner | N.W. Corner | 2" x 2" x 4' wood post |
| No. 2: | Northeast Corner | N.E. Corner | 2" x 2" x 4' wood post |
| No. 3: | Southeast Corner | S.E. Corner | 2" x 2" x 4' wood post |
| No. 4: | Southwest Corner | S.W. Corner | 2" x 2" x 4' wood post |

As erected on the ground, each corner monument is marked as described above by scribed metal tags.

The work of location consisted of making a claim map as provided in NRS 517.040.

The undersigned hereby affirms that there is no Social Security number contained in this document.

Dated this 18th day of November, 2009

SIGNATURE OF LOCATOR:

By:

Richard Kern, Agent

Official RecordRecording requested By
KLONDEX GOLD & SILVEREureka County - NV
Mike Rebaleati - Recorder

Fee: \$22.50

Page 1 of 1

RPTT:

Recorded By FES

Book- 496 Page- 0078

**CERTIFICATE OF LOCATION
LODE MINING CLAIM****TO ALL WHOM IT MAY CONCERN:**

The undersigned hereby certifies that he has caused to be located the
HS 51 Lode Mining Claim in the following quarter sections(s):

| <u>1/4</u> | <u>Section</u> | <u>Township</u> | <u>Range</u> | <u>Meridian</u> |
|------------|----------------|-----------------|--------------|-----------------|
| NE | 14 | T29N | R48E | MDB&M |

in Eureka County, Nevada, on the 3rd day of September, 2009 .

RECORDER'S STAMP

Name and mailing address of locator is: MinQuest Inc.,
4235 Christy Way
Reno, NV 89519

The Claim is approximately 1500 feet long and 600 feet wide, such that 10 feet are claimed in a Southwest direction and 1490 feet in a Northeast direction from the point of discovery (monument of location), at which the Notice of Location was posted, together with 300 feet on each side of the monument of location and center line of the Claim. The general course of the lode or vein is from the Northeast to Southwest direction.

The number, location and markings on each corner monument are as follows:

| | <u>Location</u> | <u>Markings</u> | <u>Description</u> |
|--------|------------------|-----------------|------------------------|
| No. 1: | Northwest Corner | N.W. Corner | 2" x 2" x 4' wood post |
| No. 2: | Northeast Corner | N.E. Corner | 2" x 2" x 4' wood post |
| No. 3: | Southeast Corner | S.E. Corner | 2" x 2" x 4' wood post |
| No. 4: | Southwest Corner | S.W. Corner | 2" x 2" x 4' wood post |

As erected on the ground, each corner monument is marked as described above by scribed metal tags.

The work of location consisted of making a claim map as provided in NRS 517.040.

The undersigned hereby affirms that there is no Social Security number contained in this document.

Dated this 18th day of November, 2009

SIGNATURE OF LOCATOR:

By: Richard Kern, Agent



Official RecordRecording requested By
KLONDEX GOLD & SILVER

Eureka County - NV

Mike Rebaleati - Recorder

Fee: \$22.50

Page 1 of 1

RPTT:

Recorded By FES

Book- 496 Page- 0079

**CERTIFICATE OF LOCATION
LODE MINING CLAIM****TO ALL WHOM IT MAY CONCERN:**

The undersigned hereby certifies that he has caused to be located the
HS 53 Lode Mining Claim in the following quarter sections(s):

| <u>1/4</u> | <u>Section</u> | <u>Township</u> | <u>Range</u> | <u>Meridian</u> |
|------------|----------------|-----------------|--------------|-----------------|
| NE | 14 | T29N | R48E | MDB&M |

in Eureka County, Nevada, on the 3rd day of September, 2009 .

RECORDER'S STAMP

Name and mailing address of locator is: MinQuest Inc.,
4235 Christy Way
Reno, NV 89519

The Claim is approximately 1500 feet long and 600 feet wide, such that 10 feet are claimed in a Southwest direction and 1490 feet in a Northeast direction from the point of discovery (monument of location), at which the Notice of Location was posted, together with 300 feet on each side of the monument of location and center line of the Claim. The general course of the lode or vein is from the Northeast to Southwest direction.

The number, location and markings on each corner monument are as follows:

| | <u>Location</u> | <u>Markings</u> | <u>Description</u> |
|--------|------------------|-----------------|------------------------|
| No. 1: | Northwest Corner | N.W. Corner | 2" x 2" x 4' wood post |
| No. 2: | Northeast Corner | N.E. Corner | 2" x 2" x 4' wood post |
| No. 3: | Southeast Corner | S.E. Corner | 2" x 2" x 4' wood post |
| No. 4: | Southwest Corner | S.W. Corner | 2" x 2" x 4' wood post |

As erected on the ground, each corner monument is marked as described above by scribed metal tags.

The work of location consisted of making a claim map as provided in NRS 517.040.

The undersigned hereby affirms that there is no Social Security number contained in this document.

Dated this 18th day of November, 2009

SIGNATURE OF LOCATOR:

By: 
Richard Kern, Agent

Official RecordRecording requested By
KLONDEX GOLD & SILVER

Eureka County - NV

Mike Rebaleati - Recorder

Fee: \$22.50

Page 1 of 1

RPTT:

Recorded By: FES

Book- 496 Page- 0080

**CERTIFICATE OF LOCATION
LODE MINING CLAIM**

0214251

TO ALL WHOM IT MAY CONCERN:

The undersigned hereby certifies that he has caused to be located the
HS 55 Lode Mining Claim in the following quarter sections(s):

| <u>1/4</u> | <u>Section</u> | <u>Township</u> | <u>Range</u> | <u>Meridian</u> |
|------------|----------------|-----------------|--------------|-----------------|
| NE | 14 | T29N | R48E | MDB&M |

in Eureka County, Nevada, on the 3rd day of September, 2009.

RECORDER'S STAMP

Name and mailing address of locator is: MinQuest Inc.,
 4235 Christy Way
 Reno, NV 89519

The Claim is approximately 1500 feet long and 600 feet wide, such that 10 feet are claimed in a Southwest direction and 1490 feet in a Northeast direction from the point of discovery (monument of location), at which the Notice of Location was posted, together with 300 feet on each side of the monument of location and center line of the Claim. The general course of the lode or vein is from the Northeast to Southwest direction.

The number, location and markings on each corner monument are as follows:

| | <u>Location</u> | <u>Markings</u> | <u>Description</u> |
|--------|------------------|-----------------|------------------------|
| No. 1: | Northwest Corner | N.W. Corner | 2" x 2" x 4' wood post |
| No. 2: | Northeast Corner | N.E. Corner | 2" x 2" x 4' wood post |
| No. 3: | Southeast Corner | S.E. Corner | 2" x 2" x 4' wood post |
| No. 4: | Southwest Corner | S.W. Corner | 2" x 2" x 4' wood post |


As erected on the ground, each corner monument is marked as described above by scribed metal tags.

The work of location consisted of making a claim map as provided in NRS 517.040.

The undersigned hereby affirms that there is no Social Security number contained in this document.

Dated this 18th day of November, 2009

SIGNATURE OF LOCATOR:

By: 
 Richard Kern, Agent

11/30/2009

01:17 PM

Official RecordRecording requested By
KLONDEX GOLD & SILVER

Eureka County - NV

Mike Rebaleati - Recorder

Fee: \$22.50

Page 1 of 1

RPTT.

Recorded By: FES

Book- 496 Page- 0081

**CERTIFICATE OF LOCATION
LODE MINING CLAIM**

0214252

TO ALL WHOM IT MAY CONCERN:

The undersigned hereby certifies that he has caused to be located the
HS 57 Lode Mining Claim in the following quarter sections(s):

| <u>1/4</u> | <u>Section</u> | <u>Township</u> | <u>Range</u> | <u>Meridian</u> |
|------------|----------------|-----------------|--------------|-----------------|
| NE | 14 | T29N | R48E | MDB&M |
| NW | 14 | T29N | R48E | MDB&M |

in Eureka County, Nevada, on the 3rd day of September, 2009.

RECORDER'S STAMP

Name and mailing address of locator is: MinQuest Inc.,
4235 Christy Way
Reno, NV 89519

The Claim is approximately 1500 feet long and 600 feet wide, such that 10 feet are claimed in a Southwest direction and 1490 feet in a Northeast direction from the point of discovery (monument of location), at which the Notice of Location was posted, together with 300 feet on each side of the monument of location and center line of the Claim. The general course of the lode or vein is from the Northeast to Southwest direction.

The number, location and markings on each corner monument are as follows:

| | <u>Location</u> | <u>Markings</u> | <u>Description</u> |
|--------|------------------|-----------------|------------------------|
| No. 1: | Northwest Corner | N.W. Corner | 2" x 2" x 4' wood post |
| No. 2: | Northeast Corner | N.E. Corner | 2" x 2" x 4' wood post |
| No. 3: | Southeast Corner | S.E. Corner | 2" x 2" x 4' wood post |
| No. 4: | Southwest Corner | S.W. Corner | 2" x 2" x 4' wood post |

As erected on the ground, each corner monument is marked as described above by scribed metal tags.

The work of location consisted of making a claim map as provided in NRS 517.040.

The undersigned hereby affirms that there is no Social Security number contained in this document.

Dated this 18th day of November, 2009

SIGNATURE OF LOCATOR:

By: Richard Kern, Agent

DOC # 0214253

11/30/2009

01:17 PM

Official RecordRecording requested By
KLONDEX GOLD & SILVER

Eureka County - NV

Mike Rebaleati - Recorder

Fee: \$22.50

Page 1 of 1

RPTT.

Recorded By: FES

Book- 496 Page- 0082

**CERTIFICATE OF LOCATION
LODE MINING CLAIM**

0214253

TO ALL WHOM IT MAY CONCERN:

The undersigned hereby certifies that he has caused to be located the
HS 59 Lode Mining Claim in the following quarter sections(s):

| <u>1/4</u> | <u>Section</u> | <u>Township</u> | <u>Range</u> | <u>Meridian</u> |
|------------|----------------|-----------------|--------------|-----------------|
| NW | 14 | T29N | R48E | MDB&M |

in Eureka County, Nevada, on the 3rd day of September, 2009 .

RECORDER'S STAMP

Name and mailing address of locator is: MinQuest Inc.,
4235 Christy Way
Reno, NV 89519

The Claim is approximately 1500 feet long and 600 feet wide, such that 10 feet are claimed in a Southwest direction and 1490 feet in a Northeast direction from the point of discovery (monument of location), at which the Notice of Location was posted, together with 300 feet on each side of the monument of location and center line of the Claim. The general course of the lode or vein is from the Northeast to Southwest direction.

The number, location and markings on each corner monument are as follows:

| | <u>Location</u> | <u>Markings</u> | <u>Description</u> |
|--------|------------------|-----------------|------------------------|
| No. 1: | Northwest Corner | N.W. Corner | 2" x 2" x 4' wood post |
| No. 2: | Northeast Corner | N.E. Corner | 2" x 2" x 4' wood post |
| No. 3: | Southeast Corner | S.E. Corner | 2" x 2" x 4' wood post |
| No. 4: | Southwest Corner | S.W. Corner | 2" x 2" x 4' wood post |

As erected on the ground, each corner monument is marked as described above by scribed metal tags.

The work of location consisted of making a claim map as provided in NRS 517.040.

The undersigned hereby affirms that there is no Social Security number contained in this document.

Dated this 18th day of November, 2009

SIGNATURE OF LOCATOR:

By: Richard Kern, Agent

Official RecordRecording requested By
KLONDEX GOLD & SILVER

Eureka County - NV

Mike Rebaleati - Recorder

Fee: \$22.50

Page 1 of 1

RPTT:

Recorded By: FES

Book- 496 Page- 0083

**CERTIFICATE OF LOCATION
LODE MINING CLAIM**

0214254

TO ALL WHOM IT MAY CONCERN:

The undersigned hereby certifies that he has caused to be located the
HS 61 Lode Mining Claim in the following quarter sections(s):

| <u>1/4</u> | <u>Section</u> | <u>Township</u> | <u>Range</u> | <u>Meridian</u> |
|------------|----------------|-----------------|--------------|-----------------|
| NW | 14 | T29N | R48E | MDB&M |

in Eureka County, Nevada, on the 3rd day of September, 2009 .

RECORDER'S STAMP

Name and mailing address of locator is: MinQuest Inc.,
4235 Christy Way
Reno, NV 89519

The Claim is approximately 1500 feet long and 600 feet wide, such that 10 feet are claimed in a Southwest direction and 1490 feet in a Northeast direction from the point of discovery (monument of location), at which the Notice of Location was posted, together with 300 feet on each side of the monument of location and center line of the Claim. The general course of the lode or vein is from the Northeast to Southwest direction.

The number, location and markings on each corner monument are as follows:

| | <u>Location</u> | <u>Markings</u> | <u>Description</u> |
|--------|------------------|-----------------|------------------------|
| No. 1: | Northwest Corner | N.W. Corner | 2" x 2" x 4' wood post |
| No. 2: | Northeast Corner | N.E. Corner | 2" x 2" x 4' wood post |
| No. 3: | Southeast Corner | S.E. Corner | 2" x 2" x 4' wood post |
| No. 4: | Southwest Corner | S.W. Corner | 2" x 2" x 4' wood post |


As erected on the ground, each corner monument is marked as described above by scribed metal tags.

The work of location consisted of making a claim map as provided in NRS 517.040.

The undersigned hereby affirms that there is no Social Security number contained in this document.

Dated this 18th day of November, 2009

SIGNATURE OF LOCATOR:

By: 
Richard Kern, Agent

Official RecordRecording requested By
KLONDEX GOLD & SILVER

Eureka County - NV

Mike Rebaleati - Recorder

Fee: \$22.50

Page 1 of 1

RPTT:

Recorded By: FES

Book- 496 Page- 0084

**CERTIFICATE OF LOCATION
LODE MINING CLAIM****TO ALL WHOM IT MAY CONCERN:**

The undersigned hereby certifies that he has caused to be located the
HS 63 Lode Mining Claim in the following quarter sections(s):

| <u>1/4</u> | <u>Section</u> | <u>Township</u> | <u>Range</u> | <u>Meridian</u> |
|------------|----------------|-----------------|--------------|-----------------|
| NW | 14 | T29N | R48E | MDB&M |

in Eureka County, Nevada, on the 3rd day of September, 2009 .

RECORDER'S STAMP

Name and mailing address of locator is: MinQuest Inc.,
4235 Christy Way
Reno, NV 89519

The Claim is approximately 1500 feet long and 600 feet wide, such that 10 feet are claimed in a Southwest direction and 1490 feet in a Northeast direction from the point of discovery (monument of location), at which the Notice of Location was posted, together with 300 feet on each side of the monument of location and center line of the Claim. The general course of the lode or vein is from the Northeast to Southwest direction.

The number, location and markings on each corner monument are as follows:

| | <u>Location</u> | <u>Markings</u> | <u>Description</u> |
|--------|------------------|-----------------|------------------------|
| No. 1: | Northwest Corner | N.W. Corner | 2" x 2" x 4' wood post |
| No. 2: | Northeast Corner | N.E. Corner | 2" x 2" x 4' wood post |
| No. 3: | Southeast Corner | S.E. Corner | 2" x 2" x 4' wood post |
| No. 4: | Southwest Corner | S.W. Corner | 2" x 2" x 4' wood post |

As erected on the ground, each corner monument is marked as described above by scribed metal tags.

The work of location consisted of making a claim map as provided in NRS 517.040.

The undersigned hereby affirms that there is no Social Security number contained in this document.

Dated this 18th day of November, 2009

SIGNATURE OF LOCATOR:

By: 

Richard Kern, Agent

DOC # 0214256

11/30/2009

01:17 PM

Official RecordRecording requested By
KLONDEX GOLD & SILVEREureka County - NV
Mike Rebaleati - Recorder

Fee: \$22.50

Page 1 of 1

RPTT:

Recorded By: FES

Book- 496 Page- 0085

**CERTIFICATE OF LOCATION
LODE MINING CLAIM**

0214256

TO ALL WHOM IT MAY CONCERN:

The undersigned hereby certifies that he has caused to be located the
HS 65 Lode Mining Claim in the following quarter sections(s):

| <u>1/4</u> | <u>Section</u> | <u>Township</u> | <u>Range</u> | <u>Meridian</u> |
|------------|----------------|-----------------|--------------|-----------------|
| NW | 14 | T29N | R48E | MDB&M |

in Eureka County, Nevada, on the 3rd day of September, 2009 .

RECORDER'S STAMP

Name and mailing address of locator is: MinQuest Inc.,
4235 Christy Way
Reno, NV 89519

The Claim is approximately 1500 feet long and 600 feet wide, such that 10 feet are claimed in a Southwest direction and 1490 feet in a Northeast direction from the point of discovery (monument of location), at which the Notice of Location was posted, together with 300 feet on each side of the monument of location and center line of the Claim. The general course of the lode or vein is from the Northeast to Southwest direction.

The number, location and markings on each corner monument are as follows:

| | <u>Location</u> | <u>Markings</u> | <u>Description</u> |
|--------|------------------|-----------------|------------------------|
| No. 1: | Northwest Corner | N.W. Corner | 2" x 2" x 4' wood post |
| No. 2: | Northeast Corner | N.E. Corner | 2" x 2" x 4' wood post |
| No. 3: | Southeast Corner | S.E. Corner | 2" x 2" x 4' wood post |
| No. 4: | Southwest Corner | S.W. Corner | 2" x 2" x 4' wood post |

As erected on the ground, each corner monument is marked as described above by scribed metal tags.

The work of location consisted of making a claim map as provided in NRS 517.040.

The undersigned hereby affirms that there is no Social Security number contained in this document.

Dated this 18th day of November, 2009

SIGNATURE OF LOCATOR:

By: _____

Richard Kern, Agent

Official RecordRecording requested By
KLONDEX GOLD & SILVER

Eureka County - NV

Mike Rebaleati - Recorder

Fee: \$22.50

Page 1 of 1

RPTT:

Recorded By: FES

Book- 496 Page- 0086

**CERTIFICATE OF LOCATION
LODE MINING CLAIM**

0214257

TO ALL WHOM IT MAY CONCERN:

The undersigned hereby certifies that he has caused to be located the
HS 67 Lode Mining Claim in the following quarter sections(s):

| <u>1/4</u> | <u>Section</u> | <u>Township</u> | <u>Range</u> | <u>Meridian</u> |
|------------|----------------|-----------------|--------------|-----------------|
| SE | 14 | T29N | R48E | MDB&M |

in Eureka County, Nevada, on the 24th day of November, 2009 .

RECORDER'S STAMP

Name and mailing address of locator is: MinQuest Inc.,
 4235 Christy Way
 Reno, NV 89519

The Claim is approximately 1500 feet long and 600 feet wide, such that 10 feet are claimed in a Northeast direction and 1490 feet in a Southwest direction from the point of discovery (monument of location), at which the Notice of Location was posted, together with 300 feet on each side of the monument of location and center line of the Claim. The general course of the lode or vein is from the Northeast to Southwest direction.

The number, location and markings on each corner monument are as follows:

| | <u>Location</u> | <u>Markings</u> | <u>Description</u> |
|--------|------------------|-----------------|------------------------|
| No. 1: | Northwest Corner | N.W. Corner | 2" x 2" x 4' wood post |
| No. 2: | Northeast Corner | N.E. Corner | 2" x 2" x 4' wood post |
| No. 3: | Southeast Corner | S.E. Corner | 2" x 2" x 4' wood post |
| No. 4: | Southwest Corner | S.W. Corner | 2" x 2" x 4' wood post |

As erected on the ground, each corner monument is marked as described above by scribed metal tags.

The work of location consisted of making a claim map as provided in NRS 517.040.

The undersigned hereby affirms that there is no Social Security number contained in this document.

Dated this 26th day of November, 2009

SIGNATURE OF LOCATOR:

By:


 Richard Kern, Agent

Official RecordRecording requested By
KLONDEX GOLD & SILVER

Eureka County - NV

Mike Rebaleati - Recorder

Fee \$22.50

Page 1 of 1

RPTT

Recorded By: FES

Book- 496 Page- 0087

**CERTIFICATE OF LOCATION
LODE MINING CLAIM**

0214258

TO ALL WHOM IT MAY CONCERN:

The undersigned hereby certifies that he has caused to be located the
HS 69 Lode Mining Claim in the following quarter sections(s):

| <u>1/4</u> | <u>Section</u> | <u>Township</u> | <u>Range</u> | <u>Meridian</u> |
|------------|----------------|-----------------|--------------|-----------------|
| SE | 14 | T29N | R48E | MDB&M |

in Eureka County, Nevada, on the 24th day of November, 2009 .

RECORDER'S STAMP

Name and mailing address of locator is: MinQuest Inc.,
4235 Christy Way
Reno, NV 89519

The Claim is approximately 1500 feet long and 600 feet wide, such that 10 feet are claimed in a Northeast direction and 1490 feet in a Southwest direction from the point of discovery (monument of location), at which the Notice of Location was posted, together with 300 feet on each side of the monument of location and center line of the Claim. The general course of the lode or vein is from the Northeast to Southwest direction.

The number, location and markings on each corner monument are as follows:

| | <u>Location</u> | <u>Markings</u> | <u>Description</u> |
|--------|------------------|-----------------|------------------------|
| No. 1: | Northwest Corner | N.W. Corner | 2" x 2" x 4' wood post |
| No. 2: | Northeast Corner | N.E. Corner | 2" x 2" x 4' wood post |
| No. 3: | Southeast Corner | S.E. Corner | 2" x 2" x 4' wood post |
| No. 4: | Southwest Corner | S.W. Corner | 2" x 2" x 4' wood post |

As erected on the ground, each corner monument is marked as described above by scribed metal tags.

The work of location consisted of making a claim map as provided in NRS 517.040.

The undersigned hereby affirms that there is no Social Security number contained in this document.

Dated this 28th day of November, 2009

SIGNATURE OF LOCATOR:

By:

Richard Kern, Agent

Official RecordRecording requested By
KLONDEX GOLD & SILVER

Eureka County - NV

Mike Rebaleati - Recorder

Fee: \$22.50

Page 1 of 1

RPTT:

Recorded By: FES

Book- 496 Page- 0088

**CERTIFICATE OF LOCATION
LODE MINING CLAIM****TO ALL WHOM IT MAY CONCERN:**

The undersigned hereby certifies that he has caused to be located the
HS 71 Lode Mining Claim in the following quarter sections(s):

| <u>1/4</u> | <u>Section</u> | <u>Township</u> | <u>Range</u> | <u>Meridian</u> |
|------------|----------------|-----------------|--------------|-----------------|
| SE | 14 | T29N | R48E | MDB&M |

in Eureka County, Nevada, on the 24th day of November, 2009 .

RECORDER'S STAMP

Name and mailing address of locator is: MinQuest Inc.,
 4235 Christy Way
 Reno, NV 89519

The Claim is approximately 1500 feet long and 600 feet wide, such that 10 feet are claimed in a Northeast direction and 1490 feet in a Southwest direction from the point of discovery (monument of location), at which the Notice of Location was posted, together with 300 feet on each side of the monument of location and center line of the Claim. The general course of the lode or vein is from the Northeast to Southwest direction.

The number, location and markings on each corner monument are as follows:

| | <u>Location</u> | <u>Markings</u> | <u>Description</u> |
|--------|------------------|-----------------|------------------------|
| No. 1: | Northwest Corner | N.W. Corner | 2" x 2" x 4' wood post |
| No. 2: | Northeast Corner | N.E. Corner | 2" x 2" x 4' wood post |
| No. 3: | Southeast Corner | S.E. Corner | 2" x 2" x 4' wood post |
| No. 4: | Southwest Corner | S.W. Corner | 2" x 2" x 4' wood post |

As erected on the ground, each corner monument is marked as described above by scribed metal tags.

The work of location consisted of making a claim map as provided in NRS 517.040.

The undersigned hereby affirms that there is no Social Security number contained in this document.

Dated this 28th day of November, 2009

SIGNATURE OF LOCATOR:

By: Richard Kern, Agent

Official RecordRecording requested By
KLONDEX GOLD & SILVER

Eureka County - NV

Mike Rebaleati - Recorder

Fee: \$22.50

Page 1 of 1

RPTT:

Recorded By: FES

Book- 496

Page-

0089

**CERTIFICATE OF LOCATION
LODE MINING CLAIM**

0214260

TO ALL WHOM IT MAY CONCERN:

The undersigned hereby certifies that he has caused to be located the
HS 73 Lode Mining Claim in the following quarter sections(s):

| <u>1/4</u> | <u>Section</u> | <u>Township</u> | <u>Range</u> | <u>Meridian</u> |
|------------|----------------|-----------------|--------------|-----------------|
| SE | 14 | T29N | R48E | MDB&M |

in Eureka County, Nevada, on the 24th day of November, 2009.

RECORDER'S STAMP

Name and mailing address of locator is: MinQuest Inc.,
4235 Christy Way
Reno, NV 89519

The Claim is approximately 1500 feet long and 600 feet wide, such that 10 feet are claimed in a Northeast direction and 1490 feet in a Southwest direction from the point of discovery (monument of location), at which the Notice of Location was posted, together with 300 feet on each side of the monument of location and center line of the Claim. The general course of the lode or vein is from the Northeast to Southwest direction.

The number, location and markings on each corner monument are as follows:

| | <u>Location</u> | <u>Markings</u> | <u>Description</u> |
|--------|------------------|-----------------|------------------------|
| No. 1: | Northwest Corner | N.W. Corner | 2" x 2" x 4' wood post |
| No. 2: | Northeast Corner | N.E. Corner | 2" x 2" x 4' wood post |
| No. 3: | Southeast Corner | S.E. Corner | 2" x 2" x 4' wood post |
| No. 4: | Southwest Corner | S.W. Corner | 2" x 2" x 4' wood post |

As erected on the ground, each corner monument is marked as described above by scribed metal tags.

The work of location consisted of making a claim map as provided in NRS 517.040.

The undersigned hereby affirms that there is no Social Security number contained in this document.

Dated this 24th day of November, 2009

SIGNATURE OF LOCATOR:

By: 

Richard Kern, Agent

Official RecordRecording requested By
KLONDEX GOLD & SILVEREureka County - NV
Mike Rebaleati - Recorder

Fee: \$22.50

Page 1 of 1

RPTT:

Recorded By: FES

Book- 496 Page- 0090

**CERTIFICATE OF LOCATION
LODE MINING CLAIM**

0214261

TO ALL WHOM IT MAY CONCERN:

The undersigned hereby certifies that he has caused to be located the
HS 75 Lode Mining Claim in the following quarter sections(s):

| <u>1/4</u> | <u>Section</u> | <u>Township</u> | <u>Range</u> | <u>Meridian</u> |
|------------|----------------|-----------------|--------------|-----------------|
| SE | 14 | T29N | R48E | MDB&M |
| SW | 14 | T29N | R48E | MDB&M |

in Eureka County, Nevada, on the 24th day of November, 2009.

RECORDER'S STAMP

Name and mailing address of locator is: MinQuest Inc.,
 4235 Christy Way
 Reno, NV 89519

The Claim is approximately 1500 feet long and 600 feet wide, such that 10 feet are claimed in a Northeast direction and 1490 feet in a Southwest direction from the point of discovery (monument of location), at which the Notice of Location was posted, together with 300 feet on each side of the monument of location and center line of the Claim. The general course of the lode or vein is from the Northeast to Southwest direction.

The number, location and markings on each corner monument are as follows:

| | <u>Location</u> | <u>Markings</u> | <u>Description</u> |
|--------|------------------|-----------------|------------------------|
| No. 1: | Northwest Corner | N.W. Corner | 2" x 2" x 4' wood post |
| No. 2: | Northeast Corner | N.E. Corner | 2" x 2" x 4' wood post |
| No. 3: | Southeast Corner | S.E. Corner | 2" x 2" x 4' wood post |
| No. 4: | Southwest Corner | S.W. Corner | 2" x 2" x 4' wood post |

As erected on the ground, each corner monument is marked as described above by scribed metal tags.

The work of location consisted of making a claim map as provided in NRS 517.040.

The undersigned hereby affirms that there is no Social Security number contained in this document.

Dated this 26th day of November, 2009

SIGNATURE OF LOCATOR:

By: Richard Kern
 Richard Kern, Agent

Official RecordRecording requested By
KLONDEX GOLD & SILVEREureka County - NV
Mike Rebaleati - Recorder

Fee: \$22.50

Page 1 of 1

RPTT:

Recorded By: FES

Book- 496 Page- 0091

**CERTIFICATE OF LOCATION
LODE MINING CLAIM****TO ALL WHOM IT MAY CONCERN:**

The undersigned hereby certifies that he has caused to be located the
HS 77 Lode Mining Claim in the following quarter sections(s):

| <u>1/4</u> | <u>Section</u> | <u>Township</u> | <u>Range</u> | <u>Meridian</u> |
|------------|----------------|-----------------|--------------|-----------------|
| SW | 14 | T29N | R48E | MDB&M |

in Eureka County, Nevada, on the 24th day of November, 2009 .

RECORDER'S STAMP

Name and mailing address of locator is: MinQuest Inc.,
4235 Christy Way
Reno, NV 89519

The Claim is approximately 1500 feet long and 600 feet wide, such that 10 feet are claimed in a Northeast direction and 1490 feet in a Southwest direction from the point of discovery (monument of location), at which the Notice of Location was posted, together with 300 feet on each side of the monument of location and center line of the Claim. The general course of the lode or vein is from the Northeast to Southwest direction.

The number, location and markings on each corner monument are as follows:

| <u>Location</u> | <u>Markings</u> | <u>Description</u> |
|-------------------------|-----------------|------------------------|
| No. 1: Northwest Corner | N.W. Corner | 2" x 2" x 4' wood post |
| No. 2: Northeast Corner | N.E. Corner | 2" x 2" x 4' wood post |
| No. 3: Southeast Corner | S.E. Corner | 2" x 2" x 4' wood post |
| No. 4: Southwest Corner | S.W. Corner | 2" x 2" x 4' wood post |

As erected on the ground, each corner monument is marked as described above by scribed metal tags.

The work of location consisted of making a claim map as provided in NRS 517.040.

The undersigned hereby affirms that there is no Social Security number contained in this document.

Dated this 26th day of November, 2009

SIGNATURE OF LOCATOR:

By: Richard Kern
Richard Kern, Agent

DOC # 0214263

11/30/2009

01:17 PM

Official RecordRecording requested By
KLONDEX GOLD & SILVEREureka County - NV
Mike Rebaleati - Recorder

Fee: \$22.50

Page 1 of 1

RPTT:

Recorded By: FES

Book- 496 Page- 0092

**CERTIFICATE OF LOCATION
LODE MINING CLAIM****TO ALL WHOM IT MAY CONCERN:**

The undersigned hereby certifies that he has caused to be located the
HS 79 Lode Mining Claim in the following quarter sections(s):

| <u>1/4</u> | <u>Section</u> | <u>Township</u> | <u>Range</u> | <u>Meridian</u> |
|------------|----------------|-----------------|--------------|-----------------|
| SW | 14 | T29N | R48E | MDB&M |

in Eureka County, Nevada, on the 24th day of November, 2009 .

RECORDER'S STAMP

Name and mailing address of locator is: MinQuest Inc.,
4235 Christy Way
Reno, NV 89519

The Claim is approximately 1500 feet long and 600 feet wide, such that 10 feet are claimed in a Northeast direction and 1490 feet in a Southwest direction from the point of discovery (monument of location), at which the Notice of Location was posted, together with 300 feet on each side of the monument of location and center line of the Claim. The general course of the lode or vein is from the Northeast to Southwest direction.

The number, location and markings on each corner monument are as follows:

| | <u>Location</u> | <u>Markings</u> | <u>Description</u> |
|--------|------------------|-----------------|------------------------|
| No. 1: | Northwest Corner | N.W. Corner | 2" x 2" x 4' wood post |
| No. 2: | Northeast Corner | N.E. Corner | 2" x 2" x 4' wood post |
| No. 3: | Southeast Corner | S.E. Corner | 2" x 2" x 4' wood post |
| No. 4: | Southwest Corner | S.W. Corner | 2" x 2" x 4' wood post |

As erected on the ground, each corner monument is marked as described above by scribed metal tags.

The work of location consisted of making a claim map as provided in NRS 517.040.

The undersigned hereby affirms that there is no Social Security number contained in this document.

Dated this 24th day of November, 2009

SIGNATURE OF LOCATOR:

By: Richard Kern
Richard Kern, Agent

Official Record

Recording requested By
KLONDEX GOLD & SILVER

Eureka County - NV

Mike Rebaleati - Recorder

Fee: \$22.50

Page 1 of 1

RPTT:

Recorded By: FES

Book- 496 Page- 0093

CERTIFICATE OF LOCATION
LODE MINING CLAIM

0214264

TO ALL WHOM IT MAY CONCERN:

The undersigned hereby certifies that he has caused to be located the
HS 81 Lode Mining Claim in the following quarter sections(s):

| <u>1/4</u> | <u>Section</u> | <u>Township</u> | <u>Range</u> | <u>Meridian</u> |
|------------|----------------|-----------------|--------------|-----------------|
| SW | 14 | T29N | R48E | MDB&M |

in Eureka County, Nevada, on the 24th day of November, 2009 .

RECORDER'S STAMP

Name and mailing address of locator is: MinQuest Inc.,
4235 Christy Way
Reno, NV 89519

The Claim is approximately 1500 feet long and 600 feet wide, such that 10 feet are claimed in a Northeast direction and 1490 feet in a Southwest direction from the point of discovery (monument of location), at which the Notice of Location was posted, together with 300 feet on each side of the monument of location and center line of the Claim. The general course of the lode or vein is from the Northeast to Southwest direction.

The number, location and markings on each corner monument are as follows:

| | <u>Location</u> | <u>Markings</u> | <u>Description</u> |
|--------|------------------|-----------------|------------------------|
| No. 1: | Northwest Corner | N.W. Corner | 2" x 2" x 4' wood post |
| No. 2: | Northeast Corner | N.E. Corner | 2" x 2" x 4' wood post |
| No. 3: | Southeast Corner | S.E. Corner | 2" x 2" x 4' wood post |
| No. 4: | Southwest Corner | S.W. Corner | 2" x 2" x 4' wood post |

As erected on the ground, each corner monument is marked as described above by scribed metal tags.

The work of location consisted of making a claim map as provided in NRS 517.040.

The undersigned hereby affirms that there is no Social Security number contained in this document.

Dated this 26th day of November, 2009

SIGNATURE OF LOCATOR:

By: 

Richard Kern, Agent

Official RecordRecording requested By
KLONDEX GOLD & SILVER

Eureka County - NV

Mike Rebaleati - Recorder

Fee: \$22.50

Page 1 of 1

RPTT:

Recorded By: FES

Book- 496 Page- 0094

**CERTIFICATE OF LOCATION
LODE MINING CLAIM**

0214265

TO ALL WHOM IT MAY CONCERN:

The undersigned hereby certifies that he has caused to be located the
HS 83 Lode Mining Claim in the following quarter sections(s):

| <u>1/4</u> | <u>Section</u> | <u>Township</u> | <u>Range</u> | <u>Meridian</u> |
|------------|----------------|-----------------|--------------|-----------------|
| SW | 14 | T29N | R48E | MDB&M |

in Eureka County, Nevada, on the 24th day of November, 2009 .

RECORDER'S STAMP

Name and mailing address of locator is: MinQuest Inc.,
4235 Christy Way
Reno, NV 89519

The Claim is approximately 1500 feet long and 600 feet wide, such that 10 feet are claimed in a Northeast direction and 1490 feet in a Southwest direction from the point of discovery (monument of location), at which the Notice of Location was posted, together with 300 feet on each side of the monument of location and center line of the Claim. The general course of the lode or vein is from the Northeast to Southwest direction.

The number, location and markings on each corner monument are as follows:

| | <u>Location</u> | <u>Markings</u> | <u>Description</u> |
|--------|------------------|-----------------|------------------------|
| No. 1: | Northwest Corner | N.W. Corner | 2" x 2" x 4' wood post |
| No. 2: | Northeast Corner | N.E. Corner | 2" x 2" x 4' wood post |
| No. 3: | Southeast Corner | S.E. Corner | 2" x 2" x 4' wood post |
| No. 4: | Southwest Corner | S.W. Corner | 2" x 2" x 4' wood post |

As erected on the ground, each corner monument is marked as described above by scribed metal tags.


The work of location consisted of making a claim map as provided in NRS 517.040.

The undersigned hereby affirms that there is no Social Security number contained in this document.

Dated this 26th day of November, 2009

SIGNATURE OF LOCATOR:

By:


Richard Kern, Agent