

Recorders Stamp
DOC # 0214305

12/09/2009 03:30 PM

Official Record

Recording requested By
 MIRANDA USA INC

Eureka County - NV
 Mike Rebaleati - Recorder

Fee: \$22.50

Page 1 of 1

RPTT.

Recorded By: FES

Book- 496 Page- 0146



0214305

CERTIFICATE OF LOCATION
LODE MINING CLAIM

TO ALL WHOM IT MAY CONCERN:

The undersigned hereby certifies that he has caused to be located the
 TAZ 1 Lode Mining Claim in the following quarter sections(s):

<u>1/4</u>	<u>Section</u>	<u>Township</u>	<u>Range</u>	<u>Meridian</u>
Se	25	23 North	50 East	Mount Diablo
		23 North	50 East	Mount Diablo
				Mount Diablo
				Mount Diablo

in Eureka County, Nevada, on the 23 day of September, 2009

Name and mailing address of locator is: **Miranda U.S.A., Inc.**
 310 Silver St.
 Elko, Nevada
 89801

The Claim is approximately 1500 feet long and 600 feet wide, such that 10 feet are claimed in a East direction and 1490 feet in an West direction from the point of discovery (monument of location), at which the Notice of Location was posted, together with 300 feet on each side of the monument of location and center line of the Claim. The general course of the lode or vein is from the east to the west direction.

The number, location and markings on each corner monument- are as follows:

<u>Location</u>	<u>Markings</u>	<u>Description</u>
No. 1: Northwest Corner	NW Corner	1-1/2" x 1-1/2" x 4' wooden post
No. 2: Northeast Corner	NE Corner	1-1/2" x 1-1/2" x 4' wooden post
No. 3: Southeast Corner	SE Corner	1-1/2" x 1-1/2" x 4' wooden post
No. 4: Southwest Corner	SW Corner	1-1/2" x 1-1/2" x 4' wooden post

As erected on the ground, each corner monument is marked by scribed metal tags with the claim name and number and corner description as described above.

The work of location consisted of making a claim map as provided in NRS 517.040.

Dated this 1 day of December, 2009.

SIGNATURE OF LOCATOR:

By

Owner, Claimant, or Agent Signature

Brian R Cellura

Owner, Claimant, or Agent Name (printed)

DOC # 0214306

12/09/2009

03:30 PM

Official Record

Recording requested By
MIRANDA USA INC

Eureka County - NV

Mike Rebaleati - Recorder

Fee: \$22.50

Page 1 of 1

RPTT:

Recorded By: FES

Book- 496 Page- 0147

CERTIFICATE OF LOCATION
LODE MINING CLAIM

TO ALL WHOM IT MAY CONCERN:

The undersigned hereby certifies that he has caused to be located the
TAZ 2 Lode Mining Claim in the following quarter sections(s):

<u>1/4</u>	<u>Section</u>	<u>Township</u>	<u>Range</u>	<u>Meridian</u>
Se	25	23 North	50 East	Mount Diablo
		23 North	50 East	Mount Diablo
				Mount Diablo
				Mount Diablo



in Eureka County, Nevada, on the 23 day of September, 2009

Name and mailing address of locator is: **Miranda U.S.A., Inc.**
310 Silver St.
Elko, Nevada
89801

The Claim is approximately 1500 feet long and 600 feet wide, such that 10 feet are claimed in a East direction and 1490 feet in an West direction from the point of discovery (monument of location), at which the Notice of Location was posted, together with 300 feet on each side of the monument of location and center line of the Claim. The general course of the lode or vein is from the east to the west direction.

The number, location and markings on each corner monument- are as follows:


<u>Location</u>	<u>Markings</u>	<u>Description</u>
No. 1: Northwest Corner	NW Corner	1-1/2" x 1-1/2" x 4' wooden post
No. 2: Northeast Corner	NE Corner	1-1/2" x 1-1/2" x 4' wooden post
No. 3: Southeast Corner	SE Corner	1-1/2" x 1-1/2" x 4' wooden post
No. 4: Southwest Corner	SW Corner	1-1/2" x 1-1/2" x 4' wooden post

As erected on the ground, each corner monument is marked by scribed metal tags with the claim name and number and corner description as described above.

The work of location consisted of making a claim map as provided in NRS 517.040.

Dated this 1 day of December, 2009.

SIGNATURE OF LOCATOR:

By 
Owner, Claimant, or Agent Signature

Brian R Cellura
Owner, Claimant, or Agent Name (printed)

DOC # 0214307

12/09/2009

03:30 PM

Official Record

Recording requested By
MIRANDA USA INC

Eureka County - NV

Mike Rebaleati - Recorder

Fee: \$22.50

Page 1 of 1

RPTT:

Recorded By: FES

Book- 496 Page- 0148



0214307

**CERTIFICATE OF LOCATION
LODE MINING CLAIM****TO ALL WHOM IT MAY CONCERN:**

The undersigned hereby certifies that he has caused to be located the
TAZ 3 Lode Mining Claim in the following quarter sections(s):

<u>1/4</u>	<u>Section</u>	<u>Township</u>	<u>Range</u>	<u>Meridian</u>
Se	25	23 North	50 East	Mount Diablo
		23 North	50 East	Mount Diablo
				Mount Diablo
				Mount Diablo

in Eureka County, Nevada, on the 23 day of September, 2009

Name and mailing address of locator is: **Miranda U.S.A., Inc.**
310 Silver St.
Elko, Nevada
89801

The Claim is approximately 1500 feet long and 600 feet wide, such that 10 feet are claimed in a East direction and 1490 feet in an West direction from the point of discovery (monument of location), at which the Notice of Location was posted, together with 300 feet on each side of the monument of location and center line of the Claim. The general course of the lode or vein is from the east to the west direction.

The number, location and markings on each corner monument- are as follows:

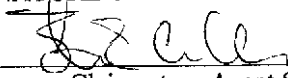
<u>Location</u>	<u>Markings</u>	<u>Description</u>
No. 1: Northwest Corner	NW Corner	1-1/2" x 1-1/2" x 4' wooden post
No. 2: Northeast Corner	NE Corner	1-1/2" x 1-1/2" x 4' wooden post
No. 3: Southeast Corner	SE Corner	1-1/2" x 1-1/2" x 4' wooden post
No. 4: Southwest Corner	SW Corner	1-1/2" x 1-1/2" x 4' wooden post

As erected on the ground, each corner monument is marked by scribed metal tags with the claim name and number and corner description as described above.

The work of location consisted of making a claim map as provided in NRS 517.040.

Dated this 1 day of December, 2009.

SIGNATURE OF LOCATOR:

By 
Owner, Claimant, or Agent Signature

Brian R Cellura
Owner, Claimant, or Agent Name (printed)

DOC # 0214308

12/09/2009

03:30 PM

Official Record

Recording requested By
MIRANDA USA INC

Eureka County - NV

Mike Rebaleati - Recorder

Fee: \$22.50

Page 1 of 1

RPTT:

Recorded By: FES

Book- 496 Page- 0149

**CERTIFICATE OF LOCATION
LODE MINING CLAIM****TO ALL WHOM IT MAY CONCERN:**

The undersigned hereby certifies that he has caused to be located the
TAZ 4 Lode Mining Claim in the following quarter sections(s):

1/4	Section	Township	Range	Meridian
Se	25	23 North	50 East	Mount Diablo
Ne	36	23 North	50 East	Mount Diablo
				Mount Diablo
				Mount Diablo

in Eureka County, Nevada, on the 23 day of September, 2009

Name and mailing address of locator is: **Miranda U.S.A., Inc.**
310 Silver St.
Elko, Nevada
89801

The Claim is approximately 1500 feet long and 600 feet wide, such that 10 feet are claimed in a East direction and 1490 feet in an West direction from the point of discovery (monument of location), at which the Notice of Location was posted, together with 300 feet on each side of the monument of location and center line of the Claim. The general course of the lode or vein is from the east to the west direction.

The number, location and markings on each corner monument- are as follows:

Location	Markings	Description
No. 1: Northwest Corner	NW Corner	1-1/2" x 1-1/2" x 4' wooden post
No. 2: Northeast Corner	NE Corner	1-1/2" x 1-1/2" x 4' wooden post
No. 3: Southeast Corner	SE Corner	1-1/2" x 1-1/2" x 4' wooden post
No. 4: Southwest Corner	SW Corner	1-1/2" x 1-1/2" x 4' wooden post

As erected on the ground, each corner monument is marked by scribed metal tags with the claim name and number and corner description as described above.

The work of location consisted of making a claim map as provided in NRS 517.040.

Dated this 1 day of December, 2009.

SIGNATURE OF LOCATOR:

By Brian R Cellura
Owner, Claimant, or Agent Signature

Brian R Cellura
Owner, Claimant, or Agent Name (printed)

12/09/2009

03:30 PM

Official RecordRecording requested By
MIRANDA USA INC

Eureka County - NV

Mike Rebaleati - Recorder

Fee: \$22.50

Page 1 of 1

RPTT:

Recorded By: FES

Book- 496 Page- 0150



0214309

**CERTIFICATE OF LOCATION
LODE MINING CLAIM****TO ALL WHOM IT MAY CONCERN:**

The undersigned hereby certifies that he has caused to be located the
TAZ 5 Lode Mining Claim in the following quarter sections(s):

<u>1/4</u>	<u>Section</u>	<u>Township</u>	<u>Range</u>	<u>Meridian</u>
Ne	36	23 North	50 East	Mount Diablo
		23 North	50 East	Mount Diablo
				Mount Diablo
				Mount Diablo

in Eureka County, Nevada, on the 23 day of September, 2009

Name and mailing address of locator is: **Miranda U.S.A., Inc.**
310 Silver St.
Elko, Nevada
89801

The Claim is approximately 1500 feet long and 600 feet wide, such that 10 feet are claimed in a East direction and 1490 feet in an West direction from the point of discovery (monument of location), at which the Notice of Location was posted, together with 300 feet on each side of the monument of location and center line of the Claim. The general course of the lode or vein is from the east to the west direction.

The number, location and markings on each corner monument- are as follows:

<u>Location</u>	<u>Markings</u>	<u>Description</u>
No. 1: Northwest Corner	NW Corner	1-1/2" x 1-1/2" x 4' wooden post
No. 2: Northeast Corner	NE Corner	1-1/2" x 1-1/2" x 4' wooden post
No. 3: Southeast Corner	SE Corner	1-1/2" x 1-1/2" x 4' wooden post
No. 4: Southwest Corner	SW Corner	1-1/2" x 1-1/2" x 4' wooden post

As erected on the ground, each corner monument is marked by scribed metal tags with the claim name and number and corner description as described above.

The work of location consisted of making a claim map as provided in NRS 517.040.

Dated this 1 day of December, 2009.

SIGNATURE OF LOCATOR:

By Brian R Cellura
Owner, Claimant, or Agent Signature

Brian R Cellura
Owner, Claimant, or Agent Name (printed)

DOC # 0214310

12/09/2009

03:30 PM

Official Record

Recording requested By
MIRANDA USA INC

Eureka County - NV

Mike Rebaleati - Recorder

Fee: \$22.50

Page 1 of 1

RPTT

Recorded By: FES

Book- 496 Page- 0151


**CERTIFICATE OF LOCATION
LODE MINING CLAIM**
TO ALL WHOM IT MAY CONCERN:

The undersigned hereby certifies that he has caused to be located the
TAZ 6 Lode Mining Claim in the following quarter sections(s):

<u>1/4</u>	<u>Section</u>	<u>Township</u>	<u>Range</u>	<u>Meridian</u>
Ne	36	23 North	50 East	Mount Diablo
		23 North	50 East	Mount Diablo
				Mount Diablo
				Mount Diablo

in Eureka County, Nevada, on the 23 day of September, 2009

Name and mailing address of locator is: **Miranda U.S.A., Inc.**
310 Silver St.
Elko, Nevada
89801

The Claim is approximately 1500 feet long and 600 feet wide, such that 10 feet are claimed in a East direction and 1490 feet in an West direction from the point of discovery (monument of location), at which the Notice of Location was posted, together with 300 feet on each side of the monument of location and center line of the Claim. The general course of the lode or vein is from the east to the west direction.

The number, location and markings on each corner monument- are as follows:

<u>Location</u>	<u>Markings</u>	<u>Description</u>
No. 1: Northwest Corner	NW Corner	1-1/2" x 1-1/2" x 4' wooden post
No. 2: Northeast Corner	NE Corner	1-1/2" x 1-1/2" x 4' wooden post
No. 3: Southeast Corner	SE Corner	1-1/2" x 1-1/2" x 4' wooden post
No. 4: Southwest Corner	SW Corner	1-1/2" x 1-1/2" x 4' wooden post

As erected on the ground, each corner monument is marked by scribed metal tags with the claim name and number and corner description as described above.

The work of location consisted of making a claim map as provided in NRS 517.040.

Dated this 1 day of December, 2009.

SIGNATURE OF LOCATOR:

By Brian R Cellura
Owner, Claimant, or Agent Signature

Brian R Cellura
Owner, Claimant, or Agent Name (printed)

DOC # 0214311

12/09/2009

03:30 PM

Official Record

Recording requested By
MIRANDA USA INC

Eureka County - NV

Mike Rebaleati - Recorder

Fee: \$22.50

Page 1 of 1

RPTT:

Recorded By FES

Book- 496 Page- 0152

**CERTIFICATE OF LOCATION
LODE MINING CLAIM****TO ALL WHOM IT MAY CONCERN:**

The undersigned hereby certifies that he has caused to be located the
TAZ 7 Lode Mining Claim in the following quarter sections(s):

<u>1/4</u>	<u>Section</u>	<u>Township</u>	<u>Range</u>	<u>Meridian</u>
Ne	36	23 North	50 East	Mount Diablo
		23 North	50 East	Mount Diablo
				Mount Diablo
				Mount Diablo

in Eureka County, Nevada, on the 23 day of September, 2009

Name and mailing address of locator is: **Miranda U.S.A., Inc.**
310 Silver St.
Elko, Nevada
89801

The Claim is approximately 1500 feet long and 600 feet wide, such that 10 feet are claimed in a East direction and 1490 feet in an West direction from the point of discovery (monument of location), at which the Notice of Location was posted, together with 300 feet on each side of the monument of location and center line of the Claim. The general course of the lode or vein is from the east to the west direction.

The number, location and markings on each corner monument- are as follows:

<u>Location</u>	<u>Markings</u>	<u>Description</u>
No. 1: Northwest Corner	NW Corner	1-1/2" x 1-1/2" x 4' wooden post
No. 2: Northeast Corner	NE Corner	1-1/2" x 1-1/2" x 4' wooden post
No. 3: Southeast Corner	SE Corner	1-1/2" x 1-1/2" x 4' wooden post
No. 4: Southwest Corner	SW Corner	1-1/2" x 1-1/2" x 4' wooden post

As erected on the ground, each corner monument is marked by scribed metal tags with the claim name and number and corner description as described above.

The work of location consisted of making a claim map as provided in NRS 517.040.

Dated this 1 day of December, 2009.

SIGNATURE OF LOCATOR:

By Brian R Cellura
Owner, Claimant, or Agent Signature

Brian R Cellura
Owner, Claimant, or Agent Name (printed)

DOC # 0214312

12/09/2009

03:30 PM

Official Record

Recording requested By
MIRANDA USA INC

Eureka County - NV

Mike Rebaleati - Recorder

Fee: \$22.50

Page 1 of 1

RPTT:

Recorded By: FES

Book- 496 Page- 0153



0214312

**CERTIFICATE OF LOCATION
LODE MINING CLAIM**
TO ALL WHOM IT MAY CONCERN:

The undersigned hereby certifies that he has caused to be located the
TAZ 8 Lode Mining Claim in the following quarter sections(s):

<u>1/4</u>	<u>Section</u>	<u>Township</u>	<u>Range</u>	<u>Meridian</u>
Ne	36	23 North	50 East	Mount Diablo
Se	36	23 North	50 East	Mount Diablo
				Mount Diablo
				Mount Diablo

in Eureka County, Nevada, on the 23 day of September, 2009

Name and mailing address of locator is: **Miranda U.S.A., Inc.**
310 Silver St.
Elko, Nevada
89801

The Claim is approximately 1500 feet long and 600 feet wide, such that 10 feet are claimed in a East direction and 1490 feet in an West direction from the point of discovery (monument of location), at which the Notice of Location was posted, together with 300 feet on each side of the monument of location and center line of the Claim. The general course of the lode or vein is from the east to the west direction.

The number, location and markings on each corner monument- are as follows:


<u>Location</u>	<u>Markings</u>	<u>Description</u>
No. 1: Northwest Corner	NW Corner	1-1/2" x 1-1/2" x 4' wooden post
No. 2: Northeast Corner	NE Corner	1-1/2" x 1-1/2" x 4' wooden post
No. 3: Southeast Corner	SE Corner	1-1/2" x 1-1/2" x 4' wooden post
No. 4: Southwest Corner	SW Corner	1-1/2" x 1-1/2" x 4' wooden post

As erected on the ground, each corner monument is marked by scribed metal tags with the claim name and number and corner description as described above.

The work of location consisted of making a claim map as provided in NRS 517.040.

Dated this 1 day of December, 2009.

SIGNATURE OF LOCATOR:

By 
Owner, Claimant, or Agent Signature

Brian R Cellura
Owner, Claimant, or Agent Name (printed)

DOC # 0214313

12/09/2009

03:30 PM

Official Record

Recording requested By
MIRANDA USA INC

Eureka County - NV

Mike Rebaleati - Recorder

Fee: \$22.50

Page 1 of 1

RPTT.

Recorded By: FES

Book- 496 Page- 0154



0214313

**CERTIFICATE OF LOCATION
LODE MINING CLAIM****TO ALL WHOM IT MAY CONCERN:**

The undersigned hereby certifies that he has caused to be located the
TAZ 9 Lode Mining Claim in the following quarter sections(s):

<u>1/4</u>	<u>Section</u>	<u>Township</u>	<u>Range</u>	<u>Meridian</u>
Se	36	23 North	50 East	Mount Diablo
		23 North	50 East	Mount Diablo
				Mount Diablo
				Mount Diablo

in Eureka County, Nevada, on the 23 day of September, 2009

Name and mailing address of locator is: **Miranda U.S.A., Inc.**
310 Silver St.
Elko, Nevada
89801

The Claim is approximately 1500 feet long and 600 feet wide, such that 10 feet are claimed in a East direction and 1490 feet in an West direction from the point of discovery (monument of location), at which the Notice of Location was posted, together with 300 feet on each side of the monument of location and center line of the Claim. The general course of the lode or vein is from the east to the west direction.

The number, location and markings on each corner monument- are as follows:

<u>Location</u>	<u>Markings</u>	<u>Description</u>
No. 1: Northwest Corner	NW Corner	1-1/2" x 1-1/2" x 4' wooden post
No. 2: Northeast Corner	NE Corner	1-1/2" x 1-1/2" x 4' wooden post
No. 3: Southeast Corner	SE Corner	1-1/2" x 1-1/2" x 4' wooden post
No. 4: Southwest Corner	SW Corner	1-1/2" x 1-1/2" x 4' wooden post

As erected on the ground, each corner monument is marked by scribed metal tags with the claim name and number and corner description as described above.

The work of location consisted of making a claim map as provided in NRS 517.040.

Dated this 1 day of December, 2009.

SIGNATURE OF LOCATOR:

By Brian R Cellura
Owner, Claimant, or Agent Signature

Brian R Cellura
Owner, Claimant, or Agent Name (printed)

DOC # 0214314

12/09/2009

03:30 PM

Official Record

Recording requested By
MIRANDA USA INC

Eureka County - NV

Mike Rebaleati - Recorder

Fee \$22.50

Page 1 of 1

RPTT

Recorded By: FES

Book- 496 Page- 0155

**CERTIFICATE OF LOCATION
LODE MINING CLAIM****TO ALL WHOM IT MAY CONCERN:**

The undersigned hereby certifies that he has caused to be located the
TAZ 10 Lode Mining Claim in the following quarter sections(s):

<u>1/4</u>	<u>Section</u>	<u>Township</u>	<u>Range</u>	<u>Meridian</u>
Se	36	23 North	50 East	Mount Diablo
		23 North	50 East	Mount Diablo
				Mount Diablo
				Mount Diablo



in Eureka County, Nevada, on the 23 day of September, 2009

Name and mailing address of locator is: **Miranda U.S.A., Inc.**
310 Silver St.
Elko, Nevada
89801

The Claim is approximately 1500 feet long and 600 feet wide, such that 10 feet are claimed in a East direction and 1490 feet in an West direction from the point of discovery (monument of location), at which the Notice of Location was posted, together with 300 feet on each side of the monument of location and center line of the Claim. The general course of the lode or vein is from the east to the west direction.

The number, location and markings on each corner monument- are as follows:

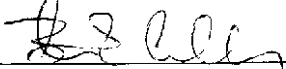
<u>Location</u>	<u>Markings</u>	<u>Description</u>
No. 1: Northwest Corner	NW Corner	1-1/2" x 1-1/2" x 4' wooden post
No. 2: Northeast Corner	NE Corner	1-1/2" x 1-1/2" x 4' wooden post
No. 3: Southeast Corner	SE Corner	1-1/2" x 1-1/2" x 4' wooden post
No. 4: Southwest Corner	SW Corner	1-1/2" x 1-1/2" x 4' wooden post

As erected on the ground, each corner monument is marked by scribed metal tags with the claim name and number and corner description as described above.

The work of location consisted of making a claim map as provided in NRS 517.040.

Dated this 1 day of December, 2009.

SIGNATURE OF LOCATOR:

By 
Owner, Claimant, or Agent Signature

Brian R Cellura
Owner, Claimant, or Agent Name (printed)

DOC # 0214315

12/09/2009

03:30 PM

Official Record

Recording requested By
MIRANDA USA INC

Eureka County - NV

Mike Rebaleati - Recorder

Fee: \$22.50

Page 1 of 1

RPTT:

Recorded By: FES

Book- 496 Page- 0156

**CERTIFICATE OF LOCATION
LODE MINING CLAIM****TO ALL WHOM IT MAY CONCERN:**

The undersigned hereby certifies that he has caused to be located the
TAZ 11 Lode Mining Claim in the following quarter sections(s):

<u>1/4</u>	<u>Section</u>	<u>Township</u>	<u>Range</u>	<u>Meridian</u>
Se	36	23 North	50 East	Mount Diablo
		23 North	50 East	Mount Diablo
				Mount Diablo
				Mount Diablo

in Eureka County, Nevada, on the 23 day of September, 2009

Name and mailing address of locator is: **Miranda U.S.A., Inc.**
310 Silver St.
Elko, Nevada
89801

The Claim is approximately 1500 feet long and 600 feet wide, such that 10 feet are claimed in a East direction and 1490 feet in an West direction from the point of discovery (monument of location), at which the Notice of Location was posted, together with 300 feet on each side of the monument of location and center line of the Claim. The general course of the lode or vein is from the east to the west direction.

The number, location and markings on each corner monument- are as follows:

<u>Location</u>	<u>Markings</u>	<u>Description</u>
No. 1: Northwest Corner	NW Corner	1-1/2" x 1-1/2" x 4' wooden post
No. 2: Northeast Corner	NE Corner	1-1/2" x 1-1/2" x 4' wooden post
No. 3: Southeast Corner	SE Corner	1-1/2" x 1-1/2" x 4' wooden post
No. 4: Southwest Corner	SW Corner	1-1/2" x 1-1/2" x 4' wooden post

As erected on the ground, each corner monument is marked by scribed metal tags with the claim name and number and corner description as described above.

The work of location consisted of making a claim map as provided in NRS 517.040.

Dated this 1 day of December, 2009.

SIGNATURE OF LOCATOR:

By 

Owner, Claimant, or Agent Signature

Brian R Cellura

Owner, Claimant, or Agent Name (printed)

DOC # 0214316

12/09/2009

03:30 PM

Official Record

Recording requested By
MIRANDA USA INCEureka County - NV
Mike Rebaleati - Recorder

Fee: \$22.50

Page 1 of 1

RPTT.

Recorded By: FES

Book- 496 Page- 0157

CERTIFICATE OF LOCATION
LODE MINING CLAIM

TO ALL WHOM IT MAY CONCERN:

The undersigned hereby certifies that he has caused to be located the
TAZ 12 Lode Mining Claim in the following quarter sections(s):

<u>1/4</u>	<u>Section</u>	<u>Township</u>	<u>Range</u>	<u>Meridian</u>
Se	36	23 North	50 East	Mount Diablo
		23 North	50 East	Mount Diablo
				Mount Diablo
				Mount Diablo

in Eureka County, Nevada, on the 23 day of September, 2009

Name and mailing address of locator is: **Miranda U.S.A., Inc.**
310 Silver St.
Elko, Nevada
89801

The Claim is approximately 1500 feet long and 600 feet wide, such that 10 feet are claimed in a East direction and 1490 feet in an West direction from the point of discovery (monument of location), at which the Notice of Location was posted, together with 300 feet on each side of the monument of location and center line of the Claim. The general course of the lode or vein is from the east to the west direction.

The number, location and markings on each corner monument- are as follows:


<u>Location</u>	<u>Markings</u>	<u>Description</u>
No. 1: Northwest Corner	NW Corner	1-1/2" x 1-1/2" x 4' wooden post
No. 2: Northeast Corner	NE Corner	1-1/2" x 1-1/2" x 4' wooden post
No. 3: Southeast Corner	SE Corner	1-1/2" x 1-1/2" x 4' wooden post
No. 4: Southwest Corner	SW Corner	1-1/2" x 1-1/2" x 4' wooden post

As erected on the ground, each corner monument is marked by scribed metal tags with the claim name and number and corner description as described above.

The work of location consisted of making a claim map as provided in NRS 517.040.

Dated this 1 day of December, 2009.

SIGNATURE OF LOCATOR:

By 
Owner, Claimant, or Agent Signature

Brian R Cellura
Owner, Claimant, or Agent Name (printed)

DOC # 0214317

12/09/2009

03:30 PM

Official RecordRecording requested By
MIRANDA USA INC

Eureka County - NV

Mike Rebaleati - Recorder

Fee: \$22.50

Page 1 of 1

RPTT:

Recorded By: FES

Book- 496 Page- 0158

**CERTIFICATE OF LOCATION
LODE MINING CLAIM****TO ALL WHOM IT MAY CONCERN:**

The undersigned hereby certifies that he has caused to be located the
TAZ 13 Lode Mining Claim in the following quarter sections(s):

<u>1/4</u>	<u>Section</u>	<u>Township</u>	<u>Range</u>	<u>Meridian</u>
Se	36	23 North	50 East	Mount Diablo
		23 North	50 East	Mount Diablo
Ne	1	22 North	50 East	Mount Diablo
		22 North	50 East	Mount Diablo

in Eureka County, Nevada, on the 23 day of September, 2009

Name and mailing address of locator is: **Miranda U.S.A., Inc.**
310 Silver St.
Elko, Nevada
89801

The Claim is approximately 1500 feet long and 600 feet wide, such that 10 feet are claimed in a East direction and 1490 feet in an West direction from the point of discovery (monument of location), at which the Notice of Location was posted, together with 300 feet on each side of the monument of location and center line of the Claim. The general course of the lode or vein is from the east to the west direction.

The number, location and markings on each corner monument- are as follows:

<u>Location</u>	<u>Markings</u>	<u>Description</u>
No. 1: Northwest Corner	NW Corner	1-1/2" x 1-1/2" x 4' wooden post
No. 2: Northeast Corner	NE Corner	1-1/2" x 1-1/2" x 4' wooden post
No. 3: Southeast Corner	SE Corner	1-1/2" x 1-1/2" x 4' wooden post
No. 4: Southwest Corner	SW Corner	1-1/2" x 1-1/2" x 4' wooden post

As erected on the ground, each corner monument is marked by scribed metal tags with the claim name and number and corner description as described above.

The work of location consisted of making a claim map as provided in NRS 517.040.

Dated this 1 day of December, 2009.

SIGNATURE OF LOCATOR:

By Brian R Cellura
Owner, Claimant, or Agent Signature

Brian R Cellura
Owner, Claimant, or Agent Name (printed)

DOC # 0214318

12/09/2009

03:30 PM

Official Record

Recording requested By
MIRANDA USA INC

Eureka County - NV

Mike Rebaleati - Recorder

Fee: \$22.50

Page 1 of 1

RPTT:

Recorded By: FES

Book- 496 Page- 0159



0214318

**CERTIFICATE OF LOCATION
LODE MINING CLAIM****TO ALL WHOM IT MAY CONCERN:**

The undersigned hereby certifies that he has caused to be located the
TAZ 14 Lode Mining Claim in the following quarter sections(s):

<u>1/4</u>	<u>Section</u>	<u>Township</u>	<u>Range</u>	<u>Meridian</u>
Ne	1	22 North	50 East	Mount Diablo
		22 North	50 East	Mount Diablo
				Mount Diablo
				Mount Diablo

in Eureka County, Nevada, on the 23 day of September, 2009

Name and mailing address of locator is: **Miranda U.S.A., Inc.**
310 Silver St.
Elko, Nevada
89801

The Claim is approximately 1500 feet long and 600 feet wide, such that 10 feet are claimed in a East direction and 1490 feet in an West direction from the point of discovery (monument of location), at which the Notice of Location was posted, together with 300 feet on each side of the monument of location and center line of the Claim. The general course of the lode or vein is from the east to the west direction.

The number, location and markings on each corner monument- are as follows:

<u>Location</u>	<u>Markings</u>	<u>Description</u>
No. 1: Northwest Corner	NW Corner	1-1/2" x 1-1/2" x 4' wooden post
No. 2: Northeast Corner	NE Corner	1-1/2" x 1-1/2" x 4' wooden post
No. 3: Southeast Corner	SE Corner	1-1/2" x 1-1/2" x 4' wooden post
No. 4: Southwest Corner	SW Corner	1-1/2" x 1-1/2" x 4' wooden post

As erected on the ground, each corner monument is marked by scribed metal tags with the claim name and number and corner description as described above.

The work of location consisted of making a claim map as provided in NRS 517.040.

Dated this 1 day of December, 2009.

SIGNATURE OF LOCATOR:

By Brian R Cellura
Owner, Claimant, or Agent Signature

Brian R Cellura
Owner, Claimant, or Agent Name (printed)

Recorders Stamp
DOC # 0214319

12/09/2009

03:30 PM

Official RecordRecording requested By
MIRANDA USA INC

Eureka County - NV
Mike Rebaleati - Recorder

Fee: \$22.50

Page 1 of 1

RPTT:

Recorded By: FES

Book- 496 Page- 0160



0214319

CERTIFICATE OF LOCATION
LODE MINING CLAIM

TO ALL WHOM IT MAY CONCERN:

The undersigned hereby certifies that he has caused to be located the
 TAZ 15 Lode Mining Claim in the following quarter sections(s):

<u>1/4</u>	<u>Section</u>	<u>Township</u>	<u>Range</u>	<u>Meridian</u>
Ne	1	22 North	50 East	Mount Diablo
		22 North	50 East	Mount Diablo
				Mount Diablo
				Mount Diablo

in Eureka County, Nevada, on the 23 day of September, 2009

Name and mailing address of locator is: **Miranda U.S.A., Inc.**
 310 Silver St.
 Elko, Nevada
 89801

The Claim is approximately 1500 feet long and 600 feet wide, such that 10 feet are claimed in a East direction and 1490 feet in an West direction from the point of discovery (monument of location), at which the Notice of Location was posted, together with 300 feet on each side of the monument of location and center line of the Claim. The general course of the lode or vein is from the east to the west direction.

The number, location and markings on each corner monument- are as follows:

<u>Location</u>	<u>Markings</u>	<u>Description</u>
No. 1: Northwest Corner	NW Corner	1-1/2" x 1-1/2" x 4' wooden post
No. 2: Northeast Corner	NE Corner	1-1/2" x 1-1/2" x 4' wooden post
No. 3: Southeast Corner	SE Corner	1-1/2" x 1-1/2" x 4' wooden post
No. 4: Southwest Corner	SW Corner	1-1/2" x 1-1/2" x 4' wooden post

As erected on the ground, each corner monument is marked by scribed metal tags with the claim name and number and corner description as described above.

The work of location consisted of making a claim map as provided in NRS 517.040.

Dated this 1 day of December, 2009.

SIGNATURE OF LOCATOR:

By

Owner, Claimant, or Agent Signature

Brian R Cellura

Owner, Claimant, or Agent Name (printed)

DOC # 0214320

12/09/2009

03:30 PM

Official Record

Recording requested By
MIRANDA USA INCEureka County - NV
Mike Rebaleati - Recorder

Fee \$22.50

Page 1 of 1

RPTT:

Recorded By: FES

Book- 496 Page- 0161



0214320

CERTIFICATE OF LOCATION
LODE MINING CLAIM

TO ALL WHOM IT MAY CONCERN:

The undersigned hereby certifies that he has caused to be located the
TAZ 16 Lode Mining Claim in the following quarter sections(s):

<u>1/4</u>	<u>Section</u>	<u>Township</u>	<u>Range</u>	<u>Meridian</u>
Ne	1	22 North	50 East	Mount Diablo
		22 North	50 East	Mount Diablo
				Mount Diablo
				Mount Diablo

in Eureka County, Nevada, on the 23 day of September, 2009

Name and mailing address of locator is: **Miranda U.S.A., Inc.**
310 Silver St.
Elko, Nevada
89801

The Claim is approximately 1500 feet long and 600 feet wide, such that 10 feet are claimed in a East direction and 1490 feet in an West direction from the point of discovery (monument of location), at which the Notice of Location was posted, together with 300 feet on each side of the monument of location and center line of the Claim. The general course of the lode or vein is from the east to the west direction.

The number, location and markings on each corner monument- are as follows:

<u>Location</u>	<u>Markings</u>	<u>Description</u>
No. 1: Northwest Corner	NW Corner	1-1/2" x 1-1/2" x 4' wooden post
No. 2: Northeast Corner	NE Corner	1-1/2" x 1-1/2" x 4' wooden post
No. 3: Southeast Corner	SE Corner	1-1/2" x 1-1/2" x 4' wooden post
No. 4: Southwest Corner	SW Corner	1-1/2" x 1-1/2" x 4' wooden post

As erected on the ground, each corner monument is marked by scribed metal tags with the claim name and number and corner description as described above.

The work of location consisted of making a claim map as provided in NRS 517.040.

Dated this 1 day of December, 2009.

SIGNATURE OF LOCATOR:

By Brian R Cellura

Owner, Claimant, or Agent Signature

Brian R Cellura

Owner, Claimant, or Agent Name (printed)

DOC # 0214321

12/09/2009

03:30 PM

Official Record

Recording requested By
MIRANDA USA INCEureka County - NV
Mike Rebaleati - Recorder

Fee: \$22.50

Page 1 of 1

RPTT:

Recorded By: FES

Book- 496 Page- 0162



0214321

**CERTIFICATE OF LOCATION
LODE MINING CLAIM****TO ALL WHOM IT MAY CONCERN:**

The undersigned hereby certifies that he has caused to be located the
TAZ 17 Lode Mining Claim in the following quarter sections(s):

<u>1/4</u>	<u>Section</u>	<u>Township</u>	<u>Range</u>	<u>Meridian</u>
Sw	30	23 North	51 East	Mount Diablo
		23 North	51 East	Mount Diablo
Se	25	23 North	50 East	Mount Diablo
		23 North	50 East	Mount Diablo

in Eureka County, Nevada, on the 23 day of September, 2009

Name and mailing address of locator is: **Miranda U.S.A., Inc.**
310 Silver St.
Elko, Nevada
89801

The Claim is approximately 1500 feet long and 600 feet wide, such that 10 feet are claimed in a West direction and 1490 feet in an East direction from the point of discovery (monument of location), at which the Notice of Location was posted, together with 300 feet on each side of the monument of location and center line of the Claim. The general course of the lode or vein is from the east to the west direction.

The number, location and markings on each corner monument- are as follows:


<u>Location</u>	<u>Markings</u>	<u>Description</u>
No. 1: Northwest Corner	NW Corner	1-1/2" x 1-1/2" x 4' wooden post
No. 2: Northeast Corner	NE Corner	1-1/2" x 1-1/2" x 4' wooden post
No. 3: Southeast Corner	SE Corner	1-1/2" x 1-1/2" x 4' wooden post
No. 4: Southwest Corner	SW Corner	1-1/2" x 1-1/2" x 4' wooden post

As erected on the ground, each corner monument is marked by scribed metal tags with the claim name and number and corner description as described above.

The work of location consisted of making a claim map as provided in NRS 517.040.

Dated this 1 day of December, 2009.

SIGNATURE OF LOCATOR:

By 
Owner, Claimant, or Agent Signature

Brian R Cellura
Owner, Claimant, or Agent Name (printed)

DOC # 0214322

12/09/2009

03:30 PM

Official RecordRecording requested By
MIRANDA USA INC

Eureka County - NV

Mike Rebaleati - Recorder

Fee: \$22.50

Page 1 of 1

RPTT:

Recorded By: FES

Book- 496 Page- 0163

**CERTIFICATE OF LOCATION
LODE MINING CLAIM****TO ALL WHOM IT MAY CONCERN:**

The undersigned hereby certifies that he has caused to be located the
TAZ 18 Lode Mining Claim in the following quarter sections(s):

<u>1/4</u>	<u>Section</u>	<u>Township</u>	<u>Range</u>	<u>Meridian</u>
Sw	30	23 North	51 East	Mount Diablo
		23 North	51 East	Mount Diablo
Se	25	23 North	50 East	Mount Diablo
		23 North	50 East	Mount Diablo

in Eureka County, Nevada, on the 23 day of September, 2009

Name and mailing address of locator is: **Miranda U.S.A., Inc.**
310 Silver St.
Elko, Nevada
89801

The Claim is approximately 1500 feet long and 600 feet wide, such that 10 feet are claimed in a West direction and 1490 feet in an East direction from the point of discovery (monument of location), at which the Notice of Location was posted, together with 300 feet on each side of the monument of location and center line of the Claim. The general course of the lode or vein is from the east to the west direction.

The number, location and markings on each corner monument- are as follows:

<u>Location</u>	<u>Markings</u>	<u>Description</u>
No. 1: Northwest Corner	NW Corner	1-1/2" x 1-1/2" x 4' wooden post
No. 2: Northeast Corner	NE Corner	1-1/2" x 1-1/2" x 4' wooden post
No. 3: Southeast Corner	SE Corner	1-1/2" x 1-1/2" x 4' wooden post
No. 4: Southwest Corner	SW Corner	1-1/2" x 1-1/2" x 4' wooden post

As erected on the ground, each corner monument is marked by scribed metal tags with the claim name and number and corner description as described above.

The work of location consisted of making a claim map as provided in NRS 517.040.

Dated this 1 day of December, 2009.

SIGNATURE OF LOCATOR:

By Brian R Cellura
Owner, Claimant, or Agent Signature

Brian R Cellura
Owner, Claimant, or Agent Name (printed)

DOC # 0214323

12/09/2009

03:30 PM

Official Record

Recording requested By
MIRANDA USA INC

Eureka County - NV

Mike Rebaleati - Recorder

Fee: \$22.50

Page 1 of 1

RPTT:

Recorded By: FES

Book- 496 Page- 0164



0214323

**CERTIFICATE OF LOCATION
LODE MINING CLAIM**
TO ALL WHOM IT MAY CONCERN:

The undersigned hereby certifies that he has caused to be located the
TAZ 19 Lode Mining Claim in the following quarter sections(s):

<u>1/4</u>	<u>Section</u>	<u>Township</u>	<u>Range</u>	<u>Meridian</u>
Sw	30	23 North	51 East	Mount Diablo
		23 North	51 East	Mount Diablo
Se	25	23 North	50 East	Mount Diablo
		23 North	50 East	Mount Diablo

in Eureka County, Nevada, on the 23 day of September, 2009

Name and mailing address of locator is: **Miranda U.S.A., Inc.**
310 Silver St.
Elko, Nevada
89801

The Claim is approximately 1500 feet long and 600 feet wide, such that 10 feet are claimed in a West direction and 1490 feet in an East direction from the point of discovery (monument of location), at which the Notice of Location was posted, together with 300 feet on each side of the monument of location and center line of the Claim. The general course of the lode or vein is from the east to the west direction.

The number, location and markings on each corner monument- are as follows:

<u>Location</u>	<u>Markings</u>	<u>Description</u>
No. 1: Northwest Corner	NW Corner	1-1/2" x 1-1/2" x 4' wooden post
No. 2: Northeast Corner	NE Corner	1-1/2" x 1-1/2" x 4' wooden post
No. 3: Southeast Corner	SE Corner	1-1/2" x 1-1/2" x 4' wooden post
No. 4: Southwest Corner	SW Corner	1-1/2" x 1-1/2" x 4' wooden post

As erected on the ground, each corner monument is marked by scribed metal tags with the claim name and number and corner description as described above.

The work of location consisted of making a claim map as provided in NRS 517.040.

Dated this 1 day of December, 2009.

SIGNATURE OF LOCATOR:

By 

Owner, Claimant, or Agent Signature

Brian R Cellura

Owner, Claimant, or Agent Name (printed)

DOC # 0214324

12/09/2009

03:30 PM

Official Record

Recording requested By
MIRANDA USA INC

Eureka County - NV

Mike Rebaleati - Recorder

Fee: \$22.50

Page 1 of 1

RPTT:

Recorded By: FES

Book- 496 Page- 0165


**CERTIFICATE OF LOCATION
LODE MINING CLAIM**
TO ALL WHOM IT MAY CONCERN:

The undersigned hereby certifies that he has caused to be located the
TAZ 20 Lode Mining Claim in the following quarter sections(s):

<u>1/4</u>	<u>Section</u>	<u>Township</u>	<u>Range</u>	<u>Meridian</u>
Sw	30	23 North	51 East	Mount Diablo
		23 North	51 East	Mount Diablo
Se	25	23 North	50 East	Mount Diablo
Ne	36	23 North	50 East	Mount Diablo

in Eureka County, Nevada, on the 23 day of September, 2009

Name and mailing address of locator is: **Miranda U.S.A., Inc.**
310 Silver St.
Elko, Nevada
89801

The Claim is approximately 1500 feet long and 600 feet wide, such that 10 feet are claimed in a West direction and 1490 feet in an East direction from the point of discovery (monument of location), at which the Notice of Location was posted, together with 300 feet on each side of the monument of location and center line of the Claim. The general course of the lode or vein is from the east to the west direction.

The number, location and markings on each corner monument- are as follows:

<u>Location</u>	<u>Markings</u>	<u>Description</u>
No. 1: Northwest Corner	NW Corner	1-1/2" x 1-1/2" x 4' wooden post
No. 2: Northeast Corner	NE Corner	1-1/2" x 1-1/2" x 4' wooden post
No. 3: Southeast Corner	SE Corner	1-1/2" x 1-1/2" x 4' wooden post
No. 4: Southwest Corner	SW Corner	1-1/2" x 1-1/2" x 4' wooden post

As erected on the ground, each corner monument is marked by scribed metal tags with the claim name and number and corner description as described above.

The work of location consisted of making a claim map as provided in NRS 517.040.

Dated this 1 day of December, 2009.

SIGNATURE OF LOCATOR:

By Brian R Cellura
Owner, Claimant, or Agent Signature

Brian R Cellura
Owner, Claimant, or Agent Name (printed)

DOC # 0214325

12/09/2009

03:30 PM

Official Record

Recording requested By
MIRANDA USA INC

Eureka County - NV

Mike Rebaleati - Recorder

Fee: \$22.50

Page 1 of 1

RPTT:

Recorded By: FES

Book- 496 Page- 0165



0214325

**CERTIFICATE OF LOCATION
LODE MINING CLAIM**
TO ALL WHOM IT MAY CONCERN:

The undersigned hereby certifies that he has caused to be located the
TAZ 21 Lode Mining Claim in the following quarter sections(s):

<u>1/4</u>	<u>Section</u>	<u>Township</u>	<u>Range</u>	<u>Meridian</u>
Nw	31	23 North	51 East	Mount Diablo
Sw	30	23 North	51 East	Mount Diablo
Ne	36	23 North	50 East	Mount Diablo
		23 North	50 East	Mount Diablo

in Eureka County, Nevada, on the 23 day of September, 2009

Name and mailing address of locator is: **Miranda U.S.A., Inc.**
310 Silver St.
Elko, Nevada
89801

The Claim is approximately 1500 feet long and 600 feet wide, such that 10 feet are claimed in a West direction and 1490 feet in an East direction from the point of discovery (monument of location), at which the Notice of Location was posted, together with 300 feet on each side of the monument of location and center line of the Claim. The general course of the lode or vein is from the east to the west direction.

The number, location and markings on each corner monument- are as follows:

<u>Location</u>	<u>Markings</u>	<u>Description</u>
No. 1: Northwest Corner	NW Corner	1-1/2" x 1-1/2" x 4' wooden post
No. 2: Northeast Corner	NE Corner	1-1/2" x 1-1/2" x 4' wooden post
No. 3: Southeast Corner	SE Corner	1-1/2" x 1-1/2" x 4' wooden post
No. 4: Southwest Corner	SW Corner	1-1/2" x 1-1/2" x 4' wooden post

As erected on the ground, each corner monument is marked by scribed metal tags with the claim name and number and corner description as described above.

The work of location consisted of making a claim map as provided in NRS 517.040.

Dated this 1 day of December, 2009.

SIGNATURE OF LOCATOR:

By Brian R Cellura
Owner, Claimant, or Agent Signature

Brian R Cellura
Owner, Claimant, or Agent Name (printed)

Recorders Stamp
DOC # 0214326

12/09/2009

03:30 PM

Official RecordRecording requested By
MIRANDA USA INC

Eureka County - NV

Mike Rebaleati - Recorder

Fee: \$22.50

Page 1 of 1

RPTT:

Recorded By: FES

Book- 496 Page- 0167



CERTIFICATE OF LOCATION
LODE MINING CLAIM

TO ALL WHOM IT MAY CONCERN:

The undersigned hereby certifies that he has caused to be located the
 TAZ 22 Lode Mining Claim in the following quarter sections(s):

<u>1/4</u>	<u>Section</u>	<u>Township</u>	<u>Range</u>	<u>Meridian</u>
Nw	31	23 North	51 East	Mount Diablo
		23 North	51 East	Mount Diablo
Ne	36	23 North	50 East	Mount Diablo
		23 North	50 East	Mount Diablo

in Eureka County, Nevada, on the 23 day of September, 2009

Name and mailing address of locator is: **Miranda U.S.A., Inc.**
 310 Silver St.
 Elko, Nevada
 89801

The Claim is approximately 1500 feet long and 600 feet wide, such that 10 feet are claimed in a West direction and 1490 feet in an East direction from the point of discovery (monument of location), at which the Notice of Location was posted, together with 300 feet on each side of the monument of location and center line of the Claim. The general course of the lode or vein is from the east to the west direction.

The number, location and markings on each corner monument- are as follows:

<u>Location</u>	<u>Markings</u>	<u>Description</u>
No. 1: Northwest Corner	NW Corner	1-1/2" x 1-1/2" x 4' wooden post
No. 2: Northeast Corner	NE Corner	1-1/2" x 1-1/2" x 4' wooden post
No. 3: Southeast Corner	SE Corner	1-1/2" x 1-1/2" x 4' wooden post
No. 4: Southwest Corner	SW Corner	1-1/2" x 1-1/2" x 4' wooden post

As erected on the ground, each corner monument is marked by scribed metal tags with the claim name and number and corner description as described above.

The work of location consisted of making a claim map as provided in NRS 517.040.

Dated this 1 day of December, 2009.

SIGNATURE OF LOCATOR:

By Brian R Cellura
 Owner, Claimant, or Agent Signature

Brian R Cellura
 Owner, Claimant, or Agent Name (printed)

DOC # 0214327

12/09/2009

03:30 PM

Official Record

Recording requested By
MIRANDA USA INC

Eureka County - NV

Mike Rebaleati - Recorder

Fee \$22.50

Page 1 of 1

RPTT:

Recorded By FES

Book- 496 Page- 0168

**CERTIFICATE OF LOCATION
LODE MINING CLAIM****TO ALL WHOM IT MAY CONCERN:**

The undersigned hereby certifies that he has caused to be located the
TAZ 23 Lode Mining Claim in the following quarter sections(s):

<u>1/4</u>	<u>Section</u>	<u>Township</u>	<u>Range</u>	<u>Meridian</u>
Nw	31	23 North	51 East	Mount Diablo
		23 North	51 East	Mount Diablo
Ne	36	23 North	50 East	Mount Diablo
		23 North	50 East	Mount Diablo



in Eureka County, Nevada, on the 23 day of September, 2009

Name and mailing address of locator is: **Miranda U.S.A., Inc.**
310 Silver St.
Elko, Nevada
89801

The Claim is approximately 1500 feet long and 600 feet wide, such that 10 feet are claimed in a West direction and 1490 feet in an East direction from the point of discovery (monument of location), at which the Notice of Location was posted, together with 300 feet on each side of the monument of location and center line of the Claim. The general course of the lode or vein is from the east to the west direction.

The number, location and markings on each corner monument- are as follows:

<u>Location</u>	<u>Markings</u>	<u>Description</u>
No. 1: Northwest Corner	NW Corner	1-1/2" x 1-1/2" x 4' wooden post
No. 2: Northeast Corner	NE Corner	1-1/2" x 1-1/2" x 4' wooden post
No. 3: Southeast Corner	SE Corner	1-1/2" x 1-1/2" x 4' wooden post
No. 4: Southwest Corner	SW Corner	1-1/2" x 1-1/2" x 4' wooden post

As erected on the ground, each corner monument is marked by scribed metal tags with the claim name and number and corner description as described above.

The work of location consisted of making a claim map as provided in NRS 517.040.

Dated this 1 day of December, 2009.

SIGNATURE OF LOCATOR:

By Brian R Cellura
Owner, Claimant, or Agent Signature

Brian R Cellura
Owner, Claimant, or Agent Name (printed)

DOC # 0214328

12/09/2009

03:30 PM

Official Record

Recording requested By
MIRANDA USA INC

Eureka County - NV

Mike Rebaleati - Recorder

Fee: \$22.50

Page 1 of 1

RPTT:

Recorded By: FES

Book- 496 Page- 0169

**CERTIFICATE OF LOCATION
LODE MINING CLAIM****TO ALL WHOM IT MAY CONCERN:**

The undersigned hereby certifies that he has caused to be located the
TAZ 24 Lode Mining Claim in the following quarter sections(s):

<u>1/4</u>	<u>Section</u>	<u>Township</u>	<u>Range</u>	<u>Meridian</u>
Nw	31	23 North	51 East	Mount Diablo
Se	31	23 North	51 East	Mount Diablo
Ne	36	23 North	50 East	Mount Diablo
Se	36	23 North	50 East	Mount Diablo



in Eureka County, Nevada, on the 23 day of September, 2009

Name and mailing address of locator is: **Miranda U.S.A., Inc.**
310 Silver St.
Elko, Nevada
89801

The Claim is approximately 1500 feet long and 600 feet wide, such that 10 feet are claimed in a West direction and 1490 feet in an East direction from the point of discovery (monument of location), at which the Notice of Location was posted, together with 300 feet on each side of the monument of location and center line of the Claim. The general course of the lode or vein is from the east to the west direction.

The number, location and markings on each corner monument- are as follows:

<u>Location</u>	<u>Markings</u>	<u>Description</u>
No. 1: Northwest Corner	NW Corner	1-1/2" x 1-1/2" x 4' wooden post
No. 2: Northeast Corner	NE Corner	1-1/2" x 1-1/2" x 4' wooden post
No. 3: Southeast Corner	SE Corner	1-1/2" x 1-1/2" x 4' wooden post
No. 4: Southwest Corner	SW Corner	1-1/2" x 1-1/2" x 4' wooden post

As erected on the ground, each corner monument is marked by scribed metal tags with the claim name and number and corner description as described above.

The work of location consisted of making a claim map as provided in NRS 517.040.

Dated this 1 day of December, 2009.

SIGNATURE OF LOCATOR:

By Brian R Cellura
Owner, Claimant, or Agent Signature

Brian R Cellura
Owner, Claimant, or Agent Name (printed)

DOC # 0214329

12/09/2009

03:30 PM

Official Record

Recording requested By
MIRANDA USA INC

Eureka County - NV

Mike Rebaleati - Recorder

Fee: \$22.50

Page 1 of 1

RPTT

Recorded By: FES

Book- 496 Page- 0170



0214329

**CERTIFICATE OF LOCATION
LODE MINING CLAIM**
TO ALL WHOM IT MAY CONCERN:

The undersigned hereby certifies that he has caused to be located the
TAZ 25 Lode Mining Claim in the following quarter sections(s):

<u>1/4</u>	<u>Section</u>	<u>Township</u>	<u>Range</u>	<u>Meridian</u>
Sw	31	23 North	51 East	Mount Diablo
Nw	31	23 North	51 East	Mount Diablo
Se	36	23 North	50 East	Mount Diablo
		23 North	50 East	Mount Diablo

in Eureka County, Nevada, on the 23 day of September, 2009

Name and mailing address of locator is: **Miranda U.S.A., Inc.**
310 Silver St.
Elko, Nevada
89801

The Claim is approximately 1500 feet long and 600 feet wide, such that 10 feet are claimed in a West direction and 1490 feet in an East direction from the point of discovery (monument of location), at which the Notice of Location was posted, together with 300 feet on each side of the monument of location and center line of the Claim. The general course of the lode or vein is from the east to the west direction.

The number, location and markings on each corner monument- are as follows:

<u>Location</u>	<u>Markings</u>	<u>Description</u>
No. 1: Northwest Corner	NW Corner	1-1/2" x 1-1/2" x 4' wooden post
No. 2: Northeast Corner	NE Corner	1-1/2" x 1-1/2" x 4' wooden post
No. 3: Southeast Corner	SE Corner	1-1/2" x 1-1/2" x 4' wooden post
No. 4: Southwest Corner	SW Corner	1-1/2" x 1-1/2" x 4' wooden post

As erected on the ground, each corner monument is marked by scribed metal tags with the claim name and number and corner description as described above.

The work of location consisted of making a claim map as provided in NRS 517.040.

Dated this 1 day of December, 2009.

SIGNATURE OF LOCATOR:

By Brian R Cellura

Owner, Claimant, or Agent Signature

Brian R Cellura

Owner, Claimant, or Agent Name (printed)

DOC # 0214330

12/09/2009

03:30 PM

Official Record

Recording requested By
MIRANDA USA INC

Eureka County - NV

Mike Rebaleati - Recorder

Fee: \$22.50

Page 1 of 1

RPTT:

Recorded By: FES

Book- 496 Page- 0171

CERTIFICATE OF LOCATION
LODE MINING CLAIM

TO ALL WHOM IT MAY CONCERN:

The undersigned hereby certifies that he has caused to be located the
TAZ 26 Lode Mining Claim in the following quarter sections(s):

<u>1/4</u>	<u>Section</u>	<u>Township</u>	<u>Range</u>	<u>Meridian</u>
Sw	31	23 North	51 East	Mount Diablo
		23 North	51 East	Mount Diablo
Se	36	23 North	50 East	Mount Diablo
		23 North	50 East	Mount Diablo



in Eureka County, Nevada, on the 23 day of September, 2009

Name and mailing address of locator is: **Miranda U.S.A., Inc.**
310 Silver St.
Elko, Nevada
89801

The Claim is approximately 1500 feet long and 600 feet wide, such that 10 feet are claimed in a West direction and 1490 feet in an East direction from the point of discovery (monument of location), at which the Notice of Location was posted, together with 300 feet on each side of the monument of location and center line of the Claim. The general course of the lode or vein is from the east to the west direction.

The number, location and markings on each corner monument- are as follows:


<u>Location</u>	<u>Markings</u>	<u>Description</u>
No. 1: Northwest Corner	NW Corner	1-1/2" x 1-1/2" x 4' wooden post
No. 2: Northeast Corner	NE Corner	1-1/2" x 1-1/2" x 4' wooden post
No. 3: Southeast Corner	SE Corner	1-1/2" x 1-1/2" x 4' wooden post
No. 4: Southwest Corner	SW Corner	1-1/2" x 1-1/2" x 4' wooden post

As erected on the ground, each corner monument is marked by scribed metal tags with the claim name and number and corner description as described above.

The work of location consisted of making a claim map as provided in NRS 517.040.

Dated this 1 day of December, 2009.

SIGNATURE OF LOCATOR:

By 
Owner, Claimant, or Agent Signature

Brian R Cellura
Owner, Claimant, or Agent Name (printed)

DOC # 0214331

12/09/2009

03:30 PM

Official Record

Recording requested By
MIRANDA USA INC

Eureka County - NV

Mike Rebaleati - Recorder

Fee: \$22.50

Page 1 of 1

RPTT:

Recorded By: FES

Book- 496 Page- 0172

**CERTIFICATE OF LOCATION
LODE MINING CLAIM****TO ALL WHOM IT MAY CONCERN:**

The undersigned hereby certifies that he has caused to be located the
TAZ 27 Lode Mining Claim in the following quarter sections(s):

<u>1/4</u>	<u>Section</u>	<u>Township</u>	<u>Range</u>	<u>Meridian</u>
Sw	31	23 North	51 East	Mount Diablo
		23 North	51 East	Mount Diablo
Se	36	23 North	50 East	Mount Diablo
		23 North	50 East	Mount Diablo



in Eureka County, Nevada, on the 23 day of September, 2009

Name and mailing address of locator is: **Miranda U.S.A., Inc.**
310 Silver St.
Elko, Nevada
89801

The Claim is approximately 1500 feet long and 600 feet wide, such that 10 feet are claimed in a West direction and 1490 feet in an East direction from the point of discovery (monument of location), at which the Notice of Location was posted, together with 300 feet on each side of the monument of location and center line of the Claim. The general course of the lode or vein is from the east to the west direction.

The number, location and markings on each corner monument- are as follows:


<u>Location</u>	<u>Markings</u>	<u>Description</u>
No. 1: Northwest Corner	NW Corner	1-1/2" x 1-1/2" x 4' wooden post
No. 2: Northeast Corner	NE Corner	1-1/2" x 1-1/2" x 4' wooden post
No. 3: Southeast Corner	SE Corner	1-1/2" x 1-1/2" x 4' wooden post
No. 4: Southwest Corner	SW Corner	1-1/2" x 1-1/2" x 4' wooden post

As erected on the ground, each corner monument is marked by scribed metal tags with the claim name and number and corner description as described above.

The work of location consisted of making a claim map as provided in NRS 517.040.

Dated this 1 day of December, 2009.

SIGNATURE OF LOCATOR:

By 
Owner, Claimant, or Agent Signature

Brian R Cellura
Owner, Claimant, or Agent Name (printed)

DOC # 0214332

12/09/2009

03:30 PM

Official Record

Recording requested By
MIRANDA USA INCEureka County - NV
Mike Rebaleati - Recorder

Fee: \$22.50

Page 1 of 1

RPTT:

Recorded By: FES

Book- 496 Page- 0173



CERTIFICATE OF LOCATION LODE MINING CLAIM

TO ALL WHOM IT MAY CONCERN:

The undersigned hereby certifies that he has caused to be located the
TAZ 28 Lode Mining Claim in the following quarter sections(s):

<u>1/4</u>	<u>Section</u>	<u>Township</u>	<u>Range</u>	<u>Meridian</u>
Sw	31	23 North	51 East	Mount Diablo
		23 North	51 East	Mount Diablo
Se	36	23 North	50 East	Mount Diablo
		23 North	50 East	Mount Diablo

in Eureka County, Nevada, on the 23 day of September, 2009

Name and mailing address of locator is: **Miranda U.S.A., Inc.**
310 Silver St.
Elko, Nevada
89801

The Claim is approximately 1500 feet long and 600 feet wide, such that 10 feet are claimed in a West direction and 1490 feet in an East direction from the point of discovery (monument of location), at which the Notice of Location was posted, together with 300 feet on each side of the monument of location and center line of the Claim. The general course of the lode or vein is from the east to the west direction.

The number, location and markings on each corner monument- are as follows:

<u>Location</u>	<u>Markings</u>	<u>Description</u>
No. 1: Northwest Corner	NW Corner	1-1/2" x 1-1/2" x 4' wooden post
No. 2: Northeast Corner	NE Corner	1-1/2" x 1-1/2" x 4' wooden post
No. 3: Southeast Corner	SE Corner	1-1/2" x 1-1/2" x 4' wooden post
No. 4: Southwest Corner	SW Corner	1-1/2" x 1-1/2" x 4' wooden post

As erected on the ground, each corner monument is marked by scribed metal tags with the claim name and number and corner description as described above.

The work of location consisted of making a claim map as provided in NRS 517.040.

Dated this 1 day of December, 2009.

SIGNATURE OF LOCATOR:

By Brian R Cellura
Owner, Claimant, or Agent Signature

Brian R Cellura
Owner, Claimant, or Agent Name (printed)

DOC # 0214333

12/09/2009

03:30 PM

Official Record

Recording requested By
MIRANDA USA INC

Eureka County - NV

Mike Rebaleati - Recorder

Fee: \$22.50

Page 1 of 1

RPTT:

Recorded By: FES

Book- 496 Page- 0174


**CERTIFICATE OF LOCATION
LODE MINING CLAIM**
TO ALL WHOM IT MAY CONCERN:

The undersigned hereby certifies that he has caused to be located the
TAZ 29 Lode Mining Claim in the following quarter sections(s):

<u>1/4</u>	<u>Section</u>	<u>Township</u>	<u>Range</u>	<u>Meridian</u>
Se	36	23 North	50 East	Mount Diablo
Sw	31	23 North	51 East	Mount Diablo
Ne	1	22 North	50 East	Mount Diablo
		22 North	50 East	Mount Diablo

in Eureka County, Nevada, on the 23 day of September, 2009

Name and mailing address of locator is: **Miranda U.S.A., Inc.**
310 Silver St.
Elko, Nevada
89801

The Claim is approximately 1500 feet long and 600 feet wide, such that 10 feet are claimed in a West direction and 1490 feet in an East direction from the point of discovery (monument of location), at which the Notice of Location was posted, together with 300 feet on each side of the monument of location and center line of the Claim. The general course of the lode or vein is from the east to the west direction.

The number, location and markings on each corner monument- are as follows:

<u>Location</u>	<u>Markings</u>	<u>Description</u>
No. 1: Northwest Corner	NW Corner	1-1/2" x 1-1/2" x 4' wooden post
No. 2: Northeast Corner	NE Corner	1-1/2" x 1-1/2" x 4' wooden post
No. 3: Southeast Corner	SE Corner	1-1/2" x 1-1/2" x 4' wooden post
No. 4: Southwest Corner	SW Corner	1-1/2" x 1-1/2" x 4' wooden post

As erected on the ground, each corner monument is marked by scribed metal tags with the claim name and number and corner description as described above.

The work of location consisted of making a claim map as provided in NRS 517.040.

Dated this 1 day of December, 2009.

SIGNATURE OF LOCATOR:

By 

Owner, Claimant, or Agent Signature

Brian R Cellura

Owner, Claimant, or Agent Name (printed)

DOC # 0214334

12/09/2009

03:30 PM

Official RecordRecording requested By
MIRANDA USA INC

Eureka County - NV

Mike Rebaleati - Recorder

Fee: \$22.50

Page 1 of 1

RPTT

Recorded By: FES

Book- 496 Page- 0175

**CERTIFICATE OF LOCATION
LODE MINING CLAIM****TO ALL WHOM IT MAY CONCERN:**

The undersigned hereby certifies that he has caused to be located the
TAZ 30 Lode Mining Claim in the following quarter sections(s):

<u>1/4</u>	<u>Section</u>	<u>Township</u>	<u>Range</u>	<u>Meridian</u>
Nw	6	22 North	51 East	Mount Diablo
Sw	31	23 North	51 East	Mount Diablo
Ne	1	22 North	50 East	Mount Diablo
		22 North	50 East	Mount Diablo

in Eureka County, Nevada, on the 23 day of September, 2009

Name and mailing address of locator is: **Miranda U.S.A., Inc.**
310 Silver St.
Elko, Nevada
89801

The Claim is approximately 1500 feet long and 600 feet wide, such that 10 feet are claimed in a West direction and 1490 feet in an East direction from the point of discovery (monument of location), at which the Notice of Location was posted, together with 300 feet on each side of the monument of location and center line of the Claim. The general course of the lode or vein is from the east to the west direction.

The number, location and markings on each corner monument- are as follows:

<u>Location</u>	<u>Markings</u>	<u>Description</u>
No. 1: Northwest Corner	NW Corner	1-1/2" x 1-1/2" x 4' wooden post
No. 2: Northeast Corner	NE Corner	1-1/2" x 1-1/2" x 4' wooden post
No. 3: Southeast Corner	SE Corner	1-1/2" x 1-1/2" x 4' wooden post
No. 4: Southwest Corner	SW Corner	1-1/2" x 1-1/2" x 4' wooden post

As erected on the ground, each corner monument is marked by scribed metal tags with the claim name and number and corner description as described above.

The work of location consisted of making a claim map as provided in NRS 517.040.

Dated this 1 day of December, 2009.

SIGNATURE OF LOCATOR:

By

Owner, Claimant, or Agent Signature

Brian R Cellura

Owner, Claimant, or Agent Name (printed)

DOC # 0214335

12/09/2009

03:30 PM

Official Record

Recording requested By
MIRANDA USA INC

Eureka County - NV

Mike Rebaleati - Recorder

Fee: \$22.50

Page 1 of 1

RPTT:

Recorded By: FES

Book- 496 Page- 0176



0214335

**CERTIFICATE OF LOCATION
LODE MINING CLAIM****TO ALL WHOM IT MAY CONCERN:**

The undersigned hereby certifies that he has caused to be located the
TAZ 31 Lode Mining Claim in the following quarter sections(s):

<u>1/4</u>	<u>Section</u>	<u>Township</u>	<u>Range</u>	<u>Meridian</u>
Nw	6	22 North	51 East	Mount Diablo
		22 North	51 East	Mount Diablo
Ne	1	22 North	50 East	Mount Diablo
		22 North	50 East	Mount Diablo

in Eureka County, Nevada, on the 23 day of September, 2009

Name and mailing address of locator is: **Miranda U.S.A., Inc.**
310 Silver St.
Elko, Nevada
89801

The Claim is approximately 1500 feet long and 600 feet wide, such that 10 feet are claimed in a West direction and 1490 feet in an East direction from the point of discovery (monument of location), at which the Notice of Location was posted, together with 300 feet on each side of the monument of location and center line of the Claim. The general course of the lode or vein is from the east to the west direction.

The number, location and markings on each corner monument- are as follows:

<u>Location</u>	<u>Markings</u>	<u>Description</u>
No. 1: Northwest Corner	NW Corner	1-1/2" x 1-1/2" x 4' wooden post
No. 2: Northeast Corner	NE Corner	1-1/2" x 1-1/2" x 4' wooden post
No. 3: Southeast Corner	SE Corner	1-1/2" x 1-1/2" x 4' wooden post
No. 4: Southwest Corner	SW Corner	1-1/2" x 1-1/2" x 4' wooden post

As erected on the ground, each corner monument is marked by scribed metal tags with the claim name and number and corner description as described above.

The work of location consisted of making a claim map as provided in NRS 517.040.

Dated this 1 day of December, 2009.

SIGNATURE OF LOCATOR:

By 

Owner, Claimant, or Agent Signature

Brian R Cellura

Owner, Claimant, or Agent Name (printed)

DOC # 0214336

12/09/2009

03:30 PM

Official RecordRecording requested By
MIRANDA USA INC

Eureka County - NV

Mike Rebaleati - Recorder

Fee: \$22.50

Page 1 of 1

RPTT:

Recorded By FES

Book- 496 Page- 0177



0214336

**CERTIFICATE OF LOCATION
LODE MINING CLAIM****TO ALL WHOM IT MAY CONCERN:**

The undersigned hereby certifies that he has caused to be located the
TAZ 32 Lode Mining Claim in the following quarter sections(s):

<u>1/4</u>	<u>Section</u>	<u>Township</u>	<u>Range</u>	<u>Meridian</u>
Nw	6	22 North	51 East	Mount Diablo
		22 North	51 East	Mount Diablo
Ne	1	22 North	50 East	Mount Diablo
		22 North	50 East	Mount Diablo

in Eureka County, Nevada, on the 23 day of September, 2009

Name and mailing address of locator is: **Miranda U.S.A., Inc.**
310 Silver St.
Elko, Nevada
89801

The Claim is approximately 1500 feet long and 600 feet wide, such that 10 feet are claimed in a West direction and 1490 feet in an East direction from the point of discovery (monument of location), at which the Notice of Location was posted, together with 300 feet on each side of the monument of location and center line of the Claim. The general course of the lode or vein is from the east to the west direction.

The number, location and markings on each corner monument- are as follows:

<u>Location</u>	<u>Markings</u>	<u>Description</u>
No. 1: Northwest Corner	NW Corner	1-1/2" x 1-1/2" x 4' wooden post
No. 2: Northeast Corner	NE Corner	1-1/2" x 1-1/2" x 4' wooden post
No. 3: Southeast Corner	SE Corner	1-1/2" x 1-1/2" x 4' wooden post
No. 4: Southwest Corner	SW Corner	1-1/2" x 1-1/2" x 4' wooden post

As erected on the ground, each corner monument is marked by scribed metal tags with the claim name and number and corner description as described above.

The work of location consisted of making a claim map as provided in NRS 517.040.

Dated this 1 day of December, 2009.

SIGNATURE OF LOCATOR:

By Brian R Cellura
Owner, Claimant, or Agent Signature

Brian R Cellura
Owner, Claimant, or Agent Name (printed)

DOC # 0214337

12/09/2009

03:30 PM

Official Record

Recording requested By
MIRANDA USA INC

Eureka County - NV

Mike Rebaleati - Recorder

Fee: \$22.50

Page 1 of 1

RPTT

Recorded By: FES

Book- 496 Page- 0178

**CERTIFICATE OF LOCATION
LODE MINING CLAIM****TO ALL WHOM IT MAY CONCERN:**

The undersigned hereby certifies that he has caused to be located the
TAZ 33 Lode Mining Claim in the following quarter sections(s):

<u>1/4</u>	<u>Section</u>	<u>Township</u>	<u>Range</u>	<u>Meridian</u>
Sw	31	23 North	51 East	Mount Diablo
		23 North	51 East	Mount Diablo
				Mount Diablo
				Mount Diablo



in Eureka County, Nevada, on the 23 day of September, 2009

Name and mailing address of locator is: **Miranda U.S.A., Inc.**
310 Silver St.
Elko, Nevada
89801

The Claim is approximately 1500 feet long and 600 feet wide, such that 10 feet are claimed in a South direction and 1490 feet in an North direction from the point of discovery (monument of location), at which the Notice of Location was posted, together with 300 feet on each side of the monument of location and center line of the Claim. The general course of the lode or vein is from the north to the south direction.

The number, location and markings on each corner monument- are as follows:

<u>Location</u>	<u>Markings</u>	<u>Description</u>
No. 1: Northwest Corner	NW Corner	1-1/2" x 1-1/2" x 4' wooden post
No. 2: Northeast Corner	NE Corner	1-1/2" x 1-1/2" x 4' wooden post
No. 3: Southeast Corner	SE Corner	1-1/2" x 1-1/2" x 4' wooden post
No. 4: Southwest Corner	SW Corner	1-1/2" x 1-1/2" x 4' wooden post

As erected on the ground, each corner monument is marked by scribed metal tags with the claim name and number and corner description as described above.

The work of location consisted of making a claim map as provided in NRS 517.040.

Dated this 1 day of December, 2009.

SIGNATURE OF LOCATOR:

By Brian R Cellura
Owner, Claimant, or Agent Signature

Brian R Cellura
Owner, Claimant, or Agent Name (printed)

DOC # 0214338

12/09/2009

03:30 PM

Official RecordRecording requested By
MIRANDA USA INCEureka County - NV
Mike Rebaleati - Recorder

Fee: \$22.50

Page 1 of 1

RPIT:

Recorded By: FES

Book- 496 Page- 0179



0214338

**CERTIFICATE OF LOCATION
LODE MINING CLAIM****TO ALL WHOM IT MAY CONCERN:**

The undersigned hereby certifies that he has caused to be located the
TAZ 34 Lode Mining Claim in the following quarter sections(s):

<u>1/4</u>	<u>Section</u>	<u>Township</u>	<u>Range</u>	<u>Meridian</u>
Sw	31	23 North	51 East	Mount Diablo
		23 North	51 East	Mount Diablo
				Mount Diablo
				Mount Diablo

in Eureka County, Nevada, on the 23 day of September, 2009

Name and mailing address of locator is: **Miranda U.S.A., Inc.**
310 Silver St.
Elko, Nevada
89801

The Claim is approximately 1500 feet long and 600 feet wide, such that 10 feet are claimed in a South direction and 1490 feet in an North direction from the point of discovery (monument of location), at which the Notice of Location was posted, together with 300 feet on each side of the monument of location and center line of the Claim. The general course of the lode or vein is from the north to the south direction.

The number, location and markings on each corner monument- are as follows:

<u>Location</u>	<u>Markings</u>	<u>Description</u>
No. 1: Northwest Corner	NW Corner	1-1/2" x 1-1/2" x 4' wooden post
No. 2: Northeast Corner	NE Corner	1-1/2" x 1-1/2" x 4' wooden post
No. 3: Southeast Corner	SE Corner	1-1/2" x 1-1/2" x 4' wooden post
No. 4: Southwest Corner	SW Corner	1-1/2" x 1-1/2" x 4' wooden post

As erected on the ground, each corner monument is marked by scribed metal tags with the claim name and number and corner description as described above.

The work of location consisted of making a claim map as provided in NRS 517.040.

Dated this 1 day of December, 2009.

SIGNATURE OF LOCATOR:

By

Owner, Claimant, or Agent Signature

Brian R Cellura

Owner, Claimant, or Agent Name (printed)

DOC # 0214339

12/09/2009

03:30 PM

Official RecordRecording requested By
MIRANDA USA INC

Eureka County - NV

Mike Rebaleati - Recorder

Fee: \$22.50

Page 1 of 1

RPTT:

Recorded By: FES

Book- 496 Page- 0180

**CERTIFICATE OF LOCATION
LODE MINING CLAIM****TO ALL WHOM IT MAY CONCERN:**

The undersigned hereby certifies that he has caused to be located the
TAZ 35 Lode Mining Claim in the following quarter sections(s):

<u>1/4</u>	<u>Section</u>	<u>Township</u>	<u>Range</u>	<u>Meridian</u>
Se	31	23 North	51 East	Mount Diablo
Sw	31	23 North	51 East	Mount Diablo
				Mount Diablo
				Mount Diablo

in Eureka County, Nevada, on the 23 day of September, 2009

Name and mailing address of locator is: **Miranda U.S.A., Inc.**
310 Silver St.
Elko, Nevada
89801

The Claim is approximately 1500 feet long and 600 feet wide, such that 10 feet are claimed in a South direction and 1490 feet in an North direction from the point of discovery (monument of location), at which the Notice of Location was posted, together with 300 feet on each side of the monument of location and center line of the Claim. The general course of the lode or vein is from the north to the south direction.

The number, location and markings on each corner monument- are as follows:


<u>Location</u>	<u>Markings</u>	<u>Description</u>
No. 1: Northwest Corner	NW Corner	1-1/2" x 1-1/2" x 4' wooden post
No. 2: Northeast Corner	NE Corner	1-1/2" x 1-1/2" x 4' wooden post
No. 3: Southeast Corner	SE Corner	1-1/2" x 1-1/2" x 4' wooden post
No. 4: Southwest Corner	SW Corner	1-1/2" x 1-1/2" x 4' wooden post

As erected on the ground, each corner monument is marked by scribed metal tags with the claim name and number and corner description as described above.

The work of location consisted of making a claim map as provided in NRS 517.040.

Dated this 1 day of December, 2009.

SIGNATURE OF LOCATOR:

By 
Owner, Claimant, or Agent Signature

Brian R Cellura
Owner, Claimant, or Agent Name (printed)

DOC # 0214340

12/09/2009

03:30 PM

Official RecordRecording requested By
MIRANDA USA INC

Eureka County - NV

Mike Rebaleati - Recorder

Fee: \$22.50

Page 1 of 1

RPTT:

Recorded By: FES

Book- 496 Page- 0181

**CERTIFICATE OF LOCATION
LODE MINING CLAIM****TO ALL WHOM IT MAY CONCERN:**

The undersigned hereby certifies that he has caused to be located the
TAZ 36 Lode Mining Claim in the following quarter sections(s):

<u>1/4</u>	<u>Section</u>	<u>Township</u>	<u>Range</u>	<u>Meridian</u>
Se	31	23 North	51 East	Mount Diablo
		23 North	51 East	Mount Diablo
				Mount Diablo
				Mount Diablo

in Eureka County, Nevada, on the 23 day of September, 2009

Name and mailing address of locator is: **Miranda U.S.A., Inc.**
310 Silver St.
Elko, Nevada
89801

The Claim is approximately 1500 feet long and 600 feet wide, such that 10 feet are claimed in a South direction and 1490 feet in an North direction from the point of discovery (monument of location), at which the Notice of Location was posted, together with 300 feet on each side of the monument of location and center line of the Claim. The general course of the lode or vein is from the north to the south direction.

The number, location and markings on each corner monument- are as follows:

<u>Location</u>	<u>Markings</u>	<u>Description</u>
No. 1: Northwest Corner	NW Corner	1-1/2" x 1-1/2" x 4' wooden post
No. 2: Northeast Corner	NE Corner	1-1/2" x 1-1/2" x 4' wooden post
No. 3: Southeast Corner	SE Corner	1-1/2" x 1-1/2" x 4' wooden post
No. 4: Southwest Corner	SW Corner	1-1/2" x 1-1/2" x 4' wooden post

As erected on the ground, each corner monument is marked by scribed metal tags with the claim name and number and corner description as described above.

The work of location consisted of making a claim map as provided in NRS 517.040.

Dated this 1 day of December, 2009.

SIGNATURE OF LOCATOR:

By Brian R Cellura
Owner, Claimant, or Agent Signature

Brian R Cellura
Owner, Claimant, or Agent Name (printed)

DOC # 0214341

12/09/2009

03:30 PM

Official RecordRecording requested By
MIRANDA USA INC

Eureka County - NV

Mike Rebaleati - Recorder

Fee: \$22.50

Page 1 of 1

RPTT:

Recorded By: FES

Book- 496 Page- 0182



0214341

**CERTIFICATE OF LOCATION
LODE MINING CLAIM****TO ALL WHOM IT MAY CONCERN:**

The undersigned hereby certifies that he has caused to be located the
TAZ 37 Lode Mining Claim in the following quarter sections(s):

<u>1/4</u>	<u>Section</u>	<u>Township</u>	<u>Range</u>	<u>Meridian</u>
Se	31	23 North	51 East	Mount Diablo
		23 North	51 East	Mount Diablo
				Mount Diablo
				Mount Diablo

in Eureka County, Nevada, on the 23 day of September, 2009

Name and mailing address of locator is: **Miranda U.S.A., Inc.**
310 Silver St.
Elko, Nevada
89801

The Claim is approximately 1500 feet long and 600 feet wide, such that 10 feet are claimed in a South direction and 1490 feet in an North direction from the point of discovery (monument of location), at which the Notice of Location was posted, together with 300 feet on each side of the monument of location and center line of the Claim. The general course of the lode or vein is from the north to the south direction.

The number, location and markings on each corner monument- are as follows:

<u>Location</u>	<u>Markings</u>	<u>Description</u>
No. 1: Northwest Corner	NW Corner	1-1/2" x 1-1/2" x 4' wooden post
No. 2: Northeast Corner	NE Corner	1-1/2" x 1-1/2" x 4' wooden post
No. 3: Southeast Corner	SE Corner	1-1/2" x 1-1/2" x 4' wooden post
No. 4: Southwest Corner	SW Corner	1-1/2" x 1-1/2" x 4' wooden post

As erected on the ground, each corner monument is marked by scribed metal tags with the claim name and number and corner description as described above.

The work of location consisted of making a claim map as provided in NRS 517.040.

Dated this 1 day of December, 2009.

SIGNATURE OF LOCATOR:

By

Owner, Claimant, or Agent Signature

Brian R Cellura

Owner, Claimant, or Agent Name (printed)

DOC # 0214342

12/09/2009

03:30 PM

Official RecordRecording requested By
MIRANDA USA INCEureka County - NV
Mike Rebaleati - Recorder

Fee: \$22.50

Page 1 of 1

RPTT:

Recorded By: FES

Book- 496 Page- 0183



0214342

**CERTIFICATE OF LOCATION
LODE MINING CLAIM****TO ALL WHOM IT MAY CONCERN:**

The undersigned hereby certifies that he has caused to be located the
TAZ 38 Lode Mining Claim in the following quarter sections(s):

<u>1/4</u>	<u>Section</u>	<u>Township</u>	<u>Range</u>	<u>Meridian</u>
Se	31	23 North	51 East	Mount Diablo
		23 North	51 East	Mount Diablo
				Mount Diablo
				Mount Diablo

in Eureka County, Nevada, on the 23 day of September, 2009

Name and mailing address of locator is: **Miranda U.S.A., Inc.**
310 Silver St.
Elko, Nevada
89801

The Claim is approximately 1500 feet long and 600 feet wide, such that 10 feet are claimed in a South direction and 1490 feet in an North direction from the point of discovery (monument of location), at which the Notice of Location was posted, together with 300 feet on each side of the monument of location and center line of the Claim. The general course of the lode or vein is from the north to the south direction.

The number, location and markings on each corner monument- are as follows:

<u>Location</u>	<u>Markings</u>	<u>Description</u>
No. 1: Northwest Corner	NW Corner	1-1/2" x 1-1/2" x 4' wooden post
No. 2: Northeast Corner	NE Corner	1-1/2" x 1-1/2" x 4' wooden post
No. 3: Southeast Corner	SE Corner	1-1/2" x 1-1/2" x 4' wooden post
No. 4: Southwest Corner	SW Corner	1-1/2" x 1-1/2" x 4' wooden post

As erected on the ground, each corner monument is marked by scribed metal tags with the claim name and number and corner description as described above.

The work of location consisted of making a claim map as provided in NRS 517.040.

Dated this 1 day of December, 2009.

SIGNATURE OF LOCATOR:

By Brian R Cellura
Owner, Claimant, or Agent Signature

Brian R Cellura
Owner, Claimant, or Agent Name (printed)

DOC # 0214343

12/09/2009

03:30 PM

Official Record

Recording requested By
MIRANDA USA INC

Eureka County - NV

Mike Rebaleati - Recorder

Fee: \$22.50

Page 1 of 1

RPTT:

Recorded By FES

Book- 496 Page- 0184



0214343

**CERTIFICATE OF LOCATION
LODE MINING CLAIM****TO ALL WHOM IT MAY CONCERN:**

The undersigned hereby certifies that he has caused to be located the
TAZ 39 Lode Mining Claim in the following quarter sections(s):

<u>1/4</u>	<u>Section</u>	<u>Township</u>	<u>Range</u>	<u>Meridian</u>
Se	31	23 North	51 East	Mount Diablo
Sw	32	23 North	51 East	Mount Diablo
				Mount Diablo
				Mount Diablo

in Eureka County, Nevada, on the 23 day of September, 2009

Name and mailing address of locator is: **Miranda U.S.A., Inc.**
310 Silver St.
Elko, Nevada
89801

The Claim is approximately 1500 feet long and 600 feet wide, such that 10 feet are claimed in a South direction and 1490 feet in an North direction from the point of discovery (monument of location), at which the Notice of Location was posted, together with 300 feet on each side of the monument of location and center line of the Claim. The general course of the lode or vein is from the north to the south direction.

The number, location and markings on each corner monument- are as follows:


<u>Location</u>	<u>Markings</u>	<u>Description</u>
No. 1: Northwest Corner	NW Corner	1-1/2" x 1-1/2" x 4' wooden post
No. 2: Northeast Corner	NE Corner	1-1/2" x 1-1/2" x 4' wooden post
No. 3: Southeast Corner	SE Corner	1-1/2" x 1-1/2" x 4' wooden post
No. 4: Southwest Corner	SW Corner	1-1/2" x 1-1/2" x 4' wooden post

As erected on the ground, each corner monument is marked by scribed metal tags with the claim name and number and corner description as described above.

The work of location consisted of making a claim map as provided in NRS 517.040.

Dated this 1 day of December, 2009.

SIGNATURE OF LOCATOR:

By 
Owner, Claimant, or Agent Signature

Brian R Cellura
Owner, Claimant, or Agent Name (printed)

DOC # 0214344

12/09/2009

03:30 PM

Official Record

Recording requested By
MIRANDA USA INC

Eureka County - NV

Mike Rebaleati - Recorder

Fee: \$22.50

Page 1 of 1

RPTT:

Recorded By: FES

Book- 496 Page- 0185



0214344

**CERTIFICATE OF LOCATION
LODE MINING CLAIM****TO ALL WHOM IT MAY CONCERN:**

The undersigned hereby certifies that he has caused to be located the
TAZ 40 Lode Mining Claim in the following quarter sections(s):

<u>1/4</u>	<u>Section</u>	<u>Township</u>	<u>Range</u>	<u>Meridian</u>
Sw	32	23 North	51 East	Mount Diablo
		23 North	51 East	Mount Diablo
				Mount Diablo
				Mount Diablo

in Eureka County, Nevada, on the 23 day of September, 2009

Name and mailing address of locator is: **Miranda U.S.A., Inc.**
310 Silver St.
Elko, Nevada
89801

The Claim is approximately 1500 feet long and 600 feet wide, such that 10 feet are claimed in a South direction and 1490 feet in an North direction from the point of discovery (monument of location), at which the Notice of Location was posted, together with 300 feet on each side of the monument of location and center line of the Claim. The general course of the lode or vein is from the north to the south direction.

The number, location and markings on each corner monument- are as follows:

<u>Location</u>	<u>Markings</u>	<u>Description</u>
No. 1: Northwest Corner	NW Corner	1-1/2" x 1-1/2" x 4' wooden post
No. 2: Northeast Corner	NE Corner	1-1/2" x 1-1/2" x 4' wooden post
No. 3: Southeast Corner	SE Corner	1-1/2" x 1-1/2" x 4' wooden post
No. 4: Southwest Corner	SW Corner	1-1/2" x 1-1/2" x 4' wooden post

As erected on the ground, each corner monument is marked by scribed metal tags with the claim name and number and corner description as described above.

The work of location consisted of making a claim map as provided in NRS 517.040.

Dated this 1 day of December, 2009.

SIGNATURE OF LOCATOR:

By

Owner, Claimant, or Agent Signature

Brian R Cellura

Owner, Claimant, or Agent Name (printed)

DOC # 0214345

12/09/2009

03:30 PM

Official Record

Recording requested By
MIRANDA USA INC

Eureka County - NV

Mike Rebaleati - Recorder

Fee: \$22.50

Page 1 of 1

RPTT

Recorded By: FES

Book- 496 Page- 0186

**CERTIFICATE OF LOCATION
LODE MINING CLAIM****TO ALL WHOM IT MAY CONCERN:**

The undersigned hereby certifies that he has caused to be located the
TAZ 41 Lode Mining Claim in the following quarter sections(s):

<u>1/4</u>	<u>Section</u>	<u>Township</u>	<u>Range</u>	<u>Meridian</u>
Sw	32	23 North	51 East	Mount Diablo
		23 North	51 East	Mount Diablo
				Mount Diablo
				Mount Diablo

in Eureka County, Nevada, on the 23 day of September, 2009

Name and mailing address of locator is: **Miranda U.S.A., Inc.**
310 Silver St.
Elko, Nevada
89801

The Claim is approximately 1500 feet long and 600 feet wide, such that 10 feet are claimed in a South direction and 1490 feet in an North direction from the point of discovery (monument of location), at which the Notice of Location was posted, together with 300 feet on each side of the monument of location and center line of the Claim. The general course of the lode or vein is from the north to the south direction.

The number, location and markings on each corner monument- are as follows:

<u>Location</u>	<u>Markings</u>	<u>Description</u>
No. 1: Northwest Corner	NW Corner	1-1/2" x 1-1/2" x 4' wooden post
No. 2: Northeast Corner	NE Corner	1-1/2" x 1-1/2" x 4' wooden post
No. 3: Southeast Corner	SE Corner	1-1/2" x 1-1/2" x 4' wooden post
No. 4: Southwest Corner	SW Corner	1-1/2" x 1-1/2" x 4' wooden post

As erected on the ground, each corner monument is marked by scribed metal tags with the claim name and number and corner description as described above.

The work of location consisted of making a claim map as provided in NRS 517.040.

Dated this 1 day of December, 2009.

SIGNATURE OF LOCATOR:

By

Owner, Claimant, or Agent Signature

Brian R Cellura

Owner, Claimant, or Agent Name (printed)

DOC # 0214346

12/09/2009

03:30 PM

Official RecordRecording requested By
MIRANDA USA INC

Eureka County - NV

Mike Rebaleati - Recorder

Fee: \$22.50

Page 1 of 1

RPTT:

Recorded By FES

Book- 496 Page- 0187

**CERTIFICATE OF LOCATION
LODE MINING CLAIM****TO ALL WHOM IT MAY CONCERN:**

The undersigned hereby certifies that he has caused to be located the
TAZ 42 Lode Mining Claim in the following quarter sections(s):

<u>1/4</u>	<u>Section</u>	<u>Township</u>	<u>Range</u>	<u>Meridian</u>
Sw	31	23 North	51 East	Mount Diablo
		23 North	51 East	Mount Diablo
Nw	6	22 North	51 East	Mount Diablo
		22 North	51 East	Mount Diablo

in Eureka County, Nevada, on the 23 day of September, 2009

Name and mailing address of locator is: **Miranda U.S.A., Inc.**
310 Silver St.
Elko, Nevada
89801

The Claim is approximately 1500 feet long and 600 feet wide, such that 10 feet are claimed in a North direction and 1490 feet in an South direction from the point of discovery (monument of location), at which the Notice of Location was posted, together with 300 feet on each side of the monument of location and center line of the Claim. The general course of the lode or vein is from the north to the south direction.

The number, location and markings on each corner monument- are as follows:


<u>Location</u>	<u>Markings</u>	<u>Description</u>
No. 1: Northwest Corner	NW Corner	1-1/2" x 1-1/2" x 4' wooden post
No. 2: Northeast Corner	NE Corner	1-1/2" x 1-1/2" x 4' wooden post
No. 3: Southeast Corner	SE Corner	1-1/2" x 1-1/2" x 4' wooden post
No. 4: Southwest Corner	SW Corner	1-1/2" x 1-1/2" x 4' wooden post

As erected on the ground, each corner monument is marked by scribed metal tags with the claim name and number and corner description as described above.

The work of location consisted of making a claim map as provided in NRS 517.040.

Dated this 1 day of December, 2009.

SIGNATURE OF LOCATOR:

By 
Owner, Claimant, or Agent Signature

Brian R Cellura
Owner, Claimant, or Agent Name (printed)

DOC # 0214347

12/09/2009

03:30 PM

Official Record

Recording requested By
MIRANDA USA INC

Eureka County - NV

Mike Rebaleati - Recorder

Fee: \$22.50

Page 1 of 1

RPTT:

Recorded By: FES

Book- 496 Page- 0188

**CERTIFICATE OF LOCATION
LODE MINING CLAIM****TO ALL WHOM IT MAY CONCERN:**

The undersigned hereby certifies that he has caused to be located the
TAZ 43 Lode Mining Claim in the following quarter sections(s):

<u>1/4</u>	<u>Section</u>	<u>Township</u>	<u>Range</u>	<u>Meridian</u>
Sw	31	23 North	51 East	Mount Diablo
		23 North	51 East	Mount Diablo
Nw	6	22 North	51 East	Mount Diablo
		22 North	51 East	Mount Diablo



in Eureka County, Nevada, on the 23 day of September, 2009

Name and mailing address of locator is: **Miranda U.S.A., Inc.**
310 Silver St.
Elko, Nevada
89801

The Claim is approximately 1500 feet long and 600 feet wide, such that 10 feet are claimed in a North direction and 1490 feet in an South direction from the point of discovery (monument of location), at which the Notice of Location was posted, together with 300 feet on each side of the monument of location and center line of the Claim. The general course of the lode or vein is from the north to the south direction.

The number, location and markings on each corner monument- are as follows:

<u>Location</u>	<u>Markings</u>	<u>Description</u>
No. 1: Northwest Corner	NW Corner	1-1/2" x 1-1/2" x 4' wooden post
No. 2: Northeast Corner	NE Corner	1-1/2" x 1-1/2" x 4' wooden post
No. 3: Southeast Corner	SE Corner	1-1/2" x 1-1/2" x 4' wooden post
No. 4: Southwest Corner	SW Corner	1-1/2" x 1-1/2" x 4' wooden post

As erected on the ground, each corner monument is marked by scribed metal tags with the claim name and number and corner description as described above.

The work of location consisted of making a claim map as provided in NRS 517.040.

Dated this 1 day of December, 2009.

SIGNATURE OF LOCATOR:

By Brian R Cellura
Owner, Claimant, or Agent Signature

Brian R Cellura
Owner, Claimant, or Agent Name (printed)

DOC # 0214348

12/09/2009

03:30 PM

Official Record

Recording requested By
MIRANDA USA INC

Eureka County - NV

Mike Rebaleati - Recorder

Fee: \$22.50

Page 1 of 1

RPTT:

Recorded By: FES

Book- 496 Page- 0189



0214348

**CERTIFICATE OF LOCATION
LODE MINING CLAIM****TO ALL WHOM IT MAY CONCERN:**

The undersigned hereby certifies that he has caused to be located the
TAZ 44 Lode Mining Claim in the following quarter sections(s):

<u>1/4</u>	<u>Section</u>	<u>Township</u>	<u>Range</u>	<u>Meridian</u>
Sw	31	23 North	51 East	Mount Diablo
Se	31	23 North	51 East	Mount Diablo
Nw	6	22 North	51 East	Mount Diablo
Ne	6	22 North	51 East	Mount Diablo

in Eureka County, Nevada, on the 23 day of September, 2009

Name and mailing address of locator is: **Miranda U.S.A., Inc.**
310 Silver St.
Elko, Nevada
89801

The Claim is approximately 1500 feet long and 600 feet wide, such that 10 feet are claimed in a North direction and 1490 feet in an South direction from the point of discovery (monument of location), at which the Notice of Location was posted, together with 300 feet on each side of the monument of location and center line of the Claim. The general course of the lode or vein is from the north to the south direction.

The number, location and markings on each corner monument- are as follows:


<u>Location</u>	<u>Markings</u>	<u>Description</u>
No. 1: Northwest Corner	NW Corner	1-1/2" x 1-1/2" x 4' wooden post
No. 2: Northeast Corner	NE Corner	1-1/2" x 1-1/2" x 4' wooden post
No. 3: Southeast Corner	SE Corner	1-1/2" x 1-1/2" x 4' wooden post
No. 4: Southwest Corner	SW Corner	1-1/2" x 1-1/2" x 4' wooden post

As erected on the ground, each corner monument is marked by scribed metal tags with the claim name and number and corner description as described above.

The work of location consisted of making a claim map as provided in NRS 517.040.

Dated this 1 day of December, 2009.

SIGNATURE OF LOCATOR:

By 
Owner, Claimant, or Agent Signature

Brian R Cellura
Owner, Claimant, or Agent Name (printed)

DOC # 0214349

12/09/2009

03:30 PM

Official RecordRecording requested By
MIRANDA USA INC

Eureka County - NV

Mike Rebaleati - Recorder

Fee: \$22.50

Page 1 of 1

RPTT:

Recorded By: FES

Book- 496 Page- 0190

**CERTIFICATE OF LOCATION
LODE MINING CLAIM****TO ALL WHOM IT MAY CONCERN:**

The undersigned hereby certifies that he has caused to be located the
TAZ 45 Lode Mining Claim in the following quarter sections(s):

<u>1/4</u>	<u>Section</u>	<u>Township</u>	<u>Range</u>	<u>Meridian</u>
Se	31	23 North	51 East	Mount Diablo
		23 North	51 East	Mount Diablo
Ne	6	22 North	51 East	Mount Diablo
		22 North	51 East	Mount Diablo

in Eureka County, Nevada, on the 23 day of September, 2009

Name and mailing address of locator is: **Miranda U.S.A., Inc.**
310 Silver St.
Elko, Nevada
89801

The Claim is approximately 1500 feet long and 600 feet wide, such that 10 feet are claimed in a North direction and 1490 feet in an South direction from the point of discovery (monument of location), at which the Notice of Location was posted, together with 300 feet on each side of the monument of location and center line of the Claim. The general course of the lode or vein is from the north to the south direction.

The number, location and markings on each corner monument- are as follows:


<u>Location</u>	<u>Markings</u>	<u>Description</u>
No. 1: Northwest Corner	NW Corner	1-1/2" x 1-1/2" x 4' wooden post
No. 2: Northeast Corner	NE Corner	1-1/2" x 1-1/2" x 4' wooden post
No. 3: Southeast Corner	SE Corner	1-1/2" x 1-1/2" x 4' wooden post
No. 4: Southwest Corner	SW Corner	1-1/2" x 1-1/2" x 4' wooden post

As erected on the ground, each corner monument is marked by scribed metal tags with the claim name and number and corner description as described above.

The work of location consisted of making a claim map as provided in NRS 517.040.

Dated this 1 day of December, 2009.

SIGNATURE OF LOCATOR:

By 
Owner, Claimant, or Agent Signature

Brian R Cellura
Owner, Claimant, or Agent Name (printed)

DOC # 0214350

12/09/2009

03:30 PM

Official Record

Recording requested By
MIRANDA USA INC

Eureka County - NV

Mike Rebaleati - Recorder

Fee: \$22.50

Page 1 of 1

RPTT:

Recorded By: FES

Book- 496 Page- 0191

**CERTIFICATE OF LOCATION
LODE MINING CLAIM****TO ALL WHOM IT MAY CONCERN:**

The undersigned hereby certifies that he has caused to be located the
TAZ 46 Lode Mining Claim in the following quarter sections(s):

<u>1/4</u>	<u>Section</u>	<u>Township</u>	<u>Range</u>	<u>Meridian</u>
Se	31	23 North	51 East	Mount Diablo
		23 North	51 East	Mount Diablo
Ne	6	22 North	51 East	Mount Diablo
		22 North	51 East	Mount Diablo

in Eureka County, Nevada, on the 23 day of September, 2009

Name and mailing address of locator is: **Miranda U.S.A., Inc.**
310 Silver St.
Elko, Nevada
89801

The Claim is approximately 1500 feet long and 600 feet wide, such that 10 feet are claimed in a North direction and 1490 feet in an South direction from the point of discovery (monument of location), at which the Notice of Location was posted, together with 300 feet on each side of the monument of location and center line of the Claim. The general course of the lode or vein is from the north to the south direction.

The number, location and markings on each corner monument- are as follows:

<u>Location</u>	<u>Markings</u>	<u>Description</u>
No. 1: Northwest Corner	NW Corner	1-1/2" x 1-1/2" x 4' wooden post
No. 2: Northeast Corner	NE Corner	1-1/2" x 1-1/2" x 4' wooden post
No. 3: Southeast Corner	SE Corner	1-1/2" x 1-1/2" x 4' wooden post
No. 4: Southwest Corner	SW Corner	1-1/2" x 1-1/2" x 4' wooden post

As erected on the ground, each corner monument is marked by scribed metal tags with the claim name and number and corner description as described above.

The work of location consisted of making a claim map as provided in NRS 517.040.

Dated this 1 day of December, 2009.

SIGNATURE OF LOCATOR:

By Brian R Cellura
Owner, Claimant, or Agent Signature

Brian R Cellura
Owner, Claimant, or Agent Name (printed)

DOC # 0214351

12/09/2009

03:30 PM

Official Record

Recording requested By
MIRANDA USA INC

Eureka County - NV

Mike Rebaleati - Recorder

Fee \$22.50

Page 1 of 1

RPTT:

Recorded By: FES

Book- 496 Page- 0192


**CERTIFICATE OF LOCATION
LODE MINING CLAIM**
TO ALL WHOM IT MAY CONCERN:

The undersigned hereby certifies that he has caused to be located the
TAZ 47 Lode Mining Claim in the following quarter sections(s):

<u>1/4</u>	<u>Section</u>	<u>Township</u>	<u>Range</u>	<u>Meridian</u>
Se	31	23 North	51 East	Mount Diablo
		23 North	51 East	Mount Diablo
Ne	6	22 North	51 East	Mount Diablo
		22 North	51 East	Mount Diablo

in Eureka County, Nevada, on the 23 day of September, 2009

Name and mailing address of locator is: **Miranda U.S.A., Inc.**
310 Silver St.
Elko, Nevada
89801

The Claim is approximately 1500 feet long and 600 feet wide, such that 10 feet are claimed in a North direction and 1490 feet in an South direction from the point of discovery (monument of location), at which the Notice of Location was posted, together with 300 feet on each side of the monument of location and center line of the Claim. The general course of the lode or vein is from the north to the south direction.

The number, location and markings on each corner monument- are as follows:

<u>Location</u>	<u>Markings</u>	<u>Description</u>
No. 1: Northwest Corner	NW Corner	1-1/2" x 1-1/2" x 4' wooden post
No. 2: Northeast Corner	NE Corner	1-1/2" x 1-1/2" x 4' wooden post
No. 3: Southeast Corner	SE Corner	1-1/2" x 1-1/2" x 4' wooden post
No. 4: Southwest Corner	SW Corner	1-1/2" x 1-1/2" x 4' wooden post

As erected on the ground, each corner monument is marked by scribed metal tags with the claim name and number and corner description as described above.

The work of location consisted of making a claim map as provided in NRS 517.040.

Dated this 1 day of December, 2009.

SIGNATURE OF LOCATOR:

By Brian R Cellura
Owner, Claimant, or Agent Signature

Brian R Cellura
Owner, Claimant, or Agent Name (printed)

DOC # 0214352

12/09/2009

03:30 PM

Official Record

Recording requested By
MIRANDA USA INC

Eureka County - NV

Mike Rebaleati - Recorder

Fee: \$22.50

Page 1 of 1

RPTT:

Recorded By FES

Book- 496 Page- 0193



0214352

**CERTIFICATE OF LOCATION
LODE MINING CLAIM****TO ALL WHOM IT MAY CONCERN:**

The undersigned hereby certifies that he has caused to be located the
TAZ 48 Lode Mining Claim in the following quarter sections(s):

<u>1/4</u>	<u>Section</u>	<u>Township</u>	<u>Range</u>	<u>Meridian</u>
Se	31	23 North	51 East	Mount Diablo
Sw	32	23 North	51 East	Mount Diablo
Ne	6	22 North	51 East	Mount Diablo
Nw	5	22 North	51 East	Mount Diablo

in Eureka County, Nevada, on the 23 day of September, 2009

Name and mailing address of locator is: **Miranda U.S.A., Inc.**
310 Silver St.
Elko, Nevada
89801

The Claim is approximately 1500 feet long and 600 feet wide, such that 10 feet are claimed in a North direction and 1490 feet in an South direction from the point of discovery (monument of location), at which the Notice of Location was posted, together with 300 feet on each side of the monument of location and center line of the Claim. The general course of the lode or vein is from the north to the south direction.

The number, location and markings on each corner monument- are as follows:

<u>Location</u>	<u>Markings</u>	<u>Description</u>
No. 1: Northwest Corner	NW Corner	1-1/2" x 1-1/2" x 4' wooden post
No. 2: Northeast Corner	NE Corner	1-1/2" x 1-1/2" x 4' wooden post
No. 3: Southeast Corner	SE Corner	1-1/2" x 1-1/2" x 4' wooden post
No. 4: Southwest Corner	SW Corner	1-1/2" x 1-1/2" x 4' wooden post

As erected on the ground, each corner monument is marked by scribed metal tags with the claim name and number and corner description as described above.

The work of location consisted of making a claim map as provided in NRS 517.040.

Dated this 1 day of December, 2009.

SIGNATURE OF LOCATOR:

By Brian R Cellura
Owner, Claimant, or Agent Signature

Brian R Cellura
Owner, Claimant, or Agent Name (printed)

DOC # 0214353

12/09/2009

03:30 PM

Official Record

Recording requested By
MIRANDA USA INC

Eureka County - NV

Mike Rebaleati - Recorder

Fee: \$22.50

Page 1 of 1

RPTT:

Recorded By FES

Book- 496 Page- 0194



0214353

**CERTIFICATE OF LOCATION
LODE MINING CLAIM****TO ALL WHOM IT MAY CONCERN:**

The undersigned hereby certifies that he has caused to be located the
TAZ 49 Lode Mining Claim in the following quarter sections(s):

<u>1/4</u>	<u>Section</u>	<u>Township</u>	<u>Range</u>	<u>Meridian</u>
Sw	32	23 North	51 East	Mount Diablo
		23 North	51 East	Mount Diablo
Nw	5	22 North	51 East	Mount Diablo
		22 North	51 East	Mount Diablo

in Eureka County, Nevada, on the 23 day of September, 2009

Name and mailing address of locator is: **Miranda U.S.A., Inc.**
310 Silver St.
Elko, Nevada
89801

The Claim is approximately 1500 feet long and 600 feet wide, such that 10 feet are claimed in a North direction and 1490 feet in an South direction from the point of discovery (monument of location), at which the Notice of Location was posted, together with 300 feet on each side of the monument of location and center line of the Claim. The general course of the lode or vein is from the north to the south direction.

The number, location and markings on each corner monument- are as follows:

<u>Location</u>	<u>Markings</u>	<u>Description</u>
No. 1: Northwest Corner	NW Corner	1-1/2" x 1-1/2" x 4' wooden post
No. 2: Northeast Corner	NE Corner	1-1/2" x 1-1/2" x 4' wooden post
No. 3: Southeast Corner	SE Corner	1-1/2" x 1-1/2" x 4' wooden post
No. 4: Southwest Corner	SW Corner	1-1/2" x 1-1/2" x 4' wooden post

As erected on the ground, each corner monument is marked by scribed metal tags with the claim name and number and corner description as described above.

The work of location consisted of making a claim map as provided in NRS 517.040.

Dated this 1 day of December, 2009.

SIGNATURE OF LOCATOR:

By Brian R Cellura
Owner, Claimant, or Agent Signature

Brian R Cellura
Owner, Claimant, or Agent Name (printed)

DOC # 0214354

12/09/2009

03:30 PM

Official RecordRecording requested By
MIRANDA USA INC

Eureka County - NV

Mike Rebaleati - Recorder

Fee: \$22.50

Page 1 of 1

RPTT:

Recorded By: FES

Book- 496 Page- 0195

**CERTIFICATE OF LOCATION
LODE MINING CLAIM****TO ALL WHOM IT MAY CONCERN:**

The undersigned hereby certifies that he has caused to be located the
TAZ 50 Lode Mining Claim in the following quarter sections(s):

<u>1/4</u>	<u>Section</u>	<u>Township</u>	<u>Range</u>	<u>Meridian</u>
Sw	32	23 North	51 East	Mount Diablo
		23 North	51 East	Mount Diablo
Nw	5	22 North	51 East	Mount Diablo
		22 North	51 East	Mount Diablo



in Eureka County, Nevada, on the 23 day of September, 2009

Name and mailing address of locator is: **Miranda U.S.A., Inc.**
310 Silver St.
Elko, Nevada
89801

The Claim is approximately 1500 feet long and 600 feet wide, such that 10 feet are claimed in a North direction and 1490 feet in an South direction from the point of discovery (monument of location), at which the Notice of Location was posted, together with 300 feet on each side of the monument of location and center line of the Claim. The general course of the lode or vein is from the north to the south direction.

The number, location and markings on each corner monument- are as follows:


<u>Location</u>	<u>Markings</u>	<u>Description</u>
No. 1: Northwest Corner	NW Corner	1-1/2" x 1-1/2" x 4' wooden post
No. 2: Northeast Corner	NE Corner	1-1/2" x 1-1/2" x 4' wooden post
No. 3: Southeast Corner	SE Corner	1-1/2" x 1-1/2" x 4' wooden post
No. 4: Southwest Corner	SW Corner	1-1/2" x 1-1/2" x 4' wooden post

As erected on the ground, each corner monument is marked by scribed metal tags with the claim name and number and corner description as described above.

The work of location consisted of making a claim map as provided in NRS 517.040.

Dated this 1 day of December, 2009.

SIGNATURE OF LOCATOR:

By 
Owner, Claimant, or Agent Signature

Brian R Cellura
Owner, Claimant, or Agent Name (printed)