

DOC # 0214416

01/11/2010

02:30 PM

Official RecordRecording requested By
MIRANDA USA INC

Eureka County - NV

Mike Rebaleati - Recorder

Fee: \$22.50

Page 1 of 1

RPTT:

Recorded By: FES

Book- 497 Page- 0023

**CERTIFICATE OF LOCATION
LODE MINING CLAIM****TO ALL WHOM IT MAY CONCERN:**

The undersigned hereby certifies that he has caused to be located the
TAZ 51 Lode Mining Claim in the following quarter sections(s):

<u>1/4</u>	<u>Section</u>	<u>Township</u>	<u>Range</u>	<u>Meridian</u>
Se	25	23 North	50 East	Mount Diablo
Sw	25	23 North	50 East	Mount Diablo
				Mount Diablo
				Mount Diablo

in Eureka County, Nevada, on the 22 day of December, 2009

Name and mailing address of locator is: **Miranda U.S.A., Inc.**
310 Silver St.
Elko, Nevada
89801

The Claim is approximately 1500 feet long and 600 feet wide, such that 10 feet are claimed in a West direction and 1490 feet in an East direction from the point of discovery (monument of location), at which the Notice of Location was posted, together with 300 feet on each side of the monument of location and center line of the Claim. The general course of the lode or vein is from the east to the west direction.

The number, location and markings on each corner monument- are as follows:

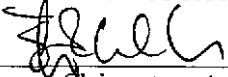
<u>Location</u>	<u>Markings</u>	<u>Description</u>
No. 1: Northwest Corner	NW Corner	1-1/2" x 1-1/2" x 4' wooden post
No. 2: Northeast Corner	NE Corner	1-1/2" x 1-1/2" x 4' wooden post
No. 3: Southeast Corner	SE Corner	1-1/2" x 1-1/2" x 4' wooden post
No. 4: Southwest Corner	SW Corner	1-1/2" x 1-1/2" x 4' wooden post

As erected on the ground, each corner monument is marked by scribed metal tags with the claim name and number and corner description as described above.

The work of location consisted of making a claim map as provided in NRS 517.040.

Dated this 22 day of December, 2009.

SIGNATURE OF LOCATOR:

By 
Owner, Claimant, or Agent Signature

Brian R Cellura
Owner, Claimant, or Agent Name (printed)

DOC # 0214417

01/11/2010

02:30 PM

Official RecordRecording requested By
MIRANDA USA INC

Eureka County - NV

Mike Rebaleati - Recorder

Fee: \$22.50

Page 1 of 1

RPTT:

Recorded By: FES

Book- 497 Page- 0024

**CERTIFICATE OF LOCATION
LODE MINING CLAIM****TO ALL WHOM IT MAY CONCERN:**

The undersigned hereby certifies that he has caused to be located the
TAZ 52 Lode Mining Claim in the following quarter sections(s):

<u>1/4</u>	<u>Section</u>	<u>Township</u>	<u>Range</u>	<u>Meridian</u>
Se	25	23 North	50 East	Mount Diablo
Sw	25	23 North	50 East	Mount Diablo
				Mount Diablo
				Mount Diablo



in Eureka County, Nevada, on the 22 day of December, 2009

Name and mailing address of locator is: **Miranda U.S.A., Inc.**
310 Silver St.
Elko, Nevada
89801

The Claim is approximately 1500 feet long and 600 feet wide, such that 10 feet are claimed in a West direction and 1490 feet in an East direction from the point of discovery (monument of location), at which the Notice of Location was posted, together with 300 feet on each side of the monument of location and center line of the Claim. The general course of the lode or vein is from the east to the west direction.

The number, location and markings on each corner monument- are as follows:

<u>Location</u>	<u>Markings</u>	<u>Description</u>
No. 1: Northwest Corner	NW Corner	1-1/2" x 1-1/2" x 4' wooden post
No. 2: Northeast Corner	NE Corner	1-1/2" x 1-1/2" x 4' wooden post
No. 3: Southeast Corner	SE Corner	1-1/2" x 1-1/2" x 4' wooden post
No. 4: Southwest Corner	SW Corner	1-1/2" x 1-1/2" x 4' wooden post

As erected on the ground, each corner monument is marked by scribed metal tags with the claim name and number and corner description as described above.

The work of location consisted of making a claim map as provided in NRS 517.040.

Dated this 22 day of December, 2009.

SIGNATURE OF LOCATOR:

By 
Owner, Claimant, or Agent Signature

Brian R Cellura
Owner, Claimant, or Agent Name (printed)

Recorders Stamp
DOC # 0214418

01/11/2010

02:30 PM

Official RecordRecording requested By
MIRANDA USA INC

Eureka County - NV

Mike Rebaleati - Recorder

Fee: \$22.50

Page 1 of 1

RPTT:

Recorded By: FES

Book-- 497 Page-- 0025

**CERTIFICATE OF LOCATION
LODE MINING CLAIM****TO ALL WHOM IT MAY CONCERN:**

The undersigned hereby certifies that he has caused to be located the
TAZ 53 Lode Mining Claim in the following quarter sections(s):

<u>1/4</u>	<u>Section</u>	<u>Township</u>	<u>Range</u>	<u>Meridian</u>
Se	25	23 North	50 East	Mount Diablo
Se	25	23 North	50 East	Mount Diablo
				Mount Diablo
				Mount Diablo

in Eureka County, Nevada, on the 4 day of December, 2009

Name and mailing address of locator is: **Miranda U.S.A., Inc.**
310 Silver St.
Elko, Nevada
89801

The Claim is approximately 1500 feet long and 600 feet wide, such that 10 feet are claimed in a West direction and 1490 feet in an East direction from the point of discovery (monument of location), at which the Notice of Location was posted, together with 300 feet on each side of the monument of location and center line of the Claim. The general course of the lode or vein is from the east to the west direction.

The number, location and markings on each corner monument- are as follows:


<u>Location</u>	<u>Markings</u>	<u>Description</u>
No. 1: Northwest Corner	NW Corner	1-1/2" x 1-1/2" x 4' wooden post
No. 2: Northeast Corner	NE Corner	1-1/2" x 1-1/2" x 4' wooden post
No. 3: Southeast Corner	SE Corner	1-1/2" x 1-1/2" x 4' wooden post
No. 4: Southwest Corner	SW Corner	1-1/2" x 1-1/2" x 4' wooden post

As erected on the ground, each corner monument is marked by scribed metal tags with the claim name and number and corner description as described above.

The work of location consisted of making a claim map as provided in NRS 517.040.

Dated this 22 day of December, 2009.

SIGNATURE OF LOCATOR:

By 
Owner, Claimant, or Agent Signature

Brian R Cellura
Owner, Claimant, or Agent Name (printed)

DOC # 0214419

01/11/2010

02:30 PM

Official Record

Recording requested By
MIRANDA USA INCEureka County - NV
Mike Rebaleati - Recorder

Fee: \$22.50

Page 1 of 1

RPTT:

Recorded By: FES

Book- 497 Page- 0026

**CERTIFICATE OF LOCATION
LODE MINING CLAIM****TO ALL WHOM IT MAY CONCERN:**

The undersigned hereby certifies that he has caused to be located the
TAZ 54 Lode Mining Claim in the following quarter sections(s):

<u>1/4</u>	<u>Section</u>	<u>Township</u>	<u>Range</u>	<u>Meridian</u>
Ne	36	23 North	50 East	Mount Diablo
Nw	36	23 North	50 East	Mount Diablo
Se	25	23 North	50 East	Mount Diablo
Sw	25	23 North	50 East	Mount Diablo

in Eureka County, Nevada, on the 4 day of December, 2009

Name and mailing address of locator is: **Miranda U.S.A., Inc.**
310 Silver St.
Elko, Nevada
89801

The Claim is approximately 1500 feet long and 600 feet wide, such that 10 feet are claimed in a West direction and 1490 feet in an East direction from the point of discovery (monument of location), at which the Notice of Location was posted, together with 300 feet on each side of the monument of location and center line of the Claim. The general course of the lode or vein is from the east to the west direction.

The number, location and markings on each corner monument- are as follows:

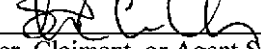
<u>Location</u>	<u>Markings</u>	<u>Description</u>
No. 1: Northwest Corner	NW Corner	1-1/2" x 1-1/2" x 4' wooden post
No. 2: Northeast Corner	NE Corner	1-1/2" x 1-1/2" x 4' wooden post
No. 3: Southeast Corner	SE Corner	1-1/2" x 1-1/2" x 4' wooden post
No. 4: Southwest Corner	SW Corner	1-1/2" x 1-1/2" x 4' wooden post

As erected on the ground, each corner monument is marked by scribed metal tags with the claim name and number and corner description as described above.

The work of location consisted of making a claim map as provided in NRS 517.040.

Dated this 22 day of December, 2009.

SIGNATURE OF LOCATOR:

By 
Owner, Claimant, or Agent Signature

Brian R Cellura
Owner, Claimant, or Agent Name (printed)

Recorders Stamp

DOC # 0214420

01/11/2010

02:30 PM

Official Record

Recording requested By
MIRANDA USA INC

Eureka County - NV

Mike Rebaleati - Recorder

Fee: \$22.50

Page 1 of 1

RPTT:

Recorded By: FES

Book- 497 Page- 0027



0214420

**CERTIFICATE OF LOCATION
LODE MINING CLAIM****TO ALL WHOM IT MAY CONCERN:**

The undersigned hereby certifies that he has caused to be located the
TAZ 55 Lode Mining Claim in the following quarter sections(s):

<u>1/4</u>	<u>Section</u>	<u>Township</u>	<u>Range</u>	<u>Meridian</u>
Nw	36	23 North	50 East	Mount Diablo
Ne	36	23 North	50 East	Mount Diablo
				Mount Diablo
				Mount Diablo

in Eureka County, Nevada, on the 4 day of December, 2009

Name and mailing address of locator is: **Miranda U.S.A., Inc.**
310 Silver St.
Elko, Nevada
89801

The Claim is approximately 1500 feet long and 600 feet wide, such that 10 feet are claimed in a West direction and 1490 feet in an East direction from the point of discovery (monument of location), at which the Notice of Location was posted, together with 300 feet on each side of the monument of location and center line of the Claim. The general course of the lode or vein is from the east to the west direction.

The number, location and markings on each corner monument- are as follows:

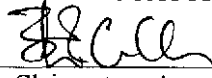
<u>Location</u>	<u>Markings</u>	<u>Description</u>
No. 1: Northwest Corner	NW Corner	1-1/2" x 1-1/2" x 4' wooden post
No. 2: Northeast Corner	NE Corner	1-1/2" x 1-1/2" x 4' wooden post
No. 3: Southeast Corner	SE Corner	1-1/2" x 1-1/2" x 4' wooden post
No. 4: Southwest Corner	SW Corner	1-1/2" x 1-1/2" x 4' wooden post

As erected on the ground, each corner monument is marked by scribed metal tags with the claim name and number and corner description as described above.

The work of location consisted of making a claim map as provided in NRS 517.040.

Dated this 22 day of December, 2009.

SIGNATURE OF LOCATOR:

By 
Owner, Claimant, or Agent Signature

Brian R Cellura
Owner, Claimant, or Agent Name (printed)

DOC # 0214421

01/11/2010

02:30 PM

Official Record

Recording requested By
MIRANDA USA INC

Eureka County - NV

Mike Rebaleati - Recorder

Fee: \$22.50

Page 1 of 1

RPTT:

Recorded By: FES

Book- 497 Page- 0028



0214421

**CERTIFICATE OF LOCATION
LODE MINING CLAIM****TO ALL WHOM IT MAY CONCERN:**

The undersigned hereby certifies that he has caused to be located the
TAZ 56 Lode Mining Claim in the following quarter sections(s):

<u>1/4</u>	<u>Section</u>	<u>Township</u>	<u>Range</u>	<u>Meridian</u>
Ne	36	23 North	50 East	Mount Diablo
Nw	36	23 North	50 East	Mount Diablo
				Mount Diablo
				Mount Diablo

in Eureka County, Nevada, on the 4 day of December, 2009

Name and mailing address of locator is: **Miranda U.S.A., Inc.**
310 Silver St.
Elko, Nevada
89801

The Claim is approximately 1500 feet long and 600 feet wide, such that 10 feet are claimed in a West direction and 1490 feet in an East direction from the point of discovery (monument of location), at which the Notice of Location was posted, together with 300 feet on each side of the monument of location and center line of the Claim. The general course of the lode or vein is from the east to the west direction.

The number, location and markings on each corner monument- are as follows:


<u>Location</u>	<u>Markings</u>	<u>Description</u>
No. 1: Northwest Corner	NW Corner	1-1/2" x 1-1/2" x 4' wooden post
No. 2: Northeast Corner	NE Corner	1-1/2" x 1-1/2" x 4' wooden post
No. 3: Southeast Corner	SE Corner	1-1/2" x 1-1/2" x 4' wooden post
No. 4: Southwest Corner	SW Corner	1-1/2" x 1-1/2" x 4' wooden post

As erected on the ground, each corner monument is marked by scribed metal tags with the claim name and number and corner description as described above.

The work of location consisted of making a claim map as provided in NRS 517.040.

Dated this 22 day of December, 2009.

SIGNATURE OF LOCATOR:

By 
Owner, Claimant, or Agent Signature

Brian R Cellura
Owner, Claimant, or Agent Name (printed)

DOC # 0214422

01/11/2010

02:30 PM

Official Record

Recording requested By
MIRANDA USA INC

Eureka County - NV

Mike Rebaleati - Recorder

Fee: \$22.50

Page 1 of 1

RPTT:

Recorded By: FES

Book- 497 Page- 0029



0214422

**CERTIFICATE OF LOCATION
LODE MINING CLAIM****TO ALL WHOM IT MAY CONCERN:**

The undersigned hereby certifies that he has caused to be located the
TAZ 57 Lode Mining Claim in the following quarter sections(s):

<u>1/4</u>	<u>Section</u>	<u>Township</u>	<u>Range</u>	<u>Meridian</u>
Nw	36	23 North	50 East	Mount Diablo
Ne	36	23 North	50 East	Mount Diablo
				Mount Diablo
				Mount Diablo

in Eureka County, Nevada, on the 4 day of December, 2009

Name and mailing address of locator is: **Miranda U.S.A., Inc.**
310 Silver St.
Elko, Nevada
89801

The Claim is approximately 1500 feet long and 600 feet wide, such that 10 feet are claimed in a West direction and 1490 feet in an East direction from the point of discovery (monument of location), at which the Notice of Location was posted, together with 300 feet on each side of the monument of location and center line of the Claim. The general course of the lode or vein is from the east to the west direction.

The number, location and markings on each corner monument- are as follows:

<u>Location</u>	<u>Markings</u>	<u>Description</u>
No. 1: Northwest Corner	NW Corner	1-1/2" x 1-1/2" x 4' wooden post
No. 2: Northeast Corner	NE Corner	1-1/2" x 1-1/2" x 4' wooden post
No. 3: Southeast Corner	SE Corner	1-1/2" x 1-1/2" x 4' wooden post
No. 4: Southwest Corner	SW Corner	1-1/2" x 1-1/2" x 4' wooden post

As erected on the ground, each corner monument is marked by scribed metal tags with the claim name and number and corner description as described above.

The work of location consisted of making a claim map as provided in NRS 517.040.

Dated this 22 day of December, 2009.

SIGNATURE OF LOCATOR:

By 
Owner, Claimant, or Agent Signature

Brian R Cellura
Owner, Claimant, or Agent Name (printed)

DOC # 0214423

01/11/2010

02:30 PM

Official Record

Recording requested By
MIRANDA USA INC

Eureka County - NV

Mike Rebaleati - Recorder

Fee: \$22.50

Page 1 of 1

RPTT:

Recorded By: FES

Book- 497 Page- 0030



0214423

CERTIFICATE OF LOCATION
LODE MINING CLAIM

TO ALL WHOM IT MAY CONCERN:

The undersigned hereby certifies that he has caused to be located the
TAZ 58 Lode Mining Claim in the following quarter sections(s):

<u>1/4</u>	<u>Section</u>	<u>Township</u>	<u>Range</u>	<u>Meridian</u>
Ne	36	23 North	50 East	Mount Diablo
Nw	36	23 North	50 East	Mount Diablo
Se	36	23 North	50 East	Mount Diablo
Sw	36	23 North	50 East	Mount Diablo

in Eureka County, Nevada, on the 4 day of December, 2009

Name and mailing address of locator is: **Miranda U.S.A., Inc.**
310 Silver St.
Elko, Nevada
89801

The Claim is approximately 1500 feet long and 600 feet wide, such that 10 feet are claimed in a West direction and 1490 feet in an East direction from the point of discovery (monument of location), at which the Notice of Location was posted, together with 300 feet on each side of the monument of location and center line of the Claim. The general course of the lode or vein is from the east to the west direction.

The number, location and markings on each corner monument- are as follows:

<u>Location</u>	<u>Markings</u>	<u>Description</u>
No. 1: Northwest Corner	NW Corner	1-1/2" x 1-1/2" x 4' wooden post
No. 2: Northeast Corner	NE Corner	1-1/2" x 1-1/2" x 4' wooden post
No. 3: Southeast Corner	SE Corner	1-1/2" x 1-1/2" x 4' wooden post
No. 4: Southwest Corner	SW Corner	1-1/2" x 1-1/2" x 4' wooden post

As erected on the ground, each corner monument is marked by scribed metal tags with the claim name and number and corner description as described above.

The work of location consisted of making a claim map as provided in NRS 517.040.

Dated this 22 day of December, 2009.

SIGNATURE OF LOCATOR:

By 

Owner, Claimant, or Agent Signature

Brian R Cellura

Owner, Claimant, or Agent Name (printed)

DOC # 0214424

01/11/2010

02:30 PM

Official Record

Recording requested By
MIRANDA USA INC

Eureka County - NV

Mike Rebaleati - Recorder

Fee: \$22.50

Page 1 of 1

RPTT:

Recorded By: FES

Book- 497 Page- 0031



0214424

**CERTIFICATE OF LOCATION
LODE MINING CLAIM****TO ALL WHOM IT MAY CONCERN:**

The undersigned hereby certifies that he has caused to be located the
TAZ 59 Lode Mining Claim in the following quarter sections(s):

<u>1/4</u>	<u>Section</u>	<u>Township</u>	<u>Range</u>	<u>Meridian</u>
Sw	36	23 North	50 East	Mount Diablo
Se	36	23 North	50 East	Mount Diablo
				Mount Diablo
				Mount Diablo

in Eureka County, Nevada, on the 4 day of December, 2009

Name and mailing address of locator is: **Miranda U.S.A., Inc.**
310 Silver St.
Elko, Nevada
89801

The Claim is approximately 1500 feet long and 600 feet wide, such that 10 feet are claimed in a West direction and 1490 feet in an East direction from the point of discovery (monument of location), at which the Notice of Location was posted, together with 300 feet on each side of the monument of location and center line of the Claim. The general course of the lode or vein is from the east to the west direction.

The number, location and markings on each corner monument- are as follows:

<u>Location</u>	<u>Markings</u>	<u>Description</u>
No. 1: Northwest Corner	NW Corner	1-1/2" x 1-1/2" x 4' wooden post
No. 2: Northeast Corner	NE Corner	1-1/2" x 1-1/2" x 4' wooden post
No. 3: Southeast Corner	SE Corner	1-1/2" x 1-1/2" x 4' wooden post
No. 4: Southwest Corner	SW Corner	1-1/2" x 1-1/2" x 4' wooden post

As erected on the ground, each corner monument is marked by scribed metal tags with the claim name and number and corner description as described above.

The work of location consisted of making a claim map as provided in NRS 517.040.

Dated this 22 day of December, 2009.

SIGNATURE OF LOCATOR:

By 
Owner, Claimant, or Agent Signature

Brian R Cellura
Owner, Claimant, or Agent Name (printed)

DOC # 0214425

01/11/2010

02:30 PM

Official Record

Recording requested By
MIRANDA USA INCEureka County - NV
Mike Rebaleati - Recorder

Fee: \$22.50

Page 1 of 1

RPTT

Recorded By: FES

Book- 497 Page- 0032



0214425

CERTIFICATE OF LOCATION
LODE MINING CLAIM

TO ALL WHOM IT MAY CONCERN:

The undersigned hereby certifies that he has caused to be located the
TAZ 60 Lode Mining Claim in the following quarter sections(s):

<u>1/4</u>	<u>Section</u>	<u>Township</u>	<u>Range</u>	<u>Meridian</u>
Se	36	23 North	50 East	Mount Diablo
Sw	36	23 North	50 East	Mount Diablo
				Mount Diablo
				Mount Diablo

in Eureka County, Nevada, on the 8 day of December, 2009

Name and mailing address of locator is: **Miranda U.S.A., Inc.**
310 Silver St.
Elko, Nevada
89801

The Claim is approximately 1500 feet long and 600 feet wide, such that 10 feet are claimed in a West direction and 1490 feet in an East direction from the point of discovery (monument of location), at which the Notice of Location was posted, together with 300 feet on each side of the monument of location and center line of the Claim. The general course of the lode or vein is from the east to the west direction.

The number, location and markings on each corner monument- are as follows:

<u>Location</u>	<u>Markings</u>	<u>Description</u>
No. 1: Northwest Corner	NW Corner	1-1/2" x 1-1/2" x 4' wooden post
No. 2: Northeast Corner	NE Corner	1-1/2" x 1-1/2" x 4' wooden post
No. 3: Southeast Corner	SE Corner	1-1/2" x 1-1/2" x 4' wooden post
No. 4: Southwest Corner	SW Corner	1-1/2" x 1-1/2" x 4' wooden post

As erected on the ground, each corner monument is marked by scribed metal tags with the claim name and number and corner description as described above.

The work of location consisted of making a claim map as provided in NRS 517.040.

Dated this 22 day of December, 2009.

SIGNATURE OF LOCATOR:

By

Owner, Claimant, or Agent Signature

Brian R Cellura

Owner, Claimant, or Agent Name (printed)

DOC # 0214426

01/11/2010

02:30 PM

Official Record

Recording requested By
MIRANDA USA INC

Eureka County - NV

Mike Rebaleati - Recorder

Fee: \$22.50

Page 1 of 1

RPTT:

Recorded By: FES

Book- 497 Page- 0033

**CERTIFICATE OF LOCATION
LODE MINING CLAIM****TO ALL WHOM IT MAY CONCERN:**

The undersigned hereby certifies that he has caused to be located the
TAZ 61 Lode Mining Claim in the following quarter sections(s):

<u>1/4</u>	<u>Section</u>	<u>Township</u>	<u>Range</u>	<u>Meridian</u>
Sw	36	23 North	50 East	Mount Diablo
Se	36	23 North	50 East	Mount Diablo
				Mount Diablo
				Mount Diablo



in Eureka County, Nevada, on the 8 day of December, 2009

Name and mailing address of locator is: **Miranda U.S.A., Inc.**
310 Silver St.
Elko, Nevada
89801

The Claim is approximately 1500 feet long and 600 feet wide, such that 10 feet are claimed in a West direction and 1490 feet in an East direction from the point of discovery (monument of location), at which the Notice of Location was posted, together with 300 feet on each side of the monument of location and center line of the Claim. The general course of the lode or vein is from the east to the west direction.

The number, location and markings on each corner monument- are as follows:

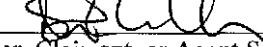
<u>Location</u>	<u>Markings</u>	<u>Description</u>
No. 1: Northwest Corner	NW Corner	1-1/2" x 1-1/2" x 4' wooden post
No. 2: Northeast Corner	NE Corner	1-1/2" x 1-1/2" x 4' wooden post
No. 3: Southeast Corner	SE Corner	1-1/2" x 1-1/2" x 4' wooden post
No. 4: Southwest Corner	SW Corner	1-1/2" x 1-1/2" x 4' wooden post

As erected on the ground, each corner monument is marked by scribed metal tags with the claim name and number and corner description as described above.

The work of location consisted of making a claim map as provided in NRS 517.040.

Dated this 22 day of December, 2009.

SIGNATURE OF LOCATOR:

By 
Owner, Claimant, or Agent Signature

Brian R Cellura
Owner, Claimant, or Agent Name (printed)

DOC # 0214427

01/11/2010

02:30 PM

Official Record

Recording requested By
MIRANDA USA INC

Eureka County - NV

Mike Rebaleati - Recorder

Fee: \$22.50

Page 1 of 1

RPTT:

Recorded By: FES

Book- 497 Page- 0034



0214427

CERTIFICATE OF LOCATION
LODE MINING CLAIM

TO ALL WHOM IT MAY CONCERN:

The undersigned hereby certifies that he has caused to be located the
TAZ 62 Lode Mining Claim in the following quarter sections(s):

<u>1/4</u>	<u>Section</u>	<u>Township</u>	<u>Range</u>	<u>Meridian</u>
Se	36	23 North	50 East	Mount Diablo
Sw	36	23 North	50 East	Mount Diablo
				Mount Diablo
				Mount Diablo

in Eureka County, Nevada, on the 8 day of December, 2009

Name and mailing address of locator is: **Miranda U.S.A., Inc.**
310 Silver St.
Elko, Nevada
89801

The Claim is approximately 1500 feet long and 600 feet wide, such that 10 feet are claimed in a West direction and 1490 feet in an East direction from the point of discovery (monument of location), at which the Notice of Location was posted, together with 300 feet on each side of the monument of location and center line of the Claim. The general course of the lode or vein is from the east to the west direction.

The number, location and markings on each corner monument- are as follows:

<u>Location</u>	<u>Markings</u>	<u>Description</u>
No. 1: Northwest Corner	NW Corner	1-1/2" x 1-1/2" x 4' wooden post
No. 2: Northeast Corner	NE Corner	1-1/2" x 1-1/2" x 4' wooden post
No. 3: Southeast Corner	SE Corner	1-1/2" x 1-1/2" x 4' wooden post
No. 4: Southwest Corner	SW Corner	1-1/2" x 1-1/2" x 4' wooden post

As erected on the ground, each corner monument is marked by scribed metal tags with the claim name and number and corner description as described above.

The work of location consisted of making a claim map as provided in NRS 517.040.

Dated this 22 day of December, 2009.

SIGNATURE OF LOCATOR:

By 
Owner, Claimant, or Agent Signature

Brian R Cellura
Owner, Claimant, or Agent Name (printed)

DOC # 0214428

01/11/2010

02:30 PM

Official Record

Recording requested By
MIRANDA USA INC

Eureka County - NV

Mike Rebaleati - Recorder

Fee: \$22.50

Page 1 of 1

RPTT:

Recorded By: FES

Book- 497 Page- 0035

**CERTIFICATE OF LOCATION
LODE MINING CLAIM****TO ALL WHOM IT MAY CONCERN:**

The undersigned hereby certifies that he has caused to be located the
TAZ 63 Lode Mining Claim in the following quarter sections(s):

<u>1/4</u>	<u>Section</u>	<u>Township</u>	<u>Range</u>	<u>Meridian</u>
Sw	36	23 North	50 East	Mount Diablo
Se	36	23 North	50 East	Mount Diablo
Ne	1	22 North	50 East	Mount Diablo
Nw	1	22 North	50 East	Mount Diablo



in Eureka County, Nevada, on the 8 day of December, 2009

Name and mailing address of locator is: **Miranda U.S.A., Inc.**
310 Silver St.
Elko, Nevada
89801

The Claim is approximately 1500 feet long and 600 feet wide, such that 10 feet are claimed in a West direction and 1490 feet in an East direction from the point of discovery (monument of location), at which the Notice of Location was posted, together with 300 feet on each side of the monument of location and center line of the Claim. The general course of the lode or vein is from the east to the west direction.

The number, location and markings on each corner monument- are as follows:

<u>Location</u>	<u>Markings</u>	<u>Description</u>
No. 1: Northwest Corner	NW Corner	1-1/2" x 1-1/2" x 4' wooden post
No. 2: Northeast Corner	NE Corner	1-1/2" x 1-1/2" x 4' wooden post
No. 3: Southeast Corner	SE Corner	1-1/2" x 1-1/2" x 4' wooden post
No. 4: Southwest Corner	SW Corner	1-1/2" x 1-1/2" x 4' wooden post

As erected on the ground, each corner monument is marked by scribed metal tags with the claim name and number and corner description as described above.

The work of location consisted of making a claim map as provided in NRS 517.040.

Dated this 22 day of December, 2009.

SIGNATURE OF LOCATOR:

By

Owner, Claimant, or Agent Signature

Brian R Cellura

Owner, Claimant, or Agent Name (printed)

DOC # 0214429

01/11/2010

02:30 PM

Official Record

Recording requested By
MIRANDA USA INC

Eureka County - NV

Mike Rebaleati - Recorder

Fee \$22.50

Page 1 of 1

RPTT:

Recorded By: FES

Book- 497 Page- 0036



0214429

CERTIFICATE OF LOCATION
LODE MINING CLAIM

TO ALL WHOM IT MAY CONCERN:

The undersigned hereby certifies that he has caused to be located the
TAZ 64 Lode Mining Claim in the following quarter sections(s):

<u>1/4</u>	<u>Section</u>	<u>Township</u>	<u>Range</u>	<u>Meridian</u>
Ne	1	22 North	50 East	Mount Diablo
Nw	1	22 North	50 East	Mount Diablo
				Mount Diablo
				Mount Diablo

in Eureka County, Nevada, on the 8 day of December, 2009

Name and mailing address of locator is: **Miranda U.S.A., Inc.**
310 Silver St.
Elko, Nevada
89801

The Claim is approximately 1500 feet long and 600 feet wide, such that 10 feet are claimed in a West direction and 1490 feet in an East direction from the point of discovery (monument of location), at which the Notice of Location was posted, together with 300 feet on each side of the monument of location and center line of the Claim. The general course of the lode or vein is from the east to the west direction.

The number, location and markings on each corner monument- are as follows:

<u>Location</u>	<u>Markings</u>	<u>Description</u>
No. 1: Northwest Corner	NW Corner	1-1/2" x 1-1/2" x 4' wooden post
No. 2: Northeast Corner	NE Corner	1-1/2" x 1-1/2" x 4' wooden post
No. 3: Southeast Corner	SE Corner	1-1/2" x 1-1/2" x 4' wooden post
No. 4: Southwest Corner	SW Corner	1-1/2" x 1-1/2" x 4' wooden post

As erected on the ground, each corner monument is marked by scribed metal tags with the claim name and number and corner description as described above.

The work of location consisted of making a claim map as provided in NRS 517.040.

Dated this 22 day of December, 2009.

SIGNATURE OF LOCATOR:

By 
Owner, Claimant, or Agent Signature

Brian R Cellura
Owner, Claimant, or Agent Name (printed)

DOC # 0214430

01/11/2010

02:30 PM

Official Record

Recording requested By
MIRANDA USA INC

Eureka County - NV

Mike Rebaleati - Recorder

Fee: \$22.50

Page 1 of 1

RPTT:

Recorded By: FES

Book- 497 Page- 0037



0214430

CERTIFICATE OF LOCATION
LODE MINING CLAIM

TO ALL WHOM IT MAY CONCERN:

The undersigned hereby certifies that he has caused to be located the
TAZ 65 Lode Mining Claim in the following quarter sections(s):

<u>1/4</u>	<u>Section</u>	<u>Township</u>	<u>Range</u>	<u>Meridian</u>
Ne	1	22 North	50 East	Mount Diablo
Nw	1	22 North	50 East	Mount Diablo
				Mount Diablo
				Mount Diablo

in Eureka County, Nevada, on the 8 day of December, 2009

Name and mailing address of locator is: **Miranda U.S.A., Inc.**
310 Silver St.
Elko, Nevada
89801

The Claim is approximately 1500 feet long and 600 feet wide, such that 10 feet are claimed in a West direction and 1490 feet in an East direction from the point of discovery (monument of location), at which the Notice of Location was posted, together with 300 feet on each side of the monument of location and center line of the Claim. The general course of the lode or vein is from the east to the west direction.

The number, location and markings on each corner monument- are as follows:

<u>Location</u>	<u>Markings</u>	<u>Description</u>
No. 1: Northwest Corner	NW Corner	1-1/2" x 1-1/2" x 4' wooden post
No. 2: Northeast Corner	NE Corner	1-1/2" x 1-1/2" x 4' wooden post
No. 3: Southeast Corner	SE Corner	1-1/2" x 1-1/2" x 4' wooden post
No. 4: Southwest Corner	SW Corner	1-1/2" x 1-1/2" x 4' wooden post

As erected on the ground, each corner monument is marked by scribed metal tags with the claim name and number and corner description as described above.

The work of location consisted of making a claim map as provided in NRS 517.040.

Dated this 22 day of December, 2009.

SIGNATURE OF LOCATOR:

By 
Owner, Claimant, or Agent Signature

Brian R Cellura
Owner, Claimant, or Agent Name (printed)

DOC # 0214431

01/11/2010

02:30 PM

Official Record

Recording requested By
MIRANDA USA INC

Eureka County - NV

Mike Rebaleati - Recorder

Fee: \$22.50

Page 1 of 1

RPTT:

Recorded By: FES

Book- 497 Page- 0038

**CERTIFICATE OF LOCATION
LODE MINING CLAIM****TO ALL WHOM IT MAY CONCERN:**

The undersigned hereby certifies that he has caused to be located the
TAZ 66 Lode Mining Claim in the following quarter sections(s):

<u>1/4</u>	<u>Section</u>	<u>Township</u>	<u>Range</u>	<u>Meridian</u>
Ne	1	22 North	50 East	Mount Diablo
Nw	1	22 North	50 East	Mount Diablo
				Mount Diablo
				Mount Diablo



in Eureka County, Nevada, on the 8 day of December, 2009

Name and mailing address of locator is: **Miranda U.S.A., Inc.**
310 Silver St.
Elko, Nevada
89801

The Claim is approximately 1500 feet long and 600 feet wide, such that 10 feet are claimed in a West direction and 1490 feet in an East direction from the point of discovery (monument of location), at which the Notice of Location was posted, together with 300 feet on each side of the monument of location and center line of the Claim. The general course of the lode or vein is from the east to the west direction.

The number, location and markings on each corner monument- are as follows:

<u>Location</u>	<u>Markings</u>	<u>Description</u>
No. 1: Northwest Corner	NW Corner	1-1/2" x 1-1/2" x 4' wooden post
No. 2: Northeast Corner	NE Corner	1-1/2" x 1-1/2" x 4' wooden post
No. 3: Southeast Corner	SE Corner	1-1/2" x 1-1/2" x 4' wooden post
No. 4: Southwest Corner	SW Corner	1-1/2" x 1-1/2" x 4' wooden post

As erected on the ground, each corner monument is marked by scribed metal tags with the claim name and number and corner description as described above.

The work of location consisted of making a claim map as provided in NRS 517.040.

Dated this 22 day of December, 2009.

SIGNATURE OF LOCATOR:

By

Owner, Claimant, or Agent Signature

Brian R Cellura

Owner, Claimant, or Agent Name (printed)

DOC # 0214432

01/11/2010

02:30 PM

Official Record

Recording requested By
MIRANDA USA INC

Eureka County - NV

Mike Rebaleati - Recorder

Fee: \$22.50

Page 1 of 1

RPTT:

Recorded By: FES

Book- 497 Page- 0039



0214432

**CERTIFICATE OF LOCATION
LODE MINING CLAIM****TO ALL WHOM IT MAY CONCERN:**

The undersigned hereby certifies that he has caused to be located the
TAZ 67 Lode Mining Claim in the following quarter sections(s):

<u>1/4</u>	<u>Section</u>	<u>Township</u>	<u>Range</u>	<u>Meridian</u>
Nw	36	23 North	50 East	Mount Diablo
Sw	25	23 North	50 East	Mount Diablo
				Mount Diablo
				Mount Diablo

in Eureka County, Nevada, on the 4 day of December, 2009

Name and mailing address of locator is: **Miranda U.S.A., Inc.**
310 Silver St.
Elko, Nevada
89801

The Claim is approximately 1500 feet long and 400 feet wide, such that 10 feet are claimed in a South direction and 1490 feet in an North direction from the point of discovery (monument of location), at which the Notice of Location was posted, together with 200 feet on each side of the monument of location and center line of the Claim. The general course of the lode or vein is from the north to the south direction.

The number, location and markings on each corner monument- are as follows:

<u>Location</u>	<u>Markings</u>	<u>Description</u>
No. 1: Northwest Corner	NW Corner	1-1/2" x 1-1/2" x 4' wooden post
No. 2: Northeast Corner	NE Corner	1-1/2" x 1-1/2" x 4' wooden post
No. 3: Southeast Corner	SE Corner	1-1/2" x 1-1/2" x 4' wooden post
No. 4: Southwest Corner	SW Corner	1-1/2" x 1-1/2" x 4' wooden post

As erected on the ground, each corner monument is marked by scribed metal tags with the claim name and number and corner description as described above.

The work of location consisted of making a claim map as provided in NRS 517.040.

Dated this 22 day of December, 2009.

SIGNATURE OF LOCATOR:

By Brian R Cellura
Owner, Claimant, or Agent Signature

Brian R Cellura
Owner, Claimant, or Agent Name (printed)

DOC # 0214433

01/11/2010

02:30 PM

Official Record

Recording requested By
MIRANDA USA INC

Eureka County - NV

Mike Rebaleati - Recorder

Fee: \$22.50

Page 1 of 1

RPTT:

Recorded By: FES

Book- 497 Page- 0040



0214433

**CERTIFICATE OF LOCATION
LODE MINING CLAIM****TO ALL WHOM IT MAY CONCERN:**

The undersigned hereby certifies that he has caused to be located the TAZ 68 Lode Mining Claim in the following quarter sections(s):

<u>1/4</u>	<u>Section</u>	<u>Township</u>	<u>Range</u>	<u>Meridian</u>
Nw	36	23 North	50 East	Mount Diablo
		23 North	50 East	Mount Diablo
				Mount Diablo
				Mount Diablo

in Eureka County, Nevada, on the 4 day of December, 2009

Name and mailing address of locator is: **Miranda U.S.A., Inc.**
310 Silver St.
Elko, Nevada
89801

The Claim is approximately 1500 feet long and 400 feet wide, such that 10 feet are claimed in a North direction and 1490 feet in an South direction from the point of discovery (monument of location), at which the Notice of Location was posted, together with 200 feet on each side of the monument of location and center line of the Claim. The general course of the lode or vein is from the north to the south direction.

The number, location and markings on each corner monument- are as follows:

<u>Location</u>	<u>Markings</u>	<u>Description</u>
No. 1: Northwest Corner	NW Corner	1-1/2" x 1-1/2" x 4' wooden post
No. 2: Northeast Corner	NE Corner	1-1/2" x 1-1/2" x 4' wooden post
No. 3: Southeast Corner	SE Corner	1-1/2" x 1-1/2" x 4' wooden post
No. 4: Southwest Corner	SW Corner	1-1/2" x 1-1/2" x 4' wooden post


As erected on the ground, each corner monument is marked by scribed metal tags with the claim name and number and corner description as described above.

The work of location consisted of making a claim map as provided in NRS 517.040.

Dated this 22 day of December, 2009.

SIGNATURE OF LOCATOR:

By


Owner, Claimant, or Agent Signature

Brian R Cellura

Owner, Claimant, or Agent Name (printed)

DOC # 0214434

01/11/2010

02:30 PM

Official Record

Recording requested By
MIRANDA USA INC

Eureka County - NV

Mike Rebaleati - Recorder

Fee: \$22.50

Page 1 of 1

RPTT:

Recorded By: FES

Book- 497 Page- 0041



0214434

**CERTIFICATE OF LOCATION
LODE MINING CLAIM****TO ALL WHOM IT MAY CONCERN:**

The undersigned hereby certifies that he has caused to be located the
TAZ 69 Lode Mining Claim in the following quarter sections(s):

<u>1/4</u>	<u>Section</u>	<u>Township</u>	<u>Range</u>	<u>Meridian</u>
Nw	36	23 North	50 East	Mount Diablo
Sw	36	23 North	50 East	Mount Diablo
				Mount Diablo
				Mount Diablo

in Eureka County, Nevada, on the 8 day of December, 2009

Name and mailing address of locator is: **Miranda U.S.A., Inc.**
310 Silver St.
Elko, Nevada
89801

The Claim is approximately 1500 feet long and 400 feet wide, such that 10 feet are claimed in a South direction and 1490 feet in an North direction from the point of discovery (monument of location), at which the Notice of Location was posted, together with 200 feet on each side of the monument of location and center line of the Claim. The general course of the lode or vein is from the north to the south direction.

The number, location and markings on each corner monument- are as follows:

<u>Location</u>	<u>Markings</u>	<u>Description</u>
No. 1: Northwest Corner	NW Corner	1-1/2" x 1-1/2" x 4' wooden post
No. 2: Northeast Corner	NE Corner	1-1/2" x 1-1/2" x 4' wooden post
No. 3: Southeast Corner	SE Corner	1-1/2" x 1-1/2" x 4' wooden post
No. 4: Southwest Corner	SW Corner	1-1/2" x 1-1/2" x 4' wooden post

As erected on the ground, each corner monument is marked by scribed metal tags with the claim name and number and corner description as described above.

The work of location consisted of making a claim map as provided in NRS 517.040.

Dated this 22 day of December, 2009.

SIGNATURE OF LOCATOR:

By Brian R Cellura
Owner, Claimant, or Agent Signature

Brian R Cellura
Owner, Claimant, or Agent Name (printed)

DOC # 0214435

01/11/2010

02:30 PM

Official RecordRecording requested By
MIRANDA USA INC

Eureka County - NV

Mike Rebaleati - Recorder

Fee: \$22.50

Page 1 of 1

RPTT:

Recorded By: FES

Book- 497 Page- 0042



0214435

**CERTIFICATE OF LOCATION
LODE MINING CLAIM****TO ALL WHOM IT MAY CONCERN:**

The undersigned hereby certifies that he has caused to be located the
TAZ 70 Lode Mining Claim in the following quarter sections(s):

<u>1/4</u>	<u>Section</u>	<u>Township</u>	<u>Range</u>	<u>Meridian</u>
Sw	36	23 North	50 East	Mount Diablo
		23 North	50 East	Mount Diablo
				Mount Diablo
				Mount Diablo

in Eureka County, Nevada, on the 8 day of December, 2009

Name and mailing address of locator is: **Miranda U.S.A., Inc.**
310 Silver St.
Elko, Nevada
89801

The Claim is approximately 1500 feet long and 400 feet wide, such that 10 feet are claimed in a North direction and 1490 feet in an South direction from the point of discovery (monument of location), at which the Notice of Location was posted, together with 200 feet on each side of the monument of location and center line of the Claim. The general course of the lode or vein is from the north to the south direction.

The number, location and markings on each corner monument- are as follows:

<u>Location</u>	<u>Markings</u>	<u>Description</u>
No. 1: Northwest Corner	NW Corner	1-1/2" x 1-1/2" x 4' wooden post
No. 2: Northeast Corner	NE Corner	1-1/2" x 1-1/2" x 4' wooden post
No. 3: Southeast Corner	SE Corner	1-1/2" x 1-1/2" x 4' wooden post
No. 4: Southwest Corner	SW Corner	1-1/2" x 1-1/2" x 4' wooden post

As erected on the ground, each corner monument is marked by scribed metal tags with the claim name and number and corner description as described above.

The work of location consisted of making a claim map as provided in NRS 517.040.

Dated this 22 day of December, 2009.

SIGNATURE OF LOCATOR:

By

Owner, Claimant, or Agent Signature

Brian R Cellura

Owner, Claimant, or Agent Name (printed)

DOC # 0214436

01/11/2010

02:30 PM

Official Record

Recording requested By
MIRANDA USA INC

Eureka County - NV

Mike Rebaleati - Recorder

Fee: \$22.50

Page 1 of 1

RPTT:

Recorded By: FES

Book- 497 Page- 0043



0214436

**CERTIFICATE OF LOCATION
LODE MINING CLAIM****TO ALL WHOM IT MAY CONCERN:**

The undersigned hereby certifies that he has caused to be located the
TAZ 71 Lode Mining Claim in the following quarter sections(s):

<u>1/4</u>	<u>Section</u>	<u>Township</u>	<u>Range</u>	<u>Meridian</u>
Sw	36	23 North	50 East	Mount Diablo
		23 North	50 East	Mount Diablo
Nw	1	22 North	50 East	Mount Diablo
		22	50 East	Mount Diablo

in Eureka County, Nevada, on the 8 day of December, 2009

Name and mailing address of locator is: **Miranda U.S.A., Inc.**
310 Silver St.
Elko, Nevada
89801

The Claim is approximately 1500 feet long and 400 feet wide, such that 10 feet are claimed in a South direction and 1490 feet in an North direction from the point of discovery (monument of location), at which the Notice of Location was posted, together with 200 feet on each side of the monument of location and center line of the Claim. The general course of the lode or vein is from the north to the south direction.

The number, location and markings on each corner monument- are as follows:


<u>Location</u>	<u>Markings</u>	<u>Description</u>
No. 1: Northwest Corner	NW Corner	1-1/2" x 1-1/2" x 4' wooden post
No. 2: Northeast Corner	NE Corner	1-1/2" x 1-1/2" x 4' wooden post
No. 3: Southeast Corner	SE Corner	1-1/2" x 1-1/2" x 4' wooden post
No. 4: Southwest Corner	SW Corner	1-1/2" x 1-1/2" x 4' wooden post

As erected on the ground, each corner monument is marked by scribed metal tags with the claim name and number and corner description as described above.

The work of location consisted of making a claim map as provided in NRS 517.040.

Dated this 22 day of December, 2009.

SIGNATURE OF LOCATOR:

By 
Owner, Claimant, or Agent Signature

Brian R Cellura
Owner, Claimant, or Agent Name (printed)

DOC # 0214437

01/11/2010

02:30 PM

Official Record

Recording requested By
MIRANDA USA INC

Eureka County - NV

Mike Rebaleati - Recorder

Fee: \$22.50

Page 1 of 1

RPTT:

Recorded By: FES

Book- 497 Page- 0044



0214437

**CERTIFICATE OF LOCATION
LODE MINING CLAIM****TO ALL WHOM IT MAY CONCERN:**

The undersigned hereby certifies that he has caused to be located the
TAZ 72 Lode Mining Claim in the following quarter sections(s):

<u>1/4</u>	<u>Section</u>	<u>Township</u>	<u>Range</u>	<u>Meridian</u>
Nw	1	22 North	50 East	Mount Diablo
Sw	1	22 North	50 East	Mount Diablo
				Mount Diablo
				Mount Diablo

in Eureka County, Nevada, on the 8 day of December, 2009

Name and mailing address of locator is: **Miranda U.S.A., Inc.**
310 Silver St.
Elko, Nevada
89801

The Claim is approximately 1500 feet long and 400 feet wide, such that 10 feet are claimed in a North direction and 1490 feet in an South direction from the point of discovery (monument of location), at which the Notice of Location was posted, together with 200 feet on each side of the monument of location and center line of the Claim. The general course of the lode or vein is from the north to the south direction.

The number, location and markings on each corner monument- are as follows:


<u>Location</u>	<u>Markings</u>	<u>Description</u>
No. 1: Northwest Corner	NW Corner	1-1/2" x 1-1/2" x 4' wooden post
No. 2: Northeast Corner	NE Corner	1-1/2" x 1-1/2" x 4' wooden post
No. 3: Southeast Corner	SE Corner	1-1/2" x 1-1/2" x 4' wooden post
No. 4: Southwest Corner	SW Corner	1-1/2" x 1-1/2" x 4' wooden post

As erected on the ground, each corner monument is marked by scribed metal tags with the claim name and number and corner description as described above.

The work of location consisted of making a claim map as provided in NRS 517.040.

Dated this 22 day of December, 2009.

SIGNATURE OF LOCATOR:

By 
Owner, Claimant, or Agent Signature

Brian R Cellura
Owner, Claimant, or Agent Name (printed)

DOC # 0214438

01/11/2010

02:30 PM

Official Record

Recording requested By
MIRANDA USA INC

Eureka County - NV

Mike Rebaleati - Recorder

Fee: \$22.50

Page 1 of 1

RPTT:

Recorded By: FES

Book- 497 Page- 0045



0214438

CERTIFICATE OF LOCATION
LODE MINING CLAIM

TO ALL WHOM IT MAY CONCERN:

The undersigned hereby certifies that he has caused to be located the
TAZ 79 Lode Mining Claim in the following quarter sections(s):

<u>1/4</u>	<u>Section</u>	<u>Township</u>	<u>Range</u>	<u>Meridian</u>
Sw	25	23 North	50 East	Mount Diablo
		23 North	50 East	Mount Diablo
				Mount Diablo
				Mount Diablo

in Eureka County, Nevada, on the 15 day of October, 2009

Name and mailing address of locator is: **Miranda U.S.A., Inc.**
310 Silver St.
Elko, Nevada
89801

The Claim is approximately 1500 feet long and 600 feet wide, such that 10 feet are claimed in a East direction and 1490 feet in an West direction from the point of discovery (monument of location), at which the Notice of Location was posted, together with 300 feet on each side of the monument of location and center line of the Claim. The general course of the lode or vein is from the east to the west direction.

The number, location and markings on each corner monument- are as follows:

<u>Location</u>	<u>Markings</u>	<u>Description</u>
No. 1: Northwest Corner	NW Corner	1-1/2" x 1-1/2" x 4' wooden post
No. 2: Northeast Corner	NE Corner	1-1/2" x 1-1/2" x 4' wooden post
No. 3: Southeast Corner	SE Corner	1-1/2" x 1-1/2" x 4' wooden post
No. 4: Southwest Corner	SW Corner	1-1/2" x 1-1/2" x 4' wooden post

As erected on the ground, each corner monument is marked by scribed metal tags with the claim name and number and corner description as described above.

The work of location consisted of making a claim map as provided in NRS 517.040.

Dated this 22 day of December, 2009.

SIGNATURE OF LOCATOR:

By

Owner, Claimant, or Agent Signature

Brian R Cellura

Owner, Claimant, or Agent Name (printed)

DOC # 0214439

01/11/2010

02:30 PM

Official Record

Recording requested By
MIRANDA USA INC

Eureka County - NV

Mike Rebaleati - Recorder

Fee: \$22.50

Page 1 of 1

RPTT:

Recorded By: FES

Book- 497 Page- 0046



0214439

CERTIFICATE OF LOCATION
LODE MINING CLAIM

TO ALL WHOM IT MAY CONCERN:

The undersigned hereby certifies that he has caused to be located the
TAZ 81 Lode Mining Claim in the following quarter sections(s):

<u>1/4</u>	<u>Section</u>	<u>Township</u>	<u>Range</u>	<u>Meridian</u>
Sw	25	23 North	50 East	Mount Diablo
		23 North	50 East	Mount Diablo
				Mount Diablo
				Mount Diablo

in Eureka County, Nevada, on the 15 day of October, 2009

Name and mailing address of locator is: **Miranda U.S.A., Inc.**
310 Silver St.
Elko, Nevada
89801

The Claim is approximately 1500 feet long and 600 feet wide, such that 10 feet are claimed in a East direction and 1490 feet in an West direction from the point of discovery (monument of location), at which the Notice of Location was posted, together with 300 feet on each side of the monument of location and center line of the Claim. The general course of the lode or vein is from the east to the west direction.

The number, location and markings on each corner monument- are as follows:

<u>Location</u>	<u>Markings</u>	<u>Description</u>
No. 1: Northwest Corner	NW Corner	1-1/2" x 1-1/2" x 4' wooden post
No. 2: Northeast Corner	NE Corner	1-1/2" x 1-1/2" x 4' wooden post
No. 3: Southeast Corner	SE Corner	1-1/2" x 1-1/2" x 4' wooden post
No. 4: Southwest Corner	SW Corner	1-1/2" x 1-1/2" x 4' wooden post

As erected on the ground, each corner monument is marked by scribed metal tags with the claim name and number and corner description as described above.

The work of location consisted of making a claim map as provided in NRS 517.040.

Dated this 22 day of December, 2009.

SIGNATURE OF LOCATOR:

By

Owner, Claimant, or Agent Signature

Brian R Cellura

Owner, Claimant, or Agent Name (printed)

DOC # 0214440

01/11/2010

02:30 PM

Official Record

Recording requested By
MIRANDA USA INC

Eureka County - NV

Mike Rebaleati - Recorder

Fee: \$22.50

Page 1 of 1

RPTT.

Recorded By: FES

Book- 497 Page- 0047



0214440

**CERTIFICATE OF LOCATION
LODE MINING CLAIM****TO ALL WHOM IT MAY CONCERN:**

The undersigned hereby certifies that he has caused to be located the
TAZ 83 Lode Mining Claim in the following quarter sections(s):

<u>1/4</u>	<u>Section</u>	<u>Township</u>	<u>Range</u>	<u>Meridian</u>
Sw	25	23 North	50 East	Mount Diablo
		23 North	50 East	Mount Diablo
				Mount Diablo
				Mount Diablo

in Eureka County, Nevada, on the 15 day of October, 2009

Name and mailing address of locator is: **Miranda U.S.A., Inc.**
310 Silver St.
Elko, Nevada
89801

The Claim is approximately 1500 feet long and 600 feet wide, such that 10 feet are claimed in a East direction and 1490 feet in an West direction from the point of discovery (monument of location), at which the Notice of Location was posted, together with 300 feet on each side of the monument of location and center line of the Claim. The general course of the lode or vein is from the east to the west direction.

The number, location and markings on each corner monument- are as follows:


<u>Location</u>	<u>Markings</u>	<u>Description</u>
No. 1: Northwest Corner	NW Corner	1-1/2" x 1-1/2" x 4' wooden post
No. 2: Northeast Corner	NE Corner	1-1/2" x 1-1/2" x 4' wooden post
No. 3: Southeast Corner	SE Corner	1-1/2" x 1-1/2" x 4' wooden post
No. 4: Southwest Corner	SW Corner	1-1/2" x 1-1/2" x 4' wooden post

As erected on the ground, each corner monument is marked by scribed metal tags with the claim name and number and corner description as described above.

The work of location consisted of making a claim map as provided in NRS 517.040.

Dated this 22 day of December, 2009.

SIGNATURE OF LOCATOR:

By 
Owner, Claimant, or Agent Signature

Brian R Cellura
Owner, Claimant, or Agent Name (printed)

DOC # 0214441

01/11/2010

02:30 PM

Official RecordRecording requested By
MIRANDA USA INC

Eureka County - NV

Mike Rebaleati - Recorder

Fee: \$22.50

Page 1 of 1

RPTT:

Recorded By: FES

Book- 497 Page- 0048

**CERTIFICATE OF LOCATION
LODE MINING CLAIM****TO ALL WHOM IT MAY CONCERN:**

The undersigned hereby certifies that he has caused to be located the
TAZ 84 Lode Mining Claim in the following quarter sections(s):

<u>1/4</u>	<u>Section</u>	<u>Township</u>	<u>Range</u>	<u>Meridian</u>
Se	25	23 North	50 East	Mount Diablo
Sw	25	23 North	50 East	Mount Diablo
				Mount Diablo
				Mount Diablo



in Eureka County, Nevada, on the 15 day of October, 2009

Name and mailing address of locator is: **Miranda U.S.A., Inc.**
310 Silver St.
Elko, Nevada
89801

The Claim is approximately 1500 feet long and 600 feet wide, such that 10 feet are claimed in a West direction and 1490 feet in an East direction from the point of discovery (monument of location), at which the Notice of Location was posted, together with 300 feet on each side of the monument of location and center line of the Claim. The general course of the lode or vein is from the east to the west direction.

The number, location and markings on each corner monument- are as follows:

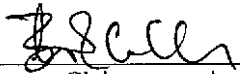
<u>Location</u>	<u>Markings</u>	<u>Description</u>
No. 1: Northwest Corner	NW Corner	1-1/2" x 1-1/2" x 4' wooden post
No. 2: Northeast Corner	NE Corner	1-1/2" x 1-1/2" x 4' wooden post
No. 3: Southeast Corner	SE Corner	1-1/2" x 1-1/2" x 4' wooden post
No. 4: Southwest Corner	SW Corner	1-1/2" x 1-1/2" x 4' wooden post

As erected on the ground, each corner monument is marked by scribed metal tags with the claim name and number and corner description as described above.

The work of location consisted of making a claim map as provided in NRS 517.040.

Dated this 22 day of December, 2009.

SIGNATURE OF LOCATOR:

By 
Owner, Claimant, or Agent Signature

Brian R Cellura
Owner, Claimant, or Agent Name (printed)

DOC # 0214442

01/11/2010

02:30 PM

Official Record

Recording requested By
MIRANDA USA INC

Eureka County - NV

Mike Rebaleati - Recorder

Fee: \$22.50

Page 1 of 1

RPTT:

Recorded By: FES

Book- 497 Page- 0049



0214442

CERTIFICATE OF LOCATION
LODE MINING CLAIM

TO ALL WHOM IT MAY CONCERN:

The undersigned hereby certifies that he has caused to be located the
TAZ 85 Lode Mining Claim in the following quarter sections(s):

<u>1/4</u>	<u>Section</u>	<u>Township</u>	<u>Range</u>	<u>Meridian</u>
Nw	25	23 North	50 East	Mount Diablo
Sw	25	23 North	50 East	Mount Diablo
				Mount Diablo
				Mount Diablo

in Eureka County, Nevada, on the 15 day of October, 2009

Name and mailing address of locator is: **Miranda U.S.A., Inc.**
310 Silver St.
Elko, Nevada
89801

The Claim is approximately 1500 feet long and 600 feet wide, such that 10 feet are claimed in a East direction and 1490 feet in an West direction from the point of discovery (monument of location), at which the Notice of Location was posted, together with 300 feet on each side of the monument of location and center line of the Claim. The general course of the lode or vein is from the east to the west direction.

The number, location and markings on each corner monument- are as follows:

<u>Location</u>	<u>Markings</u>	<u>Description</u>
No. 1: Northwest Corner	NW Corner	1-1/2" x 1-1/2" x 4' wooden post
No. 2: Northeast Corner	NE Corner	1-1/2" x 1-1/2" x 4' wooden post
No. 3: Southeast Corner	SE Corner	1-1/2" x 1-1/2" x 4' wooden post
No. 4: Southwest Corner	SW Corner	1-1/2" x 1-1/2" x 4' wooden post

As erected on the ground, each corner monument is marked by scribed metal tags with the claim name and number and corner description as described above.

The work of location consisted of making a claim map as provided in NRS 517.040.

Dated this 22 day of December, 2009.

SIGNATURE OF LOCATOR:

By

Owner, Claimant, or Agent Signature

Brian R Cellura

Owner, Claimant, or Agent Name (printed)

DOC # 0214443

01/11/2010

02:30 PM

Official Record

Recording requested By
MIRANDA USA INC

Eureka County - NV

Mike Rebaleati - Recorder

Fee: \$22.50

Page 1 of 1

RPTT:

Recorded By: FES

Book- 497 Page- 0050



0214443

**CERTIFICATE OF LOCATION
LODE MINING CLAIM****TO ALL WHOM IT MAY CONCERN:**

The undersigned hereby certifies that he has caused to be located the
TAZ 86 Lode Mining Claim in the following quarter sections(s):

<u>1/4</u>	<u>Section</u>	<u>Township</u>	<u>Range</u>	<u>Meridian</u>
Ne	25	23 North	50 East	Mount Diablo
Nw	25	23 North	50 East	Mount Diablo
Se	25	23 North	50 East	Mount Diablo
Sw	25	23 North	50 East	Mount Diablo

in Eureka County, Nevada, on the 15 day of October, 2009

Name and mailing address of locator is: **Miranda U.S.A., Inc.**
310 Silver St.
Elko, Nevada
89801

The Claim is approximately 1500 feet long and 600 feet wide, such that 10 feet are claimed in a West direction and 1490 feet in an East direction from the point of discovery (monument of location), at which the Notice of Location was posted, together with 300 feet on each side of the monument of location and center line of the Claim. The general course of the lode or vein is from the east to the west direction.

The number, location and markings on each corner monument- are as follows:


<u>Location</u>	<u>Markings</u>	<u>Description</u>
No. 1: Northwest Corner	NW Corner	1-1/2" x 1-1/2" x 4' wooden post
No. 2: Northeast Corner	NE Corner	1-1/2" x 1-1/2" x 4' wooden post
No. 3: Southeast Corner	SE Corner	1-1/2" x 1-1/2" x 4' wooden post
No. 4: Southwest Corner	SW Corner	1-1/2" x 1-1/2" x 4' wooden post

As erected on the ground, each corner monument is marked by scribed metal tags with the claim name and number and corner description as described above.

The work of location consisted of making a claim map as provided in NRS 517.040.

Dated this 22 day of December, 2009.

SIGNATURE OF LOCATOR:

By 
Owner, Claimant, or Agent Signature

Brian R Cellura
Owner, Claimant, or Agent Name (printed)

DOC # 0214444

01/11/2010

02:30 PM

Official RecordRecording requested By
MIRANDA USA INC

Eureka County - NV

Mike Rebaleati - Recorder

Fee: \$22.50

Page 1 of 1

RPTT:

Recorded By: FES

Book- 497 Page- 0051



0214444

**CERTIFICATE OF LOCATION
LODE MINING CLAIM****TO ALL WHOM IT MAY CONCERN:**

The undersigned hereby certifies that he has caused to be located the
TAZ 87 Lode Mining Claim in the following quarter sections(s):

<u>1/4</u>	<u>Section</u>	<u>Township</u>	<u>Range</u>	<u>Meridian</u>
Nw	25	23 North	50 East	Mount Diablo
		23 North	50 East	Mount Diablo
				Mount Diablo
				Mount Diablo

in Eureka County, Nevada, on the 15 day of October, 2009

Name and mailing address of locator is: **Miranda U.S.A., Inc.**
310 Silver St.
Elko, Nevada
89801

The Claim is approximately 1500 feet long and 600 feet wide, such that 10 feet are claimed in a East direction and 1490 feet in an West direction from the point of discovery (monument of location), at which the Notice of Location was posted, together with 300 feet on each side of the monument of location and center line of the Claim. The general course of the lode or vein is from the east to the west direction.

The number, location and markings on each corner monument- are as follows:

<u>Location</u>	<u>Markings</u>	<u>Description</u>
No. 1: Northwest Corner	NW Corner	1-1/2" x 1-1/2" x 4' wooden post
No. 2: Northeast Corner	NE Corner	1-1/2" x 1-1/2" x 4' wooden post
No. 3: Southeast Corner	SE Corner	1-1/2" x 1-1/2" x 4' wooden post
No. 4: Southwest Corner	SW Corner	1-1/2" x 1-1/2" x 4' wooden post

As erected on the ground, each corner monument is marked by scribed metal tags with the claim name and number and corner description as described above.

The work of location consisted of making a claim map as provided in NRS 517.040.

Dated this 22 day of December, 2009.

SIGNATURE OF LOCATOR:

By

A handwritten signature in black ink, appearing to read "B. R. Cellura".

Owner, Claimant, or Agent Signature

Brian R Cellura

Owner, Claimant, or Agent Name (printed)

DOC # 0214445

01/11/2010

02 30 PM

Official RecordRecording requested By
MIRANDA USA INC

Eureka County - NV

Mike Rebaleati - Recorder

Fee: \$22.50

Page 1 of 1

RPTT:

Recorded By: FES

Book- 497 Page- 0052



0214445

**CERTIFICATE OF LOCATION
LODE MINING CLAIM****TO ALL WHOM IT MAY CONCERN:**

The undersigned hereby certifies that he has caused to be located the
TAZ 88 Lode Mining Claim in the following quarter sections(s):

<u>1/4</u>	<u>Section</u>	<u>Township</u>	<u>Range</u>	<u>Meridian</u>
Ne	25	23 North	50 East	Mount Diablo
Nw	25	23 North	50 East	Mount Diablo
				Mount Diablo
				Mount Diablo

in Eureka County, Nevada, on the 15 day of October, 2009

Name and mailing address of locator is: **Miranda U.S.A., Inc.**
310 Silver St.
Elko, Nevada
89801

The Claim is approximately 1500 feet long and 600 feet wide, such that 10 feet are claimed in a West direction and 1490 feet in an East direction from the point of discovery (monument of location), at which the Notice of Location was posted, together with 300 feet on each side of the monument of location and center line of the Claim. The general course of the lode or vein is from the east to the west direction.

The number, location and markings on each corner monument- are as follows:

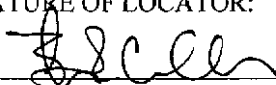
<u>Location</u>	<u>Markings</u>	<u>Description</u>
No. 1: Northwest Corner	NW Corner	1-1/2" x 1-1/2" x 4' wooden post
No. 2: Northeast Corner	NE Corner	1-1/2" x 1-1/2" x 4' wooden post
No. 3: Southeast Corner	SE Corner	1-1/2" x 1-1/2" x 4' wooden post
No. 4: Southwest Corner	SW Corner	1-1/2" x 1-1/2" x 4' wooden post

As erected on the ground, each corner monument is marked by scribed metal tags with the claim name and number and corner description as described above.

The work of location consisted of making a claim map as provided in NRS 517.040.

Dated this 22 day of December, 2009.

SIGNATURE OF LOCATOR:

By 
Owner, Claimant, or Agent Signature

Brian R Cellura
Owner, Claimant, or Agent Name (printed)

DOC # 0214446

01/11/2010

02:30 PM

Official Record

Recording requested By
MIRANDA USA INC

Eureka County - NV

Mike Rebaleati - Recorder

Fee: \$22.50

Page 1 of 1

RPTT:

Recorded By: FES

Book- 497 Page- 0053

**CERTIFICATE OF LOCATION
LODE MINING CLAIM****TO ALL WHOM IT MAY CONCERN:**

The undersigned hereby certifies that he has caused to be located the
TAZ 89 Lode Mining Claim in the following quarter sections(s):

<u>1/4</u>	<u>Section</u>	<u>Township</u>	<u>Range</u>	<u>Meridian</u>
Nw	25	23 North	50 East	Mount Diablo
		23 North	50 East	Mount Diablo
				Mount Diablo
				Mount Diablo

in Eureka County, Nevada, on the 15 day of October, 2009

Name and mailing address of locator is: **Miranda U.S.A., Inc.**
310 Silver St.
Elko, Nevada
89801

The Claim is approximately 1500 feet long and 600 feet wide, such that 10 feet are claimed in a East direction and 1490 feet in an West direction from the point of discovery (monument of location), at which the Notice of Location was posted, together with 300 feet on each side of the monument of location and center line of the Claim. The general course of the lode or vein is from the east to the west direction.

The number, location and markings on each corner monument- are as follows:

<u>Location</u>	<u>Markings</u>	<u>Description</u>
No. 1: Northwest Corner	NW Corner	1-1/2" x 1-1/2" x 4' wooden post
No. 2: Northeast Corner	NE Corner	1-1/2" x 1-1/2" x 4' wooden post
No. 3: Southeast Corner	SE Corner	1-1/2" x 1-1/2" x 4' wooden post
No. 4: Southwest Corner	SW Corner	1-1/2" x 1-1/2" x 4' wooden post

As erected on the ground, each corner monument is marked by scribed metal tags with the claim name and number and corner description as described above.

The work of location consisted of making a claim map as provided in NRS 517.040.

Dated this 22 day of December, 2009.

SIGNATURE OF LOCATOR:

By 
Owner, Claimant, or Agent Signature

Brian R Cellura
Owner, Claimant, or Agent Name (printed)

DOC # 0214447

01/11/2010

02:30 PM

Official Record

Recording requested by
MIRANDA USA INCEureka County - NV
Mike Rebaleati - Recorder

Fee: \$22.50

Page 1 of 1

RPTT:

Recorded By: FES

Book- 497 Page- 0054

CERTIFICATE OF LOCATION
LODE MINING CLAIM

TO ALL WHOM IT MAY CONCERN:

The undersigned hereby certifies that he has caused to be located the
TAZ 90 Lode Mining Claim in the following quarter sections(s):

<u>1/4</u>	<u>Section</u>	<u>Township</u>	<u>Range</u>	<u>Meridian</u>
Ne	25	23 North	50 East	Mount Diablo
Nw	25	23 North	50 East	Mount Diablo
				Mount Diablo
				Mount Diablo

in Eureka County, Nevada, on the 15 day of October, 2009

Name and mailing address of locator is: **Miranda U.S.A., Inc.**
310 Silver St.
Elko, Nevada
89801

The Claim is approximately 1500 feet long and 600 feet wide, such that 10 feet are claimed in a West direction and 1490 feet in an East direction from the point of discovery (monument of location), at which the Notice of Location was posted, together with 300 feet on each side of the monument of location and center line of the Claim. The general course of the lode or vein is from the east to the west direction.

The number, location and markings on each corner monument- are as follows:

<u>Location</u>	<u>Markings</u>	<u>Description</u>
No. 1: Northwest Corner	NW Corner	1-1/2" x 1-1/2" x 4' wooden post
No. 2: Northeast Corner	NE Corner	1-1/2" x 1-1/2" x 4' wooden post
No. 3: Southeast Corner	SE Corner	1-1/2" x 1-1/2" x 4' wooden post
No. 4: Southwest Corner	SW Corner	1-1/2" x 1-1/2" x 4' wooden post

As erected on the ground, each corner monument is marked by scribed metal tags with the claim name and number and corner description as described above.

The work of location consisted of making a claim map as provided in NRS 517.040.

Dated this 22 day of December, 2009.

SIGNATURE OF LOCATOR:

By Brian R Cellura
Owner, Claimant, or Agent Signature

Brian R Cellura
Owner, Claimant, or Agent Name (printed)

DOC # 0214448

01/11/2010

02:30 PM

Official Record

Recording requested By
MIRANDA USA INCEureka County - NV
Mike Rebaleati - Recorder

Fee: \$22.50

Page 1 of 1

RPTT:

Recorded By: FES

Book- 497 Page-- 0055



0214448

**CERTIFICATE OF LOCATION
LODE MINING CLAIM****TO ALL WHOM IT MAY CONCERN:**

The undersigned hereby certifies that he has caused to be located the
TAZ 91 Lode Mining Claim in the following quarter sections(s):

<u>1/4</u>	<u>Section</u>	<u>Township</u>	<u>Range</u>	<u>Meridian</u>
Nw	25	23 North	50 East	Mount Diablo
		23 North	50 East	Mount Diablo
				Mount Diablo
				Mount Diablo

in Eureka County, Nevada, on the 15 day of October, 2009

Name and mailing address of locator is: **Miranda U.S.A., Inc.**
310 Silver St.
Elko, Nevada
89801

The Claim is approximately 1500 feet long and 600 feet wide, such that 10 feet are claimed in a East direction and 1490 feet in an West direction from the point of discovery (monument of location), at which the Notice of Location was posted, together with 300 feet on each side of the monument of location and center line of the Claim. The general course of the lode or vein is from the east to the west direction.

The number, location and markings on each corner monument- are as follows:


<u>Location</u>	<u>Markings</u>	<u>Description</u>
No. 1: Northwest Corner	NW Corner	1-1/2" x 1-1/2" x 4' wooden post
No. 2: Northeast Corner	NE Corner	1-1/2" x 1-1/2" x 4' wooden post
No. 3: Southeast Corner	SE Corner	1-1/2" x 1-1/2" x 4' wooden post
No. 4: Southwest Corner	SW Corner	1-1/2" x 1-1/2" x 4' wooden post

As erected on the ground, each corner monument is marked by scribed metal tags with the claim name and number and corner description as described above.

The work of location consisted of making a claim map as provided in NRS 517.040.

Dated this 22 day of December, 2009.

SIGNATURE OF LOCATOR:

By 
Owner, Claimant, or Agent Signature

Brian R Cellura
Owner, Claimant, or Agent Name (printed)

DOC # 0214449

01/11/2010

02:30 PM

Official Record

Recording requested By
MIRANDA USA INC

Eureka County - NV

Mike Rebaleati - Recorder

Fee: \$22.50

Page 1 of 1

RPTT:

Recorded By: FES

Book- 497 Page- 0056



0214449

**CERTIFICATE OF LOCATION
LODE MINING CLAIM****TO ALL WHOM IT MAY CONCERN:**

The undersigned hereby certifies that he has caused to be located the
TAZ 92 Lode Mining Claim in the following quarter sections(s):

<u>1/4</u>	<u>Section</u>	<u>Township</u>	<u>Range</u>	<u>Meridian</u>
Ne	25	23 North	50 East	Mount Diablo
Nw	25	23 North	50 East	Mount Diablo
				Mount Diablo
				Mount Diablo

in Eureka County, Nevada, on the 15 day of October, 2009

Name and mailing address of locator is: **Miranda U.S.A., Inc.**
310 Silver St.
Elko, Nevada
89801

The Claim is approximately 1500 feet long and 600 feet wide, such that 10 feet are claimed in a West direction and 1490 feet in an East direction from the point of discovery (monument of location), at which the Notice of Location was posted, together with 300 feet on each side of the monument of location and center line of the Claim. The general course of the lode or vein is from the east to the west direction.

The number, location and markings on each corner monument- are as follows:

<u>Location</u>	<u>Markings</u>	<u>Description</u>
No. 1: Northwest Corner	NW Corner	1-1/2" x 1-1/2" x 4' wooden post
No. 2: Northeast Corner	NE Corner	1-1/2" x 1-1/2" x 4' wooden post
No. 3: Southeast Corner	SE Corner	1-1/2" x 1-1/2" x 4' wooden post
No. 4: Southwest Corner	SW Corner	1-1/2" x 1-1/2" x 4' wooden post

As erected on the ground, each corner monument is marked by scribed metal tags with the claim name and number and corner description as described above.

The work of location consisted of making a claim map as provided in NRS 517.040.

Dated this 22 day of December, 2009.

SIGNATURE OF LOCATOR:

By 
Owner, Claimant, or Agent Signature

Brian R Cellura
Owner, Claimant, or Agent Name (printed)

DOC # 0214450

01/11/2010

02:30 PM

Official Record

Recording requested By
MIRANDA USA INC

Eureka County - NV

Mike Rebaleati - Recorder

Fee: \$22.50

Page 1 of 1

RPTT:

Recorded By: FES

Book- 497 Page- 0057

CERTIFICATE OF LOCATION
LODE MINING CLAIM

TO ALL WHOM IT MAY CONCERN:

The undersigned hereby certifies that he has caused to be located the
TAZ 93 Lode Mining Claim in the following quarter sections(s):

<u>1/4</u>	<u>Section</u>	<u>Township</u>	<u>Range</u>	<u>Meridian</u>
Nw	25	23 North	50 East	Mount Diablo
Sw	24	23 North	50 East	Mount Diablo
				Mount Diablo
				Mount Diablo

in Eureka County, Nevada, on the 15 day of October, 2009

Name and mailing address of locator is: **Miranda U.S.A., Inc.**
310 Silver St.
Elko, Nevada
89801

The Claim is approximately 1500 feet long and 600 feet wide, such that 10 feet are claimed in a East direction and 1490 feet in an West direction from the point of discovery (monument of location), at which the Notice of Location was posted, together with 300 feet on each side of the monument of location and center line of the Claim. The general course of the lode or vein is from the east to the west direction.

The number, location and markings on each corner monument- are as follows:

<u>Location</u>	<u>Markings</u>	<u>Description</u>
No. 1: Northwest Corner	NW Corner	1-1/2" x 1-1/2" x 4' wooden post
No. 2: Northeast Corner	NE Corner	1-1/2" x 1-1/2" x 4' wooden post
No. 3: Southeast Corner	SE Corner	1-1/2" x 1-1/2" x 4' wooden post
No. 4: Southwest Corner	SW Corner	1-1/2" x 1-1/2" x 4' wooden post

As erected on the ground, each corner monument is marked by scribed metal tags with the claim name and number and corner description as described above.

The work of location consisted of making a claim map as provided in NRS 517.040.

Dated this 22 day of December, 2009.

SIGNATURE OF LOCATOR:

By

Owner, Claimant, or Agent Signature

Brian R Cellura

Owner, Claimant, or Agent Name (printed)

DOC # 0214451

01/11/2010

02:30 PM

Official Record

Recording requested By
MIRANDA USA INC

Eureka County - NV

Mike Rebaleati - Recorder

Fee: \$22.50

Page 1 of 1

RPTT:

Recorded By: FES

Book- 497 Page- 0058

**CERTIFICATE OF LOCATION
LODE MINING CLAIM****TO ALL WHOM IT MAY CONCERN:**

The undersigned hereby certifies that he has caused to be located the
TAZ 94 Lode Mining Claim in the following quarter sections(s):

<u>1/4</u>	<u>Section</u>	<u>Township</u>	<u>Range</u>	<u>Meridian</u>
Ne	25	23 North	50 East	Mount Diablo
Nw	25	23 North	50 East	Mount Diablo
Se	25	23 North	50 East	Mount Diablo
Sw	25	23 North	50 East	Mount Diablo

in Eureka County, Nevada, on the 15 day of October, 2009

Name and mailing address of locator is: **Miranda U.S.A., Inc.**
310 Silver St.
Elko, Nevada
89801

The Claim is approximately 1500 feet long and 600 feet wide, such that 10 feet are claimed in a West direction and 1490 feet in an East direction from the point of discovery (monument of location), at which the Notice of Location was posted, together with 300 feet on each side of the monument of location and center line of the Claim. The general course of the lode or vein is from the east to the west direction.

The number, location and markings on each corner monument- are as follows:


<u>Location</u>	<u>Markings</u>	<u>Description</u>
No. 1: Northwest Corner	NW Corner	1-1/2" x 1-1/2" x 4' wooden post
No. 2: Northeast Corner	NE Corner	1-1/2" x 1-1/2" x 4' wooden post
No. 3: Southeast Corner	SE Corner	1-1/2" x 1-1/2" x 4' wooden post
No. 4: Southwest Corner	SW Corner	1-1/2" x 1-1/2" x 4' wooden post

As erected on the ground, each corner monument is marked by scribed metal tags with the claim name and number and corner description as described above.

The work of location consisted of making a claim map as provided in NRS 517.040.

Dated this 22 day of December, 2009.

SIGNATURE OF LOCATOR:

By 
Owner, Claimant, or Agent Signature

Brian R Cellura
Owner, Claimant, or Agent Name (printed)

DOC # 0214452

01/11/2010

02:30 PM

Official Record

Recording requested By
MIRANDA USA INC

Eureka County - NV

Mike Rebaleati - Recorder

Fee \$22.50

Page 1 of 1

RPTT:

Recorded By: FES

Book- 497 Page- 0059

CERTIFICATE OF LOCATION
LODE MINING CLAIM

TO ALL WHOM IT MAY CONCERN:

The undersigned hereby certifies that he has caused to be located the
TAZ 95 Lode Mining Claim in the following quarter sections(s):

<u>1/4</u>	<u>Section</u>	<u>Township</u>	<u>Range</u>	<u>Meridian</u>
Sw	24	23 North	50 East	Mount Diablo
		23 North	50 East	Mount Diablo
				Mount Diablo
				Mount Diablo



in Eureka County, Nevada, on the 15 day of October, 2009

Name and mailing address of locator is: **Miranda U.S.A., Inc.**
310 Silver St.
Elko, Nevada
89801

The Claim is approximately 1500 feet long and 600 feet wide, such that 10 feet are claimed in a East direction and 1490 feet in an West direction from the point of discovery (monument of location), at which the Notice of Location was posted, together with 300 feet on each side of the monument of location and center line of the Claim. The general course of the lode or vein is from the east to the west direction.

The number, location and markings on each corner monument- are as follows:

<u>Location</u>	<u>Markings</u>	<u>Description</u>
No. 1: Northwest Corner	NW Corner	1-1/2" x 1-1/2" x 4' wooden post
No. 2: Northeast Corner	NE Corner	1-1/2" x 1-1/2" x 4' wooden post
No. 3: Southeast Corner	SE Corner	1-1/2" x 1-1/2" x 4' wooden post
No. 4: Southwest Corner	SW Corner	1-1/2" x 1-1/2" x 4' wooden post

As erected on the ground, each corner monument is marked by scribed metal tags with the claim name and number and corner description as described above.

The work of location consisted of making a claim map as provided in NRS 517.040.

Dated this 22 day of December, 2009.

SIGNATURE OF LOCATOR:

By Brian R Cellura
Owner, Claimant, or Agent Signature

Brian R Cellura
Owner, Claimant, or Agent Name (printed)

DOC # 0214453

01/11/2010 02:30 PM

Official Record

Recording requested By
MIRANDA USA INC

Eureka County - NV

Mike Rebaleati - Recorder

Fee \$22.50

Page 1 of 1

RPTT:

Recorded By: FES

Book- 497 Page- 0060



0214453

**CERTIFICATE OF LOCATION
LODE MINING CLAIM****TO ALL WHOM IT MAY CONCERN:**

The undersigned hereby certifies that he has caused to be located the
TAZ 96 Lode Mining Claim in the following quarter sections(s):

<u>1/4</u>	<u>Section</u>	<u>Township</u>	<u>Range</u>	<u>Meridian</u>
Se	24	23 North	50 East	Mount Diablo
Sw	24	23 North	50 East	Mount Diablo
				Mount Diablo
				Mount Diablo

in Eureka County, Nevada, on the 15 day of October, 2009

Name and mailing address of locator is: **Miranda U.S.A., Inc.**
310 Silver St.
Elko, Nevada
89801

The Claim is approximately 1500 feet long and 600 feet wide, such that 10 feet are claimed in a West direction and 1490 feet in an East direction from the point of discovery (monument of location), at which the Notice of Location was posted, together with 300 feet on each side of the monument of location and center line of the Claim. The general course of the lode or vein is from the east to the west direction.

The number, location and markings on each corner monument- are as follows:


<u>Location</u>	<u>Markings</u>	<u>Description</u>
No. 1: Northwest Corner	NW Corner	1-1/2" x 1-1/2" x 4' wooden post
No. 2: Northeast Corner	NE Corner	1-1/2" x 1-1/2" x 4' wooden post
No. 3: Southeast Corner	SE Corner	1-1/2" x 1-1/2" x 4' wooden post
No. 4: Southwest Corner	SW Corner	1-1/2" x 1-1/2" x 4' wooden post

As erected on the ground, each corner monument is marked by scribed metal tags with the claim name and number and corner description as described above.

The work of location consisted of making a claim map as provided in NRS 517.040.

Dated this 22 day of December, 2009.

SIGNATURE OF LOCATOR:

By 
Owner, Claimant, or Agent Signature

Brian R Cellura
Owner, Claimant, or Agent Name (printed)

DOC # 0214454

01/11/2010

02:30 PM

Official RecordRecording requested By
MIRANDA USA INC

Eureka County - NV

Mike Rebaleati - Recorder

Fee: \$22.50

Page 1 of 1

RPTT:

Recorded By: FES

Book- 497 Page- 0061

**CERTIFICATE OF LOCATION
LODE MINING CLAIM****TO ALL WHOM IT MAY CONCERN:**

The undersigned hereby certifies that he has caused to be located the
TAZ 97 Lode Mining Claim in the following quarter sections(s):

<u>1/4</u>	<u>Section</u>	<u>Township</u>	<u>Range</u>	<u>Meridian</u>
Sw	24	23 North	50 East	Mount Diablo
		23 North	50 East	Mount Diablo
				Mount Diablo
				Mount Diablo



in Eureka County, Nevada, on the 15 day of October, 2009

Name and mailing address of locator is: **Miranda U.S.A., Inc.**
310 Silver St.
Elko, Nevada
89801

The Claim is approximately 1500 feet long and 600 feet wide, such that 10 feet are claimed in a East direction and 1490 feet in an West direction from the point of discovery (monument of location), at which the Notice of Location was posted, together with 300 feet on each side of the monument of location and center line of the Claim. The general course of the lode or vein is from the east to the west direction.

The number, location and markings on each corner monument- are as follows:


<u>Location</u>	<u>Markings</u>	<u>Description</u>
No. 1: Northwest Corner	NW Corner	1-1/2" x 1-1/2" x 4' wooden post
No. 2: Northeast Corner	NE Corner	1-1/2" x 1-1/2" x 4' wooden post
No. 3: Southeast Corner	SE Corner	1-1/2" x 1-1/2" x 4' wooden post
No. 4: Southwest Corner	SW Corner	1-1/2" x 1-1/2" x 4' wooden post

As erected on the ground, each corner monument is marked by scribed metal tags with the claim name and number and corner description as described above.

The work of location consisted of making a claim map as provided in NRS 517.040.

Dated this 22 day of December, 2009.

SIGNATURE OF LOCATOR:

By 
Owner, Claimant, or Agent Signature

Brian R Cellura
Owner, Claimant, or Agent Name (printed)

DOC # 0214455

01/11/2010

02:30 PM

Official Record

Recording requested By
MIRANDA USA INC

Eureka County - NV

Mike Rebaleati - Recorder

Fee: \$22.50

Page 1 of 1

RPTT

Recorded By: FES

Book- 497 Page- 0062

**CERTIFICATE OF LOCATION
LODE MINING CLAIM****TO ALL WHOM IT MAY CONCERN:**

The undersigned hereby certifies that he has caused to be located the
TAZ 98 Lode Mining Claim in the following quarter sections(s):

<u>1/4</u>	<u>Section</u>	<u>Township</u>	<u>Range</u>	<u>Meridian</u>
Se	24	23 North	50 East	Mount Diablo
Sw	24	23 North	50 East	Mount Diablo
				Mount Diablo
				Mount Diablo



in Eureka County, Nevada, on the 15 day of October, 2009

Name and mailing address of locator is: **Miranda U.S.A., Inc.**
310 Silver St.
Elko, Nevada
89801

The Claim is approximately 1500 feet long and 600 feet wide, such that 10 feet are claimed in a West direction and 1490 feet in an East direction from the point of discovery (monument of location), at which the Notice of Location was posted, together with 300 feet on each side of the monument of location and center line of the Claim. The general course of the lode or vein is from the east to the west direction.

The number, location and markings on each corner monument- are as follows:


<u>Location</u>	<u>Markings</u>	<u>Description</u>
No. 1: Northwest Corner	NW Corner	1-1/2" x 1-1/2" x 4' wooden post
No. 2: Northeast Corner	NE Corner	1-1/2" x 1-1/2" x 4' wooden post
No. 3: Southeast Corner	SE Corner	1-1/2" x 1-1/2" x 4' wooden post
No. 4: Southwest Corner	SW Corner	1-1/2" x 1-1/2" x 4' wooden post

As erected on the ground, each corner monument is marked by scribed metal tags with the claim name and number and corner description as described above.

The work of location consisted of making a claim map as provided in NRS 517.040.

Dated this 22 day of December, 2009.

SIGNATURE OF LOCATOR:

By 
Owner, Claimant, or Agent Signature

Brian R Cellura
Owner, Claimant, or Agent Name (printed)

DOC # 0214456

01/11/2010

02:30 PM

Official Record

Recording requested By
MIRANDA USA INC

Eureka County - NV

Mike Rebaleati - Recorder

Fee: \$22.50

Page 1 of 1

RPTT.

Recorded By: FES

Book- 497 Page- 0063



0214456

**CERTIFICATE OF LOCATION
LODE MINING CLAIM**
TO ALL WHOM IT MAY CONCERN:

The undersigned hereby certifies that he has caused to be located the
TAZ 99 Lode Mining Claim in the following quarter sections(s):

<u>1/4</u>	<u>Section</u>	<u>Township</u>	<u>Range</u>	<u>Meridian</u>
Sw	24	23 North	50 East	Mount Diablo
		23 North	50 East	Mount Diablo
				Mount Diablo
				Mount Diablo

in Eureka County, Nevada, on the 15 day of October, 2009

Name and mailing address of locator is: **Miranda U.S.A., Inc.**
310 Silver St.
Elko, Nevada
89801

The Claim is approximately 1500 feet long and 600 feet wide, such that 10 feet are claimed in a East direction and 1490 feet in an West direction from the point of discovery (monument of location), at which the Notice of Location was posted, together with 300 feet on each side of the monument of location and center line of the Claim. The general course of the lode or vein is from the east to the west direction.

The number, location and markings on each corner monument- are as follows:

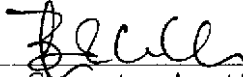
<u>Location</u>	<u>Markings</u>	<u>Description</u>
No. 1: Northwest Corner	NW Corner	1-1/2" x 1-1/2" x 4' wooden post
No. 2: Northeast Corner	NE Corner	1-1/2" x 1-1/2" x 4' wooden post
No. 3: Southeast Corner	SE Corner	1-1/2" x 1-1/2" x 4' wooden post
No. 4: Southwest Corner	SW Corner	1-1/2" x 1-1/2" x 4' wooden post

As erected on the ground, each corner monument is marked by scribed metal tags with the claim name and number and corner description as described above.

The work of location consisted of making a claim map as provided in NRS 517.040.

Dated this 22 day of December, 2009.

SIGNATURE OF LOCATOR:

By 
Owner, Claimant, or Agent Signature

Brian R Cellura
Owner, Claimant, or Agent Name (printed)

DOC # 0214457

01/11/2010

02:30 PM

Official RecordRecording requested By
MIRANDA USA INC

Eureka County - NV

Mike Rebaleati - Recorder

Fee: \$22.50

Page 1 of 1

RPTT:

Recorded By: FES

Book- 497 Page- 0064

**CERTIFICATE OF LOCATION
LODE MINING CLAIM****TO ALL WHOM IT MAY CONCERN:**

The undersigned hereby certifies that he has caused to be located the
TAZ 100 Lode Mining Claim in the following quarter sections(s):

<u>1/4</u>	<u>Section</u>	<u>Township</u>	<u>Range</u>	<u>Meridian</u>
Se	24	23 North	50 East	Mount Diablo
Sw	24	23 North	50 East	Mount Diablo
				Mount Diablo
				Mount Diablo

in Eureka County, Nevada, on the 15 day of October, 2009

Name and mailing address of locator is: **Miranda U.S.A., Inc.**
310 Silver St.
Elko, Nevada
89801

The Claim is approximately 1500 feet long and 600 feet wide, such that 10 feet are claimed in a West direction and 1490 feet in an East direction from the point of discovery (monument of location), at which the Notice of Location was posted, together with 300 feet on each side of the monument of location and center line of the Claim. The general course of the lode or vein is from the east to the west direction.

The number, location and markings on each corner monument- are as follows:

<u>Location</u>	<u>Markings</u>	<u>Description</u>
No. 1: Northwest Corner	NW Corner	1-1/2" x 1-1/2" x 4' wooden post
No. 2: Northeast Corner	NE Corner	1-1/2" x 1-1/2" x 4' wooden post
No. 3: Southeast Corner	SE Corner	1-1/2" x 1-1/2" x 4' wooden post
No. 4: Southwest Corner	SW Corner	1-1/2" x 1-1/2" x 4' wooden post

As erected on the ground, each corner monument is marked by scribed metal tags with the claim name and number and corner description as described above.

The work of location consisted of making a claim map as provided in NRS 517.040.

Dated this 22 day of December, 2009.

SIGNATURE OF LOCATOR:

By Brian R Cellura
Owner, Claimant, or Agent Signature

Brian R Cellura
Owner, Claimant, or Agent Name (printed)

DOC # 0214458

01/11/2010

02:30 PM

Official Record

Recording requested By
MIRANDA USA INCEureka County - NV
Mike Rebaleati - Recorder

Fee: \$22.50

Page 1 of 1

RPTT:

Recorded By: FES

Book- 497 Page- 0065



0214458

**CERTIFICATE OF LOCATION
LODE MINING CLAIM****TO ALL WHOM IT MAY CONCERN:**

The undersigned hereby certifies that he has caused to be located the
TAZ 101 Lode Mining Claim in the following quarter sections(s):

<u>1/4</u>	<u>Section</u>	<u>Township</u>	<u>Range</u>	<u>Meridian</u>
Se	25	23 North	50 East	Mount Diablo
		23 North	50 East	Mount Diablo
				Mount Diablo
				Mount Diablo

in Eureka County, Nevada, on the 16 day of October, 2009

Name and mailing address of locator is: **Miranda U.S.A., Inc.**
310 Silver St.
Elko, Nevada
89801

The Claim is approximately 1500 feet long and 600 feet wide, such that 10 feet are claimed in a East direction and 1490 feet in an West direction from the point of discovery (monument of location), at which the Notice of Location was posted, together with 300 feet on each side of the monument of location and center line of the Claim. The general course of the lode or vein is from the east to the west direction.

The number, location and markings on each corner monument- are as follows:

<u>Location</u>	<u>Markings</u>	<u>Description</u>
No. 1: Northwest Corner	NW Corner	1-1/2" x 1-1/2" x 4' wooden post
No. 2: Northeast Corner	NE Corner	1-1/2" x 1-1/2" x 4' wooden post
No. 3: Southeast Corner	SE Corner	1-1/2" x 1-1/2" x 4' wooden post
No. 4: Southwest Corner	SW Corner	1-1/2" x 1-1/2" x 4' wooden post

As erected on the ground, each corner monument is marked by scribed metal tags with the claim name and number and corner description as described above.

The work of location consisted of making a claim map as provided in NRS 517.040.

Dated this 22 day of December, 2009.

SIGNATURE OF LOCATOR:

By

Owner, Claimant, or Agent Signature

Brian R Cellura

Owner, Claimant, or Agent Name (printed)

DOC # 0214459

01/11/2010

02:30 PM

Official RecordRecording requested By
MIRANDA USA INC

Eureka County - NV

Mike Rebaleati - Recorder

Fee: \$22.50

Page 1 of 1

RPTT

Recorded By: FES

Book- 497 Page- 0066

**CERTIFICATE OF LOCATION
LODE MINING CLAIM****TO ALL WHOM IT MAY CONCERN:**

The undersigned hereby certifies that he has caused to be located the
TAZ 102 Lode Mining Claim in the following quarter sections(s):

<u>1/4</u>	<u>Section</u>	<u>Township</u>	<u>Range</u>	<u>Meridian</u>
Se	25	23 North	50 East	Mount Diablo
		23 North	50 East	Mount Diablo
Sw	30	23 North	51 East	Mount Diablo
Nw	30	23 North	51 East	Mount Diablo

in Eureka County, Nevada, on the 16 day of October, 2009

Name and mailing address of locator is: **Miranda U.S.A., Inc.**
310 Silver St.
Elko, Nevada
89801

The Claim is approximately 1500 feet long and 600 feet wide, such that 10 feet are claimed in a West direction and 1490 feet in an East direction from the point of discovery (monument of location), at which the Notice of Location was posted, together with 300 feet on each side of the monument of location and center line of the Claim. The general course of the lode or vein is from the east to the west direction.

The number, location and markings on each corner monument- are as follows:


<u>Location</u>	<u>Markings</u>	<u>Description</u>
No. 1: Northwest Corner	NW Corner	1-1/2" x 1-1/2" x 4' wooden post
No. 2: Northeast Corner	NE Corner	1-1/2" x 1-1/2" x 4' wooden post
No. 3: Southeast Corner	SE Corner	1-1/2" x 1-1/2" x 4' wooden post
No. 4: Southwest Corner	SW Corner	1-1/2" x 1-1/2" x 4' wooden post

As erected on the ground, each corner monument is marked by scribed metal tags with the claim name and number and corner description as described above.

The work of location consisted of making a claim map as provided in NRS 517.040.

Dated this 22 day of December, 2009.

SIGNATURE OF LOCATOR:

By 
Owner, Claimant, or Agent Signature

Brian R Cellura
Owner, Claimant, or Agent Name (printed)

DOC # 0214460

01/11/2010

02:30 PM

Official Record

Recording requested By
MIRANDA USA INC

Eureka County - NV

Mike Rebaleati - Recorder

Fee: \$22.50

Page 1 of 1

RPTT:

Recorded By: FES

Book- 497 Page- 0067

**CERTIFICATE OF LOCATION
LODE MINING CLAIM****TO ALL WHOM IT MAY CONCERN:**

The undersigned hereby certifies that he has caused to be located the
TAZ 103 Lode Mining Claim in the following quarter sections(s):

<u>1/4</u>	<u>Section</u>	<u>Township</u>	<u>Range</u>	<u>Meridian</u>
Ne	25	23 North	50 East	Mount Diablo
Se	25	23 North	50 East	Mount Diablo
				Mount Diablo
				Mount Diablo

in Eureka County, Nevada, on the 16 day of October, 2009

Name and mailing address of locator is: **Miranda U.S.A., Inc.**
310 Silver St.
Elko, Nevada
89801

The Claim is approximately 1500 feet long and 600 feet wide, such that 10 feet are claimed in a East direction and 1490 feet in an West direction from the point of discovery (monument of location), at which the Notice of Location was posted, together with 300 feet on each side of the monument of location and center line of the Claim. The general course of the lode or vein is from the east to the west direction.

The number, location and markings on each corner monument- are as follows:


<u>Location</u>	<u>Markings</u>	<u>Description</u>
No. 1: Northwest Corner	NW Corner	1-1/2" x 1-1/2" x 4' wooden post
No. 2: Northeast Corner	NE Corner	1-1/2" x 1-1/2" x 4' wooden post
No. 3: Southeast Corner	SE Corner	1-1/2" x 1-1/2" x 4' wooden post
No. 4: Southwest Corner	SW Corner	1-1/2" x 1-1/2" x 4' wooden post

As erected on the ground, each corner monument is marked by scribed metal tags with the claim name and number and corner description as described above.

The work of location consisted of making a claim map as provided in NRS 517.040.

Dated this 22 day of December, 2009.

SIGNATURE OF LOCATOR:

By 
Owner, Claimant, or Agent Signature

Brian R Cellura
Owner, Claimant, or Agent Name (printed)

DOC # 0214461

01/11/2010

02:30 PM

Official Record

Recording requested By
MIRANDA USA INC

Eureka County - NV

Mike Rebaleati - Recorder

Fee: \$22.50

Page 1 of 1

RPTT:

Recorded By FES

Book- 497 Page- 0068



0214461

CERTIFICATE OF LOCATION
LODE MINING CLAIM

TO ALL WHOM IT MAY CONCERN:

The undersigned hereby certifies that he has caused to be located the TAZ 104 Lode Mining Claim in the following quarter sections(s):

<u>1/4</u>	<u>Section</u>	<u>Township</u>	<u>Range</u>	<u>Meridian</u>
Ne	25	23 North	50 East	Mount Diablo
Se	25	23 North	50 East	Mount Diablo
Nw	30	23 North	51 East	Mount Diablo
		23 North	51 East	Mount Diablo

in Eureka County, Nevada, on the 16 day of October, 2009

Name and mailing address of locator is: **Miranda U.S.A., Inc.**
310 Silver St.
Elko, Nevada
89801

The Claim is approximately 1500 feet long and 600 feet wide, such that 10 feet are claimed in a West direction and 1490 feet in an East direction from the point of discovery (monument of location), at which the Notice of Location was posted, together with 300 feet on each side of the monument of location and center line of the Claim. The general course of the lode or vein is from the east to the west direction.

The number, location and markings on each corner monument- are as follows:

<u>Location</u>	<u>Markings</u>	<u>Description</u>
No. 1: Northwest Corner	NW Corner	1-1/2" x 1-1/2" x 4' wooden post
No. 2: Northeast Corner	NE Corner	1-1/2" x 1-1/2" x 4' wooden post
No. 3: Southeast Corner	SE Corner	1-1/2" x 1-1/2" x 4' wooden post
No. 4: Southwest Corner	SW Corner	1-1/2" x 1-1/2" x 4' wooden post

As erected on the ground, each corner monument is marked by scribed metal tags with the claim name and number and corner description as described above.

The work of location consisted of making a claim map as provided in NRS 517.040.

Dated this 22 day of December, 2009.

SIGNATURE OF LOCATOR:

By 
Owner, Claimant, or Agent Signature

Brian R Cellura
Owner, Claimant, or Agent Name (printed)

DOC # 0214462

01/11/2010

02:30 PM

Official Record

Recording requested By
MIRANDA USA INC

Eureka County - NV

Mike Rebaleati - Recorder

Fee: \$22.50

Page 1 of 1

RPTT:

Recorded By: FES

Book- 497 Page- 0069



0214462

CERTIFICATE OF LOCATION
LODE MINING CLAIM

TO ALL WHOM IT MAY CONCERN:

The undersigned hereby certifies that he has caused to be located the TAZ 105 Lode Mining Claim in the following quarter sections(s):

<u>1/4</u>	<u>Section</u>	<u>Township</u>	<u>Range</u>	<u>Meridian</u>
Ne	25	23 North	50 East	Mount Diablo
		23 North	50 East	Mount Diablo
				Mount Diablo
				Mount Diablo

in Eureka County, Nevada, on the 16 day of October, 2009

Name and mailing address of locator is: **Miranda U.S.A., Inc.**
310 Silver St.
Elko, Nevada
89801

The Claim is approximately 1500 feet long and 600 feet wide, such that 10 feet are claimed in a East direction and 1490 feet in an West direction from the point of discovery (monument of location), at which the Notice of Location was posted, together with 300 feet on each side of the monument of location and center line of the Claim. The general course of the lode or vein is from the east to the west direction.

The number, location and markings on each corner monument- are as follows:

<u>Location</u>	<u>Markings</u>	<u>Description</u>
No. 1: Northwest Corner	NW Corner	1-1/2" x 1-1/2" x 4' wooden post
No. 2: Northeast Corner	NE Corner	1-1/2" x 1-1/2" x 4' wooden post
No. 3: Southeast Corner	SE Corner	1-1/2" x 1-1/2" x 4' wooden post
No. 4: Southwest Corner	SW Corner	1-1/2" x 1-1/2" x 4' wooden post

As erected on the ground, each corner monument is marked by scribed metal tags with the claim name and number and corner description as described above.

The work of location consisted of making a claim map as provided in NRS 517.040.

Dated this 22 day of December, 2009.

SIGNATURE OF LOCATOR:

By Brian R Cellura
Owner, Claimant, or Agent Signature

Brian R Cellura
Owner, Claimant, or Agent Name (printed)

DOC # 0214463

01/11/2010

02:30 PM

Official Record

Recording requested By
MIRANDA USA INC

Eureka County - NV

Mike Rebaleati - Recorder

Fee: \$22.50

Page 1 of 1

RPTT:

Recorded By: FES

Book- 497 Page- 0070



0214463

**CERTIFICATE OF LOCATION
LODE MINING CLAIM****TO ALL WHOM IT MAY CONCERN:**

The undersigned hereby certifies that he has caused to be located the
TAZ 106 Lode Mining Claim in the following quarter sections(s):

<u>1/4</u>	<u>Section</u>	<u>Township</u>	<u>Range</u>	<u>Meridian</u>
Ne	25	23 North	50 East	Mount Diablo
		23 North	50 East	Mount Diablo
Nw	30	23 North	51 East	Mount Diablo
		23 North	51 East	Mount Diablo

in Eureka County, Nevada, on the 16 day of October, 2009

Name and mailing address of locator is: **Miranda U.S.A., Inc.**
310 Silver St.
Elko, Nevada
89801

The Claim is approximately 1500 feet long and 600 feet wide, such that 10 feet are claimed in a West direction and 1490 feet in an East direction from the point of discovery (monument of location), at which the Notice of Location was posted, together with 300 feet on each side of the monument of location and center line of the Claim. The general course of the lode or vein is from the east to the west direction.

The number, location and markings on each corner monument- are as follows:


<u>Location</u>	<u>Markings</u>	<u>Description</u>
No. 1: Northwest Corner	NW Corner	1-1/2" x 1-1/2" x 4' wooden post
No. 2: Northeast Corner	NE Corner	1-1/2" x 1-1/2" x 4' wooden post
No. 3: Southeast Corner	SE Corner	1-1/2" x 1-1/2" x 4' wooden post
No. 4: Southwest Corner	SW Corner	1-1/2" x 1-1/2" x 4' wooden post

As erected on the ground, each corner monument is marked by scribed metal tags with the claim name and number and corner description as described above.

The work of location consisted of making a claim map as provided in NRS 517.040.

Dated this 22 day of December, 2009.

SIGNATURE OF LOCATOR:

By 
Owner, Claimant, or Agent Signature

Brian R Cellura
Owner, Claimant, or Agent Name (printed)

DOC # 0214464

01/11/2010

02:30 PM

Official Record

Recording requested By
MIRANDA USA INC

Eureka County - NV

Mike Rebaleati - Recorder

Fee: \$22.50

Page 1 of 1

RPTT:

Recorded By: FES

Book- 497 Page- 0071

**CERTIFICATE OF LOCATION
LODE MINING CLAIM****TO ALL WHOM IT MAY CONCERN:**

The undersigned hereby certifies that he has caused to be located the
TAZ 107 Lode Mining Claim in the following quarter sections(s):

<u>1/4</u>	<u>Section</u>	<u>Township</u>	<u>Range</u>	<u>Meridian</u>
Ne	25	23 North	50 East	Mount Diablo
		23 North	50 East	Mount Diablo
				Mount Diablo
				Mount Diablo



0214464

in Eureka County, Nevada, on the 16 day of October, 2009

Name and mailing address of locator is: **Miranda U.S.A., Inc.**
310 Silver St.
Elko, Nevada
89801

The Claim is approximately 1500 feet long and 600 feet wide, such that 10 feet are claimed in a East direction and 1490 feet in an West direction from the point of discovery (monument of location), at which the Notice of Location was posted, together with 300 feet on each side of the monument of location and center line of the Claim. The general course of the lode or vein is from the east to the west direction.

The number, location and markings on each corner monument- are as follows:

<u>Location</u>	<u>Markings</u>	<u>Description</u>
No. 1: Northwest Corner	NW Corner	1-1/2" x 1-1/2" x 4' wooden post
No. 2: Northeast Corner	NE Corner	1-1/2" x 1-1/2" x 4' wooden post
No. 3: Southeast Corner	SE Corner	1-1/2" x 1-1/2" x 4' wooden post
No. 4: Southwest Corner	SW Corner	1-1/2" x 1-1/2" x 4' wooden post

As erected on the ground, each corner monument is marked by scribed metal tags with the claim name and number and corner description as described above.

The work of location consisted of making a claim map as provided in NRS 517.040.

Dated this 22 day of December, 2009.

SIGNATURE OF LOCATOR:

By

Owner, Claimant, or Agent Signature

Brian R Cellura

Owner, Claimant, or Agent Name (printed)

DOC # 0214465

01/11/2010

02:30 PM

Official Record

Recording requested By
MIRANDA USA INC

Eureka County - NV

Mike Rebaleati - Recorder

Fee: \$22.50

Page 1 of 1

RPTT:

Recorded By: FES

Book- 497 Page- 0072

**CERTIFICATE OF LOCATION
LODE MINING CLAIM****TO ALL WHOM IT MAY CONCERN:**

The undersigned hereby certifies that he has caused to be located the
TAZ 108 Lode Mining Claim in the following quarter sections(s):

<u>1/4</u>	<u>Section</u>	<u>Township</u>	<u>Range</u>	<u>Meridian</u>
Ne	25	23 North	50 East	Mount Diablo
		23 North	50 East	Mount Diablo
Nw	30	23 North	51 East	Mount Diablo
		23 North	51 East	Mount Diablo



in Eureka County, Nevada, on the 16 day of October, 2009

Name and mailing address of locator is: **Miranda U.S.A., Inc.**
310 Silver St.
Elko, Nevada
89801

The Claim is approximately 1500 feet long and 600 feet wide, such that 10 feet are claimed in a West direction and 1490 feet in an East direction from the point of discovery (monument of location), at which the Notice of Location was posted, together with 300 feet on each side of the monument of location and center line of the Claim. The general course of the lode or vein is from the east to the west direction.

The number, location and markings on each corner monument- are as follows:

<u>Location</u>	<u>Markings</u>	<u>Description</u>
No. 1: Northwest Corner	NW Corner	1-1/2" x 1-1/2" x 4' wooden post
No. 2: Northeast Corner	NE Corner	1-1/2" x 1-1/2" x 4' wooden post
No. 3: Southeast Corner	SE Corner	1-1/2" x 1-1/2" x 4' wooden post
No. 4: Southwest Corner	SW Corner	1-1/2" x 1-1/2" x 4' wooden post

As erected on the ground, each corner monument is marked by scribed metal tags with the claim name and number and corner description as described above.

The work of location consisted of making a claim map as provided in NRS 517.040.

Dated this 22 day of December, 2009.

SIGNATURE OF LOCATOR:

By

Owner, Claimant, or Agent Signature

Brian R Cellura

Owner, Claimant, or Agent Name (printed)

DOC # 0214466

01/11/2010

02:30 PM

Official Record

Recording requested By
MIRANDA USA INC

Eureka County - NV

Mike Rebaleati - Recorder

Fee: \$22.50

Page 1 of 1

RPTT:

Recorded By: FES

Book- 497 Page- 0073

CERTIFICATE OF LOCATION
LODE MINING CLAIM

TO ALL WHOM IT MAY CONCERN:

The undersigned hereby certifies that he has caused to be located the
TAZ 109 Lode Mining Claim in the following quarter sections(s):

<u>1/4</u>	<u>Section</u>	<u>Township</u>	<u>Range</u>	<u>Meridian</u>
Ne	25	23 North	50 East	Mount Diablo
		23 North	50 East	Mount Diablo
				Mount Diablo
				Mount Diablo



in Eureka County, Nevada, on the 16 day of October, 2009

Name and mailing address of locator is: **Miranda U.S.A., Inc.**
310 Silver St.
Elko, Nevada
89801

The Claim is approximately 1500 feet long and 600 feet wide, such that 10 feet are claimed in a East direction and 1490 feet in an West direction from the point of discovery (monument of location), at which the Notice of Location was posted, together with 300 feet on each side of the monument of location and center line of the Claim. The general course of the lode or vein is from the east to the west direction.

The number, location and markings on each corner monument- are as follows:

<u>Location</u>	<u>Markings</u>	<u>Description</u>
No. 1: Northwest Corner	NW Corner	1-1/2" x 1-1/2" x 4' wooden post
No. 2: Northeast Corner	NE Corner	1-1/2" x 1-1/2" x 4' wooden post
No. 3: Southeast Corner	SE Corner	1-1/2" x 1-1/2" x 4' wooden post
No. 4: Southwest Corner	SW Corner	1-1/2" x 1-1/2" x 4' wooden post

As erected on the ground, each corner monument is marked by scribed metal tags with the claim name and number and corner description as described above.

The work of location consisted of making a claim map as provided in NRS 517.040.

Dated this 22 day of December, 2009.

SIGNATURE OF LOCATOR:

By

Owner, Claimant, or Agent Signature

Brian R Cellura

Owner, Claimant, or Agent Name (printed)

DOC # 0214467

01/11/2010

02:30 PM

Official RecordRecording requested By
MIRANDA USA INC

Eureka County - NV

Mike Rebaleati - Recorder

Fee: \$22.50

Page 1 of 1

RPTT:

Recorded By: FES

Book- 487 Page- 0074

**CERTIFICATE OF LOCATION
LODE MINING CLAIM****TO ALL WHOM IT MAY CONCERN:**

The undersigned hereby certifies that he has caused to be located the TAZ 110 Lode Mining Claim in the following quarter sections(s):

<u>1/4</u>	<u>Section</u>	<u>Township</u>	<u>Range</u>	<u>Meridian</u>
Ne	25	23 North	50 East	Mount Diablo
		23 North	50 East	Mount Diablo
Nw	30	23 North	51 East	Mount Diablo
Sw	19	23 North	51 East	Mount Diablo

in Eureka County, Nevada, on the 16 day of October, 2009

Name and mailing address of locator is: **Miranda U.S.A., Inc.**
310 Silver St.
Elko, Nevada
89801

The Claim is approximately 1500 feet long and 600 feet wide, such that 10 feet are claimed in a West direction and 1490 feet in an East direction from the point of discovery (monument of location), at which the Notice of Location was posted, together with 300 feet on each side of the monument of location and center line of the Claim. The general course of the lode or vein is from the east to the west direction.

The number, location and markings on each corner monument- are as follows:


<u>Location</u>	<u>Markings</u>	<u>Description</u>
No. 1: Northwest Corner	NW Corner	1-1/2" x 1-1/2" x 4' wooden post
No. 2: Northeast Corner	NE Corner	1-1/2" x 1-1/2" x 4' wooden post
No. 3: Southeast Corner	SE Corner	1-1/2" x 1-1/2" x 4' wooden post
No. 4: Southwest Corner	SW Corner	1-1/2" x 1-1/2" x 4' wooden post

As erected on the ground, each corner monument is marked by scribed metal tags with the claim name and number and corner description as described above.

The work of location consisted of making a claim map as provided in NRS 517.040.

Dated this 22 day of December, 2009.

SIGNATURE OF LOCATOR:

By 
Owner, Claimant, or Agent Signature

Brian R Cellura
Owner, Claimant, or Agent Name (printed)

DOC # 0214468

01/11/2010

02:30 PM

Official Record

Recording requested By
MIRANDA USA INC

Eureka County - NV

Mike Rebaleati - Recorder

Fee \$22.50

Page 1 of 1

RPTT

Recorded By: FES

Book- 497 Page- 0075

**CERTIFICATE OF LOCATION
LODE MINING CLAIM****TO ALL WHOM IT MAY CONCERN:**

The undersigned hereby certifies that he has caused to be located the
TAZ 111 Lode Mining Claim in the following quarter sections(s):

<u>1/4</u>	<u>Section</u>	<u>Township</u>	<u>Range</u>	<u>Meridian</u>
Ne	25	23 North	50 East	Mount Diablo
Se	24	23 North	50 East	Mount Diablo
				Mount Diablo
				Mount Diablo



in Eureka County, Nevada, on the 16 day of October, 2009

Name and mailing address of locator is: **Miranda U.S.A., Inc.**
310 Silver St.
Elko, Nevada
89801

The Claim is approximately 1500 feet long and 600 feet wide, such that 10 feet are claimed in a East direction and 1490 feet in an West direction from the point of discovery (monument of location), at which the Notice of Location was posted, together with 300 feet on each side of the monument of location and center line of the Claim. The general course of the lode or vein is from the east to the west direction.

The number, location and markings on each corner monument- are as follows:

<u>Location</u>	<u>Markings</u>	<u>Description</u>
No. 1: Northwest Corner	NW Corner	1-1/2" x 1-1/2" x 4' wooden post
No. 2: Northeast Corner	NE Corner	1-1/2" x 1-1/2" x 4' wooden post
No. 3: Southeast Corner	SE Corner	1-1/2" x 1-1/2" x 4' wooden post
No. 4: Southwest Corner	SW Corner	1-1/2" x 1-1/2" x 4' wooden post

As erected on the ground, each corner monument is marked by scribed metal tags with the claim name and number and corner description as described above.

The work of location consisted of making a claim map as provided in NRS 517.040.

Dated this 22 day of December, 2009.

SIGNATURE OF LOCATOR:

By Brian R Cellura
Owner, Claimant, or Agent Signature

Brian R Cellura
Owner, Claimant, or Agent Name (printed)

DOC # 0214469

01/11/2010

02:30 PM

Official Record

Recording requested By
MIRANDA USA INC

Eureka County - NV

Mike Rebaleati - Recorder

Fee: \$22.50

Page 1 of 1

RPTT:

Recorded By: FES

Book- 497 Page- 0076


**CERTIFICATE OF LOCATION
LODE MINING CLAIM**
TO ALL WHOM IT MAY CONCERN:

The undersigned hereby certifies that he has caused to be located the TAZ 112 Lode Mining Claim in the following quarter sections(s):

<u>1/4</u>	<u>Section</u>	<u>Township</u>	<u>Range</u>	<u>Meridian</u>
Ne	25	23 North	50 East	Mount Diablo
Se	24	23 North	50 East	Mount Diablo
Sw	19	23 North	51 East	Mount Diablo
		23 North	51 East	Mount Diablo

in Eureka County, Nevada, on the 16 day of October, 2009

Name and mailing address of locator is: **Miranda U.S.A., Inc.**
310 Silver St.
Elko, Nevada
89801

The Claim is approximately 1500 feet long and 600 feet wide, such that 10 feet are claimed in a West direction and 1490 feet in an East direction from the point of discovery (monument of location), at which the Notice of Location was posted, together with 300 feet on each side of the monument of location and center line of the Claim. The general course of the lode or vein is from the east to the west direction.

The number, location and markings on each corner monument- are as follows:


<u>Location</u>	<u>Markings</u>	<u>Description</u>
No. 1: Northwest Corner	NW Corner	1-1/2" x 1-1/2" x 4' wooden post
No. 2: Northeast Corner	NE Corner	1-1/2" x 1-1/2" x 4' wooden post
No. 3: Southeast Corner	SE Corner	1-1/2" x 1-1/2" x 4' wooden post
No. 4: Southwest Corner	SW Corner	1-1/2" x 1-1/2" x 4' wooden post

As erected on the ground, each corner monument is marked by scribed metal tags with the claim name and number and corner description as described above.

The work of location consisted of making a claim map as provided in NRS 517.040.

Dated this 22 day of December, 2009.

SIGNATURE OF LOCATOR:

By 
Owner, Claimant, or Agent Signature

Brian R Cellura
Owner, Claimant, or Agent Name (printed)

DOC # 0214470

01/11/2010

02:30 PM

Official Record

Recording requested By
MIRANDA USA INC

Eureka County - NV

Mike Rebaleati - Recorder

Fee: \$22.50

Page 1 of 1
Recorded By: FES

RPTT:

Book- 497 Page- 0077

CERTIFICATE OF LOCATION
LODE MINING CLAIM

TO ALL WHOM IT MAY CONCERN:

The undersigned hereby certifies that he has caused to be located the
TAZ 113 Lode Mining Claim in the following quarter sections(s):

<u>1/4</u>	<u>Section</u>	<u>Township</u>	<u>Range</u>	<u>Meridian</u>
Se	24	23 North	50 East	Mount Diablo
		23 North	50 East	Mount Diablo
				Mount Diablo
				Mount Diablo

in Eureka County, Nevada, on the 16 day of October, 2009

Name and mailing address of locator is: **Miranda U.S.A., Inc.**
310 Silver St.
Elko, Nevada
89801

The Claim is approximately 1500 feet long and 600 feet wide, such that 10 feet are claimed in a East direction and 1490 feet in an West direction from the point of discovery (monument of location), at which the Notice of Location was posted, together with 300 feet on each side of the monument of location and center line of the Claim. The general course of the lode or vein is from the east to the west direction.

The number, location and markings on each corner monument- are as follows:


<u>Location</u>	<u>Markings</u>	<u>Description</u>
No. 1: Northwest Corner	NW Corner	1-1/2" x 1-1/2" x 4' wooden post
No. 2: Northeast Corner	NE Corner	1-1/2" x 1-1/2" x 4' wooden post
No. 3: Southeast Corner	SE Corner	1-1/2" x 1-1/2" x 4' wooden post
No. 4: Southwest Corner	SW Corner	1-1/2" x 1-1/2" x 4' wooden post

As erected on the ground, each corner monument is marked by scribed metal tags with the claim name and number and corner description as described above.

The work of location consisted of making a claim map as provided in NRS 517.040.

Dated this 22 day of December, 2009.

SIGNATURE OF LOCATOR:

By 
Owner, Claimant, or Agent Signature

Brian R Cellura
Owner, Claimant, or Agent Name (printed)

DOC # 0214471

01/11/2010

02:30 PM

Official Record

Recording requested By
MIRANDA USA INC

Eureka County - NV

Mike Rebaleati - Recorder

Fee: \$22.50

Page 1 of 1

RPTT:

Recorded By: FES

Book- 497 Page- 0078



0214471

**CERTIFICATE OF LOCATION
LODE MINING CLAIM****TO ALL WHOM IT MAY CONCERN:**

The undersigned hereby certifies that he has caused to be located the
TAZ 114 Lode Mining Claim in the following quarter sections(s):

<u>1/4</u>	<u>Section</u>	<u>Township</u>	<u>Range</u>	<u>Meridian</u>
Se	24	23 North	50 East	Mount Diablo
		23 North	50 East	Mount Diablo
Sw	19	23 North	51 East	Mount Diablo
		23 North	51 East	Mount Diablo

in Eureka County, Nevada, on the 16 day of October, 2009

Name and mailing address of locator is: **Miranda U.S.A., Inc.**
310 Silver St.
Elko, Nevada
89801

The Claim is approximately 1500 feet long and 600 feet wide, such that 10 feet are claimed in a West direction and 1490 feet in an East direction from the point of discovery (monument of location), at which the Notice of Location was posted, together with 300 feet on each side of the monument of location and center line of the Claim. The general course of the lode or vein is from the east to the west direction.

The number, location and markings on each corner monument- are as follows:

<u>Location</u>	<u>Markings</u>	<u>Description</u>
No. 1: Northwest Corner	NW Corner	1-1/2" x 1-1/2" x 4' wooden post
No. 2: Northeast Corner	NE Corner	1-1/2" x 1-1/2" x 4' wooden post
No. 3: Southeast Corner	SE Corner	1-1/2" x 1-1/2" x 4' wooden post
No. 4: Southwest Corner	SW Corner	1-1/2" x 1-1/2" x 4' wooden post

As erected on the ground, each corner monument is marked by scribed metal tags with the claim name and number and corner description as described above.

The work of location consisted of making a claim map as provided in NRS 517.040.

Dated this 22 day of December, 2009.

SIGNATURE OF LOCATOR:

By Brian R Cellura
Owner, Claimant, or Agent Signature

Brian R Cellura
Owner, Claimant, or Agent Name (printed)

DOC # 0214472

01/11/2010

02:30 PM

Official RecordRecording requested By
MIRANDA USA INC

Eureka County - NV

Mike Rebaleati - Recorder

Fee: \$22.50

Page 1 of 1

RPTT:

Recorded By: FES

Book- 497 Page- 0079

**CERTIFICATE OF LOCATION
LODE MINING CLAIM****TO ALL WHOM IT MAY CONCERN:**

The undersigned hereby certifies that he has caused to be located the
TAZ 115 Lode Mining Claim in the following quarter sections(s):

<u>1/4</u>	<u>Section</u>	<u>Township</u>	<u>Range</u>	<u>Meridian</u>
Se	24	23 North	50 East	Mount Diablo
		23 North	50 East	Mount Diablo
				Mount Diablo
				Mount Diablo

in Eureka County, Nevada, on the 16 day of October, 2009

Name and mailing address of locator is: **Miranda U.S.A., Inc.**
310 Silver St.
Elko, Nevada
89801

The Claim is approximately 1500 feet long and 600 feet wide, such that 10 feet are claimed in a East direction and 1490 feet in an West direction from the point of discovery (monument of location), at which the Notice of Location was posted, together with 300 feet on each side of the monument of location and center line of the Claim. The general course of the lode or vein is from the east to the west direction.

The number, location and markings on each corner monument- are as follows:

<u>Location</u>	<u>Markings</u>	<u>Description</u>
No. 1: Northwest Corner	NW Corner	1-1/2" x 1-1/2" x 4' wooden post
No. 2: Northeast Corner	NE Corner	1-1/2" x 1-1/2" x 4' wooden post
No. 3: Southeast Corner	SE Corner	1-1/2" x 1-1/2" x 4' wooden post
No. 4: Southwest Corner	SW Corner	1-1/2" x 1-1/2" x 4' wooden post

As erected on the ground, each corner monument is marked by scribed metal tags with the claim name and number and corner description as described above.

The work of location consisted of making a claim map as provided in NRS 517.040.

Dated this 22 day of December, 2009.

SIGNATURE OF LOCATOR:

By Brian R Cellura
Owner, Claimant, or Agent Signature

Brian R Cellura
Owner, Claimant, or Agent Name (printed)

DOC # 0214473

01/11/2010

02:30 PM

Official Record

Recording requested By
MIRANDA USA INCEureka County - NV
Mike Rebaleati - Recorder

Fee: \$22.50

Page 1 of 1

RPTT:

Recorded By: FES

Book- 497 Page- 0080



0214473

**CERTIFICATE OF LOCATION
LODE MINING CLAIM****TO ALL WHOM IT MAY CONCERN:**

The undersigned hereby certifies that he has caused to be located the
TAZ 116 Lode Mining Claim in the following quarter sections(s):

<u>1/4</u>	<u>Section</u>	<u>Township</u>	<u>Range</u>	<u>Meridian</u>
Se	24	23 North	50 East	Mount Diablo
		23 North	50 East	Mount Diablo
Nw	19	23 North	51 East	Mount Diablo
Sw	19	23 North	51 East	Mount Diablo

in Eureka County, Nevada, on the 6 day of December, 2009

Name and mailing address of locator is: **Miranda U.S.A., Inc.**
310 Silver St.
Elko, Nevada
89801

The Claim is approximately 1500 feet long and 600 feet wide, such that 10 feet are claimed in a South direction and 1490 feet in an North direction from the point of discovery (monument of location), at which the Notice of Location was posted, together with 300 feet on each side of the monument of location and center line of the Claim. The general course of the lode or vein is from the north to the south direction.

The number, location and markings on each corner monument- are as follows:


<u>Location</u>	<u>Markings</u>	<u>Description</u>
No. 1: Northwest Corner	NW Corner	1-1/2" x 1-1/2" x 4' wooden post
No. 2: Northeast Corner	NE Corner	1-1/2" x 1-1/2" x 4' wooden post
No. 3: Southeast Corner	SE Corner	1-1/2" x 1-1/2" x 4' wooden post
No. 4: Southwest Corner	SW Corner	1-1/2" x 1-1/2" x 4' wooden post

As erected on the ground, each corner monument is marked by scribed metal tags with the claim name and number and corner description as described above.

The work of location consisted of making a claim map as provided in NRS 517.040.

Dated this 22 day of December, 2009.

SIGNATURE OF LOCATOR:

By 
Owner, Claimant, or Agent Signature

Brian R Cellura
Owner, Claimant, or Agent Name (printed)

DOC # 0214474

01/11/2010

02:30 PM

Official Record

Recording requested By
MIRANDA USA INC

Eureka County - NV

Mike Rebaleati - Recorder

Fee: \$22.50

Page 1 of 1

RPTT:

Recorded By: FES

Book- 497 Page- 0081



0214474

CERTIFICATE OF LOCATION
LODE MINING CLAIM

TO ALL WHOM IT MAY CONCERN:

The undersigned hereby certifies that he has caused to be located the
TAZ 117 Lode Mining Claim in the following quarter sections(s):

<u>1/4</u>	<u>Section</u>	<u>Township</u>	<u>Range</u>	<u>Meridian</u>
Se	24	23 North	50 East	Mount Diablo
		23 North	50 East	Mount Diablo
				Mount Diablo
				Mount Diablo

in Eureka County, Nevada, on the 16 day of October, 2009

Name and mailing address of locator is: **Miranda U.S.A., Inc.**
310 Silver St.
Elko, Nevada
89801

The Claim is approximately 1500 feet long and 600 feet wide, such that 10 feet are claimed in a East direction and 1490 feet in an West direction from the point of discovery (monument of location), at which the Notice of Location was posted, together with 300 feet on each side of the monument of location and center line of the Claim. The general course of the lode or vein is from the east to the west direction.

The number, location and markings on each corner monument- are as follows:

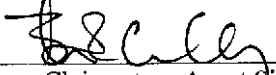
<u>Location</u>	<u>Markings</u>	<u>Description</u>
No. 1: Northwest Corner	NW Corner	1-1/2" x 1-1/2" x 4' wooden post
No. 2: Northeast Corner	NE Corner	1-1/2" x 1-1/2" x 4' wooden post
No. 3: Southeast Corner	SE Corner	1-1/2" x 1-1/2" x 4' wooden post
No. 4: Southwest Corner	SW Corner	1-1/2" x 1-1/2" x 4' wooden post

As erected on the ground, each corner monument is marked by scribed metal tags with the claim name and number and corner description as described above.

The work of location consisted of making a claim map as provided in NRS 517.040.

Dated this 22 day of December, 2009.

SIGNATURE OF LOCATOR:

By 
Owner, Claimant, or Agent Signature

Brian R Cellura

Owner, Claimant, or Agent Name (printed)

DOC # 0214475

01/11/2010

02:30 PM

Official Record

Recording requested By
MIRANDA USA INC

Eureka County - NV

Mike Rebaleati - Recorder

Fee: \$22.50

Page 1 of 1

RPTT:

Recorded By: FES

Book- 497 Page- 0082



0214475

CERTIFICATE OF LOCATION
LODE MINING CLAIM

TO ALL WHOM IT MAY CONCERN:

The undersigned hereby certifies that he has caused to be located the
TAZ 119 Lode Mining Claim in the following quarter sections(s):

<u>1/4</u>	<u>Section</u>	<u>Township</u>	<u>Range</u>	<u>Meridian</u>
Se	24	23 North	50 East	Mount Diablo
		23 North	50 East	Mount Diablo
				Mount Diablo
				Mount Diablo

in Eureka County, Nevada, on the 7 day of December, 2009

Name and mailing address of locator is: **Miranda U.S.A., Inc.**
310 Silver St.
Elko, Nevada
89801

The Claim is approximately 1500 feet long and 600 feet wide, such that 10 feet are claimed in a East direction and 1490 feet in an West direction from the point of discovery (monument of location), at which the Notice of Location was posted, together with 300 feet on each side of the monument of location and center line of the Claim. The general course of the lode or vein is from the east to the west direction.

The number, location and markings on each corner monument- are as follows:


<u>Location</u>	<u>Markings</u>	<u>Description</u>
No. 1: Northwest Corner	NW Corner	1-1/2" x 1-1/2" x 4' wooden post
No. 2: Northeast Corner	NE Corner	1-1/2" x 1-1/2" x 4' wooden post
No. 3: Southeast Corner	SE Corner	1-1/2" x 1-1/2" x 4' wooden post
No. 4: Southwest Corner	SW Corner	1-1/2" x 1-1/2" x 4' wooden post

As erected on the ground, each corner monument is marked by scribed metal tags with the claim name and number and corner description as described above.

The work of location consisted of making a claim map as provided in NRS 517.040.

Dated this 22 day of December, 2009.

SIGNATURE OF LOCATOR:

By 
Owner, Claimant, or Agent Signature

Brian R Cellura
Owner, Claimant, or Agent Name (printed)

DOC # 0214476

01/11/2010

02:30 PM

Official Record

Recording requested By
MIRANDA USA INC

Eureka County - NV

Mike Rebalesti - Recorder

Fee: \$22.50

Page 1 of 1

RPT:

Recorded By: FES

Book- 497 Page- 0083


**CERTIFICATE OF LOCATION
LODE MINING CLAIM**
TO ALL WHOM IT MAY CONCERN:

The undersigned hereby certifies that he has caused to be located the
TAZ 121 Lode Mining Claim in the following quarter sections(s):

<u>1/4</u>	<u>Section</u>	<u>Township</u>	<u>Range</u>	<u>Meridian</u>
Sw	31	23 North	51 East	Mount Diablo
Nw	31	23 North	51 East	Mount Diablo
				Mount Diablo
				Mount Diablo

in Eureka County, Nevada, on the 23 day of November, 2009

Name and mailing address of locator is: **Miranda U.S.A., Inc.**
310 Silver St.
Elko, Nevada
89801

The Claim is approximately 1500 feet long and 600 feet wide, such that 10 feet are claimed in a East direction and 1490 feet in an West direction from the point of discovery (monument of location), at which the Notice of Location was posted, together with 300 feet on each side of the monument of location and center line of the Claim. The general course of the lode or vein is from the east to the west direction.

The number, location and markings on each corner monument- are as follows:

<u>Location</u>	<u>Markings</u>	<u>Description</u>
No. 1: Northwest Corner	NW Corner	1-1/2" x 1-1/2" x 4' wooden post
No. 2: Northeast Corner	NE Corner	1-1/2" x 1-1/2" x 4' wooden post
No. 3: Southeast Corner	SE Corner	1-1/2" x 1-1/2" x 4' wooden post
No. 4: Southwest Corner	SW Corner	1-1/2" x 1-1/2" x 4' wooden post

As erected on the ground, each corner monument is marked by scribed metal tags with the claim name and number and corner description as described above.

The work of location consisted of making a claim map as provided in NRS 517.040.

Dated this 22 day of December, 2009.

SIGNATURE OF LOCATOR:

By Brian R Cellura
Owner, Claimant, or Agent Signature

Brian R Cellura
Owner, Claimant, or Agent Name (printed)

DOC # 0214477

01/11/2010

02:30 PM

Official RecordRecording requested By
MIRANDA USA INC

Eureka County - NV

Mike Rebaleati - Recorder

Fee: \$22.50

Page 1 of 1

RPTT:

Recorded By: FES

Book- 497 Page- 0084



0214477

**CERTIFICATE OF LOCATION
LODE MINING CLAIM****TO ALL WHOM IT MAY CONCERN:**

The undersigned hereby certifies that he has caused to be located the
TAZ 122 Lode Mining Claim in the following quarter sections(s):

<u>1/4</u>	<u>Section</u>	<u>Township</u>	<u>Range</u>	<u>Meridian</u>
Nw	31	23 North	51 East	Mount Diablo
		23 North	51 East	Mount Diablo
				Mount Diablo
				Mount Diablo

in Eureka County, Nevada, on the 23 day of November, 2009

Name and mailing address of locator is: **Miranda U.S.A., Inc.**
310 Silver St.
Elko, Nevada
89801

The Claim is approximately 1500 feet long and 600 feet wide, such that 10 feet are claimed in a East direction and 1490 feet in an West direction from the point of discovery (monument of location), at which the Notice of Location was posted, together with 300 feet on each side of the monument of location and center line of the Claim. The general course of the lode or vein is from the east to the west direction.

The number, location and markings on each corner monument- are as follows:

<u>Location</u>	<u>Markings</u>	<u>Description</u>
No. 1: Northwest Corner	NW Corner	1-1/2" x 1-1/2" x 4' wooden post
No. 2: Northeast Corner	NE Corner	1-1/2" x 1-1/2" x 4' wooden post
No. 3: Southeast Corner	SE Corner	1-1/2" x 1-1/2" x 4' wooden post
No. 4: Southwest Corner	SW Corner	1-1/2" x 1-1/2" x 4' wooden post

As erected on the ground, each corner monument is marked by scribed metal tags with the claim name and number and corner description as described above.

The work of location consisted of making a claim map as provided in NRS 517.040.

Dated this 22 day of December, 2009.

SIGNATURE OF LOCATOR:

By Brian R Cellura
Owner, Claimant, or Agent Signature

Brian R Cellura
Owner, Claimant, or Agent Name (printed)

DOC # 0214478

01/11/2010

02:30 PM

Official Record

Recording requested By
MIRANDA USA INC

Eureka County - NV

Mike Rebaleati - Recorder

Fee: \$22.50

Page 1 of 1

RPTT:

Recorded By: FES

Book- 497 Page- 0085



0214478

**CERTIFICATE OF LOCATION
LODE MINING CLAIM****TO ALL WHOM IT MAY CONCERN:**

The undersigned hereby certifies that he has caused to be located the
TAZ 123 Lode Mining Claim in the following quarter sections(s):

<u>1/4</u>	<u>Section</u>	<u>Township</u>	<u>Range</u>	<u>Meridian</u>
Nw	31	23 North	51 East	Mount Diablo
		23 North	51 East	Mount Diablo
				Mount Diablo
				Mount Diablo

in Eureka County, Nevada, on the 23 day of November, 2009

Name and mailing address of locator is: **Miranda U.S.A., Inc.**
310 Silver St.
Elko, Nevada
89801

The Claim is approximately 1500 feet long and 600 feet wide, such that 10 feet are claimed in a East direction and 1490 feet in an West direction from the point of discovery (monument of location), at which the Notice of Location was posted, together with 300 feet on each side of the monument of location and center line of the Claim. The general course of the lode or vein is from the east to the west direction.

The number, location and markings on each corner monument- are as follows:

<u>Location</u>	<u>Markings</u>	<u>Description</u>
No. 1: Northwest Corner	NW Corner	1-1/2" x 1-1/2" x 4' wooden post
No. 2: Northeast Corner	NE Corner	1-1/2" x 1-1/2" x 4' wooden post
No. 3: Southeast Corner	SE Corner	1-1/2" x 1-1/2" x 4' wooden post
No. 4: Southwest Corner	SW Corner	1-1/2" x 1-1/2" x 4' wooden post

As erected on the ground, each corner monument is marked by scribed metal tags with the claim name and number and corner description as described above.

The work of location consisted of making a claim map as provided in NRS 517.040.

Dated this 22 day of December, 2009.

SIGNATURE OF LOCATOR:

By Brian R Cellura
Owner, Claimant, or Agent Signature

Brian R Cellura
Owner, Claimant, or Agent Name (printed)

DOC # 0214479

01/11/2010

02:30 PM

Official Record

Recording requested By
MIRANDA USA INC

Eureka County - NV

Mike Rebaleati - Recorder

Fee: \$22.50

Page 1 of 1

RPTT:

Recorded By: FES

Book- 497 Page- 0086



0214479

**CERTIFICATE OF LOCATION
LODE MINING CLAIM****TO ALL WHOM IT MAY CONCERN:**

The undersigned hereby certifies that he has caused to be located the
TAZ 124 Lode Mining Claim in the following quarter sections(s):

<u>1/4</u>	<u>Section</u>	<u>Township</u>	<u>Range</u>	<u>Meridian</u>
Nw	31	23 North	51 East	Mount Diablo
		23 North	51 East	Mount Diablo
				Mount Diablo
				Mount Diablo

in Eureka County, Nevada, on the 23 day of November, 2009

Name and mailing address of locator is: **Miranda U.S.A., Inc.**
310 Silver St.
Elko, Nevada
89801

The Claim is approximately 1500 feet long and 600 feet wide, such that 10 feet are claimed in a East direction and 1490 feet in an West direction from the point of discovery (monument of location), at which the Notice of Location was posted, together with 300 feet on each side of the monument of location and center line of the Claim. The general course of the lode or vein is from the east to the west direction.

The number, location and markings on each corner monument- are as follows:

<u>Location</u>	<u>Markings</u>	<u>Description</u>
No. 1: Northwest Corner	NW Corner	1-1/2" x 1-1/2" x 4' wooden post
No. 2: Northeast Corner	NE Corner	1-1/2" x 1-1/2" x 4' wooden post
No. 3: Southeast Corner	SE Corner	1-1/2" x 1-1/2" x 4' wooden post
No. 4: Southwest Corner	SW Corner	1-1/2" x 1-1/2" x 4' wooden post

As erected on the ground, each corner monument is marked by scribed metal tags with the claim name and number and corner description as described above.

The work of location consisted of making a claim map as provided in NRS 517.040.

Dated this 22 day of December, 2009.

SIGNATURE OF LOCATOR:

By 

Owner, Claimant, or Agent Signature

Brian R Cellura

Owner, Claimant, or Agent Name (printed)

DOC # 0214480

01/11/2010

02:30 PM

Official Record

Recording requested By
MIRANDA USA INC

Eureka County - NV

Mike Rebaleati - Recorder

Fee: \$22.50

Page 1 of 1

RPTT:

Recorded By FES

Book- 497 Page- 0087


**CERTIFICATE OF LOCATION
LODE MINING CLAIM**
TO ALL WHOM IT MAY CONCERN:

The undersigned hereby certifies that he has caused to be located the
TAZ 125 Lode Mining Claim in the following quarter sections(s):

<u>1/4</u>	<u>Section</u>	<u>Township</u>	<u>Range</u>	<u>Meridian</u>
Nw	31	23 North	51 East	Mount Diablo
		23 North	51 East	Mount Diablo
				Mount Diablo
				Mount Diablo

in Eureka County, Nevada, on the 23 day of November, 2009

Name and mailing address of locator is: **Miranda U.S.A., Inc.**
310 Silver St.
Elko, Nevada
89801

The Claim is approximately 1500 feet long and 600 feet wide, such that 10 feet are claimed in a East direction and 1490 feet in an West direction from the point of discovery (monument of location), at which the Notice of Location was posted, together with 300 feet on each side of the monument of location and center line of the Claim. The general course of the lode or vein is from the east to the west direction.

The number, location and markings on each corner monument- are as follows:


<u>Location</u>	<u>Markings</u>	<u>Description</u>
No. 1: Northwest Corner	NW Corner	1-1/2" x 1-1/2" x 4' wooden post
No. 2: Northeast Corner	NE Corner	1-1/2" x 1-1/2" x 4' wooden post
No. 3: Southeast Corner	SE Corner	1-1/2" x 1-1/2" x 4' wooden post
No. 4: Southwest Corner	SW Corner	1-1/2" x 1-1/2" x 4' wooden post

As erected on the ground, each corner monument is marked by scribed metal tags with the claim name and number and corner description as described above.

The work of location consisted of making a claim map as provided in NRS 517.040.

Dated this 22 day of December, 2009.

SIGNATURE OF LOCATOR:

By 
Owner, Claimant, or Agent Signature

Brian R Cellura
Owner, Claimant, or Agent Name (printed)

DOC # 0214481

01/11/2010

02:30 PM

Official Record

Recording requested By
MIRANDA USA INC

Eureka County - NV

Mike Rebaleati - Recorder

Fee: \$22.50

Page 1 of 1

RPTT:

Recorded By: FES

Book- 497 Page- 0098



0214481

**CERTIFICATE OF LOCATION
LODE MINING CLAIM****TO ALL WHOM IT MAY CONCERN:**

The undersigned hereby certifies that he has caused to be located the
TAZ 126 Lode Mining Claim in the following quarter sections(s):

<u>1/4</u>	<u>Section</u>	<u>Township</u>	<u>Range</u>	<u>Meridian</u>
Nw	31	23 North	51 East	Mount Diablo
Sw	30	23 North	51 East	Mount Diablo
				Mount Diablo
				Mount Diablo

in Eureka County, Nevada, on the 23 day of November, 2009

Name and mailing address of locator is: **Miranda U.S.A., Inc.**
310 Silver St.
Elko, Nevada
89801

The Claim is approximately 1500 feet long and 600 feet wide, such that 10 feet are claimed in a East direction and 1490 feet in an West direction from the point of discovery (monument of location), at which the Notice of Location was posted, together with 300 feet on each side of the monument of location and center line of the Claim. The general course of the lode or vein is from the east to the west direction.

The number, location and markings on each corner monument- are as follows:

<u>Location</u>	<u>Markings</u>	<u>Description</u>
No. 1: Northwest Corner	NW Corner	1-1/2" x 1-1/2" x 4' wooden post
No. 2: Northeast Corner	NE Corner	1-1/2" x 1-1/2" x 4' wooden post
No. 3: Southeast Corner	SE Corner	1-1/2" x 1-1/2" x 4' wooden post
No. 4: Southwest Corner	SW Corner	1-1/2" x 1-1/2" x 4' wooden post

As erected on the ground, each corner monument is marked by scribed metal tags with the claim name and number and corner description as described above.

The work of location consisted of making a claim map as provided in NRS 517.040.

Dated this 22 day of December, 2009.

SIGNATURE OF LOCATOR:

By Brian R Cellura
Owner, Claimant, or Agent Signature

Brian R Cellura
Owner, Claimant, or Agent Name (printed)

DOC # 0214482

01/11/2010

02:30 PM

Official Record

Recording requested By
MIRANDA USA INC

Eureka County - NV

Mike Rebaleati - Recorder

Fee: \$22.50

Page 1 of 1

RPTT:

Recorded By: FES

Book- 497 Page- 0089



0214482

**CERTIFICATE OF LOCATION
LODE MINING CLAIM****TO ALL WHOM IT MAY CONCERN:**

The undersigned hereby certifies that he has caused to be located the
TAZ 127 Lode Mining Claim in the following quarter sections(s):

<u>1/4</u>	<u>Section</u>	<u>Township</u>	<u>Range</u>	<u>Meridian</u>
Sw	30	23 North	51 East	Mount Diablo
		23 North	51 East	Mount Diablo
				Mount Diablo
				Mount Diablo

in Eureka County, Nevada, on the 23 day of November, 2009

Name and mailing address of locator is: **Miranda U.S.A., Inc.**
310 Silver St.
Elko, Nevada
89801

The Claim is approximately 1500 feet long and 600 feet wide, such that 10 feet are claimed in a East direction and 1490 feet in an West direction from the point of discovery (monument of location), at which the Notice of Location was posted, together with 300 feet on each side of the monument of location and center line of the Claim. The general course of the lode or vein is from the east to the west direction.

The number, location and markings on each corner monument- are as follows:

<u>Location</u>	<u>Markings</u>	<u>Description</u>
No. 1: Northwest Corner	NW Corner	1-1/2" x 1-1/2" x 4' wooden post
No. 2: Northeast Corner	NE Corner	1-1/2" x 1-1/2" x 4' wooden post
No. 3: Southeast Corner	SE Corner	1-1/2" x 1-1/2" x 4' wooden post
No. 4: Southwest Corner	SW Corner	1-1/2" x 1-1/2" x 4' wooden post

As erected on the ground, each corner monument is marked by scribed metal tags with the claim name and number and corner description as described above.

The work of location consisted of making a claim map as provided in NRS 517.040.

Dated this 22 day of December, 2009.

SIGNATURE OF LOCATOR:

By Brian R Cellura
Owner, Claimant, or Agent Signature

Brian R Cellura

Owner, Claimant, or Agent Name (printed)

DOC # 0214483

01/11/2010

02:30 PM

**CERTIFICATE OF LOCATION
LODE MINING CLAIM****Official Record**Recording requested By
MIRANDA USA INC

Eureka County - NV

Mike Rebaleati - Recorder

Fee: \$22.50

Page 1 of 1

RPTT:

Recorded By: FES

Book- 497 Page- 0090

TO ALL WHOM IT MAY CONCERN:

The undersigned hereby certifies that he has caused to be located the
TAZ 128 Lode Mining Claim in the following quarter sections(s):

<u>1/4</u>	<u>Section</u>	<u>Township</u>	<u>Range</u>	<u>Meridian</u>
Sw	30	23 North	51 East	Mount Diablo
		23 North	51 East	Mount Diablo
				Mount Diablo
				Mount Diablo



0214483

in Eureka County, Nevada, on the 23 day of November, 2009

Name and mailing address of locator is: **Miranda U.S.A., Inc.**
310 Silver St.
Elko, Nevada
89801

The Claim is approximately 1500 feet long and 600 feet wide, such that 10 feet are claimed in a East direction and 1490 feet in an West direction from the point of discovery (monument of location), at which the Notice of Location was posted, together with 300 feet on each side of the monument of location and center line of the Claim. The general course of the lode or vein is from the east to the west direction.

The number, location and markings on each corner monument- are as follows:

<u>Location</u>	<u>Markings</u>	<u>Description</u>
No. 1: Northwest Corner	NW Corner	1-1/2" x 1-1/2" x 4' wooden post
No. 2: Northeast Corner	NE Corner	1-1/2" x 1-1/2" x 4' wooden post
No. 3: Southeast Corner	SE Corner	1-1/2" x 1-1/2" x 4' wooden post
No. 4: Southwest Corner	SW Corner	1-1/2" x 1-1/2" x 4' wooden post

As erected on the ground, each corner monument is marked by scribed metal tags with the claim name and number and corner description as described above.

The work of location consisted of making a claim map as provided in NRS 517.040.

Dated this 22 day of December, 2009.

SIGNATURE OF LOCATOR:

By Brian R Cellura
Owner, Claimant, or Agent Signature

Brian R Cellura
Owner, Claimant, or Agent Name (printed)

DOC # 0214484

01/11/2010

02:30 PM

Official Record

Recording requested By
MIRANDA USA INC

Eureka County - NV

Mike Rebaleati - Recorder

Fee: \$22.50

Page 1 of 1

RPIT:

Recorded By: FES

Book- 497 Page- 0091


**CERTIFICATE OF LOCATION
LODE MINING CLAIM**
TO ALL WHOM IT MAY CONCERN:

The undersigned hereby certifies that he has caused to be located the
TAZ 129 Lode Mining Claim in the following quarter sections(s):

<u>1/4</u>	<u>Section</u>	<u>Township</u>	<u>Range</u>	<u>Meridian</u>
Sw	30	23 North	51 East	Mount Diablo
		23 North	51 East	Mount Diablo
				Mount Diablo
				Mount Diablo

in Eureka County, Nevada, on the 23 day of November, 2009

Name and mailing address of locator is: **Miranda U.S.A., Inc.**
310 Silver St.
Elko, Nevada
89801

The Claim is approximately 1500 feet long and 600 feet wide, such that 10 feet are claimed in a East direction and 1490 feet in an West direction from the point of discovery (monument of location), at which the Notice of Location was posted, together with 300 feet on each side of the monument of location and center line of the Claim. The general course of the lode or vein is from the east to the west direction.

The number, location and markings on each corner monument- are as follows:

<u>Location</u>	<u>Markings</u>	<u>Description</u>
No. 1: Northwest Corner	NW Corner	1-1/2" x 1-1/2" x 4' wooden post
No. 2: Northeast Corner	NE Corner	1-1/2" x 1-1/2" x 4' wooden post
No. 3: Southeast Corner	SE Corner	1-1/2" x 1-1/2" x 4' wooden post
No. 4: Southwest Corner	SW Corner	1-1/2" x 1-1/2" x 4' wooden post

As erected on the ground, each corner monument is marked by scribed metal tags with the claim name and number and corner description as described above.

The work of location consisted of making a claim map as provided in NRS 517.040.

Dated this 22 day of December, 2009.

SIGNATURE OF LOCATOR:

By Brian R Cellura
Owner, Claimant, or Agent Signature

Brian R Cellura
Owner, Claimant, or Agent Name (printed)

DOC # 0214485

01/11/2010

02:30 PM

Official Record

Recording requested By
MIRANDA USA INCEureka County - NV
Mike Rebaleati - Recorder

Fee: \$22.50

Page 1 of 1

RPTT:

Recorded By: FES

Book- 497 Page- 0092


**CERTIFICATE OF LOCATION
LODE MINING CLAIM**
TO ALL WHOM IT MAY CONCERN:

The undersigned hereby certifies that he has caused to be located the
TAZ 130 Lode Mining Claim in the following quarter sections(s):

<u>1/4</u>	<u>Section</u>	<u>Township</u>	<u>Range</u>	<u>Meridian</u>
Sw	30	23 North	51 East	Mount Diablo
Nw	30	23 North	51 East	Mount Diablo
				Mount Diablo
				Mount Diablo

in Eureka County, Nevada, on the 24 day of November, 2009

Name and mailing address of locator is: **Miranda U.S.A., Inc.**
310 Silver St.
Elko, Nevada
89801

The Claim is approximately 1500 feet long and 600 feet wide, such that 10 feet are claimed in a East direction and 1490 feet in an West direction from the point of discovery (monument of location), at which the Notice of Location was posted, together with 300 feet on each side of the monument of location and center line of the Claim. The general course of the lode or vein is from the east to the west direction.

The number, location and markings on each corner monument- are as follows:

<u>Location</u>	<u>Markings</u>	<u>Description</u>
No. 1: Northwest Corner	NW Corner	1-1/2" x 1-1/2" x 4' wooden post
No. 2: Northeast Corner	NE Corner	1-1/2" x 1-1/2" x 4' wooden post
No. 3: Southeast Corner	SE Corner	1-1/2" x 1-1/2" x 4' wooden post
No. 4: Southwest Corner	SW Corner	1-1/2" x 1-1/2" x 4' wooden post

As erected on the ground, each corner monument is marked by scribed metal tags with the claim name and number and corner description as described above.

The work of location consisted of making a claim map as provided in NRS 517.040.

Dated this 22 day of December, 2009.

SIGNATURE OF LOCATOR:

By Brian R Cellura
Owner, Claimant, or Agent Signature

Brian R Cellura
Owner, Claimant, or Agent Name (printed)

DOC # 0214486

01/11/2010

02:30 PM

Official Record

Recording requested By
MIRANDA USA INC

Eureka County - NV

Mike Rebaleati - Recorder

Fee: \$22.50

Page 1 of 1

RPTT:

Recorded By: FES

Book- 497 Page- 0093



0214486

**CERTIFICATE OF LOCATION
LODE MINING CLAIM****TO ALL WHOM IT MAY CONCERN:**

The undersigned hereby certifies that he has caused to be located the
TAZ 131 Lode Mining Claim in the following quarter sections(s):

<u>1/4</u>	<u>Section</u>	<u>Township</u>	<u>Range</u>	<u>Meridian</u>
Nw	30	23 North	51 East	Mount Diablo
		23 North	51 East	Mount Diablo
				Mount Diablo
				Mount Diablo

in Eureka County, Nevada, on the 24 day of November, 2009

Name and mailing address of locator is: **Miranda U.S.A., Inc.**
310 Silver St.
Elko, Nevada
89801

The Claim is approximately 1500 feet long and 600 feet wide, such that 10 feet are claimed in a East direction and 1490 feet in an West direction from the point of discovery (monument of location), at which the Notice of Location was posted, together with 300 feet on each side of the monument of location and center line of the Claim. The general course of the lode or vein is from the east to the west direction.

The number, location and markings on each corner monument- are as follows:


<u>Location</u>	<u>Markings</u>	<u>Description</u>
No. 1: Northwest Corner	NW Corner	1-1/2" x 1-1/2" x 4' wooden post
No. 2: Northeast Corner	NE Corner	1-1/2" x 1-1/2" x 4' wooden post
No. 3: Southeast Corner	SE Corner	1-1/2" x 1-1/2" x 4' wooden post
No. 4: Southwest Corner	SW Corner	1-1/2" x 1-1/2" x 4' wooden post

As erected on the ground, each corner monument is marked by scribed metal tags with the claim name and number and corner description as described above.

The work of location consisted of making a claim map as provided in NRS 517.040.

Dated this 22 day of December, 2009.

SIGNATURE OF LOCATOR:

By 
Owner, Claimant, or Agent Signature

Brian R Cellura
Owner, Claimant, or Agent Name (printed)

DOC # 0214487

01/11/2010

02:30 PM

Official Record

Recording requested By
MIRANDA USA INC

Eureka County - NV

Mike Rebaleati - Recorder

Fee: \$22.50

Page 1 of 1

RPTT:

Recorded By: FES

Book- 497 Page- 0094


**CERTIFICATE OF LOCATION
LODE MINING CLAIM**
TO ALL WHOM IT MAY CONCERN:

The undersigned hereby certifies that he has caused to be located the TAZ 132 Lode Mining Claim in the following quarter sections(s):

<u>1/4</u>	<u>Section</u>	<u>Township</u>	<u>Range</u>	<u>Meridian</u>
Nw	30	23 North	51 East	Mount Diablo
		23 North	51 East	Mount Diablo
				Mount Diablo
				Mount Diablo

in Eureka County, Nevada, on the 24 day of November, 2009

Name and mailing address of locator is: **Miranda U.S.A., Inc.**
310 Silver St.
Elko, Nevada
89801

The Claim is approximately 1500 feet long and 600 feet wide, such that 10 feet are claimed in a East direction and 1490 feet in an West direction from the point of discovery (monument of location), at which the Notice of Location was posted, together with 300 feet on each side of the monument of location and center line of the Claim. The general course of the lode or vein is from the east to the west direction.

The number, location and markings on each corner monument- are as follows:


<u>Location</u>	<u>Markings</u>	<u>Description</u>
No. 1: Northwest Corner	NW Corner	1-1/2" x 1-1/2" x 4' wooden post
No. 2: Northeast Corner	NE Corner	1-1/2" x 1-1/2" x 4' wooden post
No. 3: Southeast Corner	SE Corner	1-1/2" x 1-1/2" x 4' wooden post
No. 4: Southwest Corner	SW Corner	1-1/2" x 1-1/2" x 4' wooden post

As erected on the ground, each corner monument is marked by scribed metal tags with the claim name and number and corner description as described above.

The work of location consisted of making a claim map as provided in NRS 517.040.

Dated this 22 day of December, 2009.

SIGNATURE OF LOCATOR:

By 
Owner, Claimant, or Agent Signature

Brian R Cellura
Owner, Claimant, or Agent Name (printed)

DOC # 0214488

01/11/2010

02:30 PM

Official Record

Recording requested By
MIRANDA USA INC

Eureka County - NV

Mike Rebaleati - Recorder

Fee: \$22.50

Page 1 of 1

RPTT

Recorded By: FES

Book- 497 Page- 0095

CERTIFICATE OF LOCATION
LODE MINING CLAIM

TO ALL WHOM IT MAY CONCERN:

The undersigned hereby certifies that he has caused to be located the
TAZ 133 Lode Mining Claim in the following quarter sections(s):

<u>1/4</u>	<u>Section</u>	<u>Township</u>	<u>Range</u>	<u>Meridian</u>
Nw	30	23 North	51 East	Mount Diablo
		23 North	51 East	Mount Diablo
				Mount Diablo
				Mount Diablo

in Eureka County, Nevada, on the 24 day of November, 2009

Name and mailing address of locator is: **Miranda U.S.A., Inc.**
310 Silver St.
Elko, Nevada
89801

The Claim is approximately 1500 feet long and 600 feet wide, such that 10 feet are claimed in a East direction and 1490 feet in an West direction from the point of discovery (monument of location), at which the Notice of Location was posted, together with 300 feet on each side of the monument of location and center line of the Claim. The *general course of the lode or vein is from the east to the west direction.*

The number, location and markings on each corner monument- are as follows:

<u>Location</u>	<u>Markings</u>	<u>Description</u>
No. 1: Northwest Corner	NW Corner	1-1/2" x 1-1/2" x 4' wooden post
No. 2: Northeast Corner	NE Corner	1-1/2" x 1-1/2" x 4' wooden post
No. 3: Southeast Corner	SE Corner	1-1/2" x 1-1/2" x 4' wooden post
No. 4: Southwest Corner	SW Corner	1-1/2" x 1-1/2" x 4' wooden post

As erected on the ground, each corner monument is marked by scribed metal tags with the claim name and number and corner description as described above.

The work of location consisted of making a claim map as provided in NRS 517.040.

Dated this 22 day of December, 2009.

SIGNATURE OF LOCATOR:

By Brian R Cellura
Owner, Claimant, or Agent Signature

Brian R Cellura
Owner, Claimant, or Agent Name (printed)

DOC # 0214489

01/11/2010

02:30 PM

Official Record

Recording requested By
MIRANDA USA INC

Eureka County - NV

Mike Rebaleati - Recorder

Fee: \$22.50

Page 1 of 1

RPTT:

Recorded By: FES

Book- 497 Page- 0096


**CERTIFICATE OF LOCATION
LODE MINING CLAIM**
TO ALL WHOM IT MAY CONCERN:

The undersigned hereby certifies that he has caused to be located the
TAZ 134 Lode Mining Claim in the following quarter sections(s):

<u>1/4</u>	<u>Section</u>	<u>Township</u>	<u>Range</u>	<u>Meridian</u>
Nw	30	23 North	51 East	Mount Diablo
		23 North	51 East	Mount Diablo
				Mount Diablo
				Mount Diablo

in Eureka County, Nevada, on the 24 day of November, 2009

Name and mailing address of locator is: **Miranda U.S.A., Inc.**
310 Silver St.
Elko, Nevada
89801

The Claim is approximately 1500 feet long and 600 feet wide, such that 10 feet are claimed in a East direction and 1490 feet in an West direction from the point of discovery (monument of location), at which the Notice of Location was posted, together with 300 feet on each side of the monument of location and center line of the Claim. The general course of the lode or vein is from the east to the west direction.

The number, location and markings on each corner monument- are as follows:

<u>Location</u>	<u>Markings</u>	<u>Description</u>
No. 1: Northwest Corner	NW Corner	1-1/2" x 1-1/2" x 4' wooden post
No. 2: Northeast Corner	NE Corner	1-1/2" x 1-1/2" x 4' wooden post
No. 3: Southeast Corner	SE Corner	1-1/2" x 1-1/2" x 4' wooden post
No. 4: Southwest Corner	SW Corner	1-1/2" x 1-1/2" x 4' wooden post

As erected on the ground, each corner monument is marked by scribed metal tags with the claim name and number and corner description as described above.

The work of location consisted of making a claim map as provided in NRS 517.040.

Dated this 22 day of December, 2009.

SIGNATURE OF LOCATOR:

By 
Owner, Claimant, or Agent Signature

Brian R Cellura

Owner, Claimant, or Agent Name (printed)

DOC # 0214490

01/11/2010

02:30 PM

Official Record

Recording requested By
MIRANDA USA INC

Eureka County - NV
Mike Rebaleati - Recorder

Fee: \$22.50

Page 1 of 1

RPTT:

Recorded By: FES

Book- 497 Page- 0097


**CERTIFICATE OF LOCATION
LODE MINING CLAIM**
TO ALL WHOM IT MAY CONCERN:

The undersigned hereby certifies that he has caused to be located the
TAZ 135 Lode Mining Claim in the following quarter sections(s):

<u>1/4</u>	<u>Section</u>	<u>Township</u>	<u>Range</u>	<u>Meridian</u>
Nw	30	23 North	51 East	Mount Diablo
		23 North	51 East	Mount Diablo
Sw	19	23 North	51 East	Mount Diablo
		23 North	51 East	Mount Diablo

in Eureka County, Nevada, on the 24 day of November, 2009

Name and mailing address of locator is: **Miranda U.S.A., Inc.**
310 Silver St.
Elko, Nevada
89801

The Claim is approximately 1500 feet long and 600 feet wide, such that 10 feet are claimed in a East direction and 1490 feet in an West direction from the point of discovery (monument of location), at which the Notice of Location was posted, together with 300 feet on each side of the monument of location and center line of the Claim. The general course of the lode or vein is from the east to the west direction.

The number, location and markings on each corner monument- are as follows:

<u>Location</u>	<u>Markings</u>	<u>Description</u>
No. 1: Northwest Corner	NW Corner	1-1/2" x 1-1/2" x 4' wooden post
No. 2: Northeast Corner	NE Corner	1-1/2" x 1-1/2" x 4' wooden post
No. 3: Southeast Corner	SE Corner	1-1/2" x 1-1/2" x 4' wooden post
No. 4: Southwest Corner	SW Corner	1-1/2" x 1-1/2" x 4' wooden post

As erected on the ground, each corner monument is marked by scribed metal tags with the claim name and number and corner description as described above.

The work of location consisted of making a claim map as provided in NRS 517.040.

Dated this 22 day of December, 2009.

SIGNATURE OF LOCATOR:

By

Owner, Claimant, or Agent Signature

Brian R Cellura

Owner, Claimant, or Agent Name (printed)

DOC # 0214491

01/11/2010

02:30 PM

Official Record

Recording requested By
MIRANDA USA INC

Eureka County - NV

Mike Rebaleati - Recorder

Fee: \$22.50

Page 1 of 1

RPTT:

Recorded By: FES

Book- 497 Page- 0098



0214491

**CERTIFICATE OF LOCATION
LODE MINING CLAIM****TO ALL WHOM IT MAY CONCERN:**

The undersigned hereby certifies that he has caused to be located the
TAZ 136 Lode Mining Claim in the following quarter sections(s):

<u>1/4</u>	<u>Section</u>	<u>Township</u>	<u>Range</u>	<u>Meridian</u>
Sw	19	23 North	51 East	Mount Diablo
		23 North	51 East	Mount Diablo
				Mount Diablo
				Mount Diablo

in Eureka County, Nevada, on the 24 day of November, 2009

Name and mailing address of locator is: **Miranda U.S.A., Inc.**
310 Silver St.
Elko, Nevada
89801

The Claim is approximately 1500 feet long and 600 feet wide, such that 10 feet are claimed in a East direction and 1490 feet in an West direction from the point of discovery (monument of location), at which the Notice of Location was posted, together with 300 feet on each side of the monument of location and center line of the Claim. The general course of the lode or vein is from the east to the west direction.

The number, location and markings on each corner monument- are as follows:


<u>Location</u>	<u>Markings</u>	<u>Description</u>
No. 1: Northwest Corner	NW Corner	1-1/2" x 1-1/2" x 4' wooden post
No. 2: Northeast Corner	NE Corner	1-1/2" x 1-1/2" x 4' wooden post
No. 3: Southeast Corner	SE Corner	1-1/2" x 1-1/2" x 4' wooden post
No. 4: Southwest Corner	SW Corner	1-1/2" x 1-1/2" x 4' wooden post

As erected on the ground, each corner monument is marked by scribed metal tags with the claim name and number and corner description as described above.

The work of location consisted of making a claim map as provided in NRS 517.040.

Dated this 22 day of December, 2009.

SIGNATURE OF LOCATOR:

By 
Owner, Claimant, or Agent Signature

Brian R Cellura
Owner, Claimant, or Agent Name (printed)

DOC # 0214492

01/11/2010

02:35 PM

Official Record

Recording requested By
MIRANDA USA INC

Eureka County - NV

Mike Rebaleati - Recorder

Fee: \$22.50

Page 1 of 1

RPTT:

Recorded By: FES

Book- 497 Page- 0099

**CERTIFICATE OF LOCATION
LODE MINING CLAIM****TO ALL WHOM IT MAY CONCERN:**

The undersigned hereby certifies that he has caused to be located the TAZ 137 Lode Mining Claim in the following quarter sections(s):

<u>1/4</u>	<u>Section</u>	<u>Township</u>	<u>Range</u>	<u>Meridian</u>
Se	19	23 North	51 East	Mount Diablo
Sw	19	23 North	51 East	Mount Diablo
				Mount Diablo
				Mount Diablo

in Eureka County, Nevada, on the 24 day of November, 2009

Name and mailing address of locator is: **Miranda U.S.A., Inc.**
310 Silver St.
Elko, Nevada
89801

The Claim is approximately 1500 feet long and 600 feet wide, such that 10 feet are claimed in a West direction and 1490 feet in an East direction from the point of discovery (monument of location), at which the Notice of Location was posted, together with 300 feet on each side of the monument of location and center line of the Claim. The general course of the lode or vein is from the east to the west direction.

The number, location and markings on each corner monument- are as follows:

<u>Location</u>	<u>Markings</u>	<u>Description</u>
No. 1: Northwest Corner	NW Corner	1-1/2" x 1-1/2" x 4' wooden post
No. 2: Northeast Corner	NE Corner	1-1/2" x 1-1/2" x 4' wooden post
No. 3: Southeast Corner	SE Corner	1-1/2" x 1-1/2" x 4' wooden post
No. 4: Southwest Corner	SW Corner	1-1/2" x 1-1/2" x 4' wooden post

As erected on the ground, each corner monument is marked by scribed metal tags with the claim name and number and corner description as described above.

The work of location consisted of making a claim map as provided in NRS 517.040.

Dated this 22 day of December, 2009.

SIGNATURE OF LOCATOR:

By Brian R Cellura
Owner, Claimant, or Agent Signature

Brian R Cellura
Owner, Claimant, or Agent Name (printed)

DOC # 0214493

01/11/2010

02:30 PM

Official Record

Recording requested By
MIRANDA USA INC

Eureka County - NV

Mike Rebaleati - Recorder

Fee: \$22.50

Page 1 of 1

RPTT:

Recorded By: FES

Book- 497 Page- 0100

**CERTIFICATE OF LOCATION
LODE MINING CLAIM****TO ALL WHOM IT MAY CONCERN:**

The undersigned hereby certifies that he has caused to be located the
TAZ 138 Lode Mining Claim in the following quarter sections(s):

<u>1/4</u>	<u>Section</u>	<u>Township</u>	<u>Range</u>	<u>Meridian</u>
Se	19	23 North	51 East	Mount Diablo
Sw	19	23 North	51 East	Mount Diablo
Ne	30	23 North	51 East	Mount Diablo
Nw	30	23 North	51 East	Mount Diablo



in Eureka County, Nevada, on the 24 day of November, 2009

Name and mailing address of locator is: **Miranda U.S.A., Inc.**
310 Silver St.
Elko, Nevada
89801

The Claim is approximately 1500 feet long and 600 feet wide, such that 10 feet are claimed in a West direction and 1490 feet in an East direction from the point of discovery (monument of location), at which the Notice of Location was posted, together with 300 feet on each side of the monument of location and center line of the Claim. The general course of the lode or vein is from the east to the west direction.

The number, location and markings on each corner monument- are as follows:

<u>Location</u>	<u>Markings</u>	<u>Description</u>
No. 1: Northwest Corner	NW Corner	1-1/2" x 1-1/2" x 4' wooden post
No. 2: Northeast Corner	NE Corner	1-1/2" x 1-1/2" x 4' wooden post
No. 3: Southeast Corner	SE Corner	1-1/2" x 1-1/2" x 4' wooden post
No. 4: Southwest Corner	SW Corner	1-1/2" x 1-1/2" x 4' wooden post

As erected on the ground, each corner monument is marked by scribed metal tags with the claim name and number and corner description as described above.

The work of location consisted of making a claim map as provided in NRS 517.040.

Dated this 22 day of December, 2009.

SIGNATURE OF LOCATOR:

By 
Owner, Claimant, or Agent Signature

Brian R Cellura
Owner, Claimant, or Agent Name (printed)

DOC # 0214494

01/11/2010

02:30 PM

Official Record

Recording requested By
MIRANDA USA INC

Eureka County - NV

Mike Rebaleati - Recorder

Fee: \$22.50

Page 1 of 1

RPTT:

Recorded By: FES

Book- 497 Page- 0101

**CERTIFICATE OF LOCATION
LODE MINING CLAIM****TO ALL WHOM IT MAY CONCERN:**

The undersigned hereby certifies that he has caused to be located the
TAZ 139 Lode Mining Claim in the following quarter sections(s):

<u>1/4</u>	<u>Section</u>	<u>Township</u>	<u>Range</u>	<u>Meridian</u>
Ne	30	23 North	51 East	Mount Diablo
Nw	30	23 North	51 East	Mount Diablo
				Mount Diablo
				Mount Diablo



in Eureka County, Nevada, on the 24 day of November, 2009

Name and mailing address of locator is: **Miranda U.S.A., Inc.**
310 Silver St.
Elko, Nevada
89801

The Claim is approximately 1500 feet long and 600 feet wide, such that 10 feet are claimed in a West direction and 1490 feet in an East direction from the point of discovery (monument of location), at which the Notice of Location was posted, together with 300 feet on each side of the monument of location and center line of the Claim. The general course of the lode or vein is from the east to the west direction.

The number, location and markings on each corner monument- are as follows:


<u>Location</u>	<u>Markings</u>	<u>Description</u>
No. 1: Northwest Corner	NW Corner	1-1/2" x 1-1/2" x 4' wooden post
No. 2: Northeast Corner	NE Corner	1-1/2" x 1-1/2" x 4' wooden post
No. 3: Southeast Corner	SE Corner	1-1/2" x 1-1/2" x 4' wooden post
No. 4: Southwest Corner	SW Corner	1-1/2" x 1-1/2" x 4' wooden post

As erected on the ground, each corner monument is marked by scribed metal tags with the claim name and number and corner description as described above.

The work of location consisted of making a claim map as provided in NRS 517.040.

Dated this 22 day of December, 2009.

SIGNATURE OF LOCATOR:

By 
Owner, Claimant, or Agent Signature

Brian R Cellura
Owner, Claimant, or Agent Name (printed)

DOC # 0214495

01/11/2010 02:30 PM

Official Record

Recording requested By
MIRANDA USA INC

Eureka County - NV

Mike Rebaleati - Recorder

Fee: \$22.50

Page 1 of 1

RPTT:

Recorded By: FES

Book- 497 Page- 0102



0214495

CERTIFICATE OF LOCATION
LODE MINING CLAIM

TO ALL WHOM IT MAY CONCERN:

The undersigned hereby certifies that he has caused to be located the
TAZ 140 Lode Mining Claim in the following quarter sections(s):

<u>1/4</u>	<u>Section</u>	<u>Township</u>	<u>Range</u>	<u>Meridian</u>
Ne	30	23 North	51 East	Mount Diablo
Nw	30	23 North	51 East	Mount Diablo
				Mount Diablo
				Mount Diablo

in Eureka County, Nevada, on the 24 day of November, 2009

Name and mailing address of locator is: **Miranda U.S.A., Inc.**
310 Silver St.
Elko, Nevada
89801

The Claim is approximately 1500 feet long and 600 feet wide, such that 10 feet are claimed in a West direction and 1490 feet in an East direction from the point of discovery (monument of location), at which the Notice of Location was posted, together with 300 feet on each side of the monument of location and center line of the Claim. The general course of the lode or vein is from the east to the west direction.

The number, location and markings on each corner monument- are as follows:

<u>Location</u>	<u>Markings</u>	<u>Description</u>
No. 1: Northwest Corner	NW Corner	1-1/2" x 1-1/2" x 4' wooden post
No. 2: Northeast Corner	NE Corner	1-1/2" x 1-1/2" x 4' wooden post
No. 3: Southeast Corner	SE Corner	1-1/2" x 1-1/2" x 4' wooden post
No. 4: Southwest Corner	SW Corner	1-1/2" x 1-1/2" x 4' wooden post

As erected on the ground, each corner monument is marked by scribed metal tags with the claim name and number and corner description as described above.

The work of location consisted of making a claim map as provided in NRS 517.040.

Dated this 22 day of December, 2009.

SIGNATURE OF LOCATOR:

By

Owner, Claimant, or Agent Signature

Brian R Cellura

Owner, Claimant, or Agent Name (printed)

DOC # 0214496

01/11/2010

02 30 PM

Official Record

Recording requested By
MIRANDA USA INC

Eureka County - NV

Mike Rebaleati - Recorder

Fee: \$22.50

Page 1 of 1

RPTT:

Recorded By: FES

Book- 497 Page- 0103

**CERTIFICATE OF LOCATION
LODE MINING CLAIM****TO ALL WHOM IT MAY CONCERN:**

The undersigned hereby certifies that he has caused to be located the
TAZ 141 Lode Mining Claim in the following quarter sections(s):

<u>1/4</u>	<u>Section</u>	<u>Township</u>	<u>Range</u>	<u>Meridian</u>
Ne	30	23 North	51 East	Mount Diablo
Nw	30	23 North	51 East	Mount Diablo
				Mount Diablo
				Mount Diablo



in Eureka County, Nevada, on the 24 day of November, 2009

Name and mailing address of locator is: **Miranda U.S.A., Inc.**
310 Silver St.
Elko, Nevada
89801

The Claim is approximately 1500 feet long and 600 feet wide, such that 10 feet are claimed in a West direction and 1490 feet in an East direction from the point of discovery (monument of location), at which the Notice of Location was posted, together with 300 feet on each side of the monument of location and center line of the Claim. The general course of the lode or vein is from the east to the west direction.

The number, location and markings on each corner monument- are as follows:


<u>Location</u>	<u>Markings</u>	<u>Description</u>
No. 1: Northwest Corner	NW Corner	1-1/2" x 1-1/2" x 4' wooden post
No. 2: Northeast Corner	NE Corner	1-1/2" x 1-1/2" x 4' wooden post
No. 3: Southeast Corner	SE Corner	1-1/2" x 1-1/2" x 4' wooden post
No. 4: Southwest Corner	SW Corner	1-1/2" x 1-1/2" x 4' wooden post

As erected on the ground, each corner monument is marked by scribed metal tags with the claim name and number and corner description as described above.

The work of location consisted of making a claim map as provided in NRS 517.040.

Dated this 22 day of December, 2009.

SIGNATURE OF LOCATOR:

By 
Owner, Claimant, or Agent Signature

Brian R Cellura
Owner, Claimant, or Agent Name (printed)

DOC # 0214497

01/11/2010

02:30 PM

Official Record

Recording requested By
MIRANDA USA INC

Eureka County - NV

Mike Rebaleati - Recorder

Fee: \$22.50

Page 1 of 1

RPIT:

Recorded By: FES

Book- 497 Page- 0104

**CERTIFICATE OF LOCATION
LODE MINING CLAIM****TO ALL WHOM IT MAY CONCERN:**

The undersigned hereby certifies that he has caused to be located the
TAZ 142 Lode Mining Claim in the following quarter sections(s):

<u>1/4</u>	<u>Section</u>	<u>Township</u>	<u>Range</u>	<u>Meridian</u>
Ne	30	23 North	51 East	Mount Diablo
Nw	30	23 North	51 East	Mount Diablo
				Mount Diablo
				Mount Diablo



in Eureka County, Nevada, on the 24 day of November, 2009

Name and mailing address of locator is: **Miranda U.S.A., Inc.**
310 Silver St.
Elko, Nevada
89801

The Claim is approximately 1500 feet long and 600 feet wide, such that 10 feet are claimed in a West direction and 1490 feet in an East direction from the point of discovery (monument of location), at which the Notice of Location was posted, together with 300 feet on each side of the monument of location and center line of the Claim. The general course of the lode or vein is from the east to the west direction.

The number, location and markings on each corner monument- are as follows:

<u>Location</u>	<u>Markings</u>	<u>Description</u>
No. 1: Northwest Corner	NW Corner	1-1/2" x 1-1/2" x 4' wooden post
No. 2: Northeast Corner	NE Corner	1-1/2" x 1-1/2" x 4' wooden post
No. 3: Southeast Corner	SE Corner	1-1/2" x 1-1/2" x 4' wooden post
No. 4: Southwest Corner	SW Corner	1-1/2" x 1-1/2" x 4' wooden post

As erected on the ground, each corner monument is marked by scribed metal tags with the claim name and number and corner description as described above.

The work of location consisted of making a claim map as provided in NRS 517.040.

Dated this 22 day of December, 2009.

SIGNATURE OF LOCATOR:

By

Owner, Claimant, or Agent Signature

Brian R Cellura

Owner, Claimant, or Agent Name (printed)

DOC # 0214498

01/11/2010

02:30 PM

Official Record

Recording requested By
MIRANDA USA INC

Eureka County - NV

Mike Rebaleati - Recorder

Fee: \$22.50

Page 1 of 1

RPTT:

Recorded By: FES

Book- 497 Page- 0105

CERTIFICATE OF LOCATION
LODE MINING CLAIM

TO ALL WHOM IT MAY CONCERN:

The undersigned hereby certifies that he has caused to be located the
TAZ 143 Lode Mining Claim in the following quarter sections(s):

<u>1/4</u>	<u>Section</u>	<u>Township</u>	<u>Range</u>	<u>Meridian</u>
Ne	30	23 North	51 East	Mount Diablo
Se	30	23 North	51 East	Mount Diablo
Nw	30	23 North	51 East	Mount Diablo
Sw	30	23 North	51 East	Mount Diablo

in Eureka County, Nevada, on the 24 day of November, 2009

Name and mailing address of locator is: **Miranda U.S.A., Inc.**
310 Silver St.
Elko, Nevada
89801

The Claim is approximately 1500 feet long and 600 feet wide, such that 10 feet are claimed in a West direction and 1490 feet in an East direction from the point of discovery (monument of location), at which the Notice of Location was posted, together with 300 feet on each side of the monument of location and center line of the Claim. The general course of the lode or vein is from the east to the west direction.

The number, location and markings on each corner monument- are as follows:

<u>Location</u>	<u>Markings</u>	<u>Description</u>
No. 1: Northwest Corner	NW Corner	1-1/2" x 1-1/2" x 4' wooden post
No. 2: Northeast Corner	NE Corner	1-1/2" x 1-1/2" x 4' wooden post
No. 3: Southeast Corner	SE Corner	1-1/2" x 1-1/2" x 4' wooden post
No. 4: Southwest Corner	SW Corner	1-1/2" x 1-1/2" x 4' wooden post

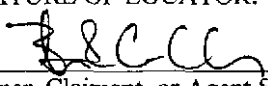
As erected on the ground, each corner monument is marked by scribed metal tags with the claim name and number and corner description as described above.

The work of location consisted of making a claim map as provided in NRS 517.040.

Dated this 22 day of December, 2009.

SIGNATURE OF LOCATOR:

By


Owner, Claimant, or Agent Signature

Brian R Cellura

Owner, Claimant, or Agent Name (printed)

DOC # 0214499

01/11/2010

02:30 PM

Official RecordRecording requested By
MIRANDA USA INC

Eureka County - NV

Mike Rebaleati - Recorder

Fee: \$22.50

Page 1 of 1

RPTT:

Recorded By: FES

Book- 497 Page- 0106

**CERTIFICATE OF LOCATION
LODE MINING CLAIM****TO ALL WHOM IT MAY CONCERN:**

The undersigned hereby certifies that he has caused to be located the
TAZ 144 Lode Mining Claim in the following quarter sections(s):

<u>1/4</u>	<u>Section</u>	<u>Township</u>	<u>Range</u>	<u>Meridian</u>
Se	30	23 North	51 East	Mount Diablo
Sw	30	23 North	51 East	Mount Diablo
				Mount Diablo
				Mount Diablo



in Eureka County, Nevada, on the 23 day of November, 2009

Name and mailing address of locator is: **Miranda U.S.A., Inc.**
310 Silver St.
Elko, Nevada
89801

The Claim is approximately 1500 feet long and 600 feet wide, such that 10 feet are claimed in a West direction and 1490 feet in an East direction from the point of discovery (monument of location), at which the Notice of Location was posted, together with 300 feet on each side of the monument of location and center line of the Claim. The general course of the lode or vein is from the east to the west direction.

The number, location and markings on each corner monument- are as follows:

<u>Location</u>	<u>Markings</u>	<u>Description</u>
No. 1: Northwest Corner	NW Corner	1-1/2" x 1-1/2" x 4' wooden post
No. 2: Northeast Corner	NE Corner	1-1/2" x 1-1/2" x 4' wooden post
No. 3: Southeast Corner	SE Corner	1-1/2" x 1-1/2" x 4' wooden post
No. 4: Southwest Corner	SW Corner	1-1/2" x 1-1/2" x 4' wooden post

As erected on the ground, each corner monument is marked by scribed metal tags with the claim name and number and corner description as described above.

The work of location consisted of making a claim map as provided in NRS 517.040.

Dated this 22 day of December, 2009.

SIGNATURE OF LOCATOR:

By

Owner, Claimant, or Agent Signature

Brian R Cellura

Owner, Claimant, or Agent Name (printed)

DOC # 0214500

01/11/2010

02:30 PM

Official RecordRecording requested By
MIRANDA USA INC

Eureka County - NV

Mike Rebaleati - Recorder

Fee: \$22.50

Page 1 of 1

RPTT.

Recorded By: FES

Book- 497 Page- 0107

**CERTIFICATE OF LOCATION
LODE MINING CLAIM****TO ALL WHOM IT MAY CONCERN:**

The undersigned hereby certifies that he has caused to be located the
TAZ 145 Lode Mining Claim in the following quarter sections(s):

<u>1/4</u>	<u>Section</u>	<u>Township</u>	<u>Range</u>	<u>Meridian</u>
Se	30	23 North	51 East	Mount Diablo
Sw	30	23 North	51 East	Mount Diablo
				Mount Diablo
				Mount Diablo



in Eureka County, Nevada, on the 23 day of November, 2009

Name and mailing address of locator is: **Miranda U.S.A., Inc.**
310 Silver St.
Elko, Nevada
89801

The Claim is approximately 1500 feet long and 600 feet wide, such that 10 feet are claimed in a West direction and 1490 feet in an East direction from the point of discovery (monument of location), at which the Notice of Location was posted, together with 300 feet on each side of the monument of location and center line of the Claim. The general course of the lode or vein is from the east to the west direction.

The number, location and markings on each corner monument- are as follows:

<u>Location</u>	<u>Markings</u>	<u>Description</u>
No. 1: Northwest Corner	NW Corner	1-1/2" x 1-1/2" x 4' wooden post
No. 2: Northeast Corner	NE Corner	1-1/2" x 1-1/2" x 4' wooden post
No. 3: Southeast Corner	SE Corner	1-1/2" x 1-1/2" x 4' wooden post
No. 4: Southwest Corner	SW Corner	1-1/2" x 1-1/2" x 4' wooden post

As erected on the ground, each corner monument is marked by scribed metal tags with the claim name and number and corner description as described above.

The work of location consisted of making a claim map as provided in NRS 517.040.

Dated this 22 day of December, 2009.

SIGNATURE OF LOCATOR:

By Brian R Cellura
Owner, Claimant, or Agent Signature

Brian R Cellura
Owner, Claimant, or Agent Name (printed)

DOC # 0214501

01/11/2010

02:30 PM

Official Record

Recording requested By
MIRANDA USA INC

Eureka County - NV

Mike Rebaleati - Recorder

Fee: \$22.50

Page 1 of 1

RPTT:

Recorded By: FES

Book- 497 Page- 0108



0214501

**CERTIFICATE OF LOCATION
LODE MINING CLAIM****TO ALL WHOM IT MAY CONCERN:**

The undersigned hereby certifies that he has caused to be located the
TAZ 146 Lode Mining Claim in the following quarter sections(s):

<u>1/4</u>	<u>Section</u>	<u>Township</u>	<u>Range</u>	<u>Meridian</u>
Se	30	23 North	51 East	Mount Diablo
Sw	30	23 North	51 East	Mount Diablo
				Mount Diablo
				Mount Diablo

in Eureka County, Nevada, on the 23 day of November, 2009

Name and mailing address of locator is: **Miranda U.S.A., Inc.**
310 Silver St.
Elko, Nevada
89801

The Claim is approximately 1500 feet long and 600 feet wide, such that 10 feet are claimed in a West direction and 1490 feet in an East direction from the point of discovery (monument of location), at which the Notice of Location was posted, together with 300 feet on each side of the monument of location and center line of the Claim. The general course of the lode or vein is from the east to the west direction.

The number, location and markings on each corner monument- are as follows:

<u>Location</u>	<u>Markings</u>	<u>Description</u>
No. 1: Northwest Corner	NW Corner	1-1/2" x 1-1/2" x 4' wooden post
No. 2: Northeast Corner	NE Corner	1-1/2" x 1-1/2" x 4' wooden post
No. 3: Southeast Corner	SE Corner	1-1/2" x 1-1/2" x 4' wooden post
No. 4: Southwest Corner	SW Corner	1-1/2" x 1-1/2" x 4' wooden post

As erected on the ground, each corner monument is marked by scribed metal tags with the claim name and number and corner description as described above.

The work of location consisted of making a claim map as provided in NRS 517.040.

Dated this 22 day of December, 2009.

SIGNATURE OF LOCATOR:

By 

Owner, Claimant, or Agent Signature

Brian R Cellura

Owner, Claimant, or Agent Name (printed)

DOC # 0214502

01/11/2010

02:30 PM

Official RecordRecording requested By
MIRANDA USA INC

Eureka County - NV

Mike Rebaleati - Recorder

Fee: \$22.50

Page 1 of 1

RPTT:

Recorded By: FES

Book- 497 Page- 0109



0214502

**CERTIFICATE OF LOCATION
LODE MINING CLAIM****TO ALL WHOM IT MAY CONCERN:**

The undersigned hereby certifies that he has caused to be located the
TAZ 147 Lode Mining Claim in the following quarter sections(s):

<u>1/4</u>	<u>Section</u>	<u>Township</u>	<u>Range</u>	<u>Meridian</u>
Se	30	23 North	51 East	Mount Diablo
Sw	30	23 North	51 East	Mount Diablo
Ne	31	23 North	51 East	Mount Diablo
Nw	31	23 North	51 East	Mount Diablo

in Eureka County, Nevada, on the 23 day of November, 2009

Name and mailing address of locator is: **Miranda U.S.A., Inc.**
310 Silver St.
Elko, Nevada
89801

The Claim is approximately 1500 feet long and 600 feet wide, such that 10 feet are claimed in a West direction and 1490 feet in an East direction from the point of discovery (monument of location), at which the Notice of Location was posted, together with 300 feet on each side of the monument of location and center line of the Claim. The general course of the lode or vein is from the east to the west direction.

The number, location and markings on each corner monument- are as follows:

<u>Location</u>	<u>Markings</u>	<u>Description</u>
No. 1: Northwest Corner	NW Corner	1-1/2" x 1-1/2" x 4' wooden post
No. 2: Northeast Corner	NE Corner	1-1/2" x 1-1/2" x 4' wooden post
No. 3: Southeast Corner	SE Corner	1-1/2" x 1-1/2" x 4' wooden post
No. 4: Southwest Corner	SW Corner	1-1/2" x 1-1/2" x 4' wooden post

As erected on the ground, each corner monument is marked by scribed metal tags with the claim name and number and corner description as described above.

The work of location consisted of making a claim map as provided in NRS 517.040.

Dated this 22 day of December, 2009.

SIGNATURE OF LOCATOR:

By Brian R Cellura
Owner, Claimant, or Agent Signature

Brian R Cellura
Owner, Claimant, or Agent Name (printed)

DOC # 0214503

01/11/2010

02:30 PM

Official RecordRecording requested By
MIRANDA USA INC

Eureka County - NV

Mike Rebaleati - Recorder

Fee: \$22.50

Page 1 of 1

RPTT:

Recorded By: FES

Book- 497 Page- 0110

**CERTIFICATE OF LOCATION
LODE MINING CLAIM****TO ALL WHOM IT MAY CONCERN:**

The undersigned hereby certifies that he has caused to be located the
TAZ 148 Lode Mining Claim in the following quarter sections(s):

<u>1/4</u>	<u>Section</u>	<u>Township</u>	<u>Range</u>	<u>Meridian</u>
Ne	31	23 North	51 East	Mount Diablo
Nw	31	23 North	51 East	Mount Diablo
				Mount Diablo
				Mount Diablo



in Eureka County, Nevada, on the 23 day of November, 2009

Name and mailing address of locator is: **Miranda U.S.A., Inc.**
310 Silver St.
Elko, Nevada
89801

The Claim is approximately 1500 feet long and 600 feet wide, such that 10 feet are claimed in a West direction and 1490 feet in an East direction from the point of discovery (monument of location), at which the Notice of Location was posted, together with 300 feet on each side of the monument of location and center line of the Claim. The general course of the lode or vein is from the east to the west direction.

The number, location and markings on each corner monument- are as follows:

<u>Location</u>	<u>Markings</u>	<u>Description</u>
No. 1: Northwest Corner	NW Corner	1-1/2" x 1-1/2" x 4' wooden post
No. 2: Northeast Corner	NE Corner	1-1/2" x 1-1/2" x 4' wooden post
No. 3: Southeast Corner	SE Corner	1-1/2" x 1-1/2" x 4' wooden post
No. 4: Southwest Corner	SW Corner	1-1/2" x 1-1/2" x 4' wooden post

As erected on the ground, each corner monument is marked by scribed metal tags with the claim name and number and corner description as described above.

The work of location consisted of making a claim map as provided in NRS 517.040.

Dated this 22 day of December, 2009.

SIGNATURE OF LOCATOR:

By

Owner, Claimant, or Agent Signature

Brian R Cellura

Owner, Claimant, or Agent Name (printed)

DOC # 0214504

01/11/2010

02:30 PM

Official RecordRecording requested By
MIRANDA USA INC

Eureka County - NV

Mike Rebaleati - Recorder

Fee: \$22.50

Page 1 of 1

RPTT:

Recorded By: FES

Book- 497 Page- 0111



0214504

**CERTIFICATE OF LOCATION
LODE MINING CLAIM****TO ALL WHOM IT MAY CONCERN:**

The undersigned hereby certifies that he has caused to be located the
TAZ 149 Lode Mining Claim in the following quarter sections(s):

<u>1/4</u>	<u>Section</u>	<u>Township</u>	<u>Range</u>	<u>Meridian</u>
Ne	31	23 North	51 East	Mount Diablo
Nw	31	23 North	51 East	Mount Diablo
				Mount Diablo
				Mount Diablo

in Eureka County, Nevada, on the 23 day of November, 2009

Name and mailing address of locator is: **Miranda U.S.A., Inc.**
310 Silver St.
Elko, Nevada
89801

The Claim is approximately 1500 feet long and 600 feet wide, such that 10 feet are claimed in a West direction and 1490 feet in an East direction from the point of discovery (monument of location), at which the Notice of Location was posted, together with 300 feet on each side of the monument of location and center line of the Claim. The general course of the lode or vein is from the east to the west direction.

The number, location and markings on each corner monument- are as follows:


<u>Location</u>	<u>Markings</u>	<u>Description</u>
No. 1: Northwest Corner	NW Corner	1-1/2" x 1-1/2" x 4' wooden post
No. 2: Northeast Corner	NE Corner	1-1/2" x 1-1/2" x 4' wooden post
No. 3: Southeast Corner	SE Corner	1-1/2" x 1-1/2" x 4' wooden post
No. 4: Southwest Corner	SW Corner	1-1/2" x 1-1/2" x 4' wooden post

As erected on the ground, each corner monument is marked by scribed metal tags with the claim name and number and corner description as described above.

The work of location consisted of making a claim map as provided in NRS 517.040.

Dated this 22 day of December, 2009.

SIGNATURE OF LOCATOR:

By 
Owner, Claimant, or Agent Signature

Brian R Cellura
Owner, Claimant, or Agent Name (printed)

DOC # 0214505

01/11/2010 02:30 PM

Official Record

Recording requested By
MIRANDA USA INC

Eureka County - NV

Mike Rebaleati - Recorder

Fee: \$22.50

Page 1 of 1

RPTT

Recorded By: FES

Book- 497 Page- 0112

CERTIFICATE OF LOCATION
LODE MINING CLAIM

TO ALL WHOM IT MAY CONCERN:

The undersigned hereby certifies that he has caused to be located the
TAZ 150 Lode Mining Claim in the following quarter sections(s):

<u>1/4</u>	<u>Section</u>	<u>Township</u>	<u>Range</u>	<u>Meridian</u>
Ne	31	23 North	51 East	Mount Diablo
Nw	31	23 North	51 East	Mount Diablo
				Mount Diablo
				Mount Diablo

in Eureka County, Nevada, on the 23 day of November, 2009

Name and mailing address of locator is: **Miranda U.S.A., Inc.**
310 Silver St.
Elko, Nevada
89801

The Claim is approximately 1500 feet long and 600 feet wide, such that 10 feet are claimed in a West direction and 1490 feet in an East direction from the point of discovery (monument of location), at which the Notice of Location was posted, together with 300 feet on each side of the monument of location and center line of the Claim. The general course of the lode or vein is from the east to the west direction.

The number, location and markings on each corner monument- are as follows:

<u>Location</u>	<u>Markings</u>	<u>Description</u>
No. 1: Northwest Corner	NW Corner	1-1/2" x 1-1/2" x 4' wooden post
No. 2: Northeast Corner	NE Corner	1-1/2" x 1-1/2" x 4' wooden post
No. 3: Southeast Corner	SE Corner	1-1/2" x 1-1/2" x 4' wooden post
No. 4: Southwest Corner	SW Corner	1-1/2" x 1-1/2" x 4' wooden post

As erected on the ground, each corner monument is marked by scribed metal tags with the claim name and number and corner description as described above.

The work of location consisted of making a claim map as provided in NRS 517.040.

Dated this 22 day of December, 2009.

SIGNATURE OF LOCATOR:

By Brian R Cellura
Owner, Claimant, or Agent Signature

Brian R Cellura
Owner, Claimant, or Agent Name (printed)

DOC # 0214506

01/11/2010

02:30 PM

Official Record

Recording requested By
MIRANDA USA INC

Eureka County - NV

Mike Rebaleati - Recorder

Fee: \$22.50

Page 1 of 1

RPTT

Recorded By: FES

Book- 497 Page- 0113



0214506

CERTIFICATE OF LOCATION
LODE MINING CLAIM

TO ALL WHOM IT MAY CONCERN:

The undersigned hereby certifies that he has caused to be located the TAZ 151 Lode Mining Claim in the following quarter sections(s):

<u>1/4</u>	<u>Section</u>	<u>Township</u>	<u>Range</u>	<u>Meridian</u>
Ne	31	23 North	51 East	Mount Diablo
Nw	31	23 North	51 East	Mount Diablo
				Mount Diablo
				Mount Diablo

in Eureka County, Nevada, on the 23 day of November, 2009

Name and mailing address of locator is: **Miranda U.S.A., Inc.**
310 Silver St.
Elko, Nevada
89801

The Claim is approximately 1500 feet long and 600 feet wide, such that 10 feet are claimed in a West direction and 1490 feet in an East direction from the point of discovery (monument of location), at which the Notice of Location was posted, together with 300 feet on each side of the monument of location and center line of the Claim. The general course of the lode or vein is from the east to the west direction.

The number, location and markings on each corner monument- are as follows:

<u>Location</u>	<u>Markings</u>	<u>Description</u>
No. 1: Northwest Corner	NW Corner	1-1/2" x 1-1/2" x 4' wooden post
No. 2: Northeast Corner	NE Corner	1-1/2" x 1-1/2" x 4' wooden post
No. 3: Southeast Corner	SE Corner	1-1/2" x 1-1/2" x 4' wooden post
No. 4: Southwest Corner	SW Corner	1-1/2" x 1-1/2" x 4' wooden post

As erected on the ground, each corner monument is marked by scribed metal tags with the claim name and number and corner description as described above.

The work of location consisted of making a claim map as provided in NRS 517.040.

Dated this 22 day of December, 2009.

SIGNATURE OF LOCATOR:

By

Owner, Claimant, or Agent Signature

Brian R Cellura

Owner, Claimant, or Agent Name (printed)

DOC # 0214507

01/11/2010

02 30 PM

Official Record

Recording requested By
MIRANDA USA INC

Eureka County - NV

Mike Rebaleati - Recorder

Fee: \$22.50

Page 1 of 1

RPTT:

Recorded By: FES

Book- 497 Page- 0114

CERTIFICATE OF LOCATION
LODE MINING CLAIM

TO ALL WHOM IT MAY CONCERN:

The undersigned hereby certifies that he has caused to be located the TAZ 152 Lode Mining Claim in the following quarter sections(s):

<u>1/4</u>	<u>Section</u>	<u>Township</u>	<u>Range</u>	<u>Meridian</u>
Ne	31	23 North	51 East	Mount Diablo
Nw	31	23 North	51 East	Mount Diablo
Se	31	23 North	51 East	Mount Diablo
Sw	31	23 North	51 East	Mount Diablo

in Eureka County, Nevada, on the 23 day of November, 2009

Name and mailing address of locator is: **Miranda U.S.A., Inc.**
310 Silver St.
Elko, Nevada
89801

The Claim is approximately 1500 feet long and 600 feet wide, such that 10 feet are claimed in a West direction and 1490 feet in an East direction from the point of discovery (monument of location), at which the Notice of Location was posted, together with 300 feet on each side of the monument of location and center line of the Claim. The general course of the lode or vein is from the east to the west direction.

The number, location and markings on each corner monument- are as follows:


<u>Location</u>	<u>Markings</u>	<u>Description</u>
No. 1: Northwest Corner	NW Corner	1-1/2" x 1-1/2" x 4' wooden post
No. 2: Northeast Corner	NE Corner	1-1/2" x 1-1/2" x 4' wooden post
No. 3: Southeast Corner	SE Corner	1-1/2" x 1-1/2" x 4' wooden post
No. 4: Southwest Corner	SW Corner	1-1/2" x 1-1/2" x 4' wooden post

As erected on the ground, each corner monument is marked by scribed metal tags with the claim name and number and corner description as described above.

The work of location consisted of making a claim map as provided in NRS 517.040.

Dated this 22 day of December, 2009.

SIGNATURE OF LOCATOR:

By 
Owner, Claimant, or Agent Signature

Brian R Cellura
Owner, Claimant, or Agent Name (printed)