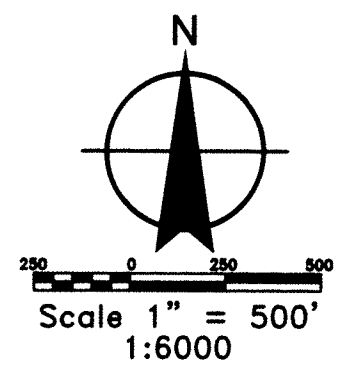


0214540

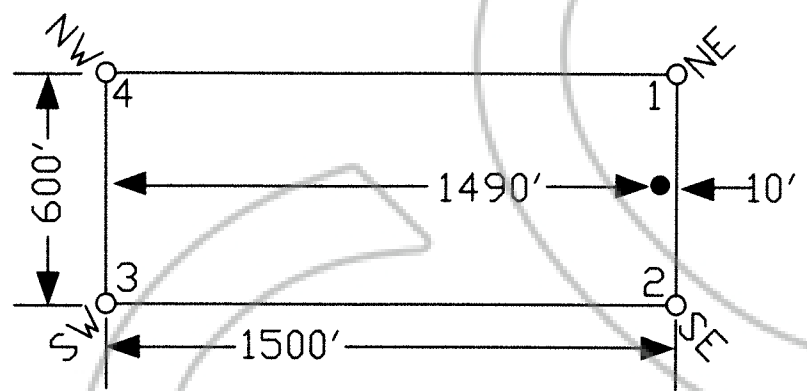
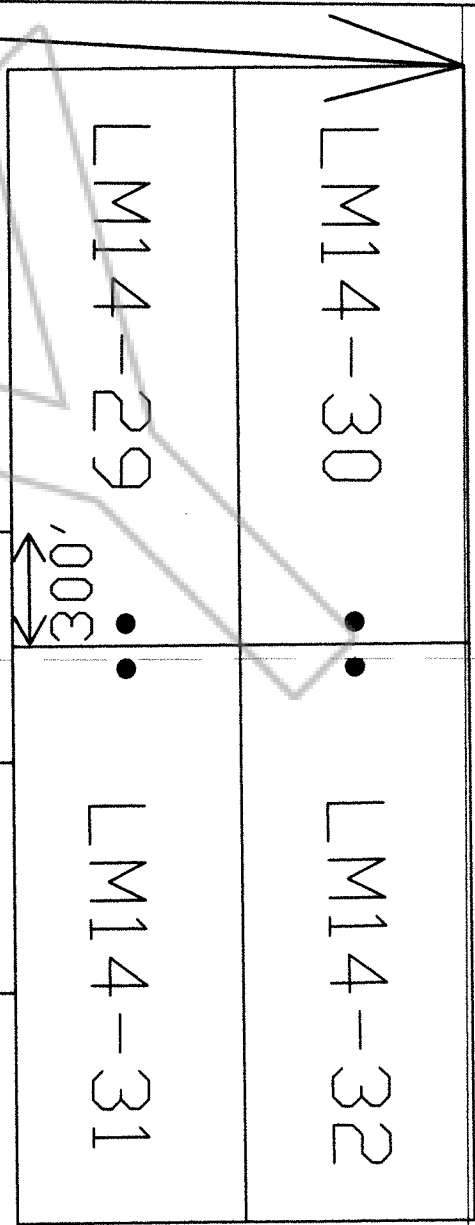
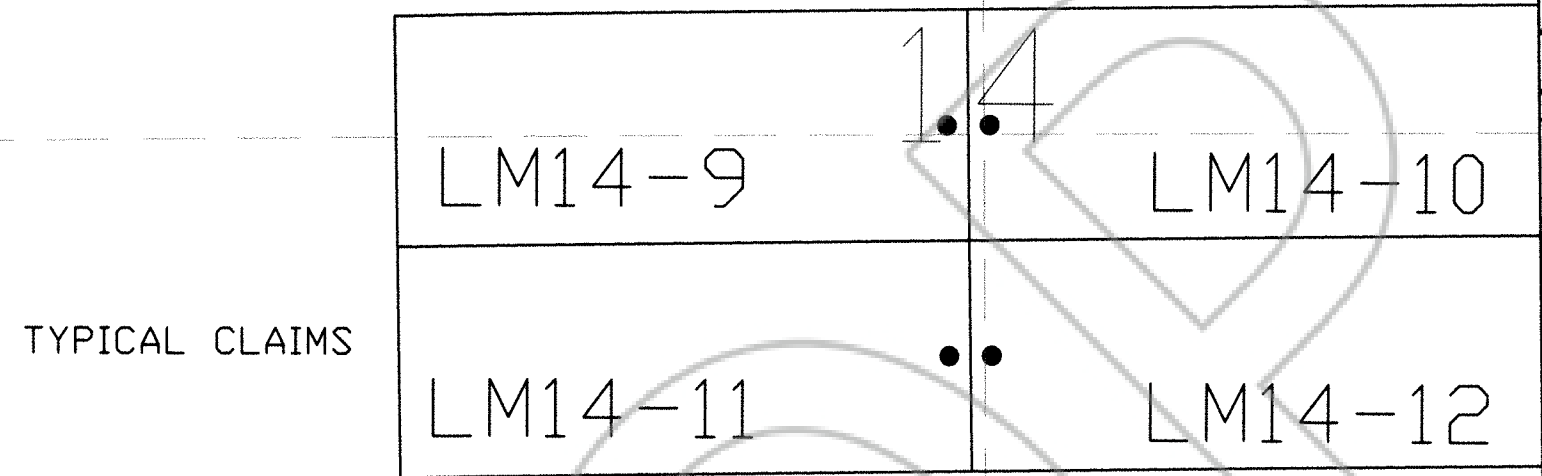
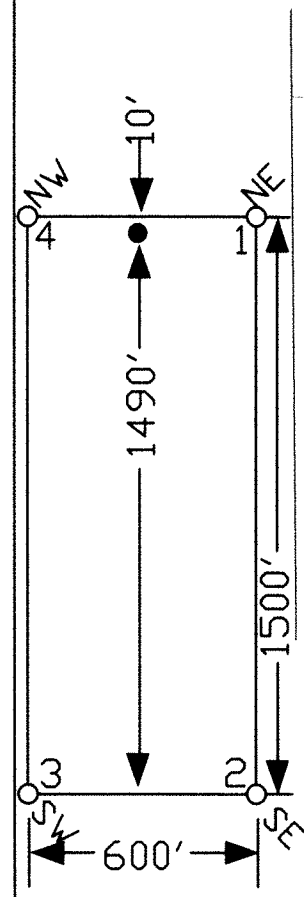
Official Record  
 Recording requested by:  
 DAVID C. KNIGHT  
 Eureka County - NV  
 Mike Rebalcati - Recorder  
 Fee: \$124.00  
 Book - Page -  
 0000

DOC # 0214540



TIE POINT DATA:  
 THE NORTHEAST CORNER OF LM14-30 LIES APPROXIMATELY  
 16 FEET EAST AND 1,128 FEET SOUTH OF THE SOUTHWEST  
 CORNER OF SURVEYED SECTION 12, T.29N., R.50E., M.D.B.M.

NOTES:  
 LOCATION MONUMENTS SET 10' FROM CLAIM END  
 CENTERLINES. ALL LOCATION MONUMENTS AND CLAIM  
 POSTS ARE 2"x2"x4' WOODEN STAKES.  
 DASHED SECTION LINES INDICATE PROJECTED SECTIONS.



LOCATION DATES:  
 11/04/09 - All Claims

	Locator: David C. Knight 109 Fir Street, Elko, NV 89801 LM14 Lode Claims T29N R50E; Eureka County, Nevada	
	DATE: January 2010	DRAWN BY:
369 - 5th STREET PH: (775) 778-0668 ELKO, NV 89801 FAX: (775) 778-0687		