

# DOC # 0214545

01/25/2010 01:43 PM  
**Official Record**  
Recording requested by:  
ID# 0111041

Eureka County - NV

Mike Rebaletti - Recorder

Fee \$64.00 Page 1 of 1  
RPT# Recorded By:

Book - Page - 0000

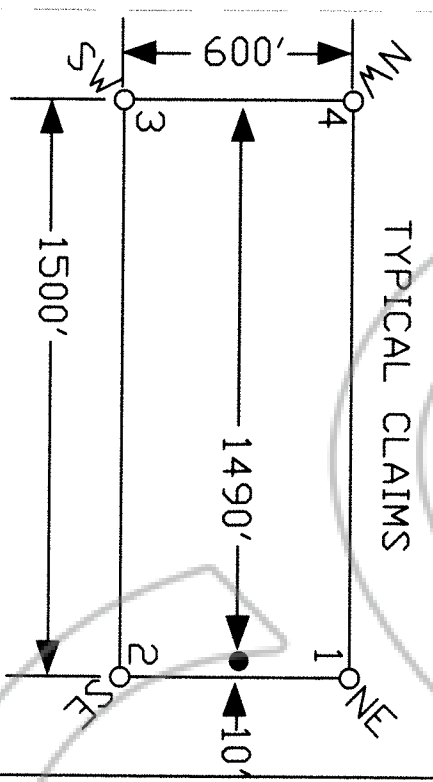
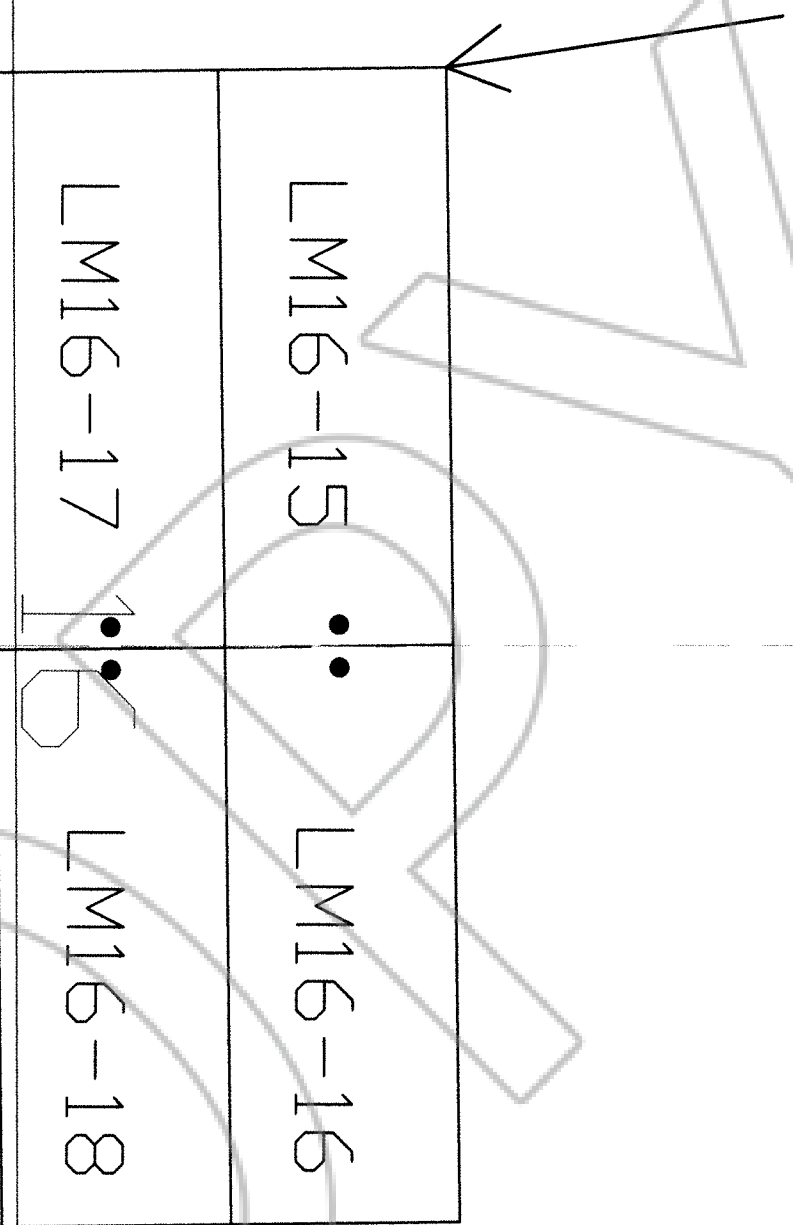


0214545

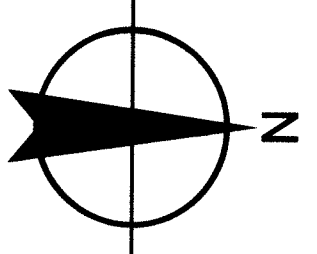
**NOTES:**  
LOCATION MONUMENTS SET 10' FROM CLAIM END  
CENTERLINES. ALL LOCATION MONUMENTS AND CLAIM  
POSTS ARE 2"x2"x4' WOODEN STAKES.  
DASHED SECTION LINES INDICATE PROJECTED SECTIONS.

**TIE POINT DATA:**


THE NORTHWEST CORNER OF LM16-15 LIES APPROXIMATELY  
1,163 FEET EAST AND 4,131 FEET SOUTH OF THE NORTHWEST  
CORNER OF SURVEYED SECTION 16, T.29N., R.50E., M.D.B.M.



**LOCATION DATES:**  
11/04/09 - All Claims



Scale 1" = 500'  
1:6000



369 - 5th STREET  
EUREKA, NV 89801 FAX: (775) 726-8877  
PH: (775) 726-0688

**Locator:**  
David C. Knight  
109 Fir Street, Eureka, NV 89801  
LM16 Lode Claims  
T29N R50E; Eureka County, Nevada

**DATES:**  
January 2010