

**Official Record**Recording requested By  
RMP RESOURCES CORP

Eureka County - NV

Mike Rebaleati - Recorder

Fee: \$22.50

Page 1 of 1

RPTT

Recorded By: FES

Book- 497 Page- 0260



AFTER RECORDING, PLEASE RETURN TO:  
RMP Resources Corp.  
ATTN: Land Office - R.J. Smith  
600 Lola St., Ste. 10  
Helena, MT 59601

*The undersigned affirms that this document  
does not contain a social security number.*

## **CERTIFICATE OF LOCATION**

### **LODE MINING CLAIM**

NOTICE IS HEREBY GIVEN that **RMP RESOURCES CORP.**, a Nevada corporation and citizen of the United States whose mailing address is 600 Lola Street, Suite 10, Helena, Montana 59601, has located the **BUFF 1** lode mining claim, more particularly described below, on the 20th day of November, 2009.

The claim is approximately 1500 feet long and 600 feet wide, such that 5 feet are claimed in a East direction and 1495 feet in a West direction from the point of discovery (monument of location), at which a Notice of Location was duly posted, together with 300 feet on each side of the monument of location and center line of the claim. The monument of location upon which the Notice of Location was posted is a wood post measuring at least 2" x 2" x 4', set in the ground. The general course of the lode or vein is from the Easterly to the Westerly direction.

The exterior boundaries of the claim are distinctly marked by four wooden posts measuring at least 2" x 2" x 4', set in the ground, one at each corner. The boundaries of the claim are described as follows: Beginning at the northeast corner of the claim, which is corner No. 1,

thence 600 feet south to the SE Corner (Cor. No. 2), thence 1500 feet west to the SW Corner (Cor. No. 3),  
thence 600 feet north to the NW Corner (Cor. No. 4), thence 1500 feet east to the Point of Beginning.

The corners were so marked with the claim number and corner location on the posts on a scribed aluminum tag attached to the post.

Bearing:

Corner No. 1 is 11767.4 feet South and 13476.8 feet West of the found GLO brass cap for the SE corner of Section 36, Township 16 North, Range 52 East, M.D.M.

The claim is located within the:

NW¼ of Section 15, Township 15 North, Range 52 East, M.D.M., Eureka County, Nevada.

The boundaries of the claim were defined as required by law within 60 days from the date of posting of the Notice of Location. The work of location consisted of making the claim map as provided in N.R.S. § 517.040.

DATED this 31<sup>st</sup> day of January, 2010.

RMP RESOURCES CORP., Locator

By Ronald J. Smith

Ronald J. Smith, Its agent

## Official Record

Recording requested By  
RMP RESOURCES CORP

Eureka County - NV

Mike Rebaleati - Recorder

Fee \$22.50

Page 1 of 1

RPTT:

Recorded By: FES

Book- 497 Page- 0261



0214562

AFTER RECORDING, PLEASE RETURN TO:  
RMP Resources Corp.  
ATTN: Land Office - R.J. Smith  
600 Lola St., Ste. 10  
Helena, MT 59601

*The undersigned affirms that this document  
does not contain a social security number.*

## CERTIFICATE OF LOCATION LODE MINING CLAIM

NOTICE IS HEREBY GIVEN that **RMP RESOURCES CORP.**, a Nevada corporation and citizen of the United States whose mailing address is 600 Lola Street, Suite 10, Helena, Montana 59601, has located the **BUFF 2** lode mining claim, more particularly described below, on the 20th day of November, 2009.

The claim is approximately 1500 feet long and 600 feet wide, such that 5 feet are claimed in a West direction and 1495 feet in a East direction from the point of discovery (monument of location), at which a Notice of Location was duly posted, together with 300 feet on each side of the monument of location and center line of the claim. The monument of location upon which the Notice of Location was posted is a wood post measuring at least 2" x 2" x 4", set in the ground. The general course of the lode or vein is from the Easterly to the Westerly direction.

The exterior boundaries of the claim are distinctly marked by four wooden posts measuring at least 2" x 2" x 4", set in the ground, one at each corner. The boundaries of the claim are described as follows: Beginning at the northeast corner of the claim, which is corner No. 1,

thence 600 feet south to the SE Corner (Cor. No. 2), thence 1500 feet west to the SW Corner (Cor. No. 3), thence 600 feet north to the NW Corner (Cor. No. 4), thence 1500 feet east to the Point of Beginning.

The corners were so marked with the claim number and corner location on the posts on a scribed aluminum tag attached to the post.

**Bearing:**

Corner No. 1 is 11767.4 feet South and 11976.8 feet West of the found GLO brass cap for the SE corner of Section 36, Township 16 North, Range 52 East, M.D.M.

**The claim is located within the:**

NE¼ of Section 15, and NW¼ of Section 15, Township 15 North, Range 52 East, M.D.M., Eureka County, Nevada.

The boundaries of the claim were defined as required by law within 60 days from the date of posting of the Notice of Location. The work of location consisted of making the claim map as provided in N.R.S. § 517.040.

DATED this 31<sup>st</sup> day of January, 2010.

RMP RESOURCES CORP., Locator

By 

Ronald J. Smith, Its agent

## Official Record

Recording requested By  
RMP RESOURCES CORP

Eureka County - NV

Mike Rebaleati - Recorder

Fee \$22.50

Page 1 of 1

RPTT

Recorded By: FES

Book- 497 Page- 0262



0214563

AFTER RECORDING, PLEASE RETURN TO:  
RMP Resources Corp.  
ATTN: Land Office - R.J. Smith  
600 Lola St., Ste. 10  
Helena, MT 59601

*The undersigned affirms that this document  
does not contain a social security number.*

### CERTIFICATE OF LOCATION LODE MINING CLAIM

NOTICE IS HEREBY GIVEN that **RMP RESOURCES CORP.**, a Nevada corporation and citizen of the United States whose mailing address is 600 Lola Street, Suite 10, Helena, Montana 59601, has located the **BUFF 3** lode mining claim, more particularly described below, on the 20th day of November, 2009.

The claim is approximately 1500 feet long and 600 feet wide, such that 5 feet are claimed in a East direction and 1495 feet in a West direction from the point of discovery (monument of location), at which a Notice of Location was duly posted, together with 300 feet on each side of the monument of location and center line of the claim. The monument of location upon which the Notice of Location was posted is a wood post measuring at least 2" x 2" x 4', set in the ground. The general course of the lode or vein is from the Easterly to the Westerly direction.

The exterior boundaries of the claim are distinctly marked by four wooden posts measuring at least 2" x 2" x 4', set in the ground, one at each corner. The boundaries of the claim are described as follows: Beginning at the northeast corner of the claim, which is corner No. 1,

thence 600 feet south to the SE Corner (Cor. No. 2), thence 1500 feet west to the SW Corner (Cor. No. 3), thence 600 feet north to the NW Corner (Cor. No. 4), thence 1500 feet east to the Point of Beginning.

The corners were so marked with the claim number and corner location on the posts on a scribed aluminum tag attached to the post.

**Bearing:**

Corner No. 1 is 11167.4 feet South and 13476.8 feet West of the found GLO brass cap for the SE corner of Section 36, Township 16 North, Range 52 East, M.D.M.

The claim is located within the:

NW¼ of Section 15, Township 15 North, Range 52 East, M.D.M., Eureka County, Nevada.

The boundaries of the claim were defined as required by law within 60 days from the date of posting of the Notice of Location. The work of location consisted of making the claim map as provided in N.R.S. § 517.040.

DATED this 31<sup>st</sup> day of January, 2010.

RMP RESOURCES CORP., Locator

By Ronald J. Smith

Ronald J. Smith, Its agent

## Official Record

Recording requested By  
RMP RESOURCES CORP

Eureka County - NV

Mike Rebaleati - Recorder

Fee \$22.50

Page 1 of 1

RPTT.

Recorded By FES

Book- 497 Page- 0263



0214564

AFTER RECORDING, PLEASE RETURN TO:

RMP Resources Corp.

ATTN: Land Office - R.J. Smith

600 Lola St., Ste. 10

Helena, MT 59601

*The undersigned affirms that this document  
does not contain a social security number.*

## CERTIFICATE OF LOCATION

### LODE MINING CLAIM

NOTICE IS HEREBY GIVEN that **RMP RESOURCES CORP.**, a Nevada corporation and citizen of the United States whose mailing address is 600 Lola Street, Suite 10, Helena, Montana 59601, has located the **BUFF 4** lode mining claim, more particularly described below, on the 20th day of November, 2009.

The claim is approximately 1500 feet long and 600 feet wide, such that 5 feet are claimed in a West direction and 1495 feet in a East direction from the point of discovery (monument of location), at which a Notice of Location was duly posted, together with 300 feet on each side of the monument of location and center line of the claim. The monument of location upon which the Notice of Location was posted is a wood post measuring at least 2" x 2" x 4", set in the ground. The general course of the lode or vein is from the Easterly to the Westerly direction.

The exterior boundaries of the claim are distinctly marked by four wooden posts measuring at least 2" x 2" x 4", set in the ground, one at each corner. The boundaries of the claim are described as follows: Beginning at the northeast corner of the claim, which is corner No. 1,

thence 600 feet south to the SE Corner (Cor. No. 2), thence 1500 feet west to the SW Corner (Cor. No. 3),  
thence 600 feet north to the NW Corner (Cor. No. 4), thence 1500 feet east to the Point of Beginning.

The corners were so marked with the claim number and corner location on the posts on a scribed aluminum tag attached to the post.

Bearing:

Corner No. 1 is 11167.4 feet South and 11976.8 feet West of the found GLO brass cap for the SE corner of Section 36, Township 16 North, Range 52 East, M.D.M.

The claim is located within the:

NE¼ of Section 15, and NW¼ of Section 15, Township 15 North, Range 52 East, M.D.M., Eureka County, Nevada.

The boundaries of the claim were defined as required by law within 60 days from the date of posting of the Notice of Location. The work of location consisted of making the claim map as provided in N.R.S. § 517.040.

DATED this 31<sup>st</sup> day of January, 2010.

RMP RESOURCES CORP., Locator

By 

Ronald J. Smith, Its agent

## Official Record

Recording requested By  
RMP RESOURCES CORP

Eureka County - NV

Mike Rebaleati - Recorder

Fee: \$22.50

Page 1 of 1

RPTT:

Recorded By FES

Book- 497 Page- 0264



0214565

AFTER RECORDING, PLEASE RETURN TO:

RMP Resources Corp.

ATTN: Land Office - R.J. Smith

600 Lola St., Ste. 10

Helena, MT 59601

*The undersigned affirms that this document  
does not contain a social security number.*

## CERTIFICATE OF LOCATION

### LODE MINING CLAIM

NOTICE IS HEREBY GIVEN that **RMP RESOURCES CORP.**, a Nevada corporation and citizen of the United States whose mailing address is 600 Lola Street, Suite 10, Helena, Montana 59601, has located the **BUFF 5** lode mining claim, more particularly described below, on the 20th day of November, 2009.

The claim is approximately 1500 feet long and 600 feet wide, such that 5 feet are claimed in a East direction and 1495 feet in a West direction from the point of discovery (monument of location), at which a Notice of Location was duly posted, together with 300 feet on each side of the monument of location and center line of the claim. The monument of location upon which the Notice of Location was posted is a wood post measuring at least 2" x 2" x 4', set in the ground. The general course of the lode or vein is from the Easterly to the Westerly direction.

The exterior boundaries of the claim are distinctly marked by four wooden posts measuring at least 2" x 2" x 4', set in the ground, one at each corner. The boundaries of the claim are described as follows: Beginning at the northeast corner of the claim, which is corner No. 1,

thence 600 feet south to the SE Corner (Cor. No. 2), thence 1500 feet west to the SW Corner (Cor. No. 3),  
thence 600 feet north to the NW Corner (Cor. No. 4), thence 1500 feet east to the Point of Beginning.

The corners were so marked with the claim number and corner location on the posts on a scribed aluminum tag attached to the post.

Bearing:

Corner No. 1 is 10567.4 feet South and 13476.8 feet West of the found GLO brass cap for the SE corner of Section 36, Township 16 North, Range 52 East, M.D.M.

The claim is located within the:


SW $\frac{1}{4}$  of Section 10, and NW $\frac{1}{4}$  of Section 15, Township 15 North, Range 52 East, M.D.M., Eureka County, Nevada.

The boundaries of the claim were defined as required by law within 60 days from the date of posting of the Notice of Location. The work of location consisted of making the claim map as provided in N.R.S. § 517.040.

DATED this 31<sup>st</sup> day of January, 2010.

RMP RESOURCES CORP., Locator

By

  
Ronald J. Smith, Its agent

## Official Record

Recording requested By  
RMP RESOURCES CORPEureka County - NV  
Mike Rebaleati - Recorder

Fee: \$22.50

Page 1 of 1

RPTT

Recorded By FES

Book- 497 Page- 0265



0214566

AFTER RECORDING, PLEASE RETURN TO:

RMP Resources Corp.

ATTN: Land Office - R.J. Smith

600 Lola St., Ste. 10

Helena, MT 59601

*The undersigned affirms that this document  
does not contain a social security number.*

## CERTIFICATE OF LOCATION

### LODE MINING CLAIM

NOTICE IS HEREBY GIVEN that **RMP RESOURCES CORP.**, a Nevada corporation and citizen of the United States whose mailing address is 600 Lola Street, Suite 10, Helena, Montana 59601, has located the **BUFF 6** lode mining claim, more particularly described below, on the 20th day of November, 2009.

The claim is approximately 1500 feet long and 600 feet wide, such that 5 feet are claimed in a West direction and 1495 feet in a East direction from the point of discovery (monument of location), at which a Notice of Location was duly posted, together with 300 feet on each side of the monument of location and center line of the claim. The monument of location upon which the Notice of Location was posted is a wood post measuring at least 2" x 2" x 4", set in the ground. The general course of the lode or vein is from the Easterly to the Westerly direction.

The exterior boundaries of the claim are distinctly marked by four wooden posts measuring at least 2" x 2" x 4', set in the ground, one at each corner. The boundaries of the claim are described as follows: Beginning at the northeast corner of the claim, which is corner No. 1,

thence 600 feet south to the SE Corner (Cor. No. 2), thence 1500 feet west to the SW Corner (Cor. No. 3),  
thence 600 feet north to the NW Corner (Cor. No. 4), thence 1500 feet east to the Point of Beginning.

The corners were so marked with the claim number and corner location on the posts on a scribed aluminum tag attached to the post.

Bearing:

Corner No. 1 is 10567.4 feet South and 11976.8 feet West of the found GLO brass cap for the SE corner of Section 36, Township 16 North, Range 52 East, M.D.M.

The claim is located within the:


NE $\frac{1}{4}$  of Section 15, SE $\frac{1}{4}$  of Section 10, SW $\frac{1}{4}$  of Section 10, and NW $\frac{1}{4}$  of Section 15, Township 15 North, Range 52 East, M.D.M., Eureka County, Nevada.

The boundaries of the claim were defined as required by law within 60 days from the date of posting of the Notice of Location. The work of location consisted of making the claim map as provided in N.R.S. § 517.040.

DATED this 31<sup>st</sup> day of January, 2010.

RMP RESOURCES CORP., Locator

By

  
Ronald J. Smith, Its agent



## Official Record

Recording requested By  
RMP RESOURCES CORP

Eureka County - NV

Mike Rebaleati - Recorder

Fee \$22.50

Page 1 of 1

RPTT:

Recorded By: FES

Book- 497 Page- 0266



0214567

AFTER RECORDING, PLEASE RETURN TO:  
RMP Resources Corp.  
ATTN: Land Office - R.J. Smith  
600 Lola St., Ste. 10  
Helena, MT 59601

*The undersigned affirms that this document  
does not contain a social security number.*

**CERTIFICATE OF LOCATION**  
**LODE MINING CLAIM**

NOTICE IS HEREBY GIVEN that **RMP RESOURCES CORP.**, a Nevada corporation and citizen of the United States whose mailing address is 600 Lola Street, Suite 10, Helena, Montana 59601, has located the **BUFF 7** lode mining claim, more particularly described below, on the 20th day of November, 2009.

The claim is approximately 1500 feet long and 600 feet wide, such that 5 feet are claimed in a East direction and 1495 feet in a West direction from the point of discovery (monument of location), at which a Notice of Location was duly posted, together with 300 feet on each side of the monument of location and center line of the claim. The monument of location upon which the Notice of Location was posted is a wood post measuring at least 2" x 2" x 4', set in the ground. The general course of the lode or vein is from the Easterly to the Westerly direction.

The exterior boundaries of the claim are distinctly marked by four wooden posts measuring at least 2" x 2" x 4', set in the ground, one at each corner. The boundaries of the claim are described as follows: Beginning at the northeast corner of the claim, which is corner No. 1,

thence 600 feet south to the SE Corner (Cor. No. 2), thence 1500 feet west to the SW Corner (Cor. No. 3),  
thence 600 feet north to the NW Corner (Cor. No. 4), thence 1500 feet east to the Point of Beginning.

The corners were so marked with the claim number and corner location on the posts on a scribed aluminum tag attached to the post.

**Bearing:**

Corner No. 1 is 9967.4 feet South and 13476.8 feet West of the found GLO brass cap for the SE corner of Section 36, Township 16 North, Range 52 East, M.D.M.

The claim is located within the:


SW¼ of Section 10, Township 15 North, Range 52 East, M.D.M., Eureka County, Nevada.

The boundaries of the claim were defined as required by law within 60 days from the date of posting of the Notice of Location. The work of location consisted of making the claim map as provided in N.R.S. § 517.040.

DATED this 3<sup>rd</sup> day of January, 2010.

RMP RESOURCES CORP., Locator

By

  
Ronald J. Smith, Its agent

## Official Record

Recording requested By  
RMP RESOURCES CORP

Eureka County - NV

Mike Rebaleati - Recorder

Fee: \$22.50

Page 1 of 1

RPTT:

Recorded By: FES

Book- 497 Page- 0267

AFTER RECORDING, PLEASE RETURN TO:

RMP Resources Corp.

ATTN: Land Office - R.J. Smith

600 Lola St., Ste. 10

Helena, MT 59601



0214568

*The undersigned affirms that this document  
does not contain a social security number.*

## CERTIFICATE OF LOCATION

### LODE MINING CLAIM

NOTICE IS HEREBY GIVEN that **RMP RESOURCES CORP.**, a Nevada corporation and citizen of the United States whose mailing address is 600 Lola Street, Suite 10, Helena, Montana 59601, has located the **BUFF 8** lode mining claim, more particularly described below, on the 20th day of November, 2009.

The claim is approximately 1500 feet long and 600 feet wide, such that 5 feet are claimed in a West direction and 1495 feet in a East direction from the point of discovery (monument of location), at which a Notice of Location was duly posted, together with 300 feet on each side of the monument of location and center line of the claim. The monument of location upon which the Notice of Location was posted is a wood post measuring at least 2" x 2" x 4', set in the ground. The general course of the lode or vein is from the Easterly to the Westerly direction.

The exterior boundaries of the claim are distinctly marked by four wooden posts measuring at least 2" x 2" x 4', set in the ground, one at each corner. The boundaries of the claim are described as follows: Beginning at the northeast corner of the claim, which is corner No. 1,

thence 600 feet south to the SE Corner (Cor. No. 2), thence 1500 feet west to the SW Corner (Cor. No. 3),  
thence 600 feet north to the NW Corner (Cor. No. 4), thence 1500 feet east to the Point of Beginning.

The corners were so marked with the claim number and corner location on the posts on a scribed aluminum tag attached to the post.

Bearing:

Corner No. 1 is 9967.4 feet South and 11976.8 feet West of the found GLO brass cap for the SE corner of Section 36, Township 16 North, Range 52 East, M.D.M.

The claim is located within the:

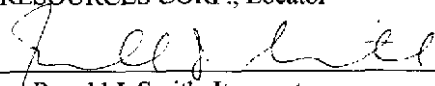
SE $\frac{1}{4}$  of Section 10, and SW $\frac{1}{4}$  of Section 10, Township 15 North, Range 52 East, M.D.M., Eureka County, Nevada.

The boundaries of the claim were defined as required by law within 60 days from the date of posting of the Notice of Location. The work of location consisted of making the claim map as provided in N.R.S. § 517.040.

DATED this 31<sup>st</sup> day of January, 2010.

RMP RESOURCES CORP., Locator

By

  
Ronald J. Smith, Its agent



02/03/2010

01:42 PM

## Official Record

Recording requested By  
RMP RESOURCES CORPEureka County - NV  
Mike Rebaleati - Recorder

Fee: \$22.50

Page 1 of 1

RPTT:

Recorded By FES

Book- 497 Page- 0268

AFTER RECORDING, PLEASE RETURN TO:  
RMP Resources Corp.  
ATTN: Land Office - R.J. Smith  
600 Lola St., Ste. 10  
Helena, MT 59601



The undersigned affirms that this document  
does not contain a social security number.

## CERTIFICATE OF LOCATION

### LODE MINING CLAIM

NOTICE IS HEREBY GIVEN that **RMP RESOURCES CORP.**, a Nevada corporation and citizen of the United States whose mailing address is 600 Lola Street, Suite 10, Helena, Montana 59601, has located the **BUFF 9** lode mining claim, more particularly described below, on the 20th day of November, 2009.

The claim is approximately 1500 feet long and 600 feet wide, such that 5 feet are claimed in a East direction and 1495 feet in a West direction from the point of discovery (monument of location), at which a Notice of Location was duly posted, together with 300 feet on each side of the monument of location and center line of the claim. The monument of location upon which the Notice of Location was posted is a wood post measuring at least 2" x 2" x 4', set in the ground. The general course of the lode or vein is from the Easterly to the Westerly direction.

The exterior boundaries of the claim are distinctly marked by four wooden posts measuring at least 2" x 2" x 4', set in the ground, one at each corner. The boundaries of the claim are described as follows: Beginning at the northeast corner of the claim, which is corner No. 1,

thence 600 feet south to the SE Corner (Cor. No. 2), thence 1500 feet west to the SW Corner (Cor. No. 3), thence 600 feet north to the NW Corner (Cor. No. 4), thence 1500 feet east to the Point of Beginning.

The corners were so marked with the claim number and corner location on the posts on a scribed aluminum tag attached to the post.

**Bearing:**

Corner No. 1 is 9367.4 feet South and 13476.8 feet West of the found GLO brass cap for the SE corner of Section 36, Township 16 North, Range 52 East, M.D.M.

The claim is located within the:


SW¼ of Section 10, Township 15 North, Range 52 East, M.D.M., Eureka County, Nevada.

The boundaries of the claim were defined as required by law within 60 days from the date of posting of the Notice of Location. The work of location consisted of making the claim map as provided in N.R.S. § 517.040.

DATED this 31<sup>st</sup> day of January, 2010.

RMP RESOURCES CORP., Locator

By

  
Ronald J. Smith, Its agent

**Official Record**Recording requested By  
RMP RESOURCES CORP

Eureka County - NV

Mike Rebaleati - Recorder

Fee: \$22.50

Page 1 of 1

RPTT:

Recorded By: FES

Book- 497 Page- 0269



0214570

AFTER RECORDING, PLEASE RETURN TO:  
RMP Resources Corp.  
ATTN: Land Office - R.J. Smith  
600 Lola St., Ste. 10  
Helena, MT 59601

*The undersigned affirms that this document  
does not contain a social security number.*

### **CERTIFICATE OF LOCATION**

#### **LODE MINING CLAIM**

NOTICE IS HEREBY GIVEN that **RMP RESOURCES CORP.**, a Nevada corporation and citizen of the United States whose mailing address is 600 Lola Street, Suite 10, Helena, Montana 59601, has located the **BUFF 10** lode mining claim, more particularly described below, on the 20th day of November, 2009.

The claim is approximately 1500 feet long and 600 feet wide, such that 5 feet are claimed in a West direction and 1495 feet in a East direction from the point of discovery (monument of location), at which a Notice of Location was duly posted, together with 300 feet on each side of the monument of location and center line of the claim. The monument of location upon which the Notice of Location was posted is a wood post measuring at least 2" x 2" x 4', set in the ground. The general course of the lode or vein is from the Easterly to the Westerly direction.

The exterior boundaries of the claim are distinctly marked by four wooden posts measuring at least 2" x 2" x 4', set in the ground, one at each corner. The boundaries of the claim are described as follows: Beginning at the northeast corner of the claim, which is corner No. 1,

thence 600 feet south to the SE Corner (Cor. No. 2), thence 1500 feet west to the SW Corner (Cor. No. 3),  
thence 600 feet north to the NW Corner (Cor. No. 4), thence 1500 feet east to the Point of Beginning.

The corners were so marked with the claim number and corner location on the posts on a scribed aluminum tag attached to the post.

**Bearing:**

Corner No. 1 is 9367.4 feet South and 11976.8 feet West of the found GLO brass cap for the SE corner of Section 36, Township 16 North, Range 52 East, M.D.M.

The claim is located within the:

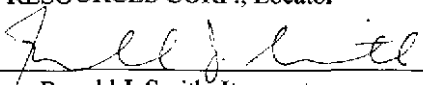
SE¼ of Section 10, and SW¼ of Section 10, Township 15 North, Range 52 East, M.D.M., Eureka County, Nevada.

The boundaries of the claim were defined as required by law within 60 days from the date of posting of the Notice of Location. The work of location consisted of making the claim map as provided in N.R.S. § 517.040.

DATED this 3<sup>rd</sup> day of January, 2010.

RMP RESOURCES CORP., Locator

By

  
Ronald J. Smith, Its agent

**Official Record**Recording requested By  
RMP RESOURCES CORP

Eureka County - NV

Mike Rebaleati - Recorder

Fee: \$22.50

Page 1 of 1

RPTT:

Recorded By: FES

Book- 497 Page- 0270



0214571

AFTER RECORDING, PLEASE RETURN TO:

RMP Resources Corp.

ATTN: Land Office - R.J. Smith

600 Lola St., Ste. 10

Helena, MT 59601

*The undersigned affirms that this document  
does not contain a social security number.*

## **CERTIFICATE OF LOCATION**

### **LODE MINING CLAIM**

NOTICE IS HEREBY GIVEN that **RMP RESOURCES CORP.**, a Nevada corporation and citizen of the United States whose mailing address is 600 Lola Street, Suite 10, Helena, Montana 59601, has located the **BUFF 11** lode mining claim, more particularly described below, on the 20th day of November, 2009.

The claim is approximately 1500 feet long and 600 feet wide, such that 1495 feet are claimed in a South direction and 5 feet in a North direction from the point of discovery (monument of location), at which a Notice of Location was duly posted, together with 300 feet on each side of the monument of location and center line of the claim. The monument of location upon which the Notice of Location was posted is a wood post measuring at least 2" x 2" x 4', set in the ground. The general course of the lode or vein is from the Northerly to the Southerly direction.

The exterior boundaries of the claim are distinctly marked by four wooden posts measuring at least 2" x 2" x 4', set in the ground, one at each corner. The boundaries of the claim are described as follows: Beginning at the northeast corner of the claim, which is corner No. 1,

thence 1500 feet south to the SE Corner (Cor. No. 2), thence 600 feet west to the SW Corner (Cor. No. 3),  
thence 1500 feet north to the NW Corner (Cor. No. 4), thence 600 feet east to the Point of Beginning.

The corners were so marked with the claim number and corner location on the posts on a scribed aluminum tag attached to the post.

Bearing:

Corner No. 1 is 9067.4 feet South and 11376.8 feet West of the found GLO brass cap for the SE corner of Section 36, Township 16 North, Range 52 East, M.D.M.

The claim is located within the:

SE¼ of Section 10, Township 15 North, Range 52 East, M.D.M., Eureka County, Nevada.

The boundaries of the claim were defined as required by law within 60 days from the date of posting of the Notice of Location. The work of location consisted of making the claim map as provided in N.R.S. § 517.040.

DATED this 31<sup>st</sup> day of January, 2010.

RMP RESOURCES CORP., Locator

By Ronald J. Smith

Ronald J. Smith, Its agent

**Official Record**Recording requested By  
RMP RESOURCES CORP

Eureka County - NV

Mike Rebaleati - Recorder

Fee: \$22.50

Page 1 of 1

RPTT:

Recorded By: FES

Book- 497 Page- 0271



0214572

AFTER RECORDING, PLEASE RETURN TO:

RMP Resources Corp.

ATTN: Land Office - R.J. Smith

600 Lola St., Ste. 10

Helena, MT 59601

*The undersigned affirms that this document  
does not contain a social security number.*

## **CERTIFICATE OF LOCATION**

### **LODE MINING CLAIM**

NOTICE IS HEREBY GIVEN that **RMP RESOURCES CORP.**, a Nevada corporation and citizen of the United States whose mailing address is 600 Lola Street, Suite 10, Helena, Montana 59601, has located the **BUFF 12** lode mining claim, more particularly described below, on the 20th day of November, 2009.

The claim is approximately 1500 feet long and 600 feet wide, such that 5 feet are claimed in a South direction and 1495 feet in a North direction from the point of discovery (monument of location), at which a Notice of Location was duly posted, together with 300 feet on each side of the monument of location and center line of the claim. The monument of location upon which the Notice of Location was posted is a wood post measuring at least 2" x 2" x 4', set in the ground. The general course of the lode or vein is from the Northerly to the Southerly direction.

The exterior boundaries of the claim are distinctly marked by four wooden posts measuring at least 2" x 2" x 4', set in the ground, one at each corner. The boundaries of the claim are described as follows: Beginning at the northeast corner of the claim, which is corner No. 1,

thence 1500 feet south to the SE Corner (Cor. No. 2), thence 600 feet west to the SW Corner (Cor. No. 3), thence 1500 feet north to the NW Corner (Cor. No. 4), thence 600 feet east to the Point of Beginning.

The corners were so marked with the claim number and corner location on the posts on a scribed aluminum tag attached to the post.

**Bearing:**

Corner No. 1 is 7567.4 feet South and 11376.8 feet West of the found GLO brass cap for the SE corner of Section 36, Township 16 North, Range 52 East, M.D.M.

The claim is located within the:

NE $\frac{1}{4}$  of Section 10, and SE $\frac{1}{4}$  of Section 10, Township 15 North, Range 52 East, M.D.M., Eureka County, Nevada.

The boundaries of the claim were defined as required by law within 60 days from the date of posting of the Notice of Location. The work of location consisted of making the claim map as provided in N.R.S. § 517.040.

DATED this 31<sup>st</sup> day of January, 2010.

RMP RESOURCES CORP., Locator

By 

Ronald J. Smith, Its agent

## Official Record

Recording requested By  
RMP RESOURCES CORPEureka County - NV  
Mike Rebaleati - Recorder

Fee: \$22.50

Page 1 of 1

RPTT

Recorded By FES

Book- 497 Page- 0272



0214573

AFTER RECORDING, PLEASE RETURN TO:  
RMP Resources Corp.  
ATTN: Land Office - R.J. Smith  
600 Lola St., Ste. 10  
Helena, MT 59601

*The undersigned affirms that this document  
does not contain a social security number.*

## CERTIFICATE OF LOCATION

### LODE MINING CLAIM

NOTICE IS HEREBY GIVEN that **RMP RESOURCES CORP.**, a Nevada corporation and citizen of the United States whose mailing address is 600 Lola Street, Suite 10, Helena, Montana 59601, has located the **BUFF 13** lode mining claim, more particularly described below, on the 20th day of November, 2009.

The claim is approximately 1500 feet long and 600 feet wide, such that 5 feet are claimed in a East direction and 1495 feet in a West direction from the point of discovery (monument of location), at which a Notice of Location was duly posted, together with 300 feet on each side of the monument of location and center line of the claim. The monument of location upon which the Notice of Location was posted is a wood post measuring at least 2" x 2" x 4', set in the ground. The general course of the lode or vein is from the Easterly to the Westerly direction.

The exterior boundaries of the claim are distinctly marked by four wooden posts measuring at least 2" x 2" x 4', set in the ground, one at each corner. The boundaries of the claim are described as follows: Beginning at the northeast corner of the claim, which is corner No. 1,

thence 600 feet south to the SE Corner (Cor. No. 2), thence 1500 feet west to the SW Corner (Cor. No. 3),  
thence 600 feet north to the NW Corner (Cor. No. 4), thence 1500 feet east to the Point of Beginning.

The corners were so marked with the claim number and corner location on the posts on a scribed aluminum tag attached to the post.

#### Bearing:

Corner No. 1 is 8767.4 feet South and 11976.8 feet West of the found GLO brass cap for the SE corner of Section 36, Township 16 North, Range 52 East, M.D.M.

The claim is located within the:

SE $\frac{1}{4}$  of Section 10, and SW $\frac{1}{4}$  of Section 10, Township 15 North, Range 52 East, M.D.M., Eureka County, Nevada.

The boundaries of the claim were defined as required by law within 60 days from the date of posting of the Notice of Location. The work of location consisted of making the claim map as provided in N.R.S. § 517.040.

DATED this 31<sup>st</sup> day of January, 2010.

RMP RESOURCES CORP., Locator

By Ronald J. Smith  
Ronald J. Smith, Its agent

## Official Record

Recording requested By  
RMP RESOURCES CORPEureka County - NV  
Mike Rebaleati - Recorder

Fee \$22.50

Page 1 of 1

RPTT

Recorded By: FES

Book- 497 Page- 0273



0214574

AFTER RECORDING, PLEASE RETURN TO:  
RMP Resources Corp.  
ATTN: Land Office - R.J. Smith  
600 Lola St., Ste. 10  
Helena, MT 59601

*The undersigned affirms that this document  
does not contain a social security number.*

## CERTIFICATE OF LOCATION

### LODE MINING CLAIM

NOTICE IS HEREBY GIVEN that **RMP RESOURCES CORP.**, a Nevada corporation and citizen of the United States whose mailing address is 600 Lola Street, Suite 10, Helena, Montana 59601, has located the **BUFF 14** lode mining claim, more particularly described below, on the 20th day of November, 2009.

The claim is approximately 1500 feet long and 600 feet wide, such that 5 feet are claimed in a East direction and 1495 feet in a West direction from the point of discovery (monument of location), at which a Notice of Location was duly posted, together with 300 feet on each side of the monument of location and center line of the claim. The monument of location upon which the Notice of Location was posted is a wood post measuring at least 2" x 2" x 4', set in the ground. The general course of the lode or vein is from the Easterly to the Westerly direction.

The exterior boundaries of the claim are distinctly marked by four wooden posts measuring at least 2" x 2" x 4', set in the ground, one at each corner. The boundaries of the claim are described as follows: Beginning at the northeast corner of the claim, which is corner No. 1,

thence 600 feet south to the SE Corner (Cor. No. 2), thence 1500 feet west to the SW Corner (Cor. No. 3), thence 600 feet north to the NW Corner (Cor. No. 4), thence 1500 feet east to the Point of Beginning.

The corners were so marked with the claim number and corner location on the posts on a scribed aluminum tag attached to the post.

#### Bearing:

Corner No. 1 is 8167.4 feet South and 11976.8 feet West of the found GLO brass cap for the SE corner of Section 36, Township 16 North, Range 52 East, M.D.M.

The claim is located within the:

SE¼ of Section 10, and SW¼ of Section 10, Township 15 North, Range 52 East, M.D.M., Eureka County, Nevada.

The boundaries of the claim were defined as required by law within 60 days from the date of posting of the Notice of Location. The work of location consisted of making the claim map as provided in N.R.S. § 517.040.

DATED this 3<sup>rd</sup> day of January, 2010.

RMP RESOURCES CORP., Locator

By

Ronald J. Smith, Its agent



## Official Record

Recording requested By  
RMP RESOURCES CORP

Eureka County - NV

Mike Rebaleati - Recorder

Fee \$22.50

Page 1 of 1

RPTT

Recorded By: FES

Book- 497 Page- 0274



0214575

AFTER RECORDING, PLEASE RETURN TO:  
RMP Resources Corp.  
ATTN: Land Office - R.J. Smith  
600 Lola St., Ste. 10  
Helena, MT 59601

*The undersigned affirms that this document  
does not contain a social security number.*

### CERTIFICATE OF LOCATION LODE MINING CLAIM

NOTICE IS HEREBY GIVEN that **RMP RESOURCES CORP.**, a Nevada corporation and citizen of the United States whose mailing address is 600 Lola Street, Suite 10, Helena, Montana 59601, has located the **BUFF 15** lode mining claim, more particularly described below, on the 20th day of November, 2009.

The claim is approximately 1500 feet long and 600 feet wide, such that 5 feet are claimed in a East direction and 1495 feet in a West direction from the point of discovery (monument of location), at which a Notice of Location was duly posted, together with 300 feet on each side of the monument of location and center line of the claim. The monument of location upon which the Notice of Location was posted is a wood post measuring at least 2" x 2" x 4', set in the ground. The general course of the lode or vein is from the Easterly to the Westerly direction.

The exterior boundaries of the claim are distinctly marked by four wooden posts measuring at least 2" x 2" x 4', set in the ground, one at each corner. The boundaries of the claim are described as follows: Beginning at the northeast corner of the claim, which is corner No. 1,

thence 600 feet south to the SE Corner (Cor. No. 2), thence 1500 feet west to the SW Corner (Cor. No. 3), thence 600 feet north to the NW Corner (Cor. No. 4), thence 1500 feet east to the Point of Beginning.

The corners were so marked with the claim number and corner location on the posts on a scribed aluminum tag attached to the post.

**Bearing:**

Corner No. 1 is 7567.4 feet South and 11976.8 feet West of the found GLO brass cap for the SE corner of Section 36, Township 16 North, Range 52 East, M.D.M.

The claim is located within the:

NE $\frac{1}{4}$  of Section 10, SE $\frac{1}{4}$  of Section 10, SW $\frac{1}{4}$  of Section 10, and NW $\frac{1}{4}$  of Section 10, Township 15 North, Range 52 East, M.D.M., Eureka County, Nevada.

The boundaries of the claim were defined as required by law within 60 days from the date of posting of the Notice of Location. The work of location consisted of making the claim map as provided in N.R.S. § 517.040.

DATED this 31<sup>st</sup> day of January, 2010.

RMP RESOURCES CORP., Locator

By 

Ronald J. Smith, Its agent

## Official Record

Recording requested By  
RMP RESOURCES CORP

Eureka County - NV

Mike Rebaleati - Recorder

Fee \$22.50

Page 1 of 1

RPTT.

Recorded By: FES

Book- 497 Page- 0275



0214576

AFTER RECORDING, PLEASE RETURN TO:  
RMP Resources Corp.  
ATTN: Land Office - R.J. Smith  
600 Lola St., Ste. 10  
Helena, MT 59601

*The undersigned affirms that this document  
does not contain a social security number.*

## CERTIFICATE OF LOCATION

### LODE MINING CLAIM

NOTICE IS HEREBY GIVEN that **RMP RESOURCES CORP.**, a Nevada corporation and citizen of the United States whose mailing address is 600 Lola Street, Suite 10, Helena, Montana 59601, has located the **BUFF 21** lode mining claim, more particularly described below, on the 28th day of November, 2009.

The claim is approximately 1500 feet long and 600 feet wide, such that 305 feet are claimed in a South direction and 1195 feet in a North direction from the point of discovery (monument of location), at which a Notice of Location was duly posted, together with 300 feet on each side of the monument of location and center line of the claim. The monument of location upon which the Notice of Location was posted is a wood post measuring at least 2" x 2" x 4', set in the ground. The general course of the lode or vein is from the Northerly to the Southerly direction.

The exterior boundaries of the claim are distinctly marked by four wooden posts measuring at least 2" x 2" x 4', set in the ground, one at each corner. The boundaries of the claim are described as follows: Beginning at the northeast corner of the claim, which is corner No. 1,

thence 1500 feet south to the SE Corner (Cor. No. 2), thence 600 feet west to the SW Corner (Cor. No. 3), thence 1500 feet north to the NW Corner (Cor. No. 4), thence 600 feet east to the Point of Beginning.

The corners were so marked with the claim number and corner location on the posts on a scribed aluminum tag attached to the post.

#### Bearing:

Corner No. 1 is 6367.4 feet South and 12726.8 feet West of the found GLO brass cap for the SE corner of Section 36, Township 16 North, Range 52 East, M.D.M.

The claim is located within the:

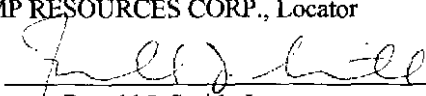
NE¼ of Section 10, and NW¼ of Section 10, Township 15 North, Range 52 East, M.D.M., Eureka County, Nevada.

The boundaries of the claim were defined as required by law within 60 days from the date of posting of the Notice of Location. The work of location consisted of making the claim map as provided in N.R.S. § 517.040.

DATED this 3<sup>rd</sup> day of January, 2010.

RMP RESOURCES CORP., Locator

By

  
Ronald J. Smith, Its agent

**Official Record**Recording requested By  
RMP RESOURCES CORP

Eureka County - NV

Mike Rebaleati - Recorder

Fee: \$22.50

Page 1 of 1

RPTT

Recorded By: FES

Book- 497 Page- 0276



0214577

AFTER RECORDING, PLEASE RETURN TO:  
RMP Resources Corp.  
ATTN: Land Office - R.J. Smith  
600 Lola St., Ste. 10  
Helena, MT 59601

*The undersigned affirms that this document  
does not contain a social security number.*

### **CERTIFICATE OF LOCATION** **LODE MINING CLAIM**

NOTICE IS HEREBY GIVEN that **RMP RESOURCES CORP.**, a Nevada corporation and citizen of the United States whose mailing address is 600 Lola Street, Suite 10, Helena, Montana 59601, has located the **BUFF 40** lode mining claim, more particularly described below, on the 19th day of November, 2009.

The claim is approximately 1500 feet long and 600 feet wide, such that 5 feet are claimed in a South direction and 1495 feet in a North direction from the point of discovery (monument of location), at which a Notice of Location was duly posted, together with 300 feet on each side of the monument of location and center line of the claim. The monument of location upon which the Notice of Location was posted is a wood post measuring at least 2" x 2" x 4', set in the ground. The general course of the lode or vein is from the Northerly to the Southerly direction.

The exterior boundaries of the claim are distinctly marked by four wooden posts measuring at least 2" x 2" x 4', set in the ground, one at each corner. The boundaries of the claim are described as follows: Beginning at the northeast corner of the claim, which is corner No. 1,

thence 1500 feet south to the SE Corner (Cor. No. 2), thence 600 feet west to the SW Corner (Cor. No. 3),  
thence 1500 feet north to the NW Corner (Cor. No. 4), thence 600 feet east to the Point of Beginning.

The corners were so marked with the claim number and corner location on the posts on a scribed aluminum tag attached to the post.

Bearing:

Corner No. 1 is 5775.4 feet South and 9888.8 feet West of the found GLO brass cap for the SE corner of Section 36, Township 16 North, Range 52 East, M.D.M.

The claim is located within the:

NW¼ of Section 11, Township 15 North, Range 52 East, M.D.M., Eureka County, Nevada.

The boundaries of the claim were defined as required by law within 60 days from the date of posting of the Notice of Location. The work of location consisted of making the claim map as provided in N.R.S. § 517.040.

DATED this 31<sup>st</sup> day of January, 2010.

RMP RESOURCES CORP., Locator

By Ronald J. Smith

Ronald J. Smith, Its agent

**Official Record**Recording requested By  
RMP RESOURCES CORP

Eureka County - NV

Mike Rebaleati - Recorder

Fee: \$22.50

Page 1 of 1

RPTT.

Recorded By: FES

Book- 497 Page- 0277



0214578

AFTER RECORDING, PLEASE RETURN TO:

RMP Resources Corp.

ATTN: Land Office - R.J. Smith

600 Lola St., Ste. 10

Helena, MT 59601

*The undersigned affirms that this document  
does not contain a social security number.*

## **CERTIFICATE OF LOCATION**

### **LODE MINING CLAIM**

NOTICE IS HEREBY GIVEN that **RMP RESOURCES CORP.**, a Nevada corporation and citizen of the United States whose mailing address is 600 Lola Street, Suite 10, Helena, Montana 59601, has located the **BUFF 42** lode mining claim, more particularly described below, on the 28th day of November, 2009.

The claim is approximately 1500 feet long and 600 feet wide, such that 5 feet are claimed in a East direction and 1495 feet in a West direction from the point of discovery (monument of location), at which a Notice of Location was duly posted, together with 300 feet on each side of the monument of location and center line of the claim. The monument of location upon which the Notice of Location was posted is a wood post measuring at least 2" x 2" x 4', set in the ground. The general course of the lode or vein is from the Easterly to the Westerly direction.

The exterior boundaries of the claim are distinctly marked by four wooden posts measuring at least 2" x 2" x 4', set in the ground, one at each corner. The boundaries of the claim are described as follows: Beginning at the northeast corner of the claim, which is corner No. 1,

thence 600 feet south to the SE Corner (Cor. No. 2), thence 1500 feet west to the SW Corner (Cor. No. 3),  
thence 600 feet north to the NW Corner (Cor. No. 4), thence 1500 feet east to the Point of Beginning.

The corners were so marked with the claim number and corner location on the posts on a scribed aluminum tag attached to the post.

Bearing:

Corner No. 1 is 6975.4 feet South and 8388.8 feet West of the found GLO brass cap for the SE corner of Section 36, Township 16 North, Range 52 East, M.D.M.

The claim is located within the:


NW¼ of Section 11, Township 15 North, Range 52 East, M.D.M., Eureka County, Nevada.

The boundaries of the claim were defined as required by law within 60 days from the date of posting of the Notice of Location. The work of location consisted of making the claim map as provided in N.R.S. § 517.040.

DATED this 31st day of January, 2010.

RMP RESOURCES CORP., Locator

By

  
Ronald J. Smith, Its agent

## Official Record

Recording requested By  
RMP RESOURCES CORPEureka County - NV  
Mike Rebaleati - Recorder

Fee: \$22.50

Page 1 of 1

RPTT:

Recorded By: FES

Book- 497 Page- 0278

AFTER RECORDING, PLEASE RETURN TO:  
RMP Resources Corp.  
ATTN: Land Office - R.J. Smith  
600 Lola St., Ste. 10  
Helena, MT 59601



*The undersigned affirms that this document  
does not contain a social security number.*

**CERTIFICATE OF LOCATION**  
**LODE MINING CLAIM**

NOTICE IS HEREBY GIVEN that **RMP RESOURCES CORP.**, a Nevada corporation and citizen of the United States whose mailing address is 600 Lola Street, Suite 10, Helena, Montana 59601, has located the **BUFF 50** lode mining claim, more particularly described below, on the 28th day of November, 2009.

The claim is approximately 1500 feet long and 600 feet wide, such that 5 feet are claimed in a East direction and 1495 feet in a West direction from the point of discovery (monument of location), at which a Notice of Location was duly posted, together with 300 feet on each side of the monument of location and center line of the claim. The monument of location upon which the Notice of Location was posted is a wood post measuring at least 2" x 2" x 4', set in the ground. The general course of the lode or vein is from the Easterly to the Westerly direction.

The exterior boundaries of the claim are distinctly marked by four wooden posts measuring at least 2" x 2" x 4', set in the ground, one at each corner. The boundaries of the claim are described as follows: Beginning at the northeast corner of the claim, which is corner No. 1,

thence 600 feet south to the SE Corner (Cor. No. 2), thence 1500 feet west to the SW Corner (Cor. No. 3), thence 600 feet north to the NW Corner (Cor. No. 4), thence 1500 feet east to the Point of Beginning.

The corners were so marked with the claim number and corner location on the posts on a scribed aluminum tag attached to the post.

Bearing:

Corner No. 1 is 6375.4 feet South and 8388.8 feet West of the found GLO brass cap for the SE corner of Section 36, Township 16 North, Range 52 East, M.D.M.

The claim is located within the:

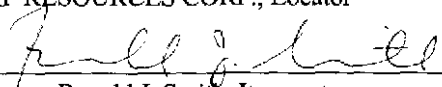
NW¼ of Section 11, Township 15 North, Range 52 East, M.D.M., Eureka County, Nevada.

The boundaries of the claim were defined as required by law within 60 days from the date of posting of the Notice of Location. The work of location consisted of making the claim map as provided in N.R.S. § 517.040.

DATED this 31<sup>st</sup> day of January, 2010.

RMP RESOURCES CORP., Locator

By

  
Ronald J. Smith, Its agent

**Official Record**Recording requested By  
RMP RESOURCES CORP

Eureka County - NV

Mike Rebaleati - Recorder

Fee: \$22.50

Page 1 of 1

RPTT:

Recorded By FES

Book- 497 Page- 0279

AFTER RECORDING, PLEASE RETURN TO:

RMP Resources Corp.

ATTN: Land Office - R.J. Smith

600 Lola St., Ste. 10

Helena, MT 59601



*The undersigned affirms that this document  
does not contain a social security number.*

## **CERTIFICATE OF LOCATION**

### **LODE MINING CLAIM**

NOTICE IS HEREBY GIVEN that **RMP RESOURCES CORP.**, a Nevada corporation and citizen of the United States whose mailing address is 600 Lola Street, Suite 10, Helena, Montana 59601, has located the **BUFF 52** lode mining claim, more particularly described below, on the 28th day of November, 2009.

The claim is approximately 1500 feet long and 600 feet wide, such that 5 feet are claimed in a East direction and 1495 feet in a West direction from the point of discovery (monument of location), at which a Notice of Location was duly posted, together with 300 feet on each side of the monument of location and center line of the claim. The monument of location upon which the Notice of Location was posted is a wood post measuring at least 2" x 2" x 4', set in the ground. The general course of the lode or vein is from the Easterly to the Westerly direction.

The exterior boundaries of the claim are distinctly marked by four wooden posts measuring at least 2" x 2" x 4', set in the ground, one at each corner. The boundaries of the claim are described as follows: Beginning at the northeast corner of the claim, which is corner No. 1,

thence 600 feet south to the SE Corner (Cor. No. 2), thence 1500 feet west to the SW Corner (Cor. No. 3), thence 600 feet north to the NW Corner (Cor. No. 4), thence 1500 feet east to the Point of Beginning.

The corners were so marked with the claim number and corner location on the posts on a scribed aluminum tag attached to the post.

Bearing:

Corner No. 1 is 5775.4 feet South and 8388.8 feet West of the found GLO brass cap for the SE corner of Section 36, Township 16 North, Range 52 East, M.D.M.

The claim is located within the:

NW¼ of Section 11, Township 15 North, Range 52 East, M.D.M., Eureka County, Nevada.

The boundaries of the claim were defined as required by law within 60 days from the date of posting of the Notice of Location. The work of location consisted of making the claim map as provided in N.R.S. § 517.040.

DATED this 31<sup>st</sup> day of January, 2010.

RMP RESOURCES CORP., Locator

By Ronald J. Smith

Ronald J. Smith, Its agent



## Official Record

Recording requested By  
RMP RESOURCES CORP

Eureka County - NV

Mike Rebaleati - Recorder

Fee \$22.50

Page 1 of 1

RPTT:

Recorded By FES

Book- 497 Page- 0280



0214581

AFTER RECORDING, PLEASE RETURN TO:  
RMP Resources Corp.  
ATTN: Land Office - R.J. Smith  
600 Lola St., Ste. 10  
Helena, MT 59601

*The undersigned affirms that this document  
does not contain a social security number.*

### CERTIFICATE OF LOCATION LODE MINING CLAIM

NOTICE IS HEREBY GIVEN that **RMP RESOURCES CORP.**, a Nevada corporation and citizen of the United States whose mailing address is 600 Lola Street, Suite 10, Helena, Montana 59601, has located the **BUFF 54** lode mining claim, more particularly described below, on the 28th day of November, 2009.

The claim is approximately 1500 feet long and 600 feet wide, such that 5 feet are claimed in a East direction and 1495 feet in a West direction from the point of discovery (monument of location), at which a Notice of Location was duly posted, together with 300 feet on each side of the monument of location and center line of the claim. The monument of location upon which the Notice of Location was posted is a wood post measuring at least 2" x 2" x 4", set in the ground. The general course of the lode or vein is from the Easterly to the Westerly direction.

The exterior boundaries of the claim are distinctly marked by four wooden posts measuring at least 2" x 2" x 4", set in the ground, one at each corner. The boundaries of the claim are described as follows: Beginning at the northeast corner of the claim, which is corner No. 1,

thence 600 feet south to the SE Corner (Cor. No. 2), thence 1500 feet west to the SW Corner (Cor. No. 3),  
thence 600 feet north to the NW Corner (Cor. No. 4), thence 1500 feet east to the Point of Beginning.

The corners were so marked with the claim number and corner location on the posts on a scribed aluminum tag attached to the post.

Bearing:

Corner No. 1 is 5175.4 feet South and 8388.8 feet West of the found GLO brass cap for the SE corner of Section 36, Township 16 North, Range 52 East, M.D.M.

The claim is located within the:

SW¼ of Section 2, and NW¼ of Section 11, Township 15 North, Range 52 East, M.D.M., Eureka County, Nevada.

The boundaries of the claim were defined as required by law within 60 days from the date of posting of the Notice of Location. The work of location consisted of making the claim map as provided in N.R.S. § 517.040.

DATED this 31<sup>st</sup> day of January, 2010.

RMP RESOURCES CORP., Locator

By Ronald J. Smith

Ronald J. Smith, Its agent

**Official Record**Recording requested By  
RMP RESOURCES CORP

Eureka County - NV

Mike Rebaleati - Recorder

Fee \$22.50

Page 1 of 1

RPTT:

Recorded By: FES

Book- 497 Page- 0281

AFTER RECORDING, PLEASE RETURN TO:

RMP Resources Corp.

ATTN: Land Office - R.J. Smith

600 Lola St., Ste. 10

Helena, MT 59601



0214582

*The undersigned affirms that this document  
does not contain a social security number.*

## **CERTIFICATE OF LOCATION**

### **LODE MINING CLAIM**

NOTICE IS HEREBY GIVEN that **RMP RESOURCES CORP.**, a Nevada corporation and citizen of the United States whose mailing address is 600 Lola Street, Suite 10, Helena, Montana 59601, has located the **BUFF 56** lode mining claim, more particularly described below, on the 28th day of November, 2009.

The claim is approximately 1500 feet long and 600 feet wide, such that 5 feet are claimed in a East direction and 1495 feet in a West direction from the point of discovery (monument of location), at which a Notice of Location was duly posted, together with 300 feet on each side of the monument of location and center line of the claim. The monument of location upon which the Notice of Location was posted is a wood post measuring at least 2" x 2" x 4', set in the ground. The general course of the lode or vein is from the Easterly to the Westerly direction.

The exterior boundaries of the claim are distinctly marked by four wooden posts measuring at least 2" x 2" x 4', set in the ground, one at each corner. The boundaries of the claim are described as follows: Beginning at the northeast corner of the claim, which is corner No. 1,

thence 600 feet south to the SE Corner (Cor. No. 2), thence 1500 feet west to the SW Corner (Cor. No. 3), thence 600 feet north to the NW Corner (Cor. No. 4), thence 1500 feet east to the Point of Beginning.

The corners were so marked with the claim number and corner location on the posts on a scribed aluminum tag attached to the post.

**Bearing:**

Corner No. 1 is 4575.4 feet South and 8388.8 feet West of the found GLO brass cap for the SE corner of Section 36, Township 16 North, Range 52 East, M.D.M.

The claim is located within the:

SW¼ of Section 2, Township 15 North, Range 52 East, M.D.M., Eureka County, Nevada.

The boundaries of the claim were defined as required by law within 60 days from the date of posting of the Notice of Location. The work of location consisted of making the claim map as provided in N.R.S. § 517.040.

DATED this 31<sup>st</sup> day of January, 2010.

RMP RESOURCES CORP., Locator

By Ronald J. Smith

Ronald J. Smith, Its agent

## Official Record

Recording requested By  
RMP RESOURCES CORP

Eureka County - NV

Mike Rebaleati - Recorder

Fee: \$22.50

Page 1 of 1

RPTT.

Recorded By FES

Book- 497 Page- 0282



0214583

AFTER RECORDING, PLEASE RETURN TO:

RMP Resources Corp.

ATTN: Land Office - R.J. Smith

600 Lola St., Ste. 10

Helena, MT 59601

*The undersigned affirms that this document  
does not contain a social security number.*

## CERTIFICATE OF LOCATION

### LODE MINING CLAIM

NOTICE IS HEREBY GIVEN that **RMP RESOURCES CORP.**, a Nevada corporation and citizen of the United States whose mailing address is 600 Lola Street, Suite 10, Helena, Montana 59601, has located the **BUFF 58** lode mining claim, more particularly described below, on the 28th day of November, 2009.

The claim is approximately 1500 feet long and 600 feet wide, such that 5 feet are claimed in a East direction and 1495 feet in a West direction from the point of discovery (monument of location), at which a Notice of Location was duly posted, together with 300 feet on each side of the monument of location and center line of the claim. The monument of location upon which the Notice of Location was posted is a wood post measuring at least 2" x 2" x 4', set in the ground. The general course of the lode or vein is from the Easterly to the Westerly direction.

The exterior boundaries of the claim are distinctly marked by four wooden posts measuring at least 2" x 2" x 4', set in the ground, one at each corner. The boundaries of the claim are described as follows: Beginning at the northeast corner of the claim, which is corner No. 1,

thence 600 feet south to the SE Corner (Cor. No. 2), thence 1500 feet west to the SW Corner (Cor. No. 3),  
thence 600 feet north to the NW Corner (Cor. No. 4), thence 1500 feet east to the Point of Beginning.

The corners were so marked with the claim number and corner location on the posts on a scribed aluminum tag attached to the post.

#### Bearing:

Corner No. 1 is 3975.4 feet South and 8388.8 feet West of the found GLO brass cap for the SE corner of Section 36, Township 16 North, Range 52 East, M.D.M.

The claim is located within the:

SW¼ of Section 2, Township 15 North, Range 52 East, M.D.M., Eureka County, Nevada.

The boundaries of the claim were defined as required by law within 60 days from the date of posting of the Notice of Location. The work of location consisted of making the claim map as provided in N.R.S. § 517.040.

DATED this 31<sup>st</sup> day of January, 2010.

RMP RESOURCES CORP., Locator

By Ronald J. Smith

Ronald J. Smith, Its agent

**Official Record**Recording requested By  
RMP RESOURCES CORP

Eureka County - NV

Mike Rebaleati - Recorder

Fee \$22.50

Page 1 of 1

RPTT

Recorded By: FES

Book- 497 Page- 0283



0214584

AFTER RECORDING, PLEASE RETURN TO:

RMP Resources Corp.

ATTN: Land Office - R.J. Smith

600 Lola St., Ste. 10

Helena, MT 59601

*The undersigned affirms that this document  
does not contain a social security number.*

### **CERTIFICATE OF LOCATION**

#### **LODE MINING CLAIM**

NOTICE IS HEREBY GIVEN that **RMP RESOURCES CORP.**, a Nevada corporation and citizen of the United States whose mailing address is 600 Lola Street, Suite 10, Helena, Montana 59601, has located the **BUFF 60** lode mining claim, more particularly described below, on the 28th day of November, 2009.

The claim is approximately 1500 feet long and 600 feet wide, such that 5 feet are claimed in a East direction and 1495 feet in a West direction from the point of discovery (monument of location), at which a Notice of Location was duly posted, together with 300 feet on each side of the monument of location and center line of the claim. The monument of location upon which the Notice of Location was posted is a wood post measuring at least 2" x 2" x 4', set in the ground. The general course of the lode or vein is from the Easterly to the Westerly direction.

The exterior boundaries of the claim are distinctly marked by four wooden posts measuring at least 2" x 2" x 4', set in the ground, one at each corner. The boundaries of the claim are described as follows: Beginning at the northeast corner of the claim, which is corner No. 1,

thence 600 feet south to the SE Corner (Cor. No. 2), thence 1500 feet west to the SW Corner (Cor. No. 3),  
thence 600 feet north to the NW Corner (Cor. No. 4), thence 1500 feet east to the Point of Beginning.

The corners were so marked with the claim number and corner location on the posts on a scribed aluminum tag attached to the post.

Bearing:

Corner No. 1 is 3375.4 feet South and 8388.8 feet West of the found GLO brass cap for the SE corner of Section 36, Township 16 North, Range 52 East, M.D.M.

The claim is located within the:

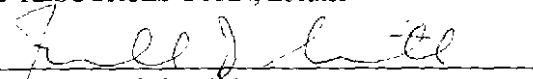
SW $\frac{1}{4}$  of Section 2, Township 15 North, Range 52 East, M.D.M., Eureka County, Nevada.

The boundaries of the claim were defined as required by law within 60 days from the date of posting of the Notice of Location. The work of location consisted of making the claim map as provided in N.R.S. § 517.040.

DATED this 31<sup>st</sup> day of January, 2010.

RMP RESOURCES CORP., Locator

By

  
Ronald J. Smith, Its agent