

03/02/2010

04:09 PM

**Official Record**Recording requested By  
MIRANDA USA INCEureka County - NV  
Mike Rebaleati - Recorder

Fee: \$22.50

Page 1 of 1

RPTT

Recorded By: FES

Book- 498 Page- 0064

**CERTIFICATE OF LOCATION  
LODE MINING CLAIM****TO ALL WHOM IT MAY CONCERN:**

The undersigned hereby certifies that he has caused to be located the  
NC 1 Lode Mining Claim in the following quarter sections(s):

<u>1/4</u>	<u>Section</u>	<u>Township</u>	<u>Range</u>	<u>Meridian</u>
Sw	31	24 North	50 East	Mount Diablo
		24 North	50 East	Mount Diablo
Se	36	24 North	49 East	Mount Diablo
		24 North	49 East	Mount Diablo



in Eureka County, Nevada, on the 11 day of January, 2010

Name and mailing address of locator is: **Miranda U.S.A., Inc.**  
310 Silver St.  
Elko, Nevada  
89801

The Claim is approximately 1500 feet long and 600 feet wide, such that 10 feet are claimed in a East direction and 1490 feet in an West direction from the point of discovery (monument of location), at which the Notice of Location was posted, together with 300 feet on each side of the monument of location and center line of the Claim. The general course of the lode or vein is from the east to the west direction.

The number, location and markings on each corner monument- are as follows:


<u>Location</u>	<u>Markings</u>	<u>Description</u>
No. 1: Northwest Corner	NW Corner	1-1/2" x 1-1/2" x 4' wooden post
No. 2: Northeast Corner	NE Corner	1-1/2" x 1-1/2" x 4' wooden post
No. 3: Southeast Corner	SE Corner	1-1/2" x 1-1/2" x 4' wooden post
No. 4: Southwest Corner	SW Corner	1-1/2" x 1-1/2" x 4' wooden post

As erected on the ground, each corner monument is marked by scribed metal tags with the claim name and number and corner description as described above.

The work of location consisted of making a claim map as provided in NRS 517.040.

Dated this 10 day of February, 2010.

SIGNATURE OF LOCATOR:

By   
Owner, Claimant, or Agent Signature

Brian R Cellura  
Owner, Claimant, or Agent Name (printed)

**Official Record**Recording requested By  
MIRANDA USA INC

Eureka County - NV

Mike Rebaleati - Recorder

Fee: \$22.50

Page 1 of 1

RPTT:

Recorded By: FES

Book- 498 Page- 0065

**CERTIFICATE OF LOCATION  
LODE MINING CLAIM****TO ALL WHOM IT MAY CONCERN:**

The undersigned hereby certifies that he has caused to be located the  
NC 2 Lode Mining Claim in the following quarter sections(s):

<u>1/4</u>	<u>Section</u>	<u>Township</u>	<u>Range</u>	<u>Meridian</u>
Sw	31	24 North	50 East	Mount Diablo
		24 North	50 East	Mount Diablo
				Mount Diablo
				Mount Diablo



0214636

in Eureka County, Nevada, on the 11 day of January, 2010

Name and mailing address of locator is: **Miranda U.S.A., Inc.**  
310 Silver St.  
Elko, Nevada  
89801

The Claim is approximately 1500 feet long and 600 feet wide, such that 10 feet are claimed in a West direction and 1490 feet in an East direction from the point of discovery (monument of location), at which the Notice of Location was posted, together with 300 feet on each side of the monument of location and center line of the Claim. The general course of the lode or vein is from the east to the west direction.

The number, location and markings on each corner monument- are as follows:


<u>Location</u>	<u>Markings</u>	<u>Description</u>
No. 1: Northwest Corner	NW Corner	1-1/2" x 1-1/2" x 4' wooden post
No. 2: Northeast Corner	NE Corner	1-1/2" x 1-1/2" x 4' wooden post
No. 3: Southeast Corner	SE Corner	1-1/2" x 1-1/2" x 4' wooden post
No. 4: Southwest Corner	SW Corner	1-1/2" x 1-1/2" x 4' wooden post

As erected on the ground, each corner monument is marked by scribed metal tags with the claim name and number and corner description as described above.

The work of location consisted of making a claim map as provided in NRS 517.040.

Dated this 10 day of February, 2010.

SIGNATURE OF LOCATOR:

By   
Owner, Claimant, or Agent Signature

Brian R Cellura  
Owner, Claimant, or Agent Name (printed)

03/02/2010

04:09 PM

**Official Record**Recording requested By  
MIRANDA USA INC

Eureka County - NV

Mike Rebaleati - Recorder

Fee: \$22.50

Page 1 of 1

RPTT:

Recorded By: FES

Book- 498 Page- 0066

**CERTIFICATE OF LOCATION  
LODE MINING CLAIM****TO ALL WHOM IT MAY CONCERN:**

The undersigned hereby certifies that he has caused to be located the  
NC 3 Lode Mining Claim in the following quarter sections(s):

<u>1/4</u>	<u>Section</u>	<u>Township</u>	<u>Range</u>	<u>Meridian</u>
Sw	31	24 North	50 East	Mount Diablo
		24 North	50 East	Mount Diablo
Se	36	24 North	49 East	Mount Diablo
		24 North	49 East	Mount Diablo



0214637

in Eureka County, Nevada, on the 11 day of January, 2010

Name and mailing address of locator is: **Miranda U.S.A., Inc.**  
310 Silver St.  
Elko, Nevada  
89801

The Claim is approximately 1500 feet long and 600 feet wide, such that 10 feet are claimed in a East direction and 1490 feet in an West direction from the point of discovery (monument of location), at which the Notice of Location was posted, together with 300 feet on each side of the monument of location and center line of the Claim. The general course of the lode or vein is from the east to the west direction.

The number, location and markings on each corner monument- are as follows:

<u>Location</u>	<u>Markings</u>	<u>Description</u>
No. 1: Northwest Corner	NW Corner	1-1/2" x 1-1/2" x 4' wooden post
No. 2: Northeast Corner	NE Corner	1-1/2" x 1-1/2" x 4' wooden post
No. 3: Southeast Corner	SE Corner	1-1/2" x 1-1/2" x 4' wooden post
No. 4: Southwest Corner	SW Corner	1-1/2" x 1-1/2" x 4' wooden post

As erected on the ground, each corner monument is marked by scribed metal tags with the claim name and number and corner description as described above.

The work of location consisted of making a claim map as provided in NRS 517.040.

Dated this 10 day of February, 2010.

SIGNATURE OF LOCATOR:

By

  
Owner, Claimant, or Agent Signature

Brian R Cellura

Owner, Claimant, or Agent Name (printed)

03/02/2010

04:09 PM

**Official Record**Recording requested By  
MIRANDA USA INCEureka County - NV  
Mike Rebaleati - Recorder

Fee: \$22.50

Page 1 of 1

RPTT:

Recorded By: FES

Book- 498 Page- 0067

**CERTIFICATE OF LOCATION  
LODE MINING CLAIM****TO ALL WHOM IT MAY CONCERN:**

The undersigned hereby certifies that he has caused to be located the  
NC 4 Lode Mining Claim in the following quarter sections(s):

<u>1/4</u>	<u>Section</u>	<u>Township</u>	<u>Range</u>	<u>Meridian</u>
Sw	31	24 North	50 East	Mount Diablo
		24 North	50 East	Mount Diablo
				Mount Diablo
				Mount Diablo



0214638

in Eureka County, Nevada, on the 11 day of January, 2010

Name and mailing address of locator is: **Miranda U.S.A., Inc.**  
310 Silver St.  
Elko, Nevada  
89801

The Claim is approximately 1500 feet long and 600 feet wide, such that 10 feet are claimed in a West direction and 1490 feet in an East direction from the point of discovery (monument of location), at which the Notice of Location was posted, together with 300 feet on each side of the monument of location and center line of the Claim. The general course of the lode or vein is from the east to the west direction.

The number, location and markings on each corner monument- are as follows:


<u>Location</u>	<u>Markings</u>	<u>Description</u>
No. 1: Northwest Corner	NW Corner	1-1/2" x 1-1/2" x 4' wooden post
No. 2: Northeast Corner	NE Corner	1-1/2" x 1-1/2" x 4' wooden post
No. 3: Southeast Corner	SE Corner	1-1/2" x 1-1/2" x 4' wooden post
No. 4: Southwest Corner	SW Corner	1-1/2" x 1-1/2" x 4' wooden post

As erected on the ground, each corner monument is marked by scribed metal tags with the claim name and number and corner description as described above.

The work of location consisted of making a claim map as provided in NRS 517.040.

Dated this 10 day of February, 2010.

**SIGNATURE OF LOCATOR:**

By   
Owner, Claimant, or Agent Signature

Brian R Cellura  
Owner, Claimant, or Agent Name (printed)

03/02/2010

04:09 PM

**Official Record**Recording requested By  
MIRANDA USA INC

Eureka County - NV

Mike Rebaleati - Recorder

Fee: \$22.50

Page 1 of 1

RPTT:

Recorded By: FES

Book- 498 Page- 0058

**CERTIFICATE OF LOCATION  
LODE MINING CLAIM****TO ALL WHOM IT MAY CONCERN:**

The undersigned hereby certifies that he has caused to be located the  
NC 5 Lode Mining Claim in the following quarter sections(s):

<u>1/4</u>	<u>Section</u>	<u>Township</u>	<u>Range</u>	<u>Meridian</u>
Sw	31	24 North	50 East	Mount Diablo
		24 North	50 East	Mount Diablo
Se	36	24 North	49 East	Mount Diablo
		24 North	49 East	Mount Diablo

in Eureka County, Nevada, on the 11 day of January, 2010

Name and mailing address of locator is: **Miranda U.S.A., Inc.**  
310 Silver St.  
Elko, Nevada  
89801

The Claim is approximately 1500 feet long and 600 feet wide, such that 10 feet are claimed in a East direction and 1490 feet in an West direction from the point of discovery (monument of location), at which the Notice of Location was posted, together with 300 feet on each side of the monument of location and center line of the Claim. The general course of the lode or vein is from the east to the west direction.

The number, location and markings on each corner monument- are as follows:

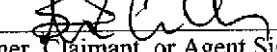
<u>Location</u>	<u>Markings</u>	<u>Description</u>
No. 1: Northwest Corner	NW Corner	1-1/2" x 1-1/2" x 4' wooden post
No. 2: Northeast Corner	NE Corner	1-1/2" x 1-1/2" x 4' wooden post
No. 3: Southeast Corner	SE Corner	1-1/2" x 1-1/2" x 4' wooden post
No. 4: Southwest Corner	SW Corner	1-1/2" x 1-1/2" x 4' wooden post

As erected on the ground, each corner monument is marked by scribed metal tags with the claim name and number and corner description as described above.

The work of location consisted of making a claim map as provided in NRS 517.040.

Dated this 10 day of February, 2010.

SIGNATURE OF LOCATOR:

By   
Owner, Claimant, or Agent Signature

Brian R Cellura  
Owner, Claimant, or Agent Name (printed)



0214639

03/02/2010

04:09 PM

**Official Record**Recording requested By  
MIRANDA USA INC

Eureka County - NV

Mike Rebaleati - Recorder

Fee: \$22.50

Page 1 of 1

RPTT:

Recorded By: FES

Book- 498 Page- 0069

**CERTIFICATE OF LOCATION  
LODE MINING CLAIM****TO ALL WHOM IT MAY CONCERN:**

The undersigned hereby certifies that he has caused to be located the  
NC 6 Lode Mining Claim in the following quarter sections(s):

<u>1/4</u>	<u>Section</u>	<u>Township</u>	<u>Range</u>	<u>Meridian</u>
Sw	31	24 North	50 East	Mount Diablo
		24 North	50 East	Mount Diablo
				Mount Diablo
				Mount Diablo



in Eureka County, Nevada, on the 11 day of January, 2010

Name and mailing address of locator is: **Miranda U.S.A., Inc.**  
310 Silver St.  
Elko, Nevada  
89801

The Claim is approximately 1500 feet long and 600 feet wide, such that 10 feet are claimed in a West direction and 1490 feet in an East direction from the point of discovery (monument of location), at which the Notice of Location was posted, together with 300 feet on each side of the monument of location and center line of the Claim. The general course of the lode or vein is from the east to the west direction.

The number, location and markings on each corner monument- are as follows:


<u>Location</u>	<u>Markings</u>	<u>Description</u>
No. 1: Northwest Corner	NW Corner	1-1/2" x 1-1/2" x 4' wooden post
No. 2: Northeast Corner	NE Corner	1-1/2" x 1-1/2" x 4' wooden post
No. 3: Southeast Corner	SE Corner	1-1/2" x 1-1/2" x 4' wooden post
No. 4: Southwest Corner	SW Corner	1-1/2" x 1-1/2" x 4' wooden post

As erected on the ground, each corner monument is marked by scribed metal tags with the claim name and number and corner description as described above.

The work of location consisted of making a claim map as provided in NRS 517.040.

Dated this 10 day of February, 2010.

**SIGNATURE OF LOCATOR:**

By   
Owner, Claimant, or Agent Signature

Brian R Cellura  
Owner, Claimant, or Agent Name (printed)

03/02/2010

04:09 PM

**Official Record**Recording requested By  
MIRANDA USA INC

Eureka County - NV

Mike Rebaleati - Recorder

Fee: \$22.50

Page 1 of 1

RPTT.

Recorded By: FES

Book- 498 Page- 0070

**CERTIFICATE OF LOCATION  
LODE MINING CLAIM****TO ALL WHOM IT MAY CONCERN:**

The undersigned hereby certifies that he has caused to be located the  
NC 7 Lode Mining Claim in the following quarter sections(s):

<u>1/4</u>	<u>Section</u>	<u>Township</u>	<u>Range</u>	<u>Meridian</u>
Sw	31	24 North	50 East	Mount Diablo
		24 North	50 East	Mount Diablo
Se	36	24 North	49 East	Mount Diablo
		24 North	49 East	Mount Diablo



in Eureka County, Nevada, on the 11 day of January, 2010

Name and mailing address of locator is: **Miranda U.S.A., Inc.**  
310 Silver St.  
Elko, Nevada  
89801

The Claim is approximately 1500 feet long and 600 feet wide, such that 10 feet are claimed in a East direction and 1490 feet in an West direction from the point of discovery (monument of location), at which the Notice of Location was posted, together with 300 feet on each side of the monument of location and center line of the Claim. The general course of the lode or vein is from the east to the west direction.

The number, location and markings on each corner monument- are as follows:


<u>Location</u>	<u>Markings</u>	<u>Description</u>
No. 1: Northwest Corner	NW Corner	1-1/2" x 1-1/2" x 4' wooden post
No. 2: Northeast Corner	NE Corner	1-1/2" x 1-1/2" x 4' wooden post
No. 3: Southeast Corner	SE Corner	1-1/2" x 1-1/2" x 4' wooden post
No. 4: Southwest Corner	SW Corner	1-1/2" x 1-1/2" x 4' wooden post

As erected on the ground, each corner monument is marked by scribed metal tags with the claim name and number and corner description as described above.

The work of location consisted of making a claim map as provided in NRS 517.040.

Dated this 10 day of February, 2010.

**SIGNATURE OF LOCATOR:**

By   
Owner, Claimant, or Agent Signature

Brian R Cellura  
Owner, Claimant, or Agent Name (printed)



03/02/2010

04:09 PM

## Official Record

Recording requested By  
MIRANDA USA INC

Eureka County - NV

Mike Rebaleati - Recorder

Fee: \$22.50

Page 1 of 1

RPTT:

Recorded By: FES

Book- 498 Page- 0071



0214642

CERTIFICATE OF LOCATION  
LODE MINING CLAIM

## TO ALL WHOM IT MAY CONCERN:

The undersigned hereby certifies that he has caused to be located the  
NC 8 Lode Mining Claim in the following quarter sections(s):

<u>1/4</u>	<u>Section</u>	<u>Township</u>	<u>Range</u>	<u>Meridian</u>
Sw	31	24 North	50 East	Mount Diablo
		24 North	50 East	Mount Diablo
				Mount Diablo
				Mount Diablo

in Eureka County, Nevada, on the 11 day of January, 2010

Name and mailing address of locator is: **Miranda U.S.A., Inc.**  
310 Silver St.  
Elko, Nevada  
89801

The Claim is approximately 1500 feet long and 600 feet wide, such that 10 feet are claimed in a West direction and 1490 feet in an East direction from the point of discovery (monument of location), at which the Notice of Location was posted, together with 300 feet on each side of the monument of location and center line of the Claim. The general course of the lode or vein is from the east to the west direction.

The number, location and markings on each corner monument- are as follows:

<u>Location</u>	<u>Markings</u>	<u>Description</u>
No. 1: Northwest Corner	NW Corner	1-1/2" x 1-1/2" x 4' wooden post
No. 2: Northeast Corner	NE Corner	1-1/2" x 1-1/2" x 4' wooden post
No. 3: Southeast Corner	SE Corner	1-1/2" x 1-1/2" x 4' wooden post
No. 4: Southwest Corner	SW Corner	1-1/2" x 1-1/2" x 4' wooden post

As erected on the ground, each corner monument is marked by scribed metal tags with the claim name and number and corner description as described above.

The work of location consisted of making a claim map as provided in NRS 517.040.

Dated this 10 day of February, 2010.

SIGNATURE OF LOCATOR:

By

  
Owner, Claimant, or Agent Signature

Brian R Cellura

Owner, Claimant, or Agent Name (printed)



03/02/2010

04:09 PM

**Official Record**Recording requested By  
MIRANDA USA INC

Eureka County - NV

Mike Rebaleati - Recorder

Fee: \$22.50

Page 1 of 1

RPTT:

Recorded By: FES

Book- 498 Page- 0072

**CERTIFICATE OF LOCATION  
LODE MINING CLAIM****TO ALL WHOM IT MAY CONCERN:**

The undersigned hereby certifies that he has caused to be located the  
NC 9 Lode Mining Claim in the following quarter sections(s):

<u>1/4</u>	<u>Section</u>	<u>Township</u>	<u>Range</u>	<u>Meridian</u>
Nw	31	24 North	50 East	Mount Diablo
Sw	31	24 North	50 East	Mount Diablo
Ne	36	24 North	49 East	Mount Diablo
Se	36	24 North	49 East	Mount Diablo



in Eureka County, Nevada, on the 11 day of January, 2010

Name and mailing address of locator is: **Miranda U.S.A., Inc.**  
310 Silver St.  
Elko, Nevada  
89801

The Claim is approximately 1500 feet long and 600 feet wide, such that 10 feet are claimed in a East direction and 1490 feet in an West direction from the point of discovery (monument of location), at which the Notice of Location was posted, together with 300 feet on each side of the monument of location and center line of the Claim. The general course of the lode or vein is from the east to the west direction.

The number, location and markings on each corner monument- are as follows:

<u>Location</u>	<u>Markings</u>	<u>Description</u>
No. 1: Northwest Corner	NW Corner	1-1/2" x 1-1/2" x 4' wooden post
No. 2: Northeast Corner	NE Corner	1-1/2" x 1-1/2" x 4' wooden post
No. 3: Southeast Corner	SE Corner	1-1/2" x 1-1/2" x 4' wooden post
No. 4: Southwest Corner	SW Corner	1-1/2" x 1-1/2" x 4' wooden post

As erected on the ground, each corner monument is marked by scribed metal tags with the claim name and number and corner description as described above.

The work of location consisted of making a claim map as provided in NRS 517.040.

Dated this 10 day of February, 2010.

SIGNATURE OF LOCATOR:

By

Owner, Claimant, or Agent Signature

Brian R Cellura

Owner, Claimant, or Agent Name (printed)

03/02/2010

04:09 PM

**Official Record**Recording requested By  
MIRANDA USA INC

Eureka County - NV

Mike Rebaleati - Recorder

Fee: \$22.50

Page 1 of 1

RPTT:

Recorded By: FES

Book- 498 Page- 0073

**CERTIFICATE OF LOCATION  
LODE MINING CLAIM****TO ALL WHOM IT MAY CONCERN:**

The undersigned hereby certifies that he has caused to be located the  
NC 10 Lode Mining Claim in the following quarter sections(s):

<u>1/4</u>	<u>Section</u>	<u>Township</u>	<u>Range</u>	<u>Meridian</u>
Nw	31	24 North	50 East	Mount Diablo
Sw	31	24 North	50 East	Mount Diablo
				Mount Diablo
				Mount Diablo



0214644

in Eureka County, Nevada, on the 11 day of January, 2010

Name and mailing address of locator is: **Miranda U.S.A., Inc.**  
310 Silver St.  
Elko, Nevada  
89801

The Claim is approximately 1500 feet long and 600 feet wide, such that 10 feet are claimed in a West direction and 1490 feet in an East direction from the point of discovery (monument of location), at which the Notice of Location was posted, together with 300 feet on each side of the monument of location and center line of the Claim. The general course of the lode or vein is from the east to the west direction.

The number, location and markings on each corner monument- are as follows:

<u>Location</u>	<u>Markings</u>	<u>Description</u>
No. 1: Northwest Corner	NW Corner	1-1/2" x 1-1/2" x 4' wooden post
No. 2: Northeast Corner	NE Corner	1-1/2" x 1-1/2" x 4' wooden post
No. 3: Southeast Corner	SE Corner	1-1/2" x 1-1/2" x 4' wooden post
No. 4: Southwest Corner	SW Corner	1-1/2" x 1-1/2" x 4' wooden post

As erected on the ground, each corner monument is marked by scribed metal tags with the claim name and number and corner description as described above.

The work of location consisted of making a claim map as provided in NRS 517.040.

Dated this 10 day of February, 2010.

**SIGNATURE OF LOCATOR:**

By

  
Owner, Claimant, or Agent Signature

Brian R Cellura

Owner, Claimant, or Agent Name (printed)

03/02/2010

04:09 PM

**Official Record**Recording requested By  
MIRANDA USA INC

Eureka County - NV

Mike Rebaleati - Recorder

Fee: \$22.50

Page 1 of 1

RPTT:

Recorded By: FES

Book- 498 Page- 0074

**CERTIFICATE OF LOCATION  
LODE MINING CLAIM****TO ALL WHOM IT MAY CONCERN:**

The undersigned hereby certifies that he has caused to be located the  
NC 11 Lode Mining Claim in the following quarter sections(s):

<u>1/4</u>	<u>Section</u>	<u>Township</u>	<u>Range</u>	<u>Meridian</u>
Nw	31	24 North	50 East	Mount Diablo
		24 North	50 East	Mount Diablo
Ne	36	24 North	49 East	Mount Diablo
		24 North	49 East	Mount Diablo



0214645

in Eureka County, Nevada, on the 11 day of January, 2010

Name and mailing address of locator is: **Miranda U.S.A., Inc.**  
310 Silver St.  
Elko, Nevada  
89801

The Claim is approximately 1500 feet long and 600 feet wide, such that 10 feet are claimed in a East direction and 1490 feet in an West direction from the point of discovery (monument of location), at which the Notice of Location was posted, together with 300 feet on each side of the monument of location and center line of the Claim. The general course of the lode or vein is from the east to the west direction.

The number, location and markings on each corner monument- are as follows:

<u>Location</u>	<u>Markings</u>	<u>Description</u>
No. 1: Northwest Corner	NW Corner	1-1/2" x 1-1/2" x 4' wooden post
No. 2: Northeast Corner	NE Corner	1-1/2" x 1-1/2" x 4' wooden post
No. 3: Southeast Corner	SE Corner	1-1/2" x 1-1/2" x 4' wooden post
No. 4: Southwest Corner	SW Corner	1-1/2" x 1-1/2" x 4' wooden post

As erected on the ground, each corner monument is marked by scribed metal tags with the claim name and number and corner description as described above.

The work of location consisted of making a claim map as provided in NRS 517.040.

Dated this 10 day of February, 2010.

**SIGNATURE OF LOCATOR:**

By

  
Owner, Claimant, or Agent Signature

Brian R Cellura

Owner, Claimant, or Agent Name (printed)

03/02/2010

04:09 PM

## Official Record

Recording requested By  
MIRANDA USA INC

Eureka County - NV

Mike Rebaleati - Recorder

Fee: \$22.50

Page 1 of 1

RPTT:

Recorded By: FES

Book- 498 Page- 0075

CERTIFICATE OF LOCATION  
LODE MINING CLAIM

## TO ALL WHOM IT MAY CONCERN:

The undersigned hereby certifies that he has caused to be located the  
NC 12 Lode Mining Claim in the following quarter sections(s):

<u>1/4</u>	<u>Section</u>	<u>Township</u>	<u>Range</u>	<u>Meridian</u>
Nw	31	24 North	50 East	Mount Diablo
		24 North	50 East	Mount Diablo
				Mount Diablo
				Mount Diablo



0214646

in Eureka County, Nevada, on the 11 day of January, 2010

Name and mailing address of locator is: **Miranda U.S.A., Inc.**  
310 Silver St.  
Elko, Nevada  
89801

The Claim is approximately 1500 feet long and 600 feet wide, such that 10 feet are claimed in a West direction and 1490 feet in an East direction from the point of discovery (monument of location), at which the Notice of Location was posted, together with 300 feet on each side of the monument of location and center line of the Claim. The general course of the lode or vein is from the east to the west direction.

The number, location and markings on each corner monument- are as follows:

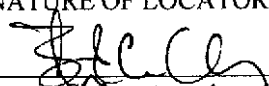
<u>Location</u>	<u>Markings</u>	<u>Description</u>
No. 1: Northwest Corner	NW Corner	1-1/2" x 1-1/2" x 4' wooden post
No. 2: Northeast Corner	NE Corner	1-1/2" x 1-1/2" x 4' wooden post
No. 3: Southeast Corner	SE Corner	1-1/2" x 1-1/2" x 4' wooden post
No. 4: Southwest Corner	SW Corner	1-1/2" x 1-1/2" x 4' wooden post

As erected on the ground, each corner monument is marked by scribed metal tags with the claim name and number and corner description as described above.

The work of location consisted of making a claim map as provided in NRS 517.040.

Dated this 10 day of February, 2010.

SIGNATURE OF LOCATOR:

By   
Owner, Claimant, or Agent Signature

Brian R Cellura  
Owner, Claimant, or Agent Name (printed)

03/02/2010

04:09 PM

**Official Record**Recording requested By  
MIRANDA USA INC

Eureka County - NV

Mike Rebaleati - Recorder

Fee: \$22.50

Page 1 of 1

RPTT:

Recorded By: FES

Book- 498 Page- 0076

**CERTIFICATE OF LOCATION  
LODE MINING CLAIM****TO ALL WHOM IT MAY CONCERN:**

The undersigned hereby certifies that he has caused to be located the  
NC 13 Lode Mining Claim in the following quarter sections(s):

<u>1/4</u>	<u>Section</u>	<u>Township</u>	<u>Range</u>	<u>Meridian</u>
Nw	31	24 North	50 East	Mount Diablo
		24 North	50 East	Mount Diablo
Ne	36	24 North	49 East	Mount Diablo
		24 North	49 East	Mount Diablo



0214647

in Eureka County, Nevada, on the 11 day of January, 2010

Name and mailing address of locator is: **Miranda U.S.A., Inc.**  
310 Silver St.  
Elko, Nevada  
89801

The Claim is approximately 1500 feet long and 600 feet wide, such that 10 feet are claimed in a East direction and 1490 feet in an West direction from the point of discovery (monument of location), at which the Notice of Location was posted, together with 300 feet on each side of the monument of location and center line of the Claim. The general course of the lode or vein is from the east to the west direction.

The number, location and markings on each corner monument- are as follows:

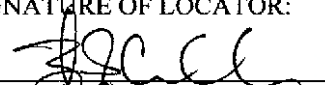
<u>Location</u>	<u>Markings</u>	<u>Description</u>
No. 1: Northwest Corner	NW Corner	1-1/2" x 1-1/2" x 4' wooden post
No. 2: Northeast Corner	NE Corner	1-1/2" x 1-1/2" x 4' wooden post
No. 3: Southeast Corner	SE Corner	1-1/2" x 1-1/2" x 4' wooden post
No. 4: Southwest Corner	SW Corner	1-1/2" x 1-1/2" x 4' wooden post

As erected on the ground, each corner monument is marked by scribed metal tags with the claim name and number and corner description as described above.

The work of location consisted of making a claim map as provided in NRS 517.040.

Dated this 10 day of February, 2010.

SIGNATURE OF LOCATOR:

By   
Owner, Claimant, or Agent Signature

Brian R Cellura  
Owner, Claimant, or Agent Name (printed)

03/02/2010

04:09 PM

**Official Record**Recording requested By  
MIRANDA USA INCEureka County - NV  
Mike Rebaleati - Recorder

Fee: \$22.50

Page 1 of 1

RPTT

Recorded By: FES

Book- 498 Page- 0077

**CERTIFICATE OF LOCATION  
LODE MINING CLAIM****TO ALL WHOM IT MAY CONCERN:**

The undersigned hereby certifies that he has caused to be located the  
NC 14 Lode Mining Claim in the following quarter sections(s):

<u>1/4</u>	<u>Section</u>	<u>Township</u>	<u>Range</u>	<u>Meridian</u>
Nw	31	24 North	50 East	Mount Diablo
		24 North	50 East	Mount Diablo
				Mount Diablo
				Mount Diablo



0214648

in Eureka County, Nevada, on the 11 day of January, 2010

Name and mailing address of locator is: **Miranda U.S.A., Inc.**  
310 Silver St.  
Elko, Nevada  
89801

The Claim is approximately 1500 feet long and 600 feet wide, such that 10 feet are claimed in a West direction and 1490 feet in an East direction from the point of discovery (monument of location), at which the Notice of Location was posted, together with 300 feet on each side of the monument of location and center line of the Claim. The general course of the lode or vein is from the east to the west direction.

The number, location and markings on each corner monument- are as follows:

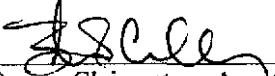
<u>Location</u>	<u>Markings</u>	<u>Description</u>
No. 1: Northwest Corner	NW Corner	1-1/2" x 1-1/2" x 4' wooden post
No. 2: Northeast Corner	NE Corner	1-1/2" x 1-1/2" x 4' wooden post
No. 3: Southeast Corner	SE Corner	1-1/2" x 1-1/2" x 4' wooden post
No. 4: Southwest Corner	SW Corner	1-1/2" x 1-1/2" x 4' wooden post

As erected on the ground, each corner monument is marked by scribed metal tags with the claim name and number and corner description as described above.

The work of location consisted of making a claim map as provided in NRS 517.040.

Dated this 10 day of February, 2010.

SIGNATURE OF LOCATOR:

By   
Owner, Claimant, or Agent Signature

Brian R Cellura  
Owner, Claimant, or Agent Name (printed)

03/02/2010

04:09 PM

**Official Record**Recording requested By  
MIRANDA USA INC

Eureka County - NV

Mike Rebaleati - Recorder

Fee: \$22.50

Page 1 of 1

RPTT:

Recorded By: FES

Book- 498

Page- 0078

**CERTIFICATE OF LOCATION  
LODE MINING CLAIM****TO ALL WHOM IT MAY CONCERN:**

The undersigned hereby certifies that he has caused to be located the  
NC 15 Lode Mining Claim in the following quarter sections(s):

<u>1/4</u>	<u>Section</u>	<u>Township</u>	<u>Range</u>	<u>Meridian</u>
Nw	31	24 North	50 East	Mount Diablo
		24 North	50 East	Mount Diablo
Ne	36	24 North	49 East	Mount Diablo
		24 North	49 East	Mount Diablo



0214649

in Eureka County, Nevada, on the 11 day of January, 2010

Name and mailing address of locator is: **Miranda U.S.A., Inc.**  
310 Silver St.  
Elko, Nevada  
89801

The Claim is approximately 1500 feet long and 600 feet wide, such that 10 feet are claimed in a East direction and 1490 feet in an West direction from the point of discovery (monument of location), at which the Notice of Location was posted, together with 300 feet on each side of the monument of location and center line of the Claim. The general course of the lode or vein is from the east to the west direction.

The number, location and markings on each corner monument- are as follows:

<u>Location</u>	<u>Markings</u>	<u>Description</u>
No. 1: Northwest Corner	NW Corner	1-1/2" x 1-1/2" x 4' wooden post
No. 2: Northeast Corner	NE Corner	1-1/2" x 1-1/2" x 4' wooden post
No. 3: Southeast Corner	SE Corner	1-1/2" x 1-1/2" x 4' wooden post
No. 4: Southwest Corner	SW Corner	1-1/2" x 1-1/2" x 4' wooden post

As erected on the ground, each corner monument is marked by scribed metal tags with the claim name and number and corner description as described above.

The work of location consisted of making a claim map as provided in NRS 517.040.

Dated this 10 day of February, 2010.

SIGNATURE OF LOCATOR:

By

Owner, Claimant, or Agent Signature

Brian R Cellura

Owner, Claimant, or Agent Name (printed)



03/02/2010

04 09 PM

**Official Record**Recording requested By  
MIRANDA USA INC

Eureka County - NV

Mike Rebaleati - Recorder

Fee: \$22.50

Page 1 of 1

RPTT:

Recorded By: FES

Book- 498 Page- 0079

**CERTIFICATE OF LOCATION  
LODE MINING CLAIM****TO ALL WHOM IT MAY CONCERN:**

The undersigned hereby certifies that he has caused to be located the  
NC 16 Lode Mining Claim in the following quarter sections(s):

<u>1/4</u>	<u>Section</u>	<u>Township</u>	<u>Range</u>	<u>Meridian</u>
Nw	31	24 North	50 East	Mount Diablo
		24 North	50 East	Mount Diablo
				Mount Diablo
				Mount Diablo

in Eureka County, Nevada, on the 11 day of January, 2010

Name and mailing address of locator is: **Miranda U.S.A., Inc.**  
310 Silver St.  
Elko, Nevada  
89801

The Claim is approximately 1500 feet long and 600 feet wide, such that 10 feet are claimed in a West direction and 1490 feet in an East direction from the point of discovery (monument of location), at which the Notice of Location was posted, together with 300 feet on each side of the monument of location and center line of the Claim. The general course of the lode or vein is from the east to the west direction.

The number, location and markings on each corner monument- are as follows:

<u>Location</u>	<u>Markings</u>	<u>Description</u>
No. 1: Northwest Corner	NW Corner	1-1/2" x 1-1/2" x 4' wooden post
No. 2: Northeast Corner	NE Corner	1-1/2" x 1-1/2" x 4' wooden post
No. 3: Southeast Corner	SE Corner	1-1/2" x 1-1/2" x 4' wooden post
No. 4: Southwest Corner	SW Corner	1-1/2" x 1-1/2" x 4' wooden post

As erected on the ground, each corner monument is marked by scribed metal tags with the claim name and number and corner description as described above.

The work of location consisted of making a claim map as provided in NRS 517.040.

Dated this 10 day of February, 2010.

SIGNATURE OF LOCATOR:

By

Owner, Claimant, or Agent Signature

Brian R Cellura

Owner, Claimant, or Agent Name (printed)

03/02/2010

04:09 PM

**Official Record**Recording requested By  
MIRANDA USA INC

Eureka County - NV

Mike Rebaleati - Recorder

Fee: \$22.50

Page 1 of 1

RPTT:

Recorded By: FES

Book- 498 Page- 0080

**CERTIFICATE OF LOCATION  
LODE MINING CLAIM****TO ALL WHOM IT MAY CONCERN:**

The undersigned hereby certifies that he has caused to be located the  
NC 17 Lode Mining Claim in the following quarter sections(s):

<u>1/4</u>	<u>Section</u>	<u>Township</u>	<u>Range</u>	<u>Meridian</u>
Nw	31	24 North	50 East	Mount Diablo
Sw	30	24 North	50 East	Mount Diablo
Ne	36	24 North	49 East	Mount Diablo
Se	25	24 North	49 East	Mount Diablo

in Eureka County, Nevada, on the 12 day of January, 2010

Name and mailing address of locator is: **Miranda U.S.A., Inc.**  
310 Silver St.  
Elko, Nevada  
89801

The Claim is approximately 1500 feet long and 600 feet wide, such that 10 feet are claimed in a East direction and 1490 feet in an West direction from the point of discovery (monument of location), at which the Notice of Location was posted, together with 300 feet on each side of the monument of location and center line of the Claim. The general course of the lode or vein is from the east to the west direction.

The number, location and markings on each corner monument- are as follows:

<u>Location</u>	<u>Markings</u>	<u>Description</u>
No. 1: Northwest Corner	NW Corner	1-1/2" x 1-1/2" x 4' wooden post
No. 2: Northeast Corner	NE Corner	1-1/2" x 1-1/2" x 4' wooden post
No. 3: Southeast Corner	SE Corner	1-1/2" x 1-1/2" x 4' wooden post
No. 4: Southwest Corner	SW Corner	1-1/2" x 1-1/2" x 4' wooden post

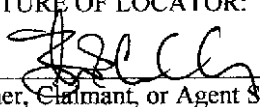
As erected on the ground, each corner monument is marked by scribed metal tags with the claim name and number and corner description as described above.

The work of location consisted of making a claim map as provided in NRS 517.040.

Dated this 10 day of February, 2010.

SIGNATURE OF LOCATOR:

By

  
Owner, Claimant, or Agent Signature

Brian R Cellura

Owner, Claimant, or Agent Name (printed)



## Official Record

Recording requested By  
MIRANDA USA INC

Eureka County - NV

Mike Rebaleati - Recorder

Fee: \$22.50

Page 1 of 1

RPTT.

Recorded By: FES

Book- 498 Page- 0081



0214652

**CERTIFICATE OF LOCATION  
LODE MINING CLAIM****TO ALL WHOM IT MAY CONCERN:**

The undersigned hereby certifies that he has caused to be located the  
NC 18 Lode Mining Claim in the following quarter sections(s):

<u>1/4</u>	<u>Section</u>	<u>Township</u>	<u>Range</u>	<u>Meridian</u>
Nw	31	24 North	50 East	Mount Diablo
Sw	30	24 North	50 East	Mount Diablo
				Mount Diablo
				Mount Diablo

in Eureka County, Nevada, on the 12 day of January, 2010

Name and mailing address of locator is: **Miranda U.S.A., Inc.**  
310 Silver St.  
Elko, Nevada  
89801

The Claim is approximately 1500 feet long and 600 feet wide, such that 10 feet are claimed in a West direction and 1490 feet in an East direction from the point of discovery (monument of location), at which the Notice of Location was posted, together with 300 feet on each side of the monument of location and center line of the Claim. The general course of the lode or vein is from the east to the west direction.

The number, location and markings on each corner monument- are as follows:

<u>Location</u>	<u>Markings</u>	<u>Description</u>
No. 1: Northwest Corner	NW Corner	1-1/2" x 1-1/2" x 4' wooden post
No. 2: Northeast Corner	NE Corner	1-1/2" x 1-1/2" x 4' wooden post
No. 3: Southeast Corner	SE Corner	1-1/2" x 1-1/2" x 4' wooden post
No. 4: Southwest Corner	SW Corner	1-1/2" x 1-1/2" x 4' wooden post

As erected on the ground, each corner monument is marked by scribed metal tags with the claim name and number and corner description as described above.

The work of location consisted of making a claim map as provided in NRS 517.040.

Dated this 10 day of February, 2010.

SIGNATURE OF LOCATOR:

By

  
Owner, Claimant, or Agent Signature

Brian R Cellura

Owner, Claimant, or Agent Name (printed)

03/02/2010

04:09 PM

**Official Record**Recording requested By  
MIRANDA USA INC

Eureka County - NV

Mike Rebaleati - Recorder

Fee: \$22.50

Page 1 of 1

RPTT:

Recorded By: FES

Book- 498 Page- 0082



0214653

**CERTIFICATE OF LOCATION  
LODE MINING CLAIM****TO ALL WHOM IT MAY CONCERN:**

The undersigned hereby certifies that he has caused to be located the  
NC 19 Lode Mining Claim in the following quarter sections(s):

<u>1/4</u>	<u>Section</u>	<u>Township</u>	<u>Range</u>	<u>Meridian</u>
Sw	30	24 North	50 East	Mount Diablo
		24 North	50 East	Mount Diablo
Se	25	24 North	49 East	Mount Diablo
		24 North	49 East	Mount Diablo

in Eureka County, Nevada, on the 12 day of January, 2010

Name and mailing address of locator is: **Miranda U.S.A., Inc.**  
310 Silver St.  
Elko, Nevada  
89801

The Claim is approximately 1500 feet long and 600 feet wide, such that 10 feet are claimed in a East direction and 1490 feet in an West direction from the point of discovery (monument of location), at which the Notice of Location was posted, together with 300 feet on each side of the monument of location and center line of the Claim. The general course of the lode or vein is from the east to the west direction.

The number, location and markings on each corner monument- are as follows:

<u>Location</u>	<u>Markings</u>	<u>Description</u>
No. 1: Northwest Corner	NW Corner	1-1/2" x 1-1/2" x 4' wooden post
No. 2: Northeast Corner	NE Corner	1-1/2" x 1-1/2" x 4' wooden post
No. 3: Southeast Corner	SE Corner	1-1/2" x 1-1/2" x 4' wooden post
No. 4: Southwest Corner	SW Corner	1-1/2" x 1-1/2" x 4' wooden post

As erected on the ground, each corner monument is marked by scribed metal tags with the claim name and number and corner description as described above.

The work of location consisted of making a claim map as provided in NRS 517.040.

Dated this 10 day of February, 2010.

SIGNATURE OF LOCATOR:

By 

Owner, Claimant, or Agent Signature

Brian R Cellura

Owner, Claimant, or Agent Name (printed)

03/02/2010

04:09 PM

**Official Record**Recording requested By  
MIRANDA USA INC

Eureka County - NV

Mike Rebaleati - Recorder

Fee: \$22.50

Page 1 of 1

RPTT:

Recorded By: FES

Book- 498 Page- 0083



0214654

**CERTIFICATE OF LOCATION  
LODE MINING CLAIM****TO ALL WHOM IT MAY CONCERN:**

The undersigned hereby certifies that he has caused to be located the  
NC 20 Lode Mining Claim in the following quarter sections(s):

<u>1/4</u>	<u>Section</u>	<u>Township</u>	<u>Range</u>	<u>Meridian</u>
Sw	30	24 North	50 East	Mount Diablo
		24 North	50 East	Mount Diablo
				Mount Diablo
				Mount Diablo

in Eureka County, Nevada, on the 12 day of January, 2010

Name and mailing address of locator is: **Miranda U.S.A., Inc.**  
310 Silver St.  
Elko, Nevada  
89801

The Claim is approximately 1500 feet long and 600 feet wide, such that 10 feet are claimed in a West direction and 1490 feet in an East direction from the point of discovery (monument of location), at which the Notice of Location was posted, together with 300 feet on each side of the monument of location and center line of the Claim. The general course of the lode or vein is from the east to the west direction.

The number, location and markings on each corner monument- are as follows:


<u>Location</u>	<u>Markings</u>	<u>Description</u>
No. 1: Northwest Corner	NW Corner	1-1/2" x 1-1/2" x 4' wooden post
No. 2: Northeast Corner	NE Corner	1-1/2" x 1-1/2" x 4' wooden post
No. 3: Southeast Corner	SE Corner	1-1/2" x 1-1/2" x 4' wooden post
No. 4: Southwest Corner	SW Corner	1-1/2" x 1-1/2" x 4' wooden post

As erected on the ground, each corner monument is marked by scribed metal tags with the claim name and number and corner description as described above.

The work of location consisted of making a claim map as provided in NRS 517.040.

Dated this 10 day of February, 2010.

SIGNATURE OF LOCATOR:

By   
Owner, Claimant, or Agent Signature

Brian R Cellura  
Owner, Claimant, or Agent Name (printed)

03/02/2010

04:09 PM

**Official Record**Recording requested By  
MIRANDA USA INCEureka County - NV  
Mike Rebaleati - Recorder

Fee: \$22.50

Page 1 of 1

RPTT:

Recorded By: FES

Book- 498 Page- 0084

**CERTIFICATE OF LOCATION  
LODE MINING CLAIM****TO ALL WHOM IT MAY CONCERN:**

The undersigned hereby certifies that he has caused to be located the  
NC 21 Lode Mining Claim in the following quarter sections(s):

<u>1/4</u>	<u>Section</u>	<u>Township</u>	<u>Range</u>	<u>Meridian</u>
Sw	30	24 North	50 East	Mount Diablo
		24 North	50 East	Mount Diablo
Se	25	24 North	49 East	Mount Diablo
		24 North	49 East	Mount Diablo

in Eureka County, Nevada, on the 12 day of January, 2010

Name and mailing address of locator is: **Miranda U.S.A., Inc.**  
310 Silver St.  
Elko, Nevada  
89801

The Claim is approximately 1500 feet long and 600 feet wide, such that 10 feet are claimed in a East direction and 1490 feet in an West direction from the point of discovery (monument of location), at which the Notice of Location was posted, together with 300 feet on each side of the monument of location and center line of the Claim. The general course of the lode or vein is from the east to the west direction.

The number, location and markings on each corner monument- are as follows:

<u>Location</u>	<u>Markings</u>	<u>Description</u>
No. 1: Northwest Corner	NW Corner	1-1/2" x 1-1/2" x 4' wooden post
No. 2: Northeast Corner	NE Corner	1-1/2" x 1-1/2" x 4' wooden post
No. 3: Southeast Corner	SE Corner	1-1/2" x 1-1/2" x 4' wooden post
No. 4: Southwest Corner	SW Corner	1-1/2" x 1-1/2" x 4' wooden post

As erected on the ground, each corner monument is marked by scribed metal tags with the claim name and number and corner description as described above.

The work of location consisted of making a claim map as provided in NRS 517.040.

Dated this 10 day of February, 2010.

SIGNATURE OF LOCATOR:

By



Owner, Claimant, or Agent Signature

Brian R Cellura

Owner, Claimant, or Agent Name (printed)



0214655

03/02/2010

04:09 PM

**Official Record**Recording requested By  
MIRANDA USA INCEureka County - NV  
Mike Rebaleati - Recorder

Fee: \$22.50

Page 1 of 1

RPTT:

Recorded By: FES

Book- 498 Page- 0085

**CERTIFICATE OF LOCATION  
LODE MINING CLAIM****TO ALL WHOM IT MAY CONCERN:**

The undersigned hereby certifies that he has caused to be located the  
NC 22 Lode Mining Claim in the following quarter sections(s):

<u>1/4</u>	<u>Section</u>	<u>Township</u>	<u>Range</u>	<u>Meridian</u>
Sw	30	24 North	50 East	Mount Diablo
		24 North	50 East	Mount Diablo
				Mount Diablo
				Mount Diablo



0214656

in Eureka County, Nevada, on the 12 day of January, 2010

Name and mailing address of locator is: **Miranda U.S.A., Inc.**  
310 Silver St.  
Elko, Nevada  
89801

The Claim is approximately 1500 feet long and 600 feet wide, such that 10 feet are claimed in a West direction and 1490 feet in an East direction from the point of discovery (monument of location), at which the Notice of Location was posted, together with 300 feet on each side of the monument of location and center line of the Claim. The general course of the lode or vein is from the east to the west direction.

The number, location and markings on each corner monument- are as follows:


<u>Location</u>	<u>Markings</u>	<u>Description</u>
No. 1: Northwest Corner	NW Corner	1-1/2" x 1-1/2" x 4' wooden post
No. 2: Northeast Corner	NE Corner	1-1/2" x 1-1/2" x 4' wooden post
No. 3: Southeast Corner	SE Corner	1-1/2" x 1-1/2" x 4' wooden post
No. 4: Southwest Corner	SW Corner	1-1/2" x 1-1/2" x 4' wooden post

As erected on the ground, each corner monument is marked by scribed metal tags with the claim name and number and corner description as described above.

The work of location consisted of making a claim map as provided in NRS 517.040.

Dated this 10 day of February, 2010.

**SIGNATURE OF LOCATOR:**

By   
Owner, Claimant, or Agent Signature

Brian R Cellura  
Owner, Claimant, or Agent Name (printed)



03/02/2010

04:09 PM

**Official Record**Recording requested By  
MIRANDA USA INC

Eureka County - NV

Mike Rebaleati - Recorder

Fee: \$22.50

Page 1 of 1

RPTT:

Recorded By: FES

Book- 498 Page- 0086

**CERTIFICATE OF LOCATION  
LODE MINING CLAIM****TO ALL WHOM IT MAY CONCERN:**

The undersigned hereby certifies that he has caused to be located the  
NC 23 Lode Mining Claim in the following quarter sections(s):

<u>1/4</u>	<u>Section</u>	<u>Township</u>	<u>Range</u>	<u>Meridian</u>
Sw	30	24 North	50 East	Mount Diablo
		24 North	50 East	Mount Diablo
Se	25	24 North	49 East	Mount Diablo
		24 North	49 East	Mount Diablo



in Eureka County, Nevada, on the 12 day of January, 2010

Name and mailing address of locator is: **Miranda U.S.A., Inc.**  
310 Silver St.  
Elko, Nevada  
89801

The Claim is approximately 1500 feet long and 600 feet wide, such that 10 feet are claimed in a East direction and 1490 feet in an West direction from the point of discovery (monument of location), at which the Notice of Location was posted, together with 300 feet on each side of the monument of location and center line of the Claim. The general course of the lode or vein is from the east to the west direction.

The number, location and markings on each corner monument- are as follows:

<u>Location</u>	<u>Markings</u>	<u>Description</u>
No. 1: Northwest Corner	NW Corner	1-1/2" x 1-1/2" x 4' wooden post
No. 2: Northeast Corner	NE Corner	1-1/2" x 1-1/2" x 4' wooden post
No. 3: Southeast Corner	SE Corner	1-1/2" x 1-1/2" x 4' wooden post
No. 4: Southwest Corner	SW Corner	1-1/2" x 1-1/2" x 4' wooden post

As erected on the ground, each corner monument is marked by scribed metal tags with the claim name and number and corner description as described above.

The work of location consisted of making a claim map as provided in NRS 517.040.

Dated this 10 day of February, 2010.

SIGNATURE OF LOCATOR:

By

Owner, Claimant, or Agent Signature

Brian R Cellura

Owner, Claimant, or Agent Name (printed)

03/02/2010

04:09 PM

**Official Record**Recording requested By  
MIRANDA USA INC

Eureka County - NV

Mike Rebaleati - Recorder

Fee: \$22.50

Page 1 of 1

RPTT:

Recorded By: FES

Book- 498 Page- 0087

**CERTIFICATE OF LOCATION  
LODE MINING CLAIM****TO ALL WHOM IT MAY CONCERN:**

The undersigned hereby certifies that he has caused to be located the  
NC 24 Lode Mining Claim in the following quarter sections(s):

<u>1/4</u>	<u>Section</u>	<u>Township</u>	<u>Range</u>	<u>Meridian</u>
Sw	30	24 North	50 East	Mount Diablo
		24 North	50 East	Mount Diablo
				Mount Diablo
				Mount Diablo



0214658

in Eureka County, Nevada, on the 12 day of January, 2010

Name and mailing address of locator is: **Miranda U.S.A., Inc.**  
310 Silver St.  
Elko, Nevada  
89801

The Claim is approximately 1500 feet long and 600 feet wide, such that 10 feet are claimed in a West direction and 1490 feet in an East direction from the point of discovery (monument of location), at which the Notice of Location was posted, together with 300 feet on each side of the monument of location and center line of the Claim. The general course of the lode or vein is from the east to the west direction.

The number, location and markings on each corner monument- are as follows:


<u>Location</u>	<u>Markings</u>	<u>Description</u>
No. 1: Northwest Corner	NW Corner	1-1/2" x 1-1/2" x 4' wooden post
No. 2: Northeast Corner	NE Corner	1-1/2" x 1-1/2" x 4' wooden post
No. 3: Southeast Corner	SE Corner	1-1/2" x 1-1/2" x 4' wooden post
No. 4: Southwest Corner	SW Corner	1-1/2" x 1-1/2" x 4' wooden post

As erected on the ground, each corner monument is marked by scribed metal tags with the claim name and number and corner description as described above.

The work of location consisted of making a claim map as provided in NRS 517.040.

Dated this 10 day of February, 2010.

SIGNATURE OF LOCATOR:

By   
Owner, Claimant, or Agent Signature

Brian R Cellura  
Owner, Claimant, or Agent Name (printed)

03/02/2010

04:09 PM

**Official Record**Recording requested By  
MIRANDA USA INC

Eureka County - NV

Mike Rebaleati - Recorder

Fee: \$22.50

Page 1 of 1

RPTT:

Recorded By: FES

Book- 498 Page- 0088

**CERTIFICATE OF LOCATION  
LODE MINING CLAIM****TO ALL WHOM IT MAY CONCERN:**

The undersigned hereby certifies that he has caused to be located the  
NC 25 Lode Mining Claim in the following quarter sections(s):

<u>1/4</u>	<u>Section</u>	<u>Township</u>	<u>Range</u>	<u>Meridian</u>
Sw	30	24 North	50 East	Mount Diablo
	30	24 North	50 East	Mount Diablo
Se	25	North	49 East	Mount Diablo
		North	49 East	Mount Diablo



in Eureka County, Nevada, on the 12 day of January, 2010

Name and mailing address of locator is: **Miranda U.S.A., Inc.**  
310 Silver St.  
Elko, Nevada  
89801

The Claim is approximately 1500 feet long and 600 feet wide, such that 10 feet are claimed in a East direction and 1490 feet in an West direction from the point of discovery (monument of location), at which the Notice of Location was posted, together with 300 feet on each side of the monument of location and center line of the Claim. The general course of the lode or vein is from the east to the west direction.

The number, location and markings on each corner monument- are as follows:

<u>Location</u>	<u>Markings</u>	<u>Description</u>
No. 1: Northwest Corner	NW Corner	1-1/2" x 1-1/2" x 4' wooden post
No. 2: Northeast Corner	NE Corner	1-1/2" x 1-1/2" x 4' wooden post
No. 3: Southeast Corner	SE Corner	1-1/2" x 1-1/2" x 4' wooden post
No. 4: Southwest Corner	SW Corner	1-1/2" x 1-1/2" x 4' wooden post

As erected on the ground, each corner monument is marked by scribed metal tags with the claim name and number and corner description as described above.

The work of location consisted of making a claim map as provided in NRS 517.040.

Dated this 10 day of February, 2010.

SIGNATURE OF LOCATOR:

By

Owner, Claimant, or Agent Signature

Brian R Cellura

Owner, Claimant, or Agent Name (printed)

03/02/2010

04:09 PM

**Official Record**Recording requested By  
MIRANDA USA INC

Eureka County - NV

Mike Rebaleati - Recorder

Fee: \$22.50

Page 1 of 1

RPTT:

Recorded By: FES

Book- 498 Page- 0089



0214660

**CERTIFICATE OF LOCATION  
LODE MINING CLAIM****TO ALL WHOM IT MAY CONCERN:**

The undersigned hereby certifies that he has caused to be located the  
NC 26 Lode Mining Claim in the following quarter sections(s):

<u>1/4</u>	<u>Section</u>	<u>Township</u>	<u>Range</u>	<u>Meridian</u>
Sw	30	24 North	50 East	Mount Diablo
		24 North	50 East	Mount Diablo
				Mount Diablo
				Mount Diablo

in Eureka County, Nevada, on the 12 day of January, 2010

Name and mailing address of locator is: **Miranda U.S.A., Inc.**  
310 Silver St.  
Elko, Nevada  
89801

The Claim is approximately 1500 feet long and 600 feet wide, such that 10 feet are claimed in a West direction and 1490 feet in an East direction from the point of discovery (monument of location), at which the Notice of Location was posted, together with 300 feet on each side of the monument of location and center line of the Claim. The general course of the lode or vein is from the east to the west direction.

The number, location and markings on each corner monument- are as follows:


<u>Location</u>	<u>Markings</u>	<u>Description</u>
No. 1: Northwest Corner	NW Corner	1-1/2" x 1-1/2" x 4' wooden post
No. 2: Northeast Corner	NE Corner	1-1/2" x 1-1/2" x 4' wooden post
No. 3: Southeast Corner	SE Corner	1-1/2" x 1-1/2" x 4' wooden post
No. 4: Southwest Corner	SW Corner	1-1/2" x 1-1/2" x 4' wooden post

As erected on the ground, each corner monument is marked by scribed metal tags with the claim name and number and corner description as described above.

The work of location consisted of making a claim map as provided in NRS 517.040.

Dated this 10 day of February, 2010.

**SIGNATURE OF LOCATOR:**

By   
Owner, Claimant, or Agent Signature

Brian R Cellura  
Owner, Claimant, or Agent Name (printed)

03/02/2010

04:09 PM

**Official Record**Recording requested By  
MIRANDA USA INC

Eureka County - NV

Mike Rebaleati - Recorder

Fee: \$22.50

Page 1 of 1

RPTT:

Recorded By: FES

Book- 498 Page- 0090

**CERTIFICATE OF LOCATION  
LODE MINING CLAIM****TO ALL WHOM IT MAY CONCERN:**

The undersigned hereby certifies that he has caused to be located the  
NC 27 Lode Mining Claim in the following quarter sections(s):

<u>1/4</u>	<u>Section</u>	<u>Township</u>	<u>Range</u>	<u>Meridian</u>
Sw	31	24 North	50 East	Mount Diablo
Se	31	24 North	50 East	Mount Diablo
				Mount Diablo
				Mount Diablo

in Eureka County, Nevada, on the 12 day of January, 2010

Name and mailing address of locator is: **Miranda U.S.A., Inc.**  
310 Silver St.  
Elko, Nevada  
89801

The Claim is approximately 1500 feet long and 600 feet wide, such that 10 feet are claimed in a West direction and 1490 feet in an East direction from the point of discovery (monument of location), at which the Notice of Location was posted, together with 300 feet on each side of the monument of location and center line of the Claim. The general course of the lode or vein is from the east to the west direction.

The number, location and markings on each corner monument- are as follows:

<u>Location</u>	<u>Markings</u>	<u>Description</u>
No. 1: Northwest Corner	NW Corner	1-1/2" x 1-1/2" x 4' wooden post
No. 2: Northeast Corner	NE Corner	1-1/2" x 1-1/2" x 4' wooden post
No. 3: Southeast Corner	SE Corner	1-1/2" x 1-1/2" x 4' wooden post
No. 4: Southwest Corner	SW Corner	1-1/2" x 1-1/2" x 4' wooden post

As erected on the ground, each corner monument is marked by scribed metal tags with the claim name and number and corner description as described above.

The work of location consisted of making a claim map as provided in NRS 517.040.

Dated this 10 day of February, 2010.

SIGNATURE OF LOCATOR:

By

Owner, Claimant, or Agent Signature

Brian R Cellura

Owner, Claimant, or Agent Name (printed)

03/02/2010

04:09 PM

**Official Record**Recording requested By  
MIRANDA USA INC

Eureka County - NV

Mike Rebaleati - Recorder

Fee: \$22.50

Page 1 of 1

RPTT:

Recorded By: FES

Book- 498

Page-

0091

**CERTIFICATE OF LOCATION**  
**LODE MINING CLAIM****TO ALL WHOM IT MAY CONCERN:**

The undersigned hereby certifies that he has caused to be located the NC 28 Lode Mining Claim in the following quarter sections(s):

<u>1/4</u>	<u>Section</u>	<u>Township</u>	<u>Range</u>	<u>Meridian</u>
Sw	31	24 North	50 East	Mount Diablo
Se	31	24 North	50 East	Mount Diablo
				Mount Diablo
				Mount Diablo



0214662

in Eureka County, Nevada, on the 12 day of January, 2010

Name and mailing address of locator is: **Miranda U.S.A., Inc.**  
310 Silver St.  
Elko, Nevada  
89801

The Claim is approximately 1500 feet long and 600 feet wide, such that 10 feet are claimed in a West direction and 1490 feet in an East direction from the point of discovery (monument of location), at which the Notice of Location was posted, together with 300 feet on each side of the monument of location and center line of the Claim. The general course of the lode or vein is from the east to the west direction.

The number, location and markings on each corner monument- are as follows:

<u>Location</u>	<u>Markings</u>	<u>Description</u>
No. 1: Northwest Corner	NW Corner	1-1/2" x 1-1/2" x 4' wooden post
No. 2: Northeast Corner	NE Corner	1-1/2" x 1-1/2" x 4' wooden post
No. 3: Southeast Corner	SE Corner	1-1/2" x 1-1/2" x 4' wooden post
No. 4: Southwest Corner	SW Corner	1-1/2" x 1-1/2" x 4' wooden post

As erected on the ground, each corner monument is marked by scribed metal tags with the claim name and number and corner description as described above.

The work of location consisted of making a claim map as provided in NRS 517.040.

Dated this 10 day of February, 2010.

SIGNATURE OF LOCATOR:

By   
Owner, Claimant, or Agent Signature

Brian R Cellura  
Owner, Claimant, or Agent Name (printed)

03/02/2010

04:09 PM

**Official Record**Recording requested By  
MIRANDA USA INC

Eureka County - NV

Mike Rebaleati - Recorder

Fee: \$22.50

Page 1 of 1

RPTT

Recorded By: FES

Book- 498 Page- 0092

**CERTIFICATE OF LOCATION  
LODE MINING CLAIM****TO ALL WHOM IT MAY CONCERN:**

The undersigned hereby certifies that he has caused to be located the  
NC 29 Lode Mining Claim in the following quarter sections(s):

<u>1/4</u>	<u>Section</u>	<u>Township</u>	<u>Range</u>	<u>Meridian</u>
Sw	31	24 North	50 East	Mount Diablo
Se	31	24 North	50 East	Mount Diablo
				Mount Diablo
				Mount Diablo



in Eureka County, Nevada, on the 12 day of January, 2010

Name and mailing address of locator is: **Miranda U.S.A., Inc.**  
310 Silver St.  
Elko, Nevada  
89801

The Claim is approximately 1500 feet long and 600 feet wide, such that 10 feet are claimed in a West direction and 1490 feet in an East direction from the point of discovery (monument of location), at which the Notice of Location was posted, together with 300 feet on each side of the monument of location and center line of the Claim. The general course of the lode or vein is from the east to the west direction.

The number, location and markings on each corner monument- are as follows:

<u>Location</u>	<u>Markings</u>	<u>Description</u>
No. 1: Northwest Corner	NW Corner	1-1/2" x 1-1/2" x 4' wooden post
No. 2: Northeast Corner	NE Corner	1-1/2" x 1-1/2" x 4' wooden post
No. 3: Southeast Corner	SE Corner	1-1/2" x 1-1/2" x 4' wooden post
No. 4: Southwest Corner	SW Corner	1-1/2" x 1-1/2" x 4' wooden post

As erected on the ground, each corner monument is marked by scribed metal tags with the claim name and number and corner description as described above.

The work of location consisted of making a claim map as provided in NRS 517.040.

Dated this 10 day of February, 2010.

SIGNATURE OF LOCATOR:

By   
Owner, Claimant, or Agent Signature

Brian R Cellura  
Owner, Claimant, or Agent Name (printed)



03/02/2010

04:09 PM

**Official Record**Recording requested By  
MIRANDA USA INC

Eureka County - NV

Mike Rebaleati - Recorder

Fee: \$22.50

Page 1 of 1

RPTT:

Recorded By: FES

Book- 498 Page- 0093

**CERTIFICATE OF LOCATION  
LODE MINING CLAIM****TO ALL WHOM IT MAY CONCERN:**

The undersigned hereby certifies that he has caused to be located the  
NC 30 Lode Mining Claim in the following quarter sections(s):

<u>1/4</u>	<u>Section</u>	<u>Township</u>	<u>Range</u>	<u>Meridian</u>
Se	31	24 North	50 East	Mount Diablo
Sw	31	24 North	50 East	Mount Diablo
				Mount Diablo
				Mount Diablo



0214664

in Eureka County, Nevada, on the 12 day of January, 2010

Name and mailing address of locator is: **Miranda U.S.A., Inc.**  
310 Silver St.  
Elko, Nevada  
89801

The Claim is approximately 1500 feet long and 600 feet wide, such that 10 feet are claimed in a West direction and 1490 feet in an East direction from the point of discovery (monument of location), at which the Notice of Location was posted, together with 300 feet on each side of the monument of location and center line of the Claim. The general course of the lode or vein is from the east to the west direction.

The number, location and markings on each corner monument- are as follows:

<u>Location</u>	<u>Markings</u>	<u>Description</u>
No. 1: Northwest Corner	NW Corner	1-1/2" x 1-1/2" x 4' wooden post
No. 2: Northeast Corner	NE Corner	1-1/2" x 1-1/2" x 4' wooden post
No. 3: Southeast Corner	SE Corner	1-1/2" x 1-1/2" x 4' wooden post
No. 4: Southwest Corner	SW Corner	1-1/2" x 1-1/2" x 4' wooden post

As erected on the ground, each corner monument is marked by scribed metal tags with the claim name and number and corner description as described above.

The work of location consisted of making a claim map as provided in NRS 517.040.

Dated this 10 day of February, 2010.

SIGNATURE OF LOCATOR:

By

Owner, Claimant, or Agent Signature

Brian R Cellura

Owner, Claimant, or Agent Name (printed)

03/02/2010

04:09 PM

**Official Record**Recording requested By  
MIRANDA USA INC

Eureka County - NV

Mike Rebaleati - Recorder

Fee \$22.50

Page 1 of 1

RPTT:

Recorded By: FES

Book- 498 Page- 0094



0214665

**CERTIFICATE OF LOCATION  
LODE MINING CLAIM****TO ALL WHOM IT MAY CONCERN:**

The undersigned hereby certifies that he has caused to be located the  
NC 31 Lode Mining Claim in the following quarter sections(s):

<u>1/4</u>	<u>Section</u>	<u>Township</u>	<u>Range</u>	<u>Meridian</u>
Ne	31	24 North	50 East	Mount Diablo
Nw	31	24 North	50 East	Mount Diablo
Se	31	24 North	50 East	Mount Diablo
Sw	31	24 North	50 East	Mount Diablo

in Eureka County, Nevada, on the 12 day of January, 2010

Name and mailing address of locator is: **Miranda U.S.A., Inc.**  
310 Silver St.  
Elko, Nevada  
89801

The Claim is approximately 1500 feet long and 600 feet wide, such that 10 feet are claimed in a West direction and 1490 feet in an East direction from the point of discovery (monument of location), at which the Notice of Location was posted, together with 300 feet on each side of the monument of location and center line of the Claim. The general course of the lode or vein is from the east to the west direction.

The number, location and markings on each corner monument- are as follows:

<u>Location</u>	<u>Markings</u>	<u>Description</u>
No. 1: Northwest Corner	NW Corner	1-1/2" x 1-1/2" x 4' wooden post
No. 2: Northeast Corner	NE Corner	1-1/2" x 1-1/2" x 4' wooden post
No. 3: Southeast Corner	SE Corner	1-1/2" x 1-1/2" x 4' wooden post
No. 4: Southwest Corner	SW Corner	1-1/2" x 1-1/2" x 4' wooden post

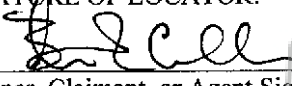
As erected on the ground, each corner monument is marked by scribed metal tags with the claim name and number and corner description as described above.

The work of location consisted of making a claim map as provided in NRS 517.040.

Dated this 10 day of February, 2010.

SIGNATURE OF LOCATOR:

By

  
Owner, Claimant, or Agent Signature

Brian R Cellura

Owner, Claimant, or Agent Name (printed)

03/02/2010

04:09 PM

**Official Record**Recording requested By  
MIRANDA USA INC

Eureka County - NV

Mike Rebaleati - Recorder

Fee: \$22.50

Page 1 of 1

RPTT.

Recorded By: FES

Book- 498 Page- 0095

**CERTIFICATE OF LOCATION  
LODE MINING CLAIM****TO ALL WHOM IT MAY CONCERN:**

The undersigned hereby certifies that he has caused to be located the  
NC 32 Lode Mining Claim in the following quarter sections(s):

<u>1/4</u>	<u>Section</u>	<u>Township</u>	<u>Range</u>	<u>Meridian</u>
Ne	31	24 North	50 East	Mount Diablo
Nw	31	24 North	50 East	Mount Diablo
				Mount Diablo
				Mount Diablo



0214666

in Eureka County, Nevada, on the 12 day of January, 2010

Name and mailing address of locator is: **Miranda U.S.A., Inc.**  
310 Silver St.  
Elko, Nevada  
89801

The Claim is approximately 1500 feet long and 600 feet wide, such that 10 feet are claimed in a West direction and 1490 feet in an East direction from the point of discovery (monument of location), at which the Notice of Location was posted, together with 300 feet on each side of the monument of location and center line of the Claim. The general course of the lode or vein is from the east to the west direction.

The number, location and markings on each corner monument- are as follows:

<u>Location</u>	<u>Markings</u>	<u>Description</u>
No. 1: Northwest Corner	NW Corner	1-1/2" x 1-1/2" x 4' wooden post
No. 2: Northeast Corner	NE Corner	1-1/2" x 1-1/2" x 4' wooden post
No. 3: Southeast Corner	SE Corner	1-1/2" x 1-1/2" x 4' wooden post
No. 4: Southwest Corner	SW Corner	1-1/2" x 1-1/2" x 4' wooden post

As erected on the ground, each corner monument is marked by scribed metal tags with the claim name and number and corner description as described above.

The work of location consisted of making a claim map as provided in NRS 517.040.

Dated this 10 day of February, 2010.

SIGNATURE OF LOCATOR:

By 

Owner, Claimant, or Agent Signature

Brian R Cellura

Owner, Claimant, or Agent Name (printed)

03/02/2010

04:09 PM

**Official Record**Recording requested By  
MIRANDA USA INC

Eureka County - NV

Mike Rebaleati - Recorder

Fee: \$22.50

Page 1 of 1

RPT:

Recorded By: FES

Book-- 498

Page-- 0096

**CERTIFICATE OF LOCATION  
LODE MINING CLAIM****TO ALL WHOM IT MAY CONCERN:**

The undersigned hereby certifies that he has caused to be located the  
NC 33 Lode Mining Claim in the following quarter sections(s):

<u>1/4</u>	<u>Section</u>	<u>Township</u>	<u>Range</u>	<u>Meridian</u>
Ne	31	24 North	50 East	Mount Diablo
Nw	31	24 North	50 East	Mount Diablo
				Mount Diablo
				Mount Diablo



0214667

in Eureka County, Nevada, on the 12 day of January, 2010

Name and mailing address of locator is: **Miranda U.S.A., Inc.**  
310 Silver St.  
Elko, Nevada  
89801

The Claim is approximately 1500 feet long and 600 feet wide, such that 10 feet are claimed in a West direction and 1490 feet in an East direction from the point of discovery (monument of location), at which the Notice of Location was posted, together with 300 feet on each side of the monument of location and center line of the Claim. The general course of the lode or vein is from the east to the west direction.

The number, location and markings on each corner monument- are as follows:

<u>Location</u>	<u>Markings</u>	<u>Description</u>
No. 1: Northwest Corner	NW Corner	1-1/2" x 1-1/2" x 4' wooden post
No. 2: Northeast Corner	NE Corner	1-1/2" x 1-1/2" x 4' wooden post
No. 3: Southeast Corner	SE Corner	1-1/2" x 1-1/2" x 4' wooden post
No. 4: Southwest Corner	SW Corner	1-1/2" x 1-1/2" x 4' wooden post

As erected on the ground, each corner monument is marked by scribed metal tags with the claim name and number and corner description as described above.

The work of location consisted of making a claim map as provided in NRS 517.040.

Dated this 10 day of February, 2010.

SIGNATURE OF LOCATOR:

By   
Owner, Claimant, or Agent Signature

Brian R Cellura  
Owner, Claimant, or Agent Name (printed)

03/02/2010

04:09 PM

**Official Record**Recording requested By  
MIRANDA USA INC

Eureka County - NV

Mike Rebaleati - Recorder

Fee: \$22.50

Page 1 of 1

RPTT

Recorded By: FES

Book- 498 Page- 0097

**CERTIFICATE OF LOCATION  
LODE MINING CLAIM****TO ALL WHOM IT MAY CONCERN:**

The undersigned hereby certifies that he has caused to be located the  
NC 34 Lode Mining Claim in the following quarter sections(s):

<u>1/4</u>	<u>Section</u>	<u>Township</u>	<u>Range</u>	<u>Meridian</u>
Ne	31	24 North	50 East	Mount Diablo
Nw	31	24 North	50 East	Mount Diablo
				Mount Diablo
				Mount Diablo



0214668

in Eureka County, Nevada, on the 12 day of January, 2010

Name and mailing address of locator is: **Miranda U.S.A., Inc.**  
310 Silver St.  
Elko, Nevada  
89801

The Claim is approximately 1500 feet long and 600 feet wide, such that 10 feet are claimed in a West direction and 1490 feet in an East direction from the point of discovery (monument of location), at which the Notice of Location was posted, together with 300 feet on each side of the monument of location and center line of the Claim. The general course of the lode or vein is from the east to the west direction.

The number, location and markings on each corner monument- are as follows:

<u>Location</u>	<u>Markings</u>	<u>Description</u>
No. 1: Northwest Corner	NW Corner	1-1/2" x 1-1/2" x 4' wooden post
No. 2: Northeast Corner	NE Corner	1-1/2" x 1-1/2" x 4' wooden post
No. 3: Southeast Corner	SE Corner	1-1/2" x 1-1/2" x 4' wooden post
No. 4: Southwest Corner	SW Corner	1-1/2" x 1-1/2" x 4' wooden post

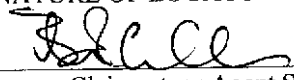
As erected on the ground, each corner monument is marked by scribed metal tags with the claim name and number and corner description as described above.

The work of location consisted of making a claim map as provided in NRS 517.040.

Dated this 10 day of February, 2010.

SIGNATURE OF LOCATOR:

By

  
Owner, Claimant, or Agent Signature

Brian R Cellura  
Owner, Claimant, or Agent Name (printed)

03/02/2010

04:09 PM

**Official Record**Recording requested By  
MIRANDA USA INC

Eureka County - NV

Mike Rebaleati - Recorder

Fee: \$22.50

Page 1 of 1

RPTT:

Recorded By: FES

Book- 498 Page- 0098

**CERTIFICATE OF LOCATION**  
**LODE MINING CLAIM****TO ALL WHOM IT MAY CONCERN:**

The undersigned hereby certifies that he has caused to be located the  
NC 35 Lode Mining Claim in the following quarter sections(s):

<u>1/4</u>	<u>Section</u>	<u>Township</u>	<u>Range</u>	<u>Meridian</u>
Ne	31	24 North	50 East	Mount Diablo
Nw	31	24 North	50 East	Mount Diablo
Se	30	24 North	50 East	Mount Diablo
Sw	30	24 North	50 East	Mount Diablo



0214669

in Eureka County, Nevada, on the 12 day of January, 2010

Name and mailing address of locator is: **Miranda U.S.A., Inc.**  
310 Silver St.  
Elko, Nevada  
89801

The Claim is approximately 1500 feet long and 600 feet wide, such that 10 feet are claimed in a West direction and 1490 feet in an East direction from the point of discovery (monument of location), at which the Notice of Location was posted, together with 300 feet on each side of the monument of location and center line of the Claim. The general course of the lode or vein is from the east to the west direction.

The number, location and markings on each corner monument- are as follows:

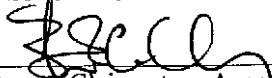
<u>Location</u>	<u>Markings</u>	<u>Description</u>
No. 1: Northwest Corner	NW Corner	1-1/2" x 1-1/2" x 4' wooden post
No. 2: Northeast Corner	NE Corner	1-1/2" x 1-1/2" x 4' wooden post
No. 3: Southeast Corner	SE Corner	1-1/2" x 1-1/2" x 4' wooden post
No. 4: Southwest Corner	SW Corner	1-1/2" x 1-1/2" x 4' wooden post

As erected on the ground, each corner monument is marked by scribed metal tags with the claim name and number and corner description as described above.

The work of location consisted of making a claim map as provided in NRS 517.040.

Dated this 10 day of February, 2010.

SIGNATURE OF LOCATOR:

By   
Owner, Claimant, or Agent Signature

Brian R Cellura  
Owner, Claimant, or Agent Name (printed)

03/02/2010

04:09 PM

## Official Record

Recording requested By  
MIRANDA USA INC

Eureka County - NV

Mike Rebaleati - Recorder

Fee: \$22.50

Page 1 of 1

RPTT:

Recorded By: FES

Book- 498 Page- 0099

**CERTIFICATE OF LOCATION  
LODE MINING CLAIM****TO ALL WHOM IT MAY CONCERN:**

The undersigned hereby certifies that he has caused to be located the  
NC 36 Lode Mining Claim in the following quarter sections(s):

<u>1/4</u>	<u>Section</u>	<u>Township</u>	<u>Range</u>	<u>Meridian</u>
Se	30	24 North	50 East	Mount Diablo
Sw	30	24 North	50 East	Mount Diablo
				Mount Diablo
				Mount Diablo



0214670

in Eureka County, Nevada, on the 12 day of January, 2010

Name and mailing address of locator is: **Miranda U.S.A., Inc.**  
310 Silver St.  
Elko, Nevada  
89801

The Claim is approximately 1500 feet long and 600 feet wide, such that 10 feet are claimed in a West direction and 1490 feet in an East direction from the point of discovery (monument of location), at which the Notice of Location was posted, together with 300 feet on each side of the monument of location and center line of the Claim. The general course of the lode or vein is from the east to the west direction.

The number, location and markings on each corner monument- are as follows:


<u>Location</u>	<u>Markings</u>	<u>Description</u>
No. 1: Northwest Corner	NW Corner	1-1/2" x 1-1/2" x 4' wooden post
No. 2: Northeast Corner	NE Corner	1-1/2" x 1-1/2" x 4' wooden post
No. 3: Southeast Corner	SE Corner	1-1/2" x 1-1/2" x 4' wooden post
No. 4: Southwest Corner	SW Corner	1-1/2" x 1-1/2" x 4' wooden post

As erected on the ground, each corner monument is marked by scribed metal tags with the claim name and number and corner description as described above.

The work of location consisted of making a claim map as provided in NRS 517.040.

Dated this 10 day of February, 2010.

SIGNATURE OF LOCATOR:

By   
Owner, Claimant, or Agent Signature

Brian R Cellura  
Owner, Claimant, or Agent Name (printed)



03/02/2010

04 09 PM

**Official Record**Recording requested By  
MIRANDA USA INC

Eureka County - NV

Mike Rebaleati - Recorder

Fee: \$22.50

Page 1 of 1

RPTT:

Recorded By: FES

Book- 498 Page- 0100

**CERTIFICATE OF LOCATION  
LODE MINING CLAIM****TO ALL WHOM IT MAY CONCERN:**

The undersigned hereby certifies that he has caused to be located the  
NC 37 Lode Mining Claim in the following quarter sections(s):

<u>1/4</u>	<u>Section</u>	<u>Township</u>	<u>Range</u>	<u>Meridian</u>
Se	30	24 North	50 East	Mount Diablo
Sw	30	24 North	50 East	Mount Diablo
				Mount Diablo
				Mount Diablo



0214671

in Eureka County, Nevada, on the 12 day of January, 2010

Name and mailing address of locator is: **Miranda U.S.A., Inc.**  
310 Silver St.  
Elko, Nevada  
89801

The Claim is approximately 1500 feet long and 600 feet wide, such that 10 feet are claimed in a West direction and 1490 feet in an East direction from the point of discovery (monument of location), at which the Notice of Location was posted, together with 300 feet on each side of the monument of location and center line of the Claim. The general course of the lode or vein is from the east to the west direction.

The number, location and markings on each corner monument- are as follows:

<u>Location</u>	<u>Markings</u>	<u>Description</u>
No. 1: Northwest Corner	NW Corner	1-1/2" x 1-1/2" x 4' wooden post
No. 2: Northeast Corner	NE Corner	1-1/2" x 1-1/2" x 4' wooden post
No. 3: Southeast Corner	SE Corner	1-1/2" x 1-1/2" x 4' wooden post
No. 4: Southwest Corner	SW Corner	1-1/2" x 1-1/2" x 4' wooden post

As erected on the ground, each corner monument is marked by scribed metal tags with the claim name and number and corner description as described above.

The work of location consisted of making a claim map as provided in NRS 517.040.

Dated this 10 day of February, 2010.

SIGNATURE OF LOCATOR:

By

Owner, Claimant, or Agent Signature

Brian R Cellura

Owner, Claimant, or Agent Name (printed)

03/02/2010

04 09 PM

**Official Record**Recording requested By  
MIRANDA USA INC

Eureka County - NV

Mike Rebaleati - Recorder

Fee: \$22.50

Page 1 of 1

RPTT.

Recorded By: FES

Book- 498 Page- 0101



0214672

**CERTIFICATE OF LOCATION  
LODE MINING CLAIM****TO ALL WHOM IT MAY CONCERN:**

The undersigned hereby certifies that he has caused to be located the  
NC 38 Lode Mining Claim in the following quarter sections(s):

<u>1/4</u>	<u>Section</u>	<u>Township</u>	<u>Range</u>	<u>Meridian</u>
Se	30	24 North	50 East	Mount Diablo
Sw	30	24 North	50 East	Mount Diablo
				Mount Diablo
				Mount Diablo

in Eureka County, Nevada, on the 12 day of January, 2010

Name and mailing address of locator is: **Miranda U.S.A., Inc.**  
310 Silver St.  
Elko, Nevada  
89801

The Claim is approximately 1500 feet long and 600 feet wide, such that 10 feet are claimed in a West direction and 1490 feet in an East direction from the point of discovery (monument of location), at which the Notice of Location was posted, together with 300 feet on each side of the monument of location and center line of the Claim. The general course of the lode or vein is from the east to the west direction.

The number, location and markings on each corner monument- are as follows:

<u>Location</u>	<u>Markings</u>	<u>Description</u>
No. 1: Northwest Corner	NW Corner	1-1/2" x 1-1/2" x 4' wooden post
No. 2: Northeast Corner	NE Corner	1-1/2" x 1-1/2" x 4' wooden post
No. 3: Southeast Corner	SE Corner	1-1/2" x 1-1/2" x 4' wooden post
No. 4: Southwest Corner	SW Corner	1-1/2" x 1-1/2" x 4' wooden post

As erected on the ground, each corner monument is marked by scribed metal tags with the claim name and number and corner description as described above.

The work of location consisted of making a claim map as provided in NRS 517.040.

Dated this 10 day of February, 2010.

SIGNATURE OF LOCATOR:

By 

Owner, Claimant, or Agent Signature

Brian R Cellura

Owner, Claimant, or Agent Name (printed)

03/02/2010

04:09 PM

**Official Record**Recording requested By  
MIRANDA USA INC

Eureka County - NV

Mike Rebaleati - Recorder

Fee: \$22.50

Page 1 of 1

RPTT:

Recorded By: FES

Book- 498

Page- 0102

**CERTIFICATE OF LOCATION  
LODE MINING CLAIM****TO ALL WHOM IT MAY CONCERN:**

The undersigned hereby certifies that he has caused to be located the  
NC 39 Lode Mining Claim in the following quarter sections(s):

<u>1/4</u>	<u>Section</u>	<u>Township</u>	<u>Range</u>	<u>Meridian</u>
Se	30	24 North	50 East	Mount Diablo
Sw	30	24 North	50 East	Mount Diablo
				Mount Diablo
				Mount Diablo



0214673

in Eureka County, Nevada, on the 12 day of January, 2010

Name and mailing address of locator is: **Miranda U.S.A., Inc.**  
310 Silver St.  
Elko, Nevada  
89801

The Claim is approximately 1500 feet long and 600 feet wide, such that 10 feet are claimed in a West direction and 1490 feet in an East direction from the point of discovery (monument of location), at which the Notice of Location was posted, together with 300 feet on each side of the monument of location and center line of the Claim. The general course of the lode or vein is from the east to the west direction.

The number, location and markings on each corner monument- are as follows:

<u>Location</u>	<u>Markings</u>	<u>Description</u>
No. 1: Northwest Corner	NW Corner	1-1/2" x 1-1/2" x 4' wooden post
No. 2: Northeast Corner	NE Corner	1-1/2" x 1-1/2" x 4' wooden post
No. 3: Southeast Corner	SE Corner	1-1/2" x 1-1/2" x 4' wooden post
No. 4: Southwest Corner	SW Corner	1-1/2" x 1-1/2" x 4' wooden post

As erected on the ground, each corner monument is marked by scribed metal tags with the claim name and number and corner description as described above.

The work of location consisted of making a claim map as provided in NRS 517.040.

Dated this 10 day of February, 2010.

SIGNATURE OF LOCATOR:

By

Owner, Claimant, or Agent Signature

Brian R Cellura

Owner, Claimant, or Agent Name (printed)