

DOC # 0214696

03/12/2010 01:18 PM

Official Record

Recording requested By
KLONDEX GOLD & SILVER MINING CO

Eureka County - NV

Mike Rebaleati - Recorder

Fee: \$22.50

Page 1 of 1

RPTT:

Recorded By: LLH

Book- 498 Page- 0146

AMENDED CERTIFICATE OF LOCATION
LODE MINING CLAIM

TO ALL WHOM IT MAY CONCERN:

The undersigned hereby certifies that he has caused to be located the HS 1 Lode Mining Claim in the following quarter sections(s):



<u>1/4</u>	<u>Section</u>	<u>Township</u>	<u>Range</u>	<u>Meridian</u>
SW	12	T29N	R48E	MDB&M
SE	11	T29N	R48E	MDB&M

in Eureka County, Nevada, on the 3rd day of September, 2009 .

RECORDER'S STAMP

Name and mailing address of locator is: Klondex Gold & Silver Mining Co.
4235 Christy Way
Reno, NV 89519

The Claim is approximately 1500 feet long and 600 feet wide, such that 10 feet are claimed in a Northeast direction and 1490 feet in a Southwest direction from the point of discovery (monument of location), at which the Notice of Location was posted, together with 300 feet on each side of the monument of location and center line of the Claim. The general course of the lode or vein is from the Northeast to Southwest direction.

The number, location and markings on each corner monument are as follows:

	<u>Location</u>	<u>Markings</u>	<u>Description</u>
No. 1:	Northwest Corner	N.W. Corner	2" x 2" x 4' wood post
No. 2:	Northeast Corner	N.E. Corner	2" x 2" x 4' wood post
No. 3:	Southeast Corner	S.E. Corner	2" x 2" x 4' wood post
No. 4:	Southwest Corner	S.W. Corner	2" x 2" x 4' wood post


As erected on the ground, each corner monument is marked as described above by scribed metal tags.

The work of location consisted of making a claim map as provided in NRS 517.040.

The undersigned hereby affirms that there is no Social Security number contained in this document.

Dated this 18th day of November, 2009

SIGNATURE OF LOCATOR:

By: 
Richard Kern, Agent

AMENDED CERTIFICATE OF LOCATION
LODE MINING CLAIM

TO ALL WHOM IT MAY CONCERN:

The undersigned hereby certifies that he has caused to be located the
HS 3 Lode Mining Claim in the following quarter sections(s):



<u>1/4</u>	<u>Section</u>	<u>Township</u>	<u>Range</u>	<u>Meridian</u>
SW	12	T29N	R48E	MDB&M
_____	_____	_____	_____	_____
_____	_____	_____	_____	_____
_____	_____	_____	_____	_____

in Eureka County, Nevada, on the 3rd day of September, 2009 .

RECORDER'S STAMP

Name and mailing address of locator is: Klondex Gold & Silver Mining Co.
4235 Christy Way
Reno, NV 89519

The Claim is approximately 1500 feet long and 600 feet wide, such that 10 feet are claimed in a Northeast direction and 1490 feet in a Southwest direction from the point of discovery (monument of location), at which the Notice of Location was posted, together with 300 feet on each side of the monument of location and center line of the Claim. The general course of the lode or vein is from the Northeast to Southwest direction.

The number, location and markings on each corner monument are as follows:

<u>No.</u>	<u>Location</u>	<u>Markings</u>	<u>Description</u>
No. 1:	Northwest Corner	N.W. Corner	2" x 2" x 4' wood post
No. 2:	Northeast Corner	N.E. Corner	2" x 2" x 4' wood post
No. 3:	Southeast Corner	S.E. Corner	2" x 2" x 4' wood post
No. 4:	Southwest Corner	S.W. Corner	2" x 2" x 4' wood post


As erected on the ground, each corner monument is marked as described above by scribed metal tags.

The work of location consisted of making a claim map as provided in NRS 517.040.

The undersigned hereby affirms that there is no Social Security number contained in this document.

Dated this 18th day of November, 2009

SIGNATURE OF LOCATOR:

By: 
Richard Kern, Agent

DOC # 0214698

03/12/2010

01:18 PM

Official Record

Recording requested By
KLONDEX GOLD & SILVER MINING CO

Eureka County - NV

Mike Rebaleati - Recorder

Fee: \$22.50

Page 1 of 1

RPTT:

Recorded By: LLH

Book- 498 Page- 0148

AMENDED CERTIFICATE OF LOCATION
LODE MINING CLAIM

TO ALL WHOM IT MAY CONCERN:

The undersigned hereby certifies that he has caused to be located the HS 5 Lode Mining Claim in the following quarter sections(s):



<u>1/4</u>	<u>Section</u>	<u>Township</u>	<u>Range</u>	<u>Meridian</u>
SW	12	T29N	R48E	MDB&M
_____	_____	_____	_____	_____
_____	_____	_____	_____	_____
_____	_____	_____	_____	_____

in Eureka County, Nevada, on the 3rd day of September, 2009 .

RECORDER'S STAMP

Name and mailing address of locator is: Klondex Gold & Silver Mining Co.
4235 Christy Way
Reno, NV 89519

The Claim is approximately 1500 feet long and 600 feet wide, such that 20 feet are claimed in a Northeast direction and 1490 feet in a Southwest direction from the point of discovery (monument of location), at which the Notice of Location was posted, together with 300 feet on each side of the monument of location and center line of the Claim. The general course of the lode or vein is from the Northeast to Southwest direction.

The number, location and markings on each corner monument are as follows:

<u>No.</u>	<u>Location</u>	<u>Markings</u>	<u>Description</u>
No. 1:	Northwest Corner	N.W. Corner	2" x 2" x 4' wood post
No. 2:	Northeast Corner	N.E. Corner	2" x 2" x 4' wood post
No. 3:	Southeast Corner	S.E. Corner	2" x 2" x 4' wood post
No. 4:	Southwest Corner	S.W. Corner	2" x 2" x 4' wood post

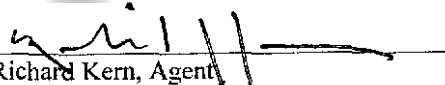
As erected on the ground, each corner monument is marked as described above by scribed metal tags.

The work of location consisted of making a claim map as provided in NRS 517.040.

The undersigned hereby affirms that there is no Social Security number contained in this document.

Dated this 18th day of November, 2009

SIGNATURE OF LOCATOR:

By: 
Richard Kern, Agent

Official Record

Recording requested By
KLONDEX GOLD & SILVER MINING CO

Eureka County - NV

Mike Rebaleati - Recorder

Fee: \$22.50

Page 1 of 1

RPTT

Recorded By: LLH

Book- 498 Page-

0149

AMENDED CERTIFICATE OF LOCATION
LODE MINING CLAIM



0214699

TO ALL WHOM IT MAY CONCERN:

The undersigned hereby certifies that he has caused to be located the HS 7 Lode Mining Claim in the following quarter sections(s):

<u>1/4</u>	<u>Section</u>	<u>Township</u>	<u>Range</u>	<u>Meridian</u>
SW	12	T29N	R48E	MDB&M
SE	12	T29N	R48E	MDB&M
_____	_____	_____	_____	_____
_____	_____	_____	_____	_____

in Eureka County, Nevada, on the 3rd day of November, 2009 .

RECORDER'S STAMP

Name and mailing address of locator is: Klondex Gold & Silver Mining Co.
4235 Christy Way
Reno, NV 89519

The Claim is approximately 1500 feet long and 600 feet wide, such that 10 feet are claimed in a Northeast direction and 1490 feet in a Southwest direction from the point of discovery (monument of location), at which the Notice of Location was posted, together with 300 feet on each side of the monument of location and center line of the Claim. The general course of the lode or vein is from the Northeast to Southwest direction.

The number, location and markings on each corner monument are as follows:

	<u>Location</u>	<u>Markings</u>	<u>Description</u>
No. 1:	Northwest Corner	N.W. Corner	2" x 2" x 4' wood post
No. 2:	Northeast Corner	N.E. Corner	2" x 2" x 4' wood post
No. 3:	Southeast Corner	S.E. Corner	2" x 2" x 4' wood post
No. 4:	Southwest Corner	S.W. Corner	2" x 2" x 4' wood post

As erected on the ground, each corner monument is marked as described above by scribed metal tags.

The work of location consisted of making a claim map as provided in NRS 517.040.

The undersigned hereby affirms that there is no Social Security number contained in this document.

Dated this 18th day of November, 2009

SIGNATURE OF LOCATOR:

By: [Signature]
Richard Kern, Agent

Official Record

Recording requested By
KLONDEX GOLD & SILVER MINING CO

Eureka County - NV

Mike Rebaleati - Recorder

Fee: \$22.50

Page 1 of 1

RPTT

Recorded By: LLH

Book- 498 Page- 0150

AMENDED CERTIFICATE OF LOCATION
LODE MINING CLAIM

TO ALL WHOM IT MAY CONCERN:

The undersigned hereby certifies that he has caused to be located the HS 9 Lode Mining Claim in the following quarter sections(s):



<u>1/4</u>	<u>Section</u>	<u>Township</u>	<u>Range</u>	<u>Meridian</u>
SW	12	T29N	R48E	MDB&M
SE	12	T29N	R48E	MDB&M

in Eureka County, Nevada, on the 3rd day of September, 2009 .

RECORDER'S STAMP

Name and mailing address of locator is: Klondex Gold & Silver Mining Co.
4235 Christy Way
Reno, NV 89519

The Claim is approximately 1500 feet long and 600 feet wide, such that 10 feet are claimed in a Northeast direction and 1490 feet in a Southwest direction from the point of discovery (monument of location), at which the Notice of Location was posted, together with 300 feet on each side of the monument of location and center line of the Claim. The general course of the lode or vein is from the Northeast to Southwest direction.

The number, location and markings on each corner monument are as follows:

<u>No.</u>	<u>Location</u>	<u>Markings</u>	<u>Description</u>
No. 1:	Northwest Corner	N.W. Corner	2" x 2" x 4' wood post
No. 2:	Northeast Corner	N.E. Corner	2" x 2" x 4' wood post
No. 3:	Southeast Corner	S.E. Corner	2" x 2" x 4' wood post
No. 4:	Southwest Corner	S.W. Corner	2" x 2" x 4' wood post


As erected on the ground, each corner monument is marked as described above by scribed metal tags.

The work of location consisted of making a claim map as provided in NRS 517.040.

The undersigned hereby affirms that there is no Social Security number contained in this document.

Dated this 18th day of November, 2009

SIGNATURE OF LOCATOR:

By: 
Richard Kern, Agent

DOC # 0214701

03/12/2010 01:18 PM

Official Record

Recording requested By
KLONDEX GOLD & SILVER MINING CO

Eureka County - NV

Mike Rebaleati - Recorder

Fee: \$22.50

Page 1 of 1

RPTT:

Recorded By: LLH

Book- 498 Page- 0151

AMENDED CERTIFICATE OF LOCATION
LODE MINING CLAIM

TO ALL WHOM IT MAY CONCERN:

The undersigned hereby certifies that he has caused to be located the
HS 11 Lode Mining Claim in the following quarter sections(s):



<u>1/4</u>	<u>Section</u>	<u>Township</u>	<u>Range</u>	<u>Meridian</u>
SE	12	T29N	R48E	MDB&M
_____	_____	_____	_____	_____
_____	_____	_____	_____	_____
_____	_____	_____	_____	_____

in Eureka County, Nevada, on the 3rd day of September, 2009 .

RECORDER'S STAMP

Name and mailing address of locator is: Klondex Gold & Silver Mining Co.
4235 Christy Way
Reno, NV 89519

The Claim is approximately 1500 feet long and 600 feet wide, such that 10 feet are claimed in a Northeast direction and 1490 feet in a Southwest direction from the point of discovery (monument of location), at which the Notice of Location was posted, together with 300 feet on each side of the monument of location and center line of the Claim. The general course of the lode or vein is from the Northeast to Southwest direction.

The number, location and markings on each corner monument are as follows:

	<u>Location</u>	<u>Markings</u>	<u>Description</u>
No. 1:	Northwest Corner	N.W. Corner	2" x 2" x 4' wood post
No. 2:	Northeast Corner	N.E. Corner	2" x 2" x 4' wood post
No. 3:	Southeast Corner	S.E. Corner	2" x 2" x 4' wood post
No. 4:	Southwest Corner	S.W. Corner	2" x 2" x 4' wood post

As erected on the ground, each corner monument is marked as described above by scribed metal tags.

The work of location consisted of making a claim map as provided in NRS 517.040.

The undersigned hereby affirms that there is no Social Security number contained in this document.

Dated this 18th day of November, 2009

SIGNATURE OF LOCATOR:

By: Richard Kern, Agent

DOC # 0214702

03/12/2010

01:18 PM

Official Record

Recording requested By
KLONDEX GOLD & SILVER MINING CO

Eureka County - NV

Mike Rebaleati - Recorder

Fee: \$22.50

Page 1 of 1

RPTT:

Recorded By: LLH

Book- 498 Page- 0152

AMENDED CERTIFICATE OF LOCATION
LODE MINING CLAIM

TO ALL WHOM IT MAY CONCERN:

The undersigned hereby certifies that he has caused to be located the
HS 13 Lode Mining Claim in the following quarter sections(s):



0214702

<u>1/4</u>	<u>Section</u>	<u>Township</u>	<u>Range</u>	<u>Meridian</u>
SE	12	T29N	R48E	MDB&M
_____	_____	_____	_____	_____
_____	_____	_____	_____	_____
_____	_____	_____	_____	_____

in Eureka County, Nevada, on the 3rd day of September, 2009 .

RECORDER'S STAMP

Name and mailing address of locator is: Klondex Gold & Silver Mining Co.
4235 Christy Way
Reno, NV 89519

The Claim is approximately 1500 feet long and 600 feet wide, such that 10 feet are claimed in a Northeast direction and 1490 feet in a Southwest direction from the point of discovery (monument of location), at which the Notice of Location was posted, together with 300 feet on each side of the monument of location and center line of the Claim. The general course of the lode or vein is from the Northeast to Southwest direction.

The number, location and markings on each corner monument are as follows:

	<u>Location</u>	<u>Markings</u>	<u>Description</u>
No. 1:	Northwest Corner	N.W. Corner	2" x 2" x 4' wood post
No. 2:	Northeast Corner	N.E. Corner	2" x 2" x 4' wood post
No. 3:	Southeast Corner	S.E. Corner	2" x 2" x 4' wood post
No. 4:	Southwest Corner	S.W. Corner	2" x 2" x 4' wood post

As erected on the ground, each corner monument is marked as described above by scribed metal tags.

The work of location consisted of making a claim map as provided in NRS 517.040.

The undersigned hereby affirms that there is no Social Security number contained in this document.

Dated this 18th day of November, 2009

SIGNATURE OF LOCATOR:

By: Richard Kern
Richard Kern, Agent

Official Record

Recording requested By
KLONDEX GOLD & SILVER MINING CO

Eureka County - NV

Mike Rebaleati - Recorder

Fee: \$22.50

Page 1 of 1

RPTT:

Recorded By: LLH

Book- 498 Page- 0153

AMENDED CERTIFICATE OF LOCATION
LODE MINING CLAIM

TO ALL WHOM IT MAY CONCERN:

The undersigned hereby certifies that he has caused to be located the
HS 15 Lode Mining Claim in the following quarter sections(s):



0214703

<u>1/4</u>	<u>Section</u>	<u>Township</u>	<u>Range</u>	<u>Meridian</u>
NE	12	T29N	R48E	MDB&M
SE	12	T29N	R48E	MDB&M
NE	7	T29N	R49E	MDB&M
SE	7	T29N	R49E	MDB&M

in Eureka County, Nevada, on the 3rd day of September, 2009.

RECORDER'S STAMP

Name and mailing address of locator is: Klondex Gold & Silver Mining Co.
4235 Christy Way
Reno, NV 89519

The Claim is approximately 1500 feet long and 600 feet wide, such that 10 feet are claimed in a Southwest direction and 1490 feet in a Northeast direction from the point of discovery (monument of location), at which the Notice of Location was posted, together with 300 feet on each side of the monument of location and center line of the Claim. The general course of the lode or vein is from the Northeast to Southwest direction.

The number, location and markings on each corner monument are as follows:

	<u>Location</u>	<u>Markings</u>	<u>Description</u>
No. 1:	Northwest Corner	N.W. Corner	2" x 2" x 4' wood post
No. 2:	Northeast Corner	N.E. Corner	2" x 2" x 4' wood post
No. 3:	Southeast Corner	S.E. Corner	2" x 2" x 4' wood post
No. 4:	Southwest Corner	S.W. Corner	2" x 2" x 4' wood post

As erected on the ground, each corner monument is marked as described above by scribed metal tags.

The work of location consisted of making a claim map as provided in NRS 517.040.

The undersigned hereby affirms that there is no Social Security number contained in this document.

Dated this 18th day of November, 2009

SIGNATURE OF LOCATOR:

By: Richard Kern
Richard Kern, Agent

DOC # 0214704

03/12/2010 01:18 PM

Official Record

Recording requested By
KLONDEX GOLD & SILVER MINING CO

Eureka County - NV
Mike Rebaleati - Recorder

Fee: \$22.50 Page 1 of 1
RPTT: Recorded By LLH
Book- 498 Page- 0154

AMENDED CERTIFICATE OF LOCATION
LODE MINING CLAIM

TO ALL WHOM IT MAY CONCERN:

The undersigned hereby certifies that he has caused to be located the
HS 17 Lode Mining Claim in the following quarter sections(s):



<u>1/4</u>	<u>Section</u>	<u>Township</u>	<u>Range</u>	<u>Meridian</u>
NW	12	T29N	R48E	MDB&M
_____	_____	_____	_____	_____
_____	_____	_____	_____	_____
_____	_____	_____	_____	_____

in Eureka County, Nevada, on the 3rd day of September, 2009 .

RECORDER'S STAMP

Name and mailing address of locator is: Klondex Gold & Silver Mining Co.
4235 Christy Way
Reno, NV 89519

The Claim is approximately 1500 feet long and 600 feet wide, such that 10 feet are claimed in a Southwest direction and 1490 feet in a Northeast direction from the point of discovery (monument of location), at which the Notice of Location was posted, together with 300 feet on each side of the monument of location and center line of the Claim. The general course of the lode or vein is from the Northeast to Southwest direction.

The number, location and markings on each corner monument are as follows:

	<u>Location</u>	<u>Markings</u>	<u>Description</u>
No. 1:	Northwest Corner	N.W. Corner	2" x 2" x 4' wood post
No. 2:	Northeast Corner	N.E. Corner	2" x 2" x 4' wood post
No. 3:	Southeast Corner	S.E. Corner	2" x 2" x 4' wood post
No. 4:	Southwest Corner	S.W. Corner	2" x 2" x 4' wood post

As erected on the ground, each corner monument is marked as described above by scribed metal tags.

The work of location consisted of making a claim map as provided in NRS 517.040.

The undersigned hereby affirms that there is no Social Security number contained in this document.

Dated this 18th day of November, 2009

SIGNATURE OF LOCATOR:

By: Richard Kern
Richard Kern, Agent

DOC # 0214705

03/12/2010 01:18 PM

Official Record

Recording requested By
KLONDEX GOLD & SILVER MINING CO

Eureka County - NV

Mike Rebaleati - Recorder

Fee: \$22.50

Page 1 of 1

RPTT.

Recorded By: LLH

Book- 498 Page- 0155

AMENDED CERTIFICATE OF LOCATION
LODE MINING CLAIM

TO ALL WHOM IT MAY CONCERN:

The undersigned hereby certifies that he has caused to be located the
HS 19 Lode Mining Claim in the following quarter sections(s):



<u>1/4</u>	<u>Section</u>	<u>Township</u>	<u>Range</u>	<u>Meridian</u>
NE	12	T29N	R48E	MDB&M
NW	12	T29N	R48E	MDB&M

in Eureka County, Nevada, on the 3rd day of September, 2009 .

RECORDER'S STAMP

Name and mailing address of locator is: Klondex Gold & Silver Mining Co.
4235 Christy Way
Reno, NV 89519

The Claim is approximately 1500 feet long and 600 feet wide, such that 10 feet are claimed in a Southwest direction and 1490 feet in a Northeast direction from the point of discovery (monument of location), at which the Notice of Location was posted, together with 300 feet on each side of the monument of location and center line of the Claim. The general course of the lode or vein is from the Northeast to Southwest direction.

The number, location and markings on each corner monument are as follows:

	<u>Location</u>	<u>Markings</u>	<u>Description</u>
No. 1:	Northwest Corner	N.W. Corner	2" x 2" x 4' wood post
No. 2:	Northeast Corner	N.E. Corner	2" x 2" x 4' wood post
No. 3:	Southeast Corner	S.E. Corner	2" x 2" x 4' wood post
No. 4:	Southwest Corner	S.W. Corner	2" x 2" x 4' wood post

As erected on the ground, each corner monument is marked as described above by scribed metal tags.

The work of location consisted of making a claim map as provided in NRS 517.040.

The undersigned hereby affirms that there is no Social Security number contained in this document.

Dated this 18th day of November, 2009

SIGNATURE OF LOCATOR:

By: Richard Kern
Richard Kern, Agent

DOC # 0214706

03/12/2010 01:18 PM

Official Record

Recording requested By
KLONDEX GOLD & SILVER MINING CO

Eureka County - NV

Mike Rebaleati - Recorder

Fee \$22.50

Page 1 of 1

RPTT:

Recorded By: LLH

Book- 498 Page- 0156

AMENDED CERTIFICATE OF LOCATION
LODE MINING CLAIM

TO ALL WHOM IT MAY CONCERN:

The undersigned hereby certifies that he has caused to be located the
HS 21 Lode Mining Claim in the following quarter sections(s):



<u>1/4</u>	<u>Section</u>	<u>Township</u>	<u>Range</u>	<u>Meridian</u>
NE	12	T29N	R48E	MDB&M
_____	_____	_____	_____	_____
_____	_____	_____	_____	_____
_____	_____	_____	_____	_____

in Eureka County, Nevada, on the 3rd day of September, 2009 .

RECORDER'S STAMP

Name and mailing address of locator is: Klondex Gold & Silver Mining Co.
4235 Christy Way
Reno, NV 89519

The Claim is approximately 1500 feet long and 600 feet wide, such that 10 feet are claimed in a Southwest direction and 1490 feet in a Northeast direction from the point of discovery (monument of location), at which the Notice of Location was posted, together with 300 feet on each side of the monument of location and center line of the Claim. The general course of the lode or vein is from the Northeast to Southwest direction.

The number, location and markings on each corner monument are as follows:

	<u>Location</u>	<u>Markings</u>	<u>Description</u>
No. 1:	Northwest Corner	N.W. Corner	2" x 2" x 4' wood post
No. 2:	Northeast Corner	N.E. Corner	2" x 2" x 4' wood post
No. 3:	Southeast Corner	S.E. Corner	2" x 2" x 4' wood post
No. 4:	Southwest Corner	S.W. Corner	2" x 2" x 4' wood post

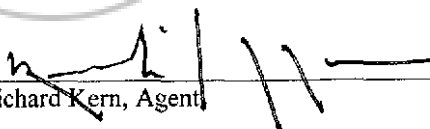
As erected on the ground, each corner monument is marked as described above by scribed metal tags.

The work of location consisted of making a claim map as provided in NRS 517.040.

The undersigned hereby affirms that there is no Social Security number contained in this document.

Dated this 18th day of November, 2009

SIGNATURE OF LOCATOR:

By: 
Richard Kern, Agent

Official Record

Recording requested By
KLONDEX GOLD & SILVER MINING CO

Eureka County - NV

Mike Rebaleati - Recorder

Fee: \$22.50

Page 1 of 1

RPTT:

Recorded By: LLH

Book- 498 Page- 0157

AMENDED CERTIFICATE OF LOCATION
LODE MINING CLAIM

TO ALL WHOM IT MAY CONCERN:

The undersigned hereby certifies that he has caused to be located the
HS 23 Lode Mining Claim in the following quarter sections(s):



<u>1/4</u>	<u>Section</u>	<u>Township</u>	<u>Range</u>	<u>Meridian</u>
NE	12	T29N	R48E	MDB&M
NW	7	T29N	R49E	MDB&M

in Eureka County, Nevada, on the 3rd day of September, 2009 .

RECORDER'S STAMP

Name and mailing address of locator is: Klondex Gold & Silver Mining Co.
4235 Christy Way
Reno, NV 89519

The Claim is approximately 1500 feet long and 600 feet wide, such that 10 feet are claimed in a Northwest direction and 1490 feet in a Southeast direction from the point of discovery (monument of location), at which the Notice of Location was posted, together with 300 feet on each side of the monument of location and center line of the Claim. The general course of the lode or vein is from the Northeast to Southwest direction.

The number, location and markings on each corner monument are as follows:

	<u>Location</u>	<u>Markings</u>	<u>Description</u>
No. 1:	Northwest Corner	N.W. Corner	2" x 2" x 4' wood post
No. 2:	Northeast Corner	N.E. Corner	2" x 2" x 4' wood post
No. 3:	Southeast Corner	S.E. Corner	2" x 2" x 4' wood post
No. 4:	Southwest Corner	S.W. Corner	2" x 2" x 4' wood post


As erected on the ground, each corner monument is marked as described above by scribed metal tags.

The work of location consisted of making a claim map as provided in NRS 517.040.

The undersigned hereby affirms that there is no Social Security number contained in this document.

Dated this 18th day of November, 2009

SIGNATURE OF LOCATOR:

By: 
Richard Kern, Agent

DOC # 0214708

03/12/2010

01:18 PM

Official Record

Recording requested By
KLONDEX GOLD & SILVER MINING CO

Eureka County - NV

Mike Rebaleati - Recorder

Fee: \$22.50

Page 1 of 1

RPTT.

Recorded By: LLH

Book- 498 Page- 0158

AMENDED CERTIFICATE OF LOCATION
LODE MINING CLAIM

TO ALL WHOM IT MAY CONCERN:

The undersigned hereby certifies that he has caused to be located the
HS 25 Lode Mining Claim in the following quarter sections(s):



<u>1/4</u>	<u>Section</u>	<u>Township</u>	<u>Range</u>	<u>Meridian</u>
NW	12	T29N	R48E	MDB&M
NE	11	T29N	R48E	MDB&M

in Eureka County, Nevada, on the 3rd day of November, 2009 .

RECORDER'S STAMP

Name and mailing address of locator is: Klondex Gold & Silver Mining Co.
4235 Christy Way
Reno, NV 89519

The Claim is approximately 1500 feet long and 600 feet wide, such that 10 feet are claimed in a Southeast direction and 1490 feet in a Northwest direction from the point of discovery (monument of location), at which the Notice of Location was posted, together with 300 feet on each side of the monument of location and center line of the Claim. The general course of the lode or vein is from the Northeast to Southwest direction.

The number, location and markings on each corner monument are as follows:

<u>No.</u>	<u>Location</u>	<u>Markings</u>	<u>Description</u>
No. 1:	Northwest Corner	N.W. Corner	2" x 2" x 4' wood post
No. 2:	Northeast Corner	N.E. Corner	2" x 2" x 4' wood post
No. 3:	Southeast Corner	S.E. Corner	2" x 2" x 4' wood post
No. 4:	Southwest Corner	S.W. Corner	2" x 2" x 4' wood post

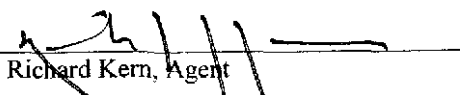
As erected on the ground, each corner monument is marked as described above by scribed metal tags.

The work of location consisted of making a claim map as provided in NRS 517.040.

The undersigned hereby affirms that there is no Social Security number contained in this document.

Dated this 18th day of November, 2009

SIGNATURE OF LOCATOR:

By: 
Richard Kern, Agent

AMENDED CERTIFICATE OF LOCATION
LODE MINING CLAIM

TO ALL WHOM IT MAY CONCERN:

The undersigned hereby certifies that he has caused to be located the
HS 27 Lode Mining Claim in the following quarter sections(s):



0214709

<u>1/4</u>	<u>Section</u>	<u>Township</u>	<u>Range</u>	<u>Meridian</u>
SW	6	T29N	R49E	MDB&M
SE	6	T29N	R49E	MDB&M
NE	7	T29N	R49E	MDB&M

in Eureka County, Nevada, on the 3rd day of September, 2009 .

RECORDER'S STAMP

Name and mailing address of locator is: Klondex Gold & Silver Mining Co.
4235 Christy Way
Reno, NV 89519

The Claim is approximately 1500 feet long and 600 feet wide, such that 10 feet are claimed in a West direction and 1490 feet in an East direction from the point of discovery (monument of location), at which the Notice of Location was posted, together with 300 feet on each side of the monument of location and center line of the Claim. The general course of the lode or vein is from the Northeast to Southwest direction.

The number, location and markings on each corner monument are as follows:

	<u>Location</u>	<u>Markings</u>	<u>Description</u>
No. 1:	Northwest Corner	N.W. Corner	2" x 2" x 4' wood post
No. 2:	Northeast Corner	N.E. Corner	2" x 2" x 4' wood post
No. 3:	Southeast Corner	S.E. Corner	2" x 2" x 4' wood post
No. 4:	Southwest Corner	S.W. Corner	2" x 2" x 4' wood post

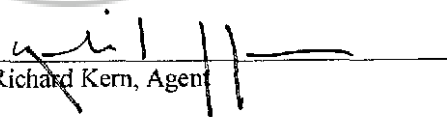
As erected on the ground, each corner monument is marked as described above by scribed metal tags.

The work of location consisted of making a claim map as provided in NRS 517.040.

The undersigned hereby affirms that there is no Social Security number contained in this document.

Dated this 18th day of November, 2009

SIGNATURE OF LOCATOR:

By: 
Richard Kern, Agent

DOC # 0214710

03/12/2010

01 18 PM

Official Record

Recording requested By
KLONDEX GOLD & SILVER MINING CO

Eureka County - NV

Mike Rebaleati - Recorder

Fee: \$22.50

Page 1 of 1

RPTT:

Recorded By: LLH

Book- 498 Page- 0160

AMENDED CERTIFICATE OF LOCATION
LODE MINING CLAIM

TO ALL WHOM IT MAY CONCERN:

The undersigned hereby certifies that he has caused to be located the
HS 29 Lode Mining Claim in the following quarter sections(s):



<u>1/4</u>	<u>Section</u>	<u>Township</u>	<u>Range</u>	<u>Meridian</u>
SW	6	T29N	R49E	MDB&M
SE	6	T29N	R49E	MDB&M

in Eureka County, Nevada, on the 3rd day of September, 2009 .

RECORDER'S STAMP

Name and mailing address of locator is: Klondex Gold & Silver Mining Co.
4235 Christy Way
Reno, NV 89519

The Claim is approximately 1500 feet long and 600 feet wide, such that 10 feet are claimed in a West direction and 1490 feet in an East direction from the point of discovery (monument of location), at which the Notice of Location was posted, together with 300 feet on each side of the monument of location and center line of the Claim. The general course of the lode or vein is from the Northeast to Southwest direction.

The number, location and markings on each corner monument are as follows:

<u>No.</u>	<u>Location</u>	<u>Markings</u>	<u>Description</u>
No. 1:	Northwest Corner	N.W. Corner	2" x 2" x 4' wood post
No. 2:	Northeast Corner	N.E. Corner	2" x 2" x 4' wood post
No. 3:	Southeast Corner	S.E. Corner	2" x 2" x 4' wood post
No. 4:	Southwest Corner	S.W. Corner	2" x 2" x 4' wood post

As erected on the ground, each corner monument is marked as described above by scribed metal tags.

The work of location consisted of making a claim map as provided in NRS 517.040.

The undersigned hereby affirms that there is no Social Security number contained in this document.

Dated this 18th day of November, 2009

SIGNATURE OF LOCATOR:

By: 
Richard Kern, Agent

DOC # 0214711

03/12/2010 01:18 PM

Official Record

Recording requested By
KLONDEX GOLD & SILVER MINING CO

Eureka County - NV
Mike Rebaleati - Recorder

Fee: \$22.50 Page 1 of 1
RPTT: Recorded By: LLH
Book- 498 Page- 0161

AMENDED CERTIFICATE OF LOCATION
LODE MINING CLAIM

TO ALL WHOM IT MAY CONCERN:

The undersigned hereby certifies that he has caused to be located the
HS 31 Lode Mining Claim in the following quarter sections(s):



<u>1/4</u>	<u>Section</u>	<u>Township</u>	<u>Range</u>	<u>Meridian</u>
SW	6	T29N	R49E	MDB&M
SE	6	T29N	R49E	MDB&M

in Eureka County, Nevada, on the 3rd day of September, 2009 .

RECORDER'S STAMP

Name and mailing address of locator is: Klondex Gold & Silver Mining Co.
4235 Christy Way
Reno, NV 89519

The Claim is approximately 1500 feet long and 600 feet wide, such that 10 feet are claimed in a West direction and 1490 feet in an East direction from the point of discovery (monument of location), at which the Notice of Location was posted, together with 300 feet on each side of the monument of location and center line of the Claim. The general course of the lode or vein is from the Northeast to Southwest direction.

The number, location and markings on each corner monument are as follows:

	<u>Location</u>	<u>Markings</u>	<u>Description</u>
No. 1:	Northwest Corner	N.W. Corner	2" x 2" x 4' wood post
No. 2:	Northeast Corner	N.E. Corner	2" x 2" x 4' wood post
No. 3:	Southeast Corner	S.E. Corner	2" x 2" x 4' wood post
No. 4:	Southwest Corner	S.W. Corner	2" x 2" x 4' wood post


As erected on the ground, each corner monument is marked as described above by scribed metal tags.

The work of location consisted of making a claim map as provided in NRS 517.040.

The undersigned hereby affirms that there is no Social Security number contained in this document.

Dated this 18th day of November, 2009

SIGNATURE OF LOCATOR:

By: 
Richard Kern, Agent

AMENDED CERTIFICATE OF LOCATION
LODE MINING CLAIM

TO ALL WHOM IT MAY CONCERN:

The undersigned hereby certifies that he has caused to be located the
HS 33 Lode Mining Claim in the following quarter sections(s):



0214712

<u>1/4</u>	<u>Section</u>	<u>Township</u>	<u>Range</u>	<u>Meridian</u>
SW	6	T29N	R49E	MDB&M
SE	6	T29N	R49E	MDB&M
_____	_____	_____	_____	_____
_____	_____	_____	_____	_____

in Eureka County, Nevada, on the 3rd day of September, 2009 .

RECORDER'S STAMP

Name and mailing address of locator is: Klondex Gold & Silver Mining Co.
4235 Christy Way
Reno, NV 89519

The Claim is approximately 1500 feet long and 600 feet wide, such that 10 feet are claimed in a West direction and 1490 feet in an East direction from the point of discovery (monument of location), at which the Notice of Location was posted, together with 300 feet on each side of the monument of location and center line of the Claim. The general course of the lode or vein is from the Northeast to Southwest direction.

The number, location and markings on each corner monument are as follows:

	<u>Location</u>	<u>Markings</u>	<u>Description</u>
No. 1:	Northwest Corner	N.W. Corner	2" x 2" x 4' wood post
No. 2:	Northeast Corner	N.E. Corner	2" x 2" x 4' wood post
No. 3:	Southeast Corner	S.E. Corner	2" x 2" x 4' wood post
No. 4:	Southwest Corner	S.W. Corner	2" x 2" x 4' wood post

As erected on the ground, each corner monument is marked as described above by scribed metal tags.

The work of location consisted of making a claim map as provided in NRS 517.040.

The undersigned hereby affirms that there is no Social Security number contained in this document.

Dated this 18th day of November, 2009

SIGNATURE OF LOCATOR:

By: Richard Kern
Richard Kern, Agent

DOC # 0214713

03/12/2010 01:18 PM

Official Record

Recording requested By
KLONDEX GOLD & SILVER MINING CO

Eureka County - NV

Mike Rebaleati - Recorder

Fee: \$22.50

Page 1 of 1

RPTT:

Recorded By: LLH

Book- 498 Page- 0163

AMENDED CERTIFICATE OF LOCATION
LODE MINING CLAIM

TO ALL WHOM IT MAY CONCERN:

The undersigned hereby certifies that he has caused to be located the
HS 35 Lode Mining Claim in the following quarter sections(s):



<u>1/4</u>	<u>Section</u>	<u>Township</u>	<u>Range</u>	<u>Meridian</u>
SW	6	T29N	R49E	MDB&M
SE	6	T29N	R49E	MDB&M

in Eureka County, Nevada, on the 3rd day of September, 2009 .

RECORDER'S STAMP

Name and mailing address of locator is: Klondex Gold & Silver Mining Co.
4235 Christy Way
Reno, NV 89519

The Claim is approximately 1500 feet long and 600 feet wide, such that 10 feet are claimed in a West direction and 1490 feet in an East direction from the point of discovery (monument of location), at which the Notice of Location was posted, together with 300 feet on each side of the monument of location and center line of the Claim. The general course of the lode or vein is from the Northeast to Southwest direction.

The number, location and markings on each corner monument are as follows:

	<u>Location</u>	<u>Markings</u>	<u>Description</u>
No. 1:	Northwest Corner	N.W. Corner	2" x 2" x 4' wood post
No. 2:	Northeast Corner	N.E. Corner	2" x 2" x 4' wood post
No. 3:	Southeast Corner	S.E. Corner	2" x 2" x 4' wood post
No. 4:	Southwest Corner	S.W. Corner	2" x 2" x 4' wood post

As erected on the ground, each corner monument is marked as described above by scribed metal tags.

The work of location consisted of making a claim map as provided in NRS 517.040.

The undersigned hereby affirms that there is no Social Security number contained in this document.

Dated this 18th day of November, 2009

SIGNATURE OF LOCATOR:

By: [Signature]
Richard Kern, Agent

Official Record

Recording requested By
KLONDEX GOLD & SILVER MINING CO

Eureka County - NV

Mike Rebaleati - Recorder

Fee: \$22.50

Page 1 of 1

RPTT

Recorded By LLH

Book- 498 Page- 0164

AMENDED CERTIFICATE OF LOCATION
LODE MINING CLAIM

TO ALL WHOM IT MAY CONCERN:

The undersigned hereby certifies that he has caused to be located the HS 37 Lode Mining Claim in the following quarter sections(s):



<u>1/4</u>	<u>Section</u>	<u>Township</u>	<u>Range</u>	<u>Meridian</u>
SW	6	T29N	R49E	MDB&M
SE	6	T29N	R49E	MDB&M
NW	6	T29N	R49E	MDB&M
NE	6	T29N	R49E	MDB&M

in Eureka County, Nevada, on the 3rd day of September, 2009.

RECORDER'S STAMP

Name and mailing address of locator is: Klondex Gold & Silver Mining Co.
4235 Christy Way
Reno, NV 89519

The Claim is approximately 1500 feet long and 600 feet wide, such that 10 feet are claimed in a West direction and 1490 feet in an East direction from the point of discovery (monument of location), at which the Notice of Location was posted, together with 300 feet on each side of the monument of location and center line of the Claim. The general course of the lode or vein is from the Northeast to Southwest direction.

The number, location and markings on each corner monument are as follows:

	<u>Location</u>	<u>Markings</u>	<u>Description</u>
No. 1:	Northwest Corner	N.W. Corner	2" x 2" x 4' wood post
No. 2:	Northeast Corner	N.E. Corner	2" x 2" x 4' wood post
No. 3:	Southeast Corner	S.E. Corner	2" x 2" x 4' wood post
No. 4:	Southwest Corner	S.W. Corner	2" x 2" x 4' wood post

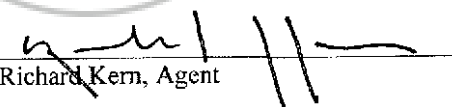
As erected on the ground, each corner monument is marked as described above by scribed metal tags.

The work of location consisted of making a claim map as provided in NRS 517.040.

The undersigned hereby affirms that there is no Social Security number contained in this document.

Dated this 18th day of November, 2009

SIGNATURE OF LOCATOR:

By: 
Richard Kern, Agent

DOC # 0214715

03/12/2010

01:18 PM

Official Record

Recording requested By
KLONDEX GOLD & SILVER MINING CO

Eureka County - NV

Mike Rebaleati - Recorder

Fee: \$22.50

Page 1 of 1

RPTT:

Recorded By: LLH

Book- 498 Page- 0165

AMENDED CERTIFICATE OF LOCATION
LODE MINING CLAIM

TO ALL WHOM IT MAY CONCERN:

The undersigned hereby certifies that he has caused to be located the
HS 39 Lode Mining Claim in the following quarter sections(s):



<u>1/4</u>	<u>Section</u>	<u>Township</u>	<u>Range</u>	<u>Meridian</u>
NW	6	T29N	R49E	MDB&M
NE	6	T29N	R49E	MDB&M

in Eureka County, Nevada, on the 3rd day of September, 2009 .

RECORDER'S STAMP

Name and mailing address of locator is: Klondex Gold & Silver Mining Co.
4235 Christy Way
Reno, NV 89519

The Claim is approximately 1500 feet long and 600 feet wide, such that 10 feet are claimed in a West direction and 1490 feet in an East direction from the point of discovery (monument of location), at which the Notice of Location was posted, together with 300 feet on each side of the monument of location and center line of the Claim. The general course of the lode or vein is from the Northeast to Southwest direction.

The number, location and markings on each corner monument are as follows:

	<u>Location</u>	<u>Markings</u>	<u>Description</u>
No. 1:	Northwest Corner	N.W. Corner	2" x 2" x 4' wood post
No. 2:	Northeast Corner	N.E. Corner	2" x 2" x 4' wood post
No. 3:	Southeast Corner	S.E. Corner	2" x 2" x 4' wood post
No. 4:	Southwest Corner	S.W. Corner	2" x 2" x 4' wood post

As erected on the ground, each corner monument is marked as described above by scribed metal tags.

The work of location consisted of making a claim map as provided in NRS 517.040.

The undersigned hereby affirms that there is no Social Security number contained in this document.

Dated this 18th day of November, 2009

SIGNATURE OF LOCATOR:

By: Richard Kern
Richard Kern, Agent

DOC # 0214716

03/12/2010

01:18 PM

Official Record

Recording requested By
KLONDEX GOLD & SILVER MINING CO

Eureka County - NV

Mike Rebaleati - Recorder

Fee \$22.50

Page 1 of 1

RPTT

Recorded By: LLH

Book- 498 Page- 0166

AMENDED CERTIFICATE OF LOCATION
LODE MINING CLAIM



0214716

TO ALL WHOM IT MAY CONCERN:

The undersigned hereby certifies that he has caused to be located the HS 41 Lode Mining Claim in the following quarter sections(s):

<u>1/4</u>	<u>Section</u>	<u>Township</u>	<u>Range</u>	<u>Meridian</u>
NW	6	T29N	R49E	MDB&M
NE	6	T29N	R49E	MDB&M

in Eureka County, Nevada, on the 3rd day of September, 2009 .

RECORDER'S STAMP

Name and mailing address of locator is: Klondex Gold & Silver Mining Co.
4235 Christy Way
Reno, NV 89519

The Claim is approximately 1500 feet long and 600 feet wide, such that 10 feet are claimed in a West direction and 1490 feet in an East direction from the point of discovery (monument of location), at which the Notice of Location was posted, together with 300 feet on each side of the monument of location and center line of the Claim. The general course of the lode or vein is from the Northeast to Southwest direction.

The number, location and markings on each corner monument are as follows:

<u>No.</u>	<u>Location</u>	<u>Markings</u>	<u>Description</u>
No. 1:	Northwest Corner	N.W. Corner	2" x 2" x 4' wood post
No. 2:	Northeast Corner	N.E. Corner	2" x 2" x 4' wood post
No. 3:	Southeast Corner	S.E. Corner	2" x 2" x 4' wood post
No. 4:	Southwest Corner	S.W. Corner	2" x 2" x 4' wood post

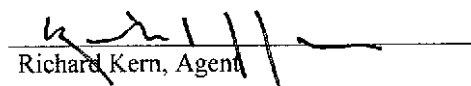
As erected on the ground, each corner monument is marked as described above by scribed metal tags.

The work of location consisted of making a claim map as provided in NRS 517.040.

The undersigned hereby affirms that there is no Social Security number contained in this document.

Dated this 18th day of November, 2009

SIGNATURE OF LOCATOR:

By: 
Richard Kern, Agent

DOC # 0214717

03/12/2010

01:18 PM

Official Record

Recording requested by
KLONDEX GOLD & SILVER MINING CO

Eureka County - NV

Mike Rebaleati - Recorder

Fee: \$22.50

Page 1 of 1

RPTT:

Recorded By LLH

Book- 498 Page- 0167

AMENDED CERTIFICATE OF LOCATION
LODE MINING CLAIM



0214717

TO ALL WHOM IT MAY CONCERN:

The undersigned hereby certifies that he has caused to be located the
HS 43 Lode Mining Claim in the following quarter sections(s):

<u>1/4</u>	<u>Section</u>	<u>Township</u>	<u>Range</u>	<u>Meridian</u>
NW	6	T29N	R49E	MDB&M
NE	6	T29N	R49E	MDB&M

in Eureka County, Nevada, on the 3rd day of September, 2009 .

RECORDER'S STAMP

Name and mailing address of locator is: Klondex Gold & Silver Mining Co.
4235 Christy Way
Reno, NV 89519

The Claim is approximately 1500 feet long and 600 feet wide, such that 10 feet are claimed in a West direction and 1490 feet in an East direction from the point of discovery (monument of location), at which the Notice of Location was posted, together with 300 feet on each side of the monument of location and center line of the Claim. The general course of the lode or vein is from the Northeast to Southwest direction.

The number, location and markings on each corner monument are as follows:

<u>No.</u>	<u>Location</u>	<u>Markings</u>	<u>Description</u>
No. 1:	Northwest Corner	N.W. Corner	2" x 2" x 4' wood post
No. 2:	Northeast Corner	N.E. Corner	2" x 2" x 4' wood post
No. 3:	Southeast Corner	S.E. Corner	2" x 2" x 4' wood post
No. 4:	Southwest Corner	S.W. Corner	2" x 2" x 4' wood post

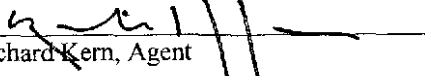
As erected on the ground, each corner monument is marked as described above by scribed metal tags.

The work of location consisted of making a claim map as provided in NRS 517.040.

The undersigned hereby affirms that there is no Social Security number contained in this document.

Dated this 18th day of November, 2009

SIGNATURE OF LOCATOR:

By: 
Richard Kern, Agent

DOC # 0214718

03/12/2010 01:18 PM

Official Record

Recording requested By
KLONDEX GOLD & SILVER MINING CO

Eureka County - NV

Mike Rebaleati - Recorder

Fee: \$22.50

Page 1 of 1

RPTT:

Recorded By LLH

Book- 498 Page-

0168

AMENDED CERTIFICATE OF LOCATION
LODE MINING CLAIM



0214718

TO ALL WHOM IT MAY CONCERN:

The undersigned hereby certifies that he has caused to be located the
HS 45 Lode Mining Claim in the following quarter sections(s):

<u>1/4</u>	<u>Section</u>	<u>Township</u>	<u>Range</u>	<u>Meridian</u>
NW	6	T29N	R49E	MDB&M
NE	6	T29N	R49E	MDB&M

in Eureka County, Nevada, on the 3rd day of September, 2009 .

RECORDER'S STAMP

Name and mailing address of locator is: Klondex Gold & Silver Mining Co.
4235 Christy Way
Reno, NV 89519

The Claim is approximately 1500 feet long and 600 feet wide, such that 10 feet are claimed in a West direction and 1490 feet in an East direction from the point of discovery (monument of location), at which the Notice of Location was posted, together with 300 feet on each side of the monument of location and center line of the Claim. The general course of the lode or vein is from the Northeast to Southwest direction.

The number, location and markings on each corner monument are as follows:

	<u>Location</u>	<u>Markings</u>	<u>Description</u>
No. 1:	Northwest Corner	N.W. Corner	2" x 2" x 4' wood post
No. 2:	Northeast Corner	N.E. Corner	2" x 2" x 4' wood post
No. 3:	Southeast Corner	S.E. Corner	2" x 2" x 4' wood post
No. 4:	Southwest Corner	S.W. Corner	2" x 2" x 4' wood post

As erected on the ground, each corner monument is marked as described above by scribed metal tags.

The work of location consisted of making a claim map as provided in NRS 517.040.

The undersigned hereby affirms that there is no Social Security number contained in this document.

Dated this 18th day of November, 2009

SIGNATURE OF LOCATOR:

By: 
Richard Kern, Agent

DOC # 0214719

03/12/2010

01:18 PM

Official Record

Recording requested By
KLONDEX GOLD & SILVER MINING CO

Eureka County - NV

Mike Rebaleati - Recorder

Fee: \$22.50

Page 1 of 1

RPTT:

Recorded By: LLH

Book- 498 Page- 0169

AMENDED CERTIFICATE OF LOCATION
LODE MINING CLAIM

TO ALL WHOM IT MAY CONCERN:

The undersigned hereby certifies that he has caused to be located the
HS 47 Lode Mining Claim in the following quarter sections(s):



<u>1/4</u>	<u>Section</u>	<u>Township</u>	<u>Range</u>	<u>Meridian</u>
NW	6	T29N	R49E	MDB&M
NE	6	T29N	R49E	MDB&M

in Eureka County, Nevada, on the 3rd day of September, 2009 .

RECORDER'S STAMP

Name and mailing address of locator is: Klondex Gold & Silver Mining Co.
4235 Christy Way
Reno, NV 89519

The Claim is approximately 1500 feet long and 600 feet wide, such that 10 feet are claimed in a West direction and 1490 feet in an East direction from the point of discovery (monument of location), at which the Notice of Location was posted, together with 300 feet on each side of the monument of location and center line of the Claim. The general course of the lode or vein is from the Northeast to Southwest direction.

The number, location and markings on each corner monument are as follows:

	<u>Location</u>	<u>Markings</u>	<u>Description</u>
No. 1:	Northwest Corner	N.W. Corner	2" x 2" x 4' wood post
No. 2:	Northeast Corner	N.E. Corner	2" x 2" x 4' wood post
No. 3:	Southeast Corner	S.E. Corner	2" x 2" x 4' wood post
No. 4:	Southwest Corner	S.W. Corner	2" x 2" x 4' wood post


As erected on the ground, each corner monument is marked as described above by scribed metal tags.

The work of location consisted of making a claim map as provided in NRS 517.040.

The undersigned hereby affirms that there is no Social Security number contained in this document.

Dated this 18th day of November, 2009

SIGNATURE OF LOCATOR:

By: 
Richard Kern, Agent

Official Record

Recording requested by
KLONDEX GOLD & SILVER MINING CO

Eureka County - NV

Mike Rebaleati - Recorder

Fee: \$22.50

Page 1 of 1

RPTT:

Recorded By LLH

Book- 498 Page- 0170

AMENDED CERTIFICATE OF LOCATION
LODE MINING CLAIM

TO ALL WHOM IT MAY CONCERN:

The undersigned hereby certifies that he has caused to be located the
HS 49 Lode Mining Claim in the following quarter sections(s):



<u>1/4</u>	<u>Section</u>	<u>Township</u>	<u>Range</u>	<u>Meridian</u>
NE	14	T29N	R48E	MDB&M
SE	11	T29N	R48E	MDB&M

in Eureka County, Nevada, on the 3rd day of September, 2009 .

RECORDER'S STAMP

Name and mailing address of locator is: Klondex Gold & Silver Mining Co.
4235 Christy Way
Reno, NV 89519

The Claim is approximately 1500 feet long and 600 feet wide, such that 10 feet are claimed in a Southwest direction and 1490 feet in a Northeast direction from the point of discovery (monument of location), at which the Notice of Location was posted, together with 300 feet on each side of the monument of location and center line of the Claim. The general course of the lode or vein is from the Northeast to Southwest direction.

The number, location and markings on each corner monument are as follows:

	<u>Location</u>	<u>Markings</u>	<u>Description</u>
No. 1:	Northwest Corner	N.W. Corner	2" x 2" x 4' wood post
No. 2:	Northeast Corner	N.E. Corner	2" x 2" x 4' wood post
No. 3:	Southeast Corner	S.E. Corner	2" x 2" x 4' wood post
No. 4:	Southwest Corner	S.W. Corner	2" x 2" x 4' wood post

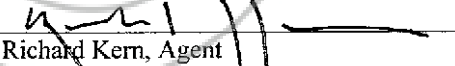
As erected on the ground, each corner monument is marked as described above by scribed metal tags.

The work of location consisted of making a claim map as provided in NRS 517.040.

The undersigned hereby affirms that there is no Social Security number contained in this document.

Dated this 18th day of November, 2009

SIGNATURE OF LOCATOR:

By: 
Richard Kern, Agent

DOC # 0214721

03/12/2010

01:18 PM

Official Record

Recording requested by
KLONDEX GOLD & SILVER MINING CO

Eureka County - NV

Mike Rebaleati - Recorder

Fee: \$22.50

Page 1 of 1

RPTT:

Recorded By: LLH

Book- 498 Page- 0171

AMENDED CERTIFICATE OF LOCATION
LODE MINING CLAIM

TO ALL WHOM IT MAY CONCERN:

The undersigned hereby certifies that he has caused to be located the
HS 51 Lode Mining Claim in the following quarter sections(s):



0214721

<u>1/4</u>	<u>Section</u>	<u>Township</u>	<u>Range</u>	<u>Meridian</u>
NE	14	T29N	R48E	MDB&M
SE	11	T29N	R48E	MDB&M

in Eureka County, Nevada, on the 3rd day of September, 2009 .

RECORDER'S STAMP

Name and mailing address of locator is: Klondex Gold & Silver Mining Co.
4235 Christy Way
Reno, NV 89519

The Claim is approximately 1500 feet long and 600 feet wide, such that 10 feet are claimed in a Southwest direction and 1490 feet in a Northeast direction from the point of discovery (monument of location), at which the Notice of Location was posted, together with 300 feet on each side of the monument of location and center line of the Claim. The general course of the lode or vein is from the Northeast to Southwest direction.

The number, location and markings on each corner monument are as follows:

	<u>Location</u>	<u>Markings</u>	<u>Description</u>
No. 1:	Northwest Corner	N.W. Corner	2" x 2" x 4' wood post
No. 2:	Northeast Corner	N.E. Corner	2" x 2" x 4' wood post
No. 3:	Southeast Corner	S.E. Corner	2" x 2" x 4' wood post
No. 4:	Southwest Corner	S.W. Corner	2" x 2" x 4' wood post

As erected on the ground, each corner monument is marked as described above by scribed metal tags.

The work of location consisted of making a claim map as provided in NRS 517.040.

The undersigned hereby affirms that there is no Social Security number contained in this document.

Dated this 18th day of November, 2009

SIGNATURE OF LOCATOR:

By: Richard Kern
Richard Kern, Agent

DOC # 0214722

03/12/2010 01:18 PM

Official Record

Recording requested By
KLONDEX GOLD & SILVER MINING CO

Eureka County - NV

Mike Rebaleati - Recorder

Fee: \$22.50

Page 1 of 1

RPTT:

Recorded By: LLH

Book- 498 Page- 0172

AMENDED CERTIFICATE OF LOCATION
LODE MINING CLAIM

TO ALL WHOM IT MAY CONCERN:

The undersigned hereby certifies that he has caused to be located the
HS 53 Lode Mining Claim in the following quarter sections(s):



<u>1/4</u>	<u>Section</u>	<u>Township</u>	<u>Range</u>	<u>Meridian</u>
NE	14	T29N	R48E	MDB&M
SE	11	T29N	R48E	MDB&M

in Eureka County, Nevada, on the 3rd day of September, 2009 .

RECORDER'S STAMP

Name and mailing address of locator is: Klondex Gold & Silver Mining Co.
4235 Christy Way
Reno, NV 89519

The Claim is approximately 1500 feet long and 600 feet wide, such that 10 feet are claimed in a Southwest direction and 1490 feet in a Northeast direction from the point of discovery (monument of location), at which the Notice of Location was posted, together with 300 feet on each side of the monument of location and center line of the Claim. The general course of the lode or vein is from the Northeast to Southwest direction.

The number, location and markings on each corner monument are as follows:

	<u>Location</u>	<u>Markings</u>	<u>Description</u>
No. 1:	Northwest Corner	N.W. Corner	2" x 2" x 4' wood post
No. 2:	Northeast Corner	N.E. Corner	2" x 2" x 4' wood post
No. 3:	Southeast Corner	S.E. Corner	2" x 2" x 4' wood post
No. 4:	Southwest Corner	S.W. Corner	2" x 2" x 4' wood post

As erected on the ground, each corner monument is marked as described above by scribed metal tags.

The work of location consisted of making a claim map as provided in NRS 517.040.

The undersigned hereby affirms that there is no Social Security number contained in this document.

Dated this 18th day of November, 2009

SIGNATURE OF LOCATOR:

By: Richard Kern
Richard Kern, Agent

DOC # 0214723

03/12/2010 01:18 PM

Official Record

Recording requested By
KLONDEX GOLD & SILVER MINING CO

Eureka County - NV

Mike Rebaleati - Recorder

Fee: \$22.50

Page 1 of 1

RPTT:

Recorded By: LLH

Book- 498 Page- 0173

AMENDED CERTIFICATE OF LOCATION
LODE MINING CLAIM

TO ALL WHOM IT MAY CONCERN:

The undersigned hereby certifies that he has caused to be located the
HS 55 Lode Mining Claim in the following quarter sections(s):



<u>1/4</u>	<u>Section</u>	<u>Township</u>	<u>Range</u>	<u>Meridian</u>
NE	14	T29N	R48E	MDB&M
SE	11	T29N	R48E	MDB&M

in Eureka County, Nevada, on the 3rd day of September, 2009 .

RECORDER'S STAMP

Name and mailing address of locator is: Klondex Gold & Silver Mining Co.
4235 Christy Way
Reno, NV 89519

The Claim is approximately 1500 feet long and 600 feet wide, such that 10 feet are claimed in a Southwest direction and 1490 feet in a Northeast direction from the point of discovery (monument of location), at which the Notice of Location was posted, together with 300 feet on each side of the monument of location and center line of the Claim. The general course of the lode or vein is from the Northeast to Southwest direction.

The number, location and markings on each corner monument are as follows:

	<u>Location</u>	<u>Markings</u>	<u>Description</u>
No. 1:	Northwest Corner	N.W. Corner	2" x 2" x 4' wood post
No. 2:	Northeast Corner	N.E. Corner	2" x 2" x 4' wood post
No. 3:	Southeast Corner	S.E. Corner	2" x 2" x 4' wood post
No. 4:	Southwest Corner	S.W. Corner	2" x 2" x 4' wood post


As erected on the ground, each corner monument is marked as described above by scribed metal tags.

The work of location consisted of making a claim map as provided in NRS 517.040.

The undersigned hereby affirms that there is no Social Security number contained in this document.

Dated this 18th day of November, 2009

SIGNATURE OF LOCATOR:

By: 
Richard Kern, Agent

DOC # 0214724

03/12/2010

01:18 PM

Official Record

Recording requested By
KLONDEX GOLD & SILVER MINING CO

Eureka County - NV

Mike Rebaleati - Recorder

Fee: \$22.50

Page 1 of 1

RPTT:

Recorded By: LLH

Book- 49B Page- 0174

**AMENDED CERTIFICATE OF LOCATION
LODE MINING CLAIM**

TO ALL WHOM IT MAY CONCERN:

The undersigned hereby certifies that he has caused to be located the HS 57 Lode Mining Claim in the following quarter sections(s):



0214724

<u>1/4</u>	<u>Section</u>	<u>Township</u>	<u>Range</u>	<u>Meridian</u>
NE	14	T29N	R48E	MDB&M
NW	14	T29N	R48E	MDB&M
SE	11	T29N	R48E	MDB&M
SW	11	T29N	R48E	MDB&M

in Eureka County, Nevada, on the 3rd day of September, 2009 .

RECORDER'S STAMP

Name and mailing address of locator is: Klondex Gold & Silver Mining Co.
4235 Christy Way
Reno, NV 89519

The Claim is approximately 1500 feet long and 600 feet wide, such that 10 feet are claimed in a Northeast direction and 1490 feet in a Southwest direction from the point of discovery (monument of location), at which the Notice of Location was posted, together with 300 feet on each side of the monument of location and center line of the Claim. The general course of the lode or vein is from the Northeast to Southwest direction.

The number, location and markings on each corner monument are as follows:

	<u>Location</u>	<u>Markings</u>	<u>Description</u>
No. 1:	Northwest Corner	N.W. Corner	2" x 2" x 4' wood post
No. 2:	Northeast Corner	N.E. Corner	2" x 2" x 4' wood post
No. 3:	Southeast Corner	S.E. Corner	2" x 2" x 4' wood post
No. 4:	Southwest Corner	S.W. Corner	2" x 2" x 4' wood post

As erected on the ground, each corner monument is marked as described above by scribed metal tags.

The work of location consisted of making a claim map as provided in NRS 517.040.

The undersigned hereby affirms that there is no Social Security number contained in this document.

Dated this 18th day of November, 2009

SIGNATURE OF LOCATOR:

By: [Signature]
Richard Kern, Agent

DOC # 0214725

03/12/2010 01:18 PM

Official Record

Recording requested by
KLONDEX GOLD & SILVER MINING CO

Eureka County - NV

Mike Rebaleati - Recorder

Fee: \$22.50

Page 1 of 1

RPTT:

Recorded By: LLH

Book- 498 Page- 0175

AMENDED CERTIFICATE OF LOCATION
LODE MINING CLAIM



0214725

TO ALL WHOM IT MAY CONCERN:

The undersigned hereby certifies that he has caused to be located the HS 59 Lode Mining Claim in the following quarter sections(s):

<u>1/4</u>	<u>Section</u>	<u>Township</u>	<u>Range</u>	<u>Meridian</u>
NW	14	T29N	R48E	MDB&M
SW	11	T29N	R48E	MDB&M

in Eureka County, Nevada, on the 3rd day of September, 2009 .

RECORDER'S STAMP

Name and mailing address of locator is: Klondex Gold & Silver Mining Co.
4235 Christy Way
Reno, NV 89519

The Claim is approximately 1500 feet long and 600 feet wide, such that 10 feet are claimed in a Southwest direction and 1490 feet in a Northeast direction from the point of discovery (monument of location), at which the Notice of Location was posted, together with 300 feet on each side of the monument of location and center line of the Claim. The general course of the lode or vein is from the Northeast to Southwest direction.

The number, location and markings on each corner monument are as follows:

	<u>Location</u>	<u>Markings</u>	<u>Description</u>
No. 1:	Northwest Corner	N.W. Corner	2" x 2" x 4' wood post
No. 2:	Northeast Corner	N.E. Corner	2" x 2" x 4' wood post
No. 3:	Southeast Corner	S.E. Corner	2" x 2" x 4' wood post
No. 4:	Southwest Corner	S.W. Corner	2" x 2" x 4' wood post


As erected on the ground, each corner monument is marked as described above by scribed metal tags.

The work of location consisted of making a claim map as provided in NRS 517.040.

The undersigned hereby affirms that there is no Social Security number contained in this document.

Dated this 18th day of November, 2009

SIGNATURE OF LOCATOR:

By: 
Richard Kern, Agent

DOC # 0214726

03/12/2010

01 18 PM

Official Record

Recording requested By
KLONDEX GOLD & SILVER MINING CO

Eureka County - NV

Mike Rebaleati - Recorder

Fee: \$22.50

Page 1 of 1

RPTT:

Recorded By: LLH

Book- 498 Page- 0176

AMENDED CERTIFICATE OF LOCATION
LODE MINING CLAIM

TO ALL WHOM IT MAY CONCERN:

The undersigned hereby certifies that he has caused to be located the
HS 61 Lode Mining Claim in the following quarter sections(s):



<u>1/4</u>	<u>Section</u>	<u>Township</u>	<u>Range</u>	<u>Meridian</u>
NW	14	T29N	R48E	MDB&M
SW	11	T29N	R48E	MDB&M

in Eureka County, Nevada, on the 3rd day of September, 2009 .

RECORDER'S STAMP

Name and mailing address of locator is: Klondex Gold & Silver Mining Co.
4235 Christy Way
Reno, NV 89519

The Claim is approximately 1500 feet long and 600 feet wide, such that 10 feet are claimed in a Southwest direction and 1490 feet in a Northeast direction from the point of discovery (monument of location), at which the Notice of Location was posted, together with 300 feet on each side of the monument of location and center line of the Claim. The general course of the lode or vein is from the Northeast to Southwest direction.

The number, location and markings on each corner monument are as follows:

	<u>Location</u>	<u>Markings</u>	<u>Description</u>
No. 1:	Northwest Corner	N.W. Corner	2" x 2" x 4' wood post
No. 2:	Northeast Corner	N.E. Corner	2" x 2" x 4' wood post
No. 3:	Southeast Corner	S.E. Corner	2" x 2" x 4' wood post
No. 4:	Southwest Corner	S.W. Corner	2" x 2" x 4' wood post

As erected on the ground, each corner monument is marked as described above by scribed metal tags.

The work of location consisted of making a claim map as provided in NRS 517.040.

The undersigned hereby affirms that there is no Social Security number contained in this document.

Dated this 18th day of November, 2009

SIGNATURE OF LOCATOR:

By: Richard Kern
Richard Kern, Agent

DOC # 0214727

03/12/2010

01:18 PM

Official Record

Recording requested By
KLONDEX GOLD & SILVER MINING CO

Eureka County - NV

Mike Rebaleati - Recorder

Fee: \$22.50

Page 1 of 1

RPTT:

Recorded By: LLH

Book- 498 Page- 0177

AMENDED CERTIFICATE OF LOCATION
LODE MINING CLAIM



TO ALL WHOM IT MAY CONCERN:

The undersigned hereby certifies that he has caused to be located the
HS 63 Lode Mining Claim in the following quarter sections(s):

<u>1/4</u>	<u>Section</u>	<u>Township</u>	<u>Range</u>	<u>Meridian</u>
NW	14	T29N	R48E	MDB&M
SW	11	T29N	R48E	MDB&M

in Eureka County, Nevada, on the 3rd day of September, 2009 .

RECORDER'S STAMP

Name and mailing address of locator is: Klondex Gold & Silver Mining Co.
4235 Christy Way
Reno, NV 89519

The Claim is approximately 1500 feet long and 600 feet wide, such that 10 feet are claimed in a Southwest direction and 1490 feet in a Northeast direction from the point of discovery (monument of location), at which the Notice of Location was posted, together with 300 feet on each side of the monument of location and center line of the Claim. The general course of the lode or vein is from the Northeast to Southwest direction.

The number, location and markings on each corner monument are as follows:

<u>No.</u>	<u>Location</u>	<u>Markings</u>	<u>Description</u>
No. 1:	Northwest Corner	N.W. Corner	2" x 2" x 4' wood post
No. 2:	Northeast Corner	N.E. Corner	2" x 2" x 4' wood post
No. 3:	Southeast Corner	S.E. Corner	2" x 2" x 4' wood post
No. 4:	Southwest Corner	S.W. Corner	2" x 2" x 4' wood post

As erected on the ground, each corner monument is marked as described above by scribed metal tags.

The work of location consisted of making a claim map as provided in NRS 517.040.

The undersigned hereby affirms that there is no Social Security number contained in this document.

Dated this 18th day of November, 2009

SIGNATURE OF LOCATOR:

By: Richard Kern
Richard Kern, Agent

DOC # 0214728

03/12/2010 01:18 PM

Official Record

Recording requested By
KLONDEX GOLD & SILVER MINING CO

Eureka County - NV

Mike Rebaleati - Recorder

Fee: \$22.50

Page 1 of 1

RPTT:

Recorded By LLH

Book- 498 Page- 0178

AMENDED CERTIFICATE OF LOCATION
LODE MINING CLAIM



0214728

TO ALL WHOM IT MAY CONCERN:

The undersigned hereby certifies that he has caused to be located the
HS 65 Lode Mining Claim in the following quarter sections(s):

<u>1/4</u>	<u>Section</u>	<u>Township</u>	<u>Range</u>	<u>Meridian</u>
NW	14	T29N	R48E	MDB&M
SW	11			

in Eureka County, Nevada, on the 3rd day of September, 2009 .

RECORDER'S STAMP

Name and mailing address of locator is: Klondex Gold & Silver Mining Co.
4235 Christy Way
Reno, NV 89519

The Claim is approximately 1500 feet long and 600 feet wide, such that 10 feet are claimed in a Southwest direction and 1490 feet in a Northeast direction from the point of discovery (monument of location), at which the Notice of Location was posted, together with 300 feet on each side of the monument of location and center line of the Claim. The general course of the lode or vein is from the Northeast to Southwest direction.

The number, location and markings on each corner monument are as follows:

	<u>Location</u>	<u>Markings</u>	<u>Description</u>
No. 1:	Northwest Corner	N.W. Corner	2" x 2" x 4' wood post
No. 2:	Northeast Corner	N.E. Corner	2" x 2" x 4' wood post
No. 3:	Southeast Corner	S.E. Corner	2" x 2" x 4' wood post
No. 4:	Southwest Corner	S.W. Corner	2" x 2" x 4' wood post


As erected on the ground, each corner monument is marked as described above by scribed metal tags.

The work of location consisted of making a claim map as provided in NRS 517.040.

The undersigned hereby affirms that there is no Social Security number contained in this document.

Dated this 18th day of November, 2009

SIGNATURE OF LOCATOR:

By: 
Richard Kern, Agent

DOC # 0214729

03/12/2010 01:18 PM

Official Record

Recording requested By
KLONDEX GOLD & SILVER MINING CO

Eureka County - NV

Mike Rebaleati - Recorder

Fee: \$22.50

Page 1 of 1

RPTT.

Recorded By: LLH

Book- 498 Page- 0179

AMENDED CERTIFICATE OF LOCATION
LODE MINING CLAIM

TO ALL WHOM IT MAY CONCERN:

The undersigned hereby certifies that he has caused to be located the
HS 67 Lode Mining Claim in the following quarter sections(s):

<u>1/4</u>	<u>Section</u>	<u>Township</u>	<u>Range</u>	<u>Meridian</u>
SE	14	T29N	R48E	MDB&M
NE	23	T29N	R48E	MDB&M



in Eureka County, Nevada, on the 24th day of November, 2009 .

RECORDER'S STAMP

Name and mailing address of locator is: Klondex Gold & Silver Mining Co.
4235 Christy Way
Reno, NV 89519

The Claim is approximately 1500 feet long and 600 feet wide, such that 10 feet are claimed in a Northeast direction and 1490 feet in a Southwest direction from the point of discovery (monument of location), at which the Notice of Location was posted, together with 300 feet on each side of the monument of location and center line of the Claim. The general course of the lode or vein is from the Northeast to Southwest direction.

The number, location and markings on each corner monument are as follows:

<u>No.</u>	<u>Location</u>	<u>Markings</u>	<u>Description</u>
No. 1:	Northwest Corner	N.W. Corner	2" x 2" x 4' wood post
No. 2:	Northeast Corner	N.E. Corner	2" x 2" x 4' wood post
No. 3:	Southeast Corner	S.E. Corner	2" x 2" x 4' wood post
No. 4:	Southwest Corner	S.W. Corner	2" x 2" x 4' wood post

As erected on the ground, each corner monument is marked as described above by scribed metal tags.

The work of location consisted of making a claim map as provided in NRS 517.040.

The undersigned hereby affirms that there is no Social Security number contained in this document.

Dated this 18th day of November, 2009

SIGNATURE OF LOCATOR:

By: Richard Kern
Richard Kern, Agent

DOC # 0214730

03/12/2010

01:18 PM

Official Record

Recording requested By
KLONDEX GOLD & SILVER MINING CO

Eureka County - NV

Mike Rebaleati - Recorder

Fee: \$22.50

Page 1 of 1

RPTT:

Recorded By: LLH

Book- 498 Page- 0180

AMENDED CERTIFICATE OF LOCATION
LODE MINING CLAIM

TO ALL WHOM IT MAY CONCERN:

The undersigned hereby certifies that he has caused to be located the
HS 69 Lode Mining Claim in the following quarter sections(s):



<u>1/4</u>	<u>Section</u>	<u>Township</u>	<u>Range</u>	<u>Meridian</u>
SE	14	T29N	R48E	MDB&M
NE	23	T29N	R48E	MDB&M

in Eureka County, Nevada, on the 24th day of November, 2009 .

RECORDER'S STAMP

Name and mailing address of locator is: Klondex Gold & Silver Mining Co.
4235 Christy Way
Reno, NV 89519

The Claim is approximately 1500 feet long and 600 feet wide, such that 10 feet are claimed in a Northeast direction and 1490 feet in a Southwest direction from the point of discovery (monument of location), at which the Notice of Location was posted, together with 300 feet on each side of the monument of location and center line of the Claim. The general course of the lode or vein is from the Northeast to Southwest direction.

The number, location and markings on each corner monument are as follows:

<u>No.</u>	<u>Location</u>	<u>Markings</u>	<u>Description</u>
No. 1:	Northwest Corner	N.W. Corner	2" x 2" x 4' wood post
No. 2:	Northeast Corner	N.E. Corner	2" x 2" x 4' wood post
No. 3:	Southeast Corner	S.E. Corner	2" x 2" x 4' wood post
No. 4:	Southwest Corner	S.W. Corner	2" x 2" x 4' wood post

As erected on the ground, each corner monument is marked as described above by scribed metal tags.

The work of location consisted of making a claim map as provided in NRS 517.040.

The undersigned hereby affirms that there is no Social Security number contained in this document.

Dated this 25th day of November, 2009

SIGNATURE OF LOCATOR:

By: Richard Kern, Agent

DOC # 0214731

03/12/2010

01:18 PM

Official Record

Recording requested By
KLONDEX GOLD & SILVER MINING CO

Eureka County - NV

Mike Rebaleati - Recorder

Fee: \$22.50

Page 1 of 1

RPTT:

Recorded By: LLH

Book- 498 Page- 0181

AMENDED CERTIFICATE OF LOCATION
LODE MINING CLAIM

TO ALL WHOM IT MAY CONCERN:

The undersigned hereby certifies that he has caused to be located the
HS 71 Lode Mining Claim in the following quarter sections(s):



<u>1/4</u>	<u>Section</u>	<u>Township</u>	<u>Range</u>	<u>Meridian</u>
SE	14	T29N	R48E	MDB&M
NE	23	T29N	R48E	MDB&M

in Eureka County, Nevada, on the 24th day of November, 2009 .

RECORDER'S STAMP

Name and mailing address of locator is: Klondex Gold & Silver Mining Co.
4235 Christy Way
Reno, NV 89519

The Claim is approximately 1500 feet long and 600 feet wide, such that 10 feet are claimed in a Northeast direction and 1490 feet in a Southwest direction from the point of discovery (monument of location), at which the Notice of Location was posted, together with 300 feet on each side of the monument of location and center line of the Claim. The general course of the lode or vein is from the Northeast to Southwest direction.

The number, location and markings on each corner monument are as follows:

<u>No.</u>	<u>Location</u>	<u>Markings</u>	<u>Description</u>
No. 1:	Northwest Corner	N.W. Corner	2" x 2" x 4' wood post
No. 2:	Northeast Corner	N.E. Corner	2" x 2" x 4' wood post
No. 3:	Southeast Corner	S.E. Corner	2" x 2" x 4' wood post
No. 4:	Southwest Corner	S.W. Corner	2" x 2" x 4' wood post

As erected on the ground, each corner monument is marked as described above by scribed metal tags.

The work of location consisted of making a claim map as provided in NRS 517.040.

The undersigned hereby affirms that there is no Social Security number contained in this document.

Dated this 25th day of November, 2009

SIGNATURE OF LOCATOR:

By: Richard Kern
Richard Kern, Agent

DOC # 0214732

03/12/2010 01:18 PM

Official Record

Recording requested By
KLONDEX GOLD & SILVER MINING CO

Eureka County - NV
Mike Rebaleati - Recorder

Fee: \$22.50 Page 1 of 1
RPTT Recorded By: LLH
Book- 498 Page- 0182

AMENDED CERTIFICATE OF LOCATION
LODE MINING CLAIM



TO ALL WHOM IT MAY CONCERN:

The undersigned hereby certifies that he has caused to be located the
HS 73 Lode Mining Claim in the following quarter sections(s):

<u>1/4</u>	<u>Section</u>	<u>Township</u>	<u>Range</u>	<u>Meridian</u>
SE	14	T29N	R48E	MDB&M
NE	23	T29N	R48E	MDB&M

in Eureka County, Nevada, on the 24th day of November, 2009.

RECORDER'S STAMP

Name and mailing address of locator is: Klondex Gold & Silver Mining Co.
4235 Christy Way
Reno, NV 89519

The Claim is approximately 1500 feet long and 600 feet wide, such that 10 feet are claimed in a Northeast direction and 1490 feet in a Southwest direction from the point of discovery (monument of location), at which the Notice of Location was posted, together with 300 feet on each side of the monument of location and center line of the Claim. The general course of the lode or vein is from the Northeast to Southwest direction.

The number, location and markings on each corner monument are as follows:

	<u>Location</u>	<u>Markings</u>	<u>Description</u>
No. 1:	Northwest Corner	N.W. Corner	2" x 2" x 4' wood post
No. 2:	Northeast Corner	N.E. Corner	2" x 2" x 4' wood post
No. 3:	Southeast Corner	S.E. Corner	2" x 2" x 4' wood post
No. 4:	Southwest Corner	S.W. Corner	2" x 2" x 4' wood post

As erected on the ground, each corner monument is marked as described above by scribed metal tags.

The work of location consisted of making a claim map as provided in NRS 517.040.

The undersigned hereby affirms that there is no Social Security number contained in this document.

Dated this 25th day of November, 2009

SIGNATURE OF LOCATOR:

By: Richard Kern
Richard Kern, Agent

**AMENDED CERTIFICATE OF LOCATION
LODE MINING CLAIM**

TO ALL WHOM IT MAY CONCERN:

The undersigned hereby certifies that he has caused to be located the HS 75 Lode Mining Claim in the following quarter sections(s):



0214733

<u>1/4</u>	<u>Section</u>	<u>Township</u>	<u>Range</u>	<u>Meridian</u>
SE	14	T29N	R48E	MDB&M
SW	14	T29N	R48E	MDB&M
NE	23	T29N	R48E	MDB&M
NW	23	T29N	R48E	MDB&M

in Eureka County, Nevada, on the 3rd day of September, 2009 .

RECORDER'S STAMP

Name and mailing address of locator is: Klondex Gold & Silver Mining Co.
4235 Christy Way
Reno, NV 89519

The Claim is approximately 1500 feet long and 600 feet wide, such that 10 feet are claimed in a Northeast direction and 1490 feet in a Southwest direction from the point of discovery (monument of location), at which the Notice of Location was posted, together with 300 feet on each side of the monument of location and center line of the Claim. The general course of the lode or vein is from the Northeast to Southwest direction.

The number, location and markings on each corner monument are as follows:

	<u>Location</u>	<u>Markings</u>	<u>Description</u>
No. 1:	Northwest Corner	N.W. Corner	2" x 2" x 4' wood post
No. 2:	Northeast Corner	N.E. Corner	2" x 2" x 4' wood post
No. 3:	Southeast Corner	S.E. Corner	2" x 2" x 4' wood post
No. 4:	Southwest Corner	S.W. Corner	2" x 2" x 4' wood post

As erected on the ground, each corner monument is marked as described above by scribed metal tags.

The work of location consisted of making a claim map as provided in NRS 517.040.

The undersigned hereby affirms that there is no Social Security number contained in this document.

Dated this 25th day of November, 2009

SIGNATURE OF LOCATOR:

By: Richard Kern
Richard Kern, Agent

DOC # 0214734

03/12/2010 01:18 PM

Official Record

Recording requested By
KLONDEX GOLD & SILVER MINING CO

Eureka County - NV

Mike Rebaleati - Recorder

Fee: \$22.50

Page 1 of 1

RPTT:

Recorded By: LLH

Book- 498 Page- 0184

AMENDED CERTIFICATE OF LOCATION
LODE MINING CLAIM

TO ALL WHOM IT MAY CONCERN:

The undersigned hereby certifies that he has caused to be located the
HS 77 Lode Mining Claim in the following quarter sections(s):



<u>1/4</u>	<u>Section</u>	<u>Township</u>	<u>Range</u>	<u>Meridian</u>
SW	14	T29N	R48E	MDB&M
NW	23	T29N	R48E	MDB&M

in Eureka County, Nevada, on the 24th day of November, 2009 .

RECORDER'S STAMP

Name and mailing address of locator is: Klondex Gold & Silver Mining Co.
4235 Christy Way
Reno, NV 89519

The Claim is approximately 1500 feet long and 600 feet wide, such that 10 feet are claimed in a Northeast direction and 1490 feet in a Southwest direction from the point of discovery (monument of location), at which the Notice of Location was posted, together with 300 feet on each side of the monument of location and center line of the Claim. The general course of the lode or vein is from the Northeast to Southwest direction.

The number, location and markings on each corner monument are as follows:

	<u>Location</u>	<u>Markings</u>	<u>Description</u>
No. 1:	Northwest Corner	N.W. Corner	2" x 2" x 4' wood post
No. 2:	Northeast Corner	N.E. Corner	2" x 2" x 4' wood post
No. 3:	Southeast Corner	S.E. Corner	2" x 2" x 4' wood post
No. 4:	Southwest Corner	S.W. Corner	2" x 2" x 4' wood post

As erected on the ground, each corner monument is marked as described above by scribed metal tags.

The work of location consisted of making a claim map as provided in NRS 517.040.

The undersigned hereby affirms that there is no Social Security number contained in this document.

Dated this 25th day of November, 2009

SIGNATURE OF LOCATOR:

By: Richard Kern
Richard Kern, Agent

DOC # 0214735

03/12/2010 01:18 PM

Official Record

Recording requested By
KLONDEX GOLD & SILVER MINING CO

Eureka County - NV

Mike Rebaleati - Recorder

Fee: \$22.50

Page 1 of 1

RPTT:

Recorded By: LLH

Book- 498 Page- 0185

AMENDED CERTIFICATE OF LOCATION
LODE MINING CLAIM

TO ALL WHOM IT MAY CONCERN:

The undersigned hereby certifies that he has caused to be located the
HS 79 Lode Mining Claim in the following quarter sections(s):



0214735

<u>1/4</u>	<u>Section</u>	<u>Township</u>	<u>Range</u>	<u>Meridian</u>
SW	14	T29N	R48E	MDB&M
NW	23	T29N	R48E	MDB&M

in Eureka County, Nevada, on the 24th day of November, 2009 .

RECORDER'S STAMP

Name and mailing address of locator is: Klondex Gold & Silver Mining Co.
4235 Christy Way
Reno, NV 89519

The Claim is approximately 1500 feet long and 600 feet wide, such that 10 feet are claimed in a Northeast direction and 1490 feet in a Southwest direction from the point of discovery (monument of location), at which the Notice of Location was posted, together with 300 feet on each side of the monument of location and center line of the Claim. The general course of the lode or vein is from the Northeast to Southwest direction.

The number, location and markings on each corner monument are as follows:

	<u>Location</u>	<u>Markings</u>	<u>Description</u>
No. 1:	Northwest Corner	N.W. Corner	2" x 2" x 4' wood post
No. 2:	Northeast Corner	N.E. Corner	2" x 2" x 4' wood post
No. 3:	Southeast Corner	S.E. Corner	2" x 2" x 4' wood post
No. 4:	Southwest Corner	S.W. Corner	2" x 2" x 4' wood post

As erected on the ground, each corner monument is marked as described above by scribed metal tags.

The work of location consisted of making a claim map as provided in NRS 517.040.

The undersigned hereby affirms that there is no Social Security number contained in this document.

Dated this 25th day of November, 2009

SIGNATURE OF LOCATOR:

By: Richard Kern, Agent

Official Record

Recording requested By
KLONDEX GOLD & SILVER MINING CO

Eureka County - NV

Mike Rebaleati - Recorder

Fee: \$22.50

Page 1 of 1

RPTT:

Recorded By: LLH

Book- 498 Page- 0186

AMENDED CERTIFICATE OF LOCATION
LODE MINING CLAIM



0214736

TO ALL WHOM IT MAY CONCERN:

The undersigned hereby certifies that he has caused to be located the
HS 81 Lode Mining Claim in the following quarter sections(s):

<u>1/4</u>	<u>Section</u>	<u>Township</u>	<u>Range</u>	<u>Meridian</u>
SW	14	T29N	R48E	MDB&M
NW	23	T29N	R48E	MDB&M

in Eureka County, Nevada, on the 24th day of November, 2009 .

RECORDER'S STAMP

Name and mailing address of locator is: Klondex Gold & Silver Mining Co.
4235 Christy Way
Reno, NV 89519

The Claim is approximately 1500 feet long and 600 feet wide, such that 10 feet are claimed in a Northeast direction and 1490 feet in a Southwest direction from the point of discovery (monument of location), at which the Notice of Location was posted, together with 300 feet on each side of the monument of location and center line of the Claim. The general course of the lode or vein is from the Northeast to Southwest direction.

The number, location and markings on each corner monument are as follows:

<u>No.</u>	<u>Location</u>	<u>Markings</u>	<u>Description</u>
No. 1:	Northwest Corner	N.W. Corner	2" x 2" x 4' wood post
No. 2:	Northeast Corner	N.E. Corner	2" x 2" x 4' wood post
No. 3:	Southeast Corner	S.E. Corner	2" x 2" x 4' wood post
No. 4:	Southwest Corner	S.W. Corner	2" x 2" x 4' wood post

As erected on the ground, each corner monument is marked as described above by scribed metal tags.

The work of location consisted of making a claim map as provided in NRS 517.040.

The undersigned hereby affirms that there is no Social Security number contained in this document.

Dated this 25th day of November, 2009

SIGNATURE OF LOCATOR:

By: Richard Kern, Agent

DOC # 0214737

03/12/2010

01:18 PM

Official Record

Recording requested By
KLONDEX GOLD & SILVER MINING CO

Eureka County - NV

Mike Rebaleati - Recorder

Fee: \$22.50

Page 1 of 1

RPTT:

Recorded By: LLH

Book- 498 Page- 0187

**AMENDED CERTIFICATE OF LOCATION
LODE MINING CLAIM**

TO ALL WHOM IT MAY CONCERN:

The undersigned hereby certifies that he has caused to be located the
HS 83 Lode Mining Claim in the following quarter sections(s):



<u>1/4</u>	<u>Section</u>	<u>Township</u>	<u>Range</u>	<u>Meridian</u>
SW	14	T29N	R48E	MDB&M
NW	23	T29N	R48E	MDB&M

in Eureka County, Nevada, on the 24th day of November, 2009 .

RECORDER'S STAMP

Name and mailing address of locator is: Klondex Gold & Silver Mining Co.
4235 Christy Way
Reno, NV 89519

The Claim is approximately 1500 feet long and 600 feet wide, such that 10 feet are claimed in a Northeast direction and 1490 feet in a Southwest direction from the point of discovery (monument of location), at which the Notice of Location was posted, together with 300 feet on each side of the monument of location and center line of the Claim. The general course of the lode or vein is from the Northeast to Southwest direction.

The number, location and markings on each corner monument are as follows:

	<u>Location</u>	<u>Markings</u>	<u>Description</u>
No. 1:	Northwest Corner	N.W. Corner	2" x 2" x 4' wood post
No. 2:	Northeast Corner	N.E. Corner	2" x 2" x 4' wood post
No. 3:	Southeast Corner	S.E. Corner	2" x 2" x 4' wood post
No. 4:	Southwest Corner	S.W. Corner	2" x 2" x 4' wood post

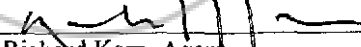
As erected on the ground, each corner monument is marked as described above by scribed metal tags.

The work of location consisted of making a claim map as provided in NRS 517.040.

The undersigned hereby affirms that there is no Social Security number contained in this document.

Dated this 25th day of November, 2009

SIGNATURE OF LOCATOR:

By: 
Richard Kern, Agent