
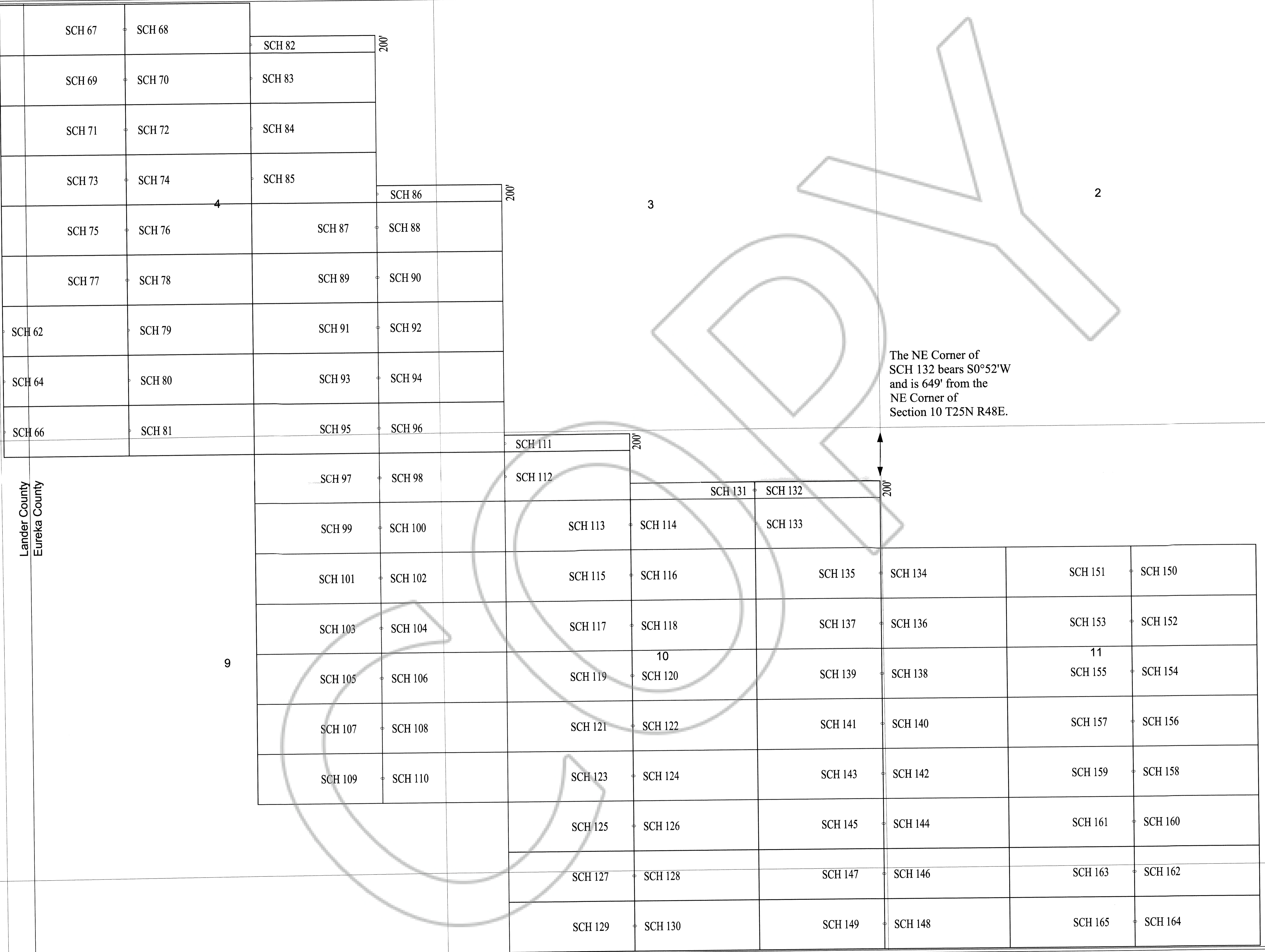
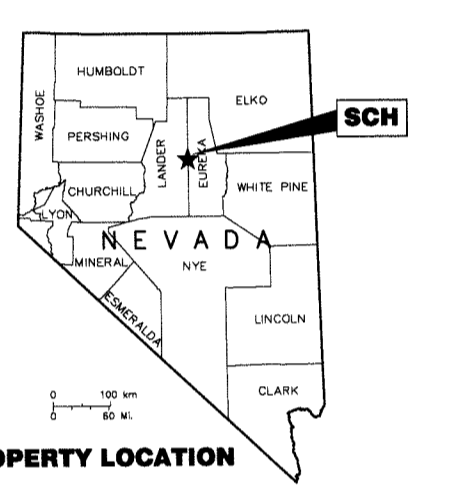


**Claim Location Map for Lode Claims
SCH 62, 64, 66-165
Sheet 1 of 1 (Eureka County)**



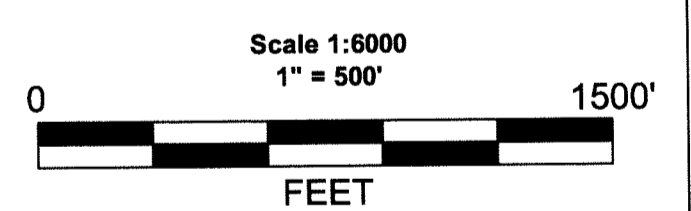
Notes:
Location Monuments are set 10' from claim end lines unless noted otherwise. All location and corner monuments are 2" X 2" X 4" wooden posts with scribed metal tags. All claims are 600' by 1500' unless noted otherwise. All bearings are based on UTM North.



The NE Corner of SCH 132 bears S0°52'W and is 649' from the NE Corner of Section 10 T25N R48E.

"SCH" lode claims 62, 64, and 66-133 were located on 3-31-2010 and "SCH" lode claims 134-165 were located on 4-1-2010 in Sections 3-4, 9-11, 14 and 15 in Township 25 North Range 48 East in Eureka County, Nevada.

Locator:
Golden Spike Mining
c/o Nevada Agency and Transfer Company
50 West Liberty Street, Suite 880
Reno NV 89501



MINING CLAIM LOCATION MAP
SCH 62, 64, 66-165
Lode Mining Claims

Golden Spike Mining
c/o Nevada Agency and Transfer Company
50 West Liberty Street, Suite 880
Reno, NV 89501

SCH_WS-Claims_N2711ft.DWG
June 23, 2010
Drawn By: G.J.S. Land Services
Surveyed By: T&T Exploration L.L.C.
Datum: 1927 Projection: UTM Zone 11
Units: Feet

DOC # 0215205

Official Record

Eureka County - NV
Mike Rebelet - Recorder
Fee \$1,534.00 Page 1 of 1
Book- Page- 0000

Lander County
Eureka County

9

