

Official Record

Recording requested By
ANG NORTH LTD

Eureka County - NV
Mike Rebaleati - Recorder

Fee \$16.00

Page 1 of 3

RPTT:

Recorded By: FES

Book- 502 Page- 0335

Unpatented mining claims - no APN
Recorded at the request of and
when recorded return to:
ANG North LLC
c/o David Flint
9790 Gateway Drive, Suite 200
Reno, Nevada 89521



The undersigned affirms that this document
does not contain the personal information of any person.

**Quitclaim Deed
ANG North LLC**

This Quitclaim Deed is made and entered into effective on the date stated below by Allied Nevada Gold Holdings LLC, a Nevada limited liability company ("Grantor"), to ANG North LLC, a Nevada limited liability company ("Grantee").

Grantor, for and in consideration of the sum of Ten Dollars (\$10.00), lawful money of the United States of America, to Grantor paid by Grantee, and other good and valuable consideration, the receipt of which is acknowledged, quitclaims to Grantee and Grantee's successors and assigns forever, all of Grantor's right, title and interest in and to the unpatented mining claims in the State of Nevada described in Exhibit A attached to and incorporated by reference in this Quitclaim Deed.

Together with all dips, spurs, and angles, in and to all the ores, mineral-bearing quartz, rock and earth or other deposits, and in and to all of the rights, privileges, franchises, tenements, hereditaments and appurtenances belonging or appertaining to the unpatented mining claims, including all after acquired title.


Grantor has executed this Quitclaim Deed effective on August ____, 2010.

Allied Nevada Gold Holdings LLC

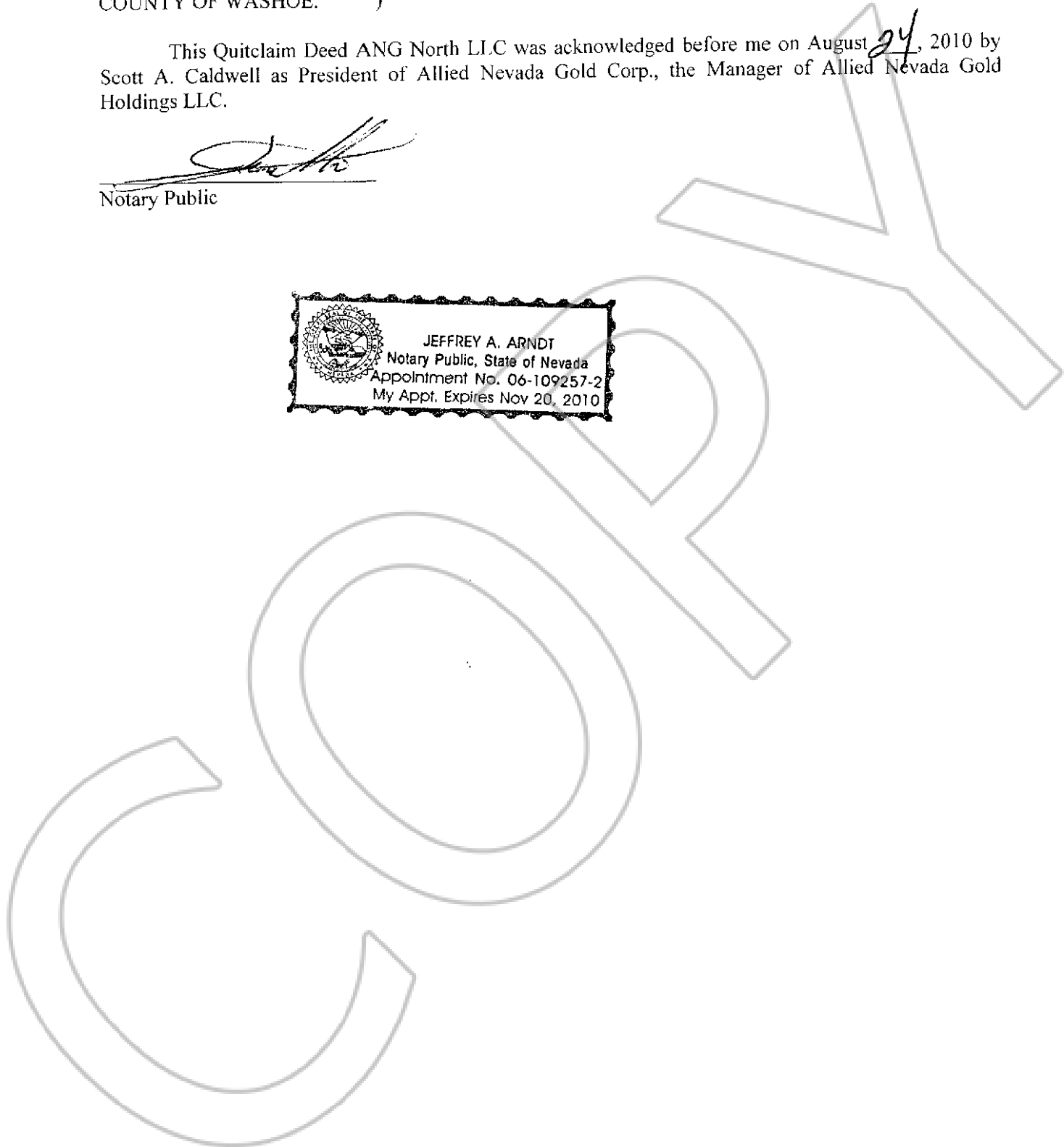
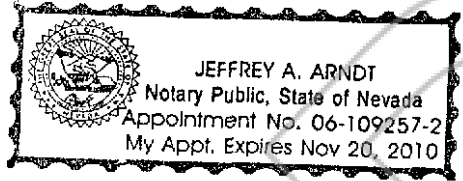
By Scott A. Caldwell
Scott A. Caldwell, President of Allied Nevada Gold Corp.,
Manager of Allied Nevada Gold Holdings LLC

STATE OF NEVADA,)
)ss.
COUNTY OF WASHOE.)

This Quitclaim Deed ANG North LLC was acknowledged before me on August 24, 2010 by Scott A. Caldwell as President of Allied Nevada Gold Corp., the Manager of Allied Nevada Gold Holdings LLC.



Notary Public



Rock Creek 30 Claims

	Name	Location Date	Recorded with County	Book	Page	Document	Map Document	Map Book	Map Page
1	RC 13	12/22/01	3/18/2002	346	319	177856	221997	499	531
2	RC 14	12/22/01	3/18/2002	346	320	177857	221997	499	531
3	RC 15	12/22/01	3/18/2002	346	321	177858	221997	499	531
4	RC 16	12/22/01	3/18/2002	346	322	177859	221997	499	531
5	RC 17	12/22/01	3/18/2002	346	323	177860	221997	499	531
6	RC 18	12/22/01	3/18/2002	346	324	177861	221997	499	531
7	RC 19	12/22/01	3/18/2002	346	325	177862	221997	499	531
8	RC 20	12/22/01	3/18/2002	346	326	177863	221997	499	531
9	RC 44	12/22/01	3/18/2002	346	327	177864	221997	499	531
10	RC 45	12/22/01	3/18/2002	346	328	177865	221997	499	531
11	RC 46	12/22/01	3/18/2002	346	329	177866	221997	499	531
12	RC 47	12/22/01	3/18/2002	346	330	177867	221997	499	531
13	RC 21	02/14/02	4/19/2002	347	6	178027			
14	RC 22	02/14/02	4/19/2002	347	7	178028			
15	RC 23	02/14/02	4/19/2002	347	8	178029			
16	RC 24	02/14/02	4/19/2002	347	9	178030			
17	RC 25	02/14/02	4/19/2002	347	10	178031			
18	RC 26	02/14/02	4/19/2002	347	11	178032			
19	RC 31	02/18/02	4/19/2002	347	12	178033			
20	RC 33	02/18/02	4/19/2002	347	13	178034			
21	RC 35	02/18/02	4/19/2002	347	14	178035			
22	RC 37	02/18/02	4/19/2002	347	15	178036			
23	RC 38	02/18/02	4/19/2002	347	16	178037			
24	RC 39	02/18/02	4/19/2002	347	17	178038			
25	RC 40	02/18/02	4/19/2002	347	18	178039			
26	RC 41	02/16/02	4/19/2002	347	19	178040			
27	RC 42	02/16/02	4/19/2002	347	20	178041			
28	RC 105	02/18/02	4/19/2002	347	37	178058			
29	RC 107	02/18/02	4/19/2002	347	38	178059			
30	RC 109	02/18/02	4/19/2002	347	39	178060			



0215410

Book 502
Page 337

08/27/2010
Page 3 of 3

State of Nevada
Declaration of Value Form

Recording requested By
ANG NORTH LTD

Eureka County - NV

Mike Rebaleati - Recorder

Page 1 of 1 Fee: \$16.00
Recorded By: FES RPIT
Book - 502 Page - 0335

- 1. Assessor Parcel Number(s)
a) N/A unpatented mining claims
b)
c)
d)

- 2. Type of Property:
a. [] Vacant Land b. [] Single Fam. Res.
c. [] Condo/Twnhse d. [] 2-4 Plex
e. [] Apt. Bldg. f. [] Comm'l/Ind'l
g. [] Agricultural h. [] Mobile Home
i. [x] Other - unpatented mining claims

FOR RECORDERS OPTIONAL USE ONLY
Book: Page:
Date of Recording:
Notes:

- 3. a. Total Value/Sales Price of Property \$
b. Deed in Lieu of Foreclosure Only (value of property) ()
c. Transfer Tax Value: \$ N/A
d. Real Property Transfer Tax Due \$ 0

- 4. If Exemption Claimed:
a. Transfer Tax Exemption, per NRS 375.090, Section: 375.010(8)
b. Explain reason for Exemption: unpatented mining claims

5. Partial Interest: Percentage being transferred: %

The undersigned declares and acknowledges, under penalty of perjury, pursuant to NRS 375.060 and NRS 375.110, that the information provided is correct to the best of their information and belief, and can be supported by documentation if called upon to substantiate the information provided herein. Furthermore, the parties agree that disallowance of any claimed exemption, or other determination of additional tax due, may result in a penalty of 10% of the tax due plus interest at 1% per month. Pursuant to NRS 375.030, the Buyer and Seller shall be jointly and severally liable for any additional amount owed.

Signature [Signature] Capacity President

Signature [Signature] Capacity President

SELLER (GRANTOR) INFORMATION (REQUIRED)

Print Name: Allied Nevada Gold Holdings LLC
Address: 9790 Gateway Drive, Suite 200
City: Reno
State: Nevada Zip: 89521

BUYER (GRANTEE) INFORMATION (REQUIRED)

Print Name: ANG Eureka LLC
Address: 9790 Gateway Drive, Suite 200
City: Reno
State: Nevada Zip: 89521

COMPANY/PERSON REQUESTING RECORDING (required if not seller or buyer)

Print Name: Escrow #:
Address:
City: State: Zip: