

Official Record

Recording requested By
ANG CENTRAL LLC

Eureka County - NV
Mike Rebaleati - Recorder

Fee: \$20.00

Page 1 of 7

RPTT

Recorded By: FES

Book- 502 Page- 0341

Unpatented mining claims - no APN
Recorded at the request of and
when recorded return to:
ANG Central LLC
c/o David Flint
9790 Gateway Drive, Suite 200
Reno, Nevada 89521



0215412

The undersigned affirms that this document
does not contain the personal information of any person.

**Quitclaim Deed
ANG Central LLC**

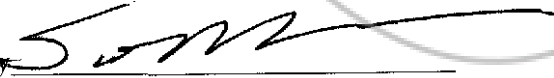
This Quitclaim Deed is made and entered into effective on the date stated below by Allied Nevada Gold Holdings LLC, a Nevada limited liability company ("Grantor"), to ANG Central LLC, a Nevada limited liability company ("Grantee").

Grantor, for and in consideration of the sum of Ten Dollars (\$10.00), lawful money of the United States of America, to Grantor paid by Grantee, and other good and valuable consideration, the receipt of which is acknowledged, quitclaims to Grantee and Grantee's successors and assigns forever, all of Grantor's right, title and interest in and to the unpatented mining claims in the State of Nevada described in Exhibit A attached to and incorporated by reference in this Quitclaim Deed.

Together with all dips, spurs, and angles, in and to all the ores, mineral-bearing quartz, rock and earth or other deposits, and in and to all of the rights, privileges, franchises, tenements, hereditaments and appurtenances belonging or appertaining to the unpatented mining claims, including all after acquired title.

Grantor has executed this Quitclaim Deed effective on August 24, 2010.


Allied Nevada Gold Holdings LLC

By 

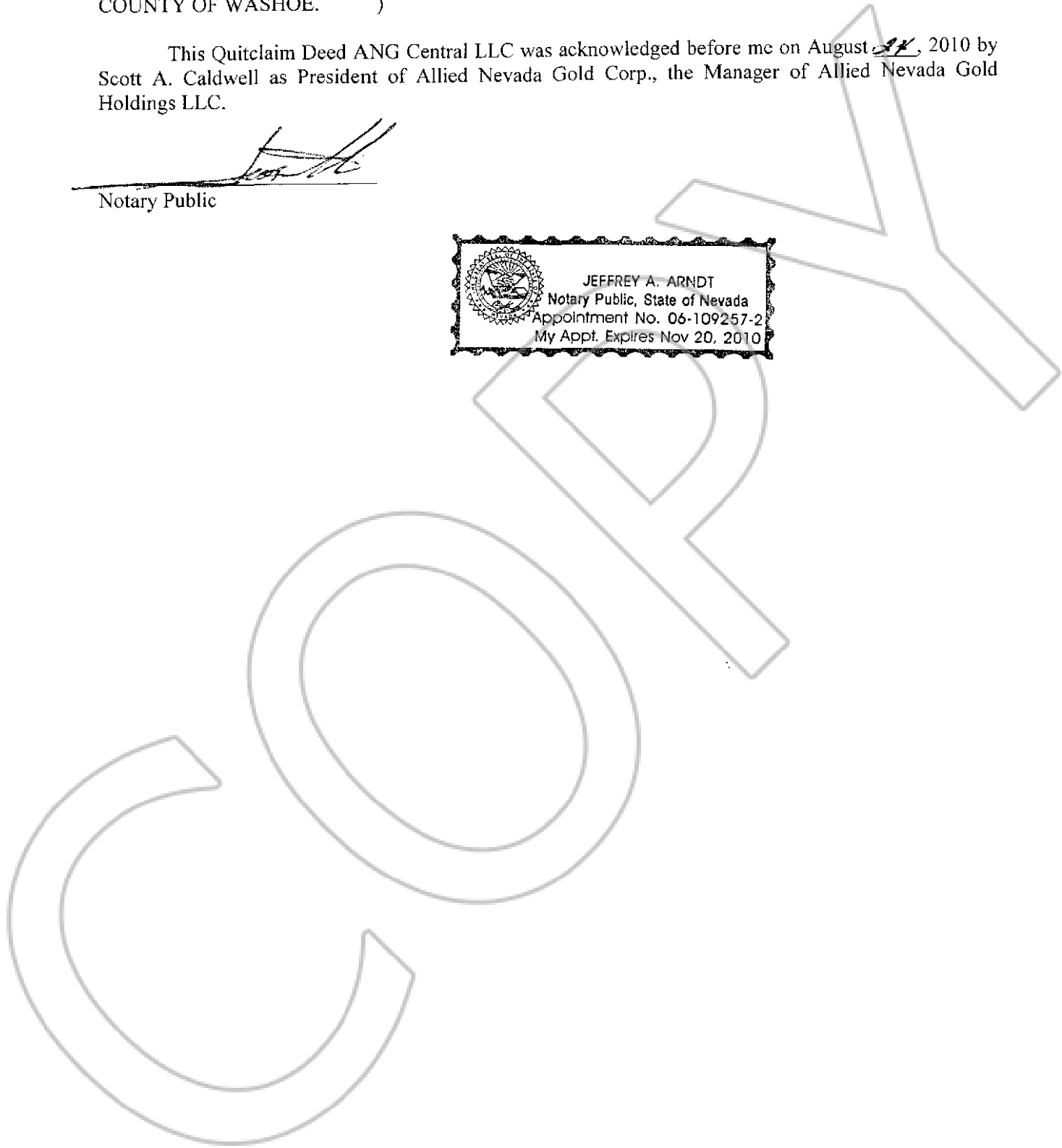
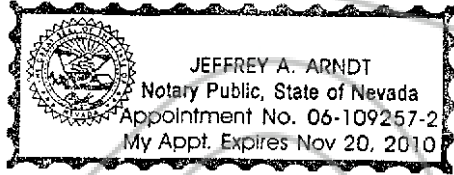
Scott A. Caldwell, President of Allied Nevada Gold Corp.,
Manager of Allied Nevada Gold Holdings LLC

STATE OF NEVADA,)
)ss.
COUNTY OF WASHOE.)

This Quitclaim Deed ANG Central LLC was acknowledged before me on August ~~24~~, 2010 by Scott A. Caldwell as President of Allied Nevada Gold Corp., the Manager of Allied Nevada Gold Holdings LLC.



Notary Public



Dry Hills 96 Claims

	Name	Location Date	Recorded with County	Book	Page	Document	Map Document
1	NM 1	09/28/05	12/2/2005	427	283	202025	202121
2	NM 2	09/28/05	12/2/2005	427	284	202026	202121
3	NM 3	09/28/05	12/2/2005	427	285	202027	202121
4	NM 4	09/28/05	12/2/2005	427	286	202028	202121
5	NM 5	09/28/05	12/2/2005	427	287	202029	202121
6	NM 6	09/28/05	12/2/2005	427	288	202030	202121
7	NM 7	09/28/05	12/2/2005	427	289	202031	202121
8	NM 8	09/28/05	12/2/2005	427	290	202032	202121
9	NM 9	09/28/05	12/2/2005	427	291	202033	202121
10	NM 10	09/28/05	12/2/2005	427	292	202034	202121
11	NM 11	09/28/05	12/2/2005	427	293	202035	202121
12	NM 12	09/28/05	12/2/2005	427	294	202036	202121
13	NM 13	09/28/05	12/2/2005	427	295	202037	202121
14	NM 14	09/28/05	12/2/2005	427	296	202038	202121
15	NM 15	09/28/05	12/2/2005	427	297	202039	202121
16	NM 16	09/28/05	12/2/2005	427	298	202040	202121
17	NM 17	09/28/05	12/2/2005	427	299	202041	202121
18	NM 18	09/28/05	12/2/2005	427	300	202042	202121
19	NM 19	09/28/05	12/2/2005	427	301	202043	202121
20	NM 20	09/28/05	12/2/2005	427	302	202044	202121
21	NM 21	09/28/05	12/2/2005	427	303	202045	202121
22	NM 22	09/28/05	12/2/2005	427	304	202046	202121
23	NM 23	09/28/05	12/2/2005	427	305	202047	202121
24	NM 24	09/28/05	12/2/2005	427	306	202048	202121
25	NM 25	09/28/05	12/2/2005	427	307	202049	202121
26	NM 26	09/28/05	12/2/2005	427	308	202050	202121
27	NM 27	09/28/05	12/2/2005	427	309	202051	202121
28	NM 28	09/28/05	12/2/2005	427	310	202052	202121
29	NM 29	09/28/05	12/2/2005	427	311	202053	202121
30	NM 30	09/28/05	12/2/2005	427	312	202054	202121
31	NM 31	09/28/05	12/2/2005	427	313	202055	202121
32	NM 32	09/28/05	12/2/2005	427	314	202056	202121
33	NM 33	09/28/05	12/2/2005	427	315	202057	202121
34	NM 34	09/28/05	12/2/2005	427	316	202058	202121
35	NM 35	09/28/05	12/2/2005	427	317	202059	202121
36	NM 36	09/28/05	12/2/2005	427	318	202060	202121
37	NM 37	09/28/05	12/2/2005	427	319	202061	202121
38	NM 38	09/28/05	12/2/2005	427	320	202062	202121
39	NM 39	09/28/05	12/2/2005	427	321	202063	202121
40	NM 40	09/28/05	12/2/2005	427	322	202064	202121
41	NM 41	09/28/05	12/2/2005	427	323	202065	202121
42	NM 42	09/28/05	12/2/2005	427	324	202066	202121
43	NM 43	09/28/05	12/2/2005	427	325	202067	202121
44	NM 44	09/28/05	12/2/2005	427	326	202068	202121
45	NM 45	09/28/05	12/2/2005	427	327	202069	202121



0215412

Book 502
Page 343

08/27/2010
Page: 3 of 7

46	NM 46	09/28/05	12/2/2005	427	328	202070	202121
47	NM 47	09/28/05	12/2/2005	427	329	202071	202121
48	NM 48	09/28/05	12/2/2005	427	330	202072	202121
49	NM 49	09/28/05	12/2/2005	427	331	202073	202121
50	NM 50	09/28/05	12/2/2005	427	332	202074	202121
51	NM 51	09/27/05	12/2/2005	427	333	202075	202121
52	NM 52	09/27/05	12/2/2005	427	334	202076	202121
53	NM 53	09/27/05	12/2/2005	427	335	202077	202121
54	NM 54	09/27/05	12/2/2005	427	336	202078	202121
55	NM 55	09/27/05	12/2/2005	427	337	202079	202121
56	NM 56	09/27/05	12/2/2005	427	338	202080	202121
57	NM 57	09/27/05	12/2/2005	427	339	202081	202121
58	NM 58	09/27/05	12/2/2005	427	340	202082	202121
59	NM 59	09/27/05	12/2/2005	427	341	202083	202121
60	NM 60	09/27/05	12/2/2005	427	342	202084	202121
61	NM 61	09/27/05	12/2/2005	427	343	202085	202121
62	NM 62	09/27/05	12/2/2005	427	344	202086	202121
63	NM 63	09/27/05	12/2/2005	427	345	202087	202121
64	NM 64	09/27/05	12/2/2005	427	346	202088	202121
65	NM 65	09/27/05	12/2/2005	427	347	202089	202121
66	NM 66	09/27/05	12/2/2005	427	348	202090	202121
67	NM 67	09/27/05	12/2/2005	427	349	202091	202121
68	NM 68	09/27/05	12/2/2005	427	350	202092	202121
69	NM 69	09/27/05	12/2/2005	427	351	202093	202121
70	NM 70	09/27/05	12/2/2005	427	352	202094	202121
71	NM 71	09/27/05	12/2/2005	427	353	202095	202121
72	NM 72	09/27/05	12/2/2005	427	354	202096	202121
73	NM 73	09/27/05	12/2/2005	427	355	202097	202121
74	NM 74	09/27/05	12/2/2005	427	356	202098	202121
75	NM 75	09/27/05	12/2/2005	427	357	202099	202121
76	NM 76	09/27/05	12/2/2005	427	358	202100	202121
77	NM 77	09/27/05	12/2/2005	427	359	202101	202121
78	NM 78	09/27/05	12/2/2005	427	360	202102	202121
79	NM 79	09/27/05	12/2/2005	427	361	202103	202121
80	NM 80	09/27/05	12/2/2005	427	362	202104	202121
81	NM 81	09/27/05	12/2/2005	427	363	202105	202121
82	NM 82	09/27/05	12/2/2005	427	364	202106	202121
83	NM 83	09/27/05	12/2/2005	427	365	202107	202121
84	NM 84	09/27/05	12/2/2005	427	366	202108	202121
85	NM 85	09/27/05	12/2/2005	427	367	202109	202121
86	NM 86	09/27/05	12/2/2005	427	368	202110	202121
87	NM 87	09/27/05	12/2/2005	427	369	202111	202121
88	NM 88	09/27/05	12/2/2005	427	370	202112	202121
89	NM 89	09/27/05	12/2/2005	427	371	202113	202121
90	NM 90	09/27/05	12/2/2005	427	372	202114	202121
91	NM 91	09/27/05	12/2/2005	427	373	202115	202121
92	NM 92	09/27/05	12/2/2005	427	374	202116	202121
93	NM 93	09/27/05	12/2/2005	427	375	202117	202121
94	NM 94	09/27/05	12/2/2005	427	376	202118	202121
95	NM 95	09/27/05	12/2/2005	427	377	202119	202121
96	NM 96	09/27/05	12/2/2005	427	378	202120	202121

South Lone Mountain 140 Claims

	Name	Location Date	Recorded with County	Book	Page	Document	Map Document
1	MH 1	09/20/05	12/2/2005	428	223	202344	
2	MH 2	09/20/05	12/2/2005	428	224	202345	
3	MH 3	09/20/05	12/2/2005	428	225	202346	
4	MH 4	09/20/05	12/2/2005	428	226	202347	
5	MH 5	09/20/05	12/2/2005	428	227	202348	
6	MH 6	09/20/05	12/2/2005	428	228	202349	
7	MH 7	09/20/05	12/2/2005	428	229	202350	
8	MH 8	09/20/05	12/2/2005	428	230	202351	
9	MH 9	09/20/05	12/2/2005	428	231	202352	
10	MH 10	09/20/05	12/2/2005	428	232	202353	
11	MH 11	09/20/05	12/2/2005	428	233	202354	
12	MH 12	09/20/05	12/2/2005	428	234	202355	
13	MH 13	09/20/05	12/2/2005	428	235	202356	
14	MH 14	09/20/05	12/2/2005	428	236	202357	
15	MH 15	09/20/05	12/2/2005	428	237	202358	
16	MH 16	09/20/05	12/2/2005	428	238	202359	
17	MH 17	09/20/05	12/2/2005	428	239	202360	
18	MH 18	09/20/05	12/2/2005	428	240	202361	
19	MH 19	09/20/05	12/2/2005	428	241	202362	
20	MH 20	09/20/05	12/2/2005	428	242	202363	
21	MH 21	09/20/05	12/2/2005	428	243	202364	
22	MH 22	09/20/05	12/2/2005	428	244	202365	
23	MH 23	09/20/05	12/2/2005	428	245	202366	
24	MH 24	09/20/05	12/2/2005	428	246	202367	
25	MH 25	09/20/05	12/2/2005	428	247	202368	
26	MH 26	09/20/05	12/2/2005	428	248	202369	
27	MH 27	09/20/05	12/2/2005	428	249	202370	
28	MH 28	09/20/05	12/2/2005	428	250	202371	
29	MH 29	09/20/05	12/2/2005	428	251	202372	
30	MH 30	09/20/05	12/2/2005	428	252	202373	
31	MH 31	09/20/05	12/2/2005	428	253	202374	
32	MH 32	09/20/05	12/2/2005	428	254	202375	
33	MH 33	09/20/05	12/2/2005	428	255	202376	
34	MH 34	09/20/05	12/2/2005	428	256	202377	
35	MH 35	09/20/05	12/2/2005	428	257	202378	
36	MH 36	09/20/05	12/2/2005	428	258	202379	
37	MH 37	09/20/05	12/2/2005	428	259	202380	
38	MH 38	09/20/05	12/2/2005	428	260	202381	
39	MH 39	09/20/05	12/2/2005	428	261	202382	
40	MH 40	09/20/05	12/2/2005	428	262	202383	
41	MH 41	09/20/05	12/2/2005	428	263	202384	
42	MH 42	09/20/05	12/2/2005	428	264	202385	
43	MH 43	09/20/05	12/2/2005	428	265	202386	
44	MH 44	09/20/05	12/2/2005	428	266	202387	
45	MH 45	09/20/05	12/2/2005	428	267	202388	

46	MH 46	09/20/05	12/2/2005	428	268	202389
47	MH 47	09/20/05	12/2/2005	428	269	202390
48	MH 48	09/20/05	12/2/2005	428	270	202391
49	MH 49	09/20/05	12/2/2005	428	271	202392
50	MH 50	09/20/05	12/2/2005	428	272	202393
51	MH 51	09/20/05	12/2/2005	428	273	202394
52	MH 52	09/20/05	12/2/2005	428	274	202395
53	MH 53	09/20/05	12/2/2005	428	275	202396
54	MH 54	09/20/05	12/2/2005	428	276	202397
55	MH 55	09/20/05	12/2/2005	428	277	202398
56	MH 56	09/20/05	12/2/2005	428	278	202399
57	MH 57	09/20/05	12/2/2005	428	279	202400
58	MH 58	09/20/05	12/2/2005	428	280	202401
59	MH 59	09/20/05	12/2/2005	428	281	202402
60	MH 60	09/20/05	12/2/2005	428	282	202403
61	MH 61	09/20/05	12/2/2005	428	283	202404
62	MH 62	09/20/05	12/2/2005	428	284	202405
63	MH 63	09/20/05	12/2/2005	428	285	202406
64	MH 64	09/20/05	12/2/2005	428	286	202407
65	MH 65	09/20/05	12/2/2005	428	287	202408
66	MH 66	09/20/05	12/2/2005	428	288	202409
67	MH 67	09/20/05	12/2/2005	428	289	202410
68	MH 68	09/20/05	12/2/2005	428	290	202411
69	MH 69	09/20/05	12/2/2005	428	291	202412
70	MH 70	09/20/05	12/2/2005	428	292	202413
71	MH 71	09/20/05	12/2/2005	428	293	202414
72	MH 72	09/20/05	12/2/2005	428	294	202415
73	MH 73	09/20/05	12/2/2005	428	295	202416
74	MH 74	09/20/05	12/2/2005	428	296	202417
75	MH 75	09/20/05	12/2/2005	428	297	202418
76	MH 76	09/20/05	12/2/2005	428	298	202419
77	MH 77	09/20/05	12/2/2005	428	299	202420
78	MH 78	09/20/05	12/2/2005	428	300	202421
79	MH 79	09/20/05	12/2/2005	428	301	202422
80	MH 80	09/20/05	12/2/2005	428	302	202423
81	MH 81	09/20/05	12/2/2005	428	303	202424
82	MH 82	09/20/05	12/2/2005	428	304	202425
83	MH 83	09/20/05	12/2/2005	428	305	202426
84	MH 84	09/20/05	12/2/2005	428	306	202427
85	MH 85	09/20/05	12/2/2005	428	307	202428
86	MH 86	09/20/05	12/2/2005	428	308	202429
87	MH 87	09/20/05	12/2/2005	428	309	202430
88	MH 88	09/20/05	12/2/2005	428	310	202431
89	MH 89	09/20/05	12/2/2005	428	311	202432
90	MH 90	09/20/05	12/2/2005	428	312	202433
91	MH 91	09/20/05	12/2/2005	428	313	202434
92	MH 92	09/20/05	12/2/2005	428	314	202435
93	MH 93	09/20/05	12/2/2005	428	315	202436
94	MH 94	09/20/05	12/2/2005	428	316	202437
95	MH 95	09/20/05	12/2/2005	428	317	202438
96	MH 96	09/20/05	12/2/2005	428	318	202439
97	MH 97	09/20/05	12/2/2005	428	319	202440



0215412

98	MH 98	09/20/05	12/2/2005	428	320	202441
99	MH 99	09/20/05	12/2/2005	428	321	202442
100	MH 100	09/20/05	12/2/2005	428	322	202443
101	MH 101	09/20/05	12/2/2005	428	323	202444
102	MH 102	09/20/05	12/2/2005	428	324	202445
103	MH 103	09/20/05	12/2/2005	428	325	202446
104	MH 104	09/20/05	12/2/2005	428	326	202447
105	MH 105	09/20/05	12/2/2005	428	327	202448
106	MH 106	09/20/05	12/2/2005	428	328	202449
107	MH 107	09/20/05	12/2/2005	428	329	202450
108	MH 108	09/20/05	12/2/2005	428	330	202451
109	MH 109	09/20/05	12/2/2005	428	331	202452
110	MH 110	09/20/05	12/2/2005	428	332	202453
111	MH 111	09/20/05	12/2/2005	428	333	202454
112	MH 112	09/20/05	12/2/2005	428	334	202455
113	MH 113	09/20/05	12/2/2005	428	335	202456
114	MH 114	09/20/05	12/2/2005	428	336	202457
115	MH 115	09/20/05	12/2/2005	428	337	202458
116	MH 116	09/20/05	12/2/2005	428	338	202459
117	MH 117	09/20/05	12/2/2005	428	339	202460
118	MH 118	09/20/05	12/2/2005	428	340	202461
119	MH 119	09/20/05	12/2/2005	428	341	202462
120	MH 120	09/20/05	12/2/2005	428	342	202463
121	MH 121	09/20/05	12/2/2005	428	343	202464
122	MH 122	09/20/05	12/2/2005	428	344	202465
123	MH 123	09/20/05	12/2/2005	428	345	202466
124	MH 124	09/20/05	12/2/2005	428	346	202467
125	MH 125	09/20/05	12/2/2005	428	347	202468
126	MH 126	09/20/05	12/2/2005	428	348	202469
127	MH 127	09/20/05	12/2/2005	428	349	202470
128	MH 128	09/20/05	12/2/2005	428	350	202471
129	MH 129	09/20/05	12/2/2005	428	351	202472
130	MH 130	09/20/05	12/2/2005	428	352	202473
131	MH 131	09/20/05	12/2/2005	428	353	202474
132	MH 132	09/20/05	12/2/2005	428	354	202475
133	MH 133	09/20/05	12/2/2005	428	355	202476
134	MH 134	09/20/05	12/2/2005	428	356	202477
135	MH 135	09/20/05	12/2/2005	428	357	202478
136	MH 136	09/20/05	12/2/2005	428	358	202479
137	MH 137	09/20/05	12/2/2005	428	359	202480
138	MH 138	09/20/05	12/2/2005	428	360	202481
139	MH 139	09/20/05	12/2/2005	428	361	202482
140	MH 140	09/20/05	12/2/2005	428	362	202483



State of Nevada Declaration of Value Form

Recording requested By
ANG CENTRAL LLC

Eureka County - NV
Mike Rebaleati - Recorder

Page 1 of 1 Fee: \$20.00
Recorded By: FES RPIT:
Book-502 Page-0341

- Assessor Parcel Number(s)
 - N/A unpatented mining claims
 -
 -
 -

- Type of Property:
 - Vacant Land
 - Single Fam. Res.
 - Condo/Twnhse
 - 2-4 Plex
 - Apt. Bldg.
 - Comm'l/Ind'l
 - Agricultural
 - Mobile Home
 - Other - unpatented mining claims

FOR RECORDERS OPTIONAL USE ONLY	
Book: _____	Page: _____
Date of Recording: _____	
Notes: _____	

- Total Value/Sales Price of Property \$ _____
 - Deed in Lieu of Foreclosure Only (value of property) (_____)
 - Transfer Tax Value: \$ _____ N/A
 - Real Property Transfer Tax Due \$ _____ 0

- If Exemption Claimed:**
 - Transfer Tax Exemption, per NRS 375.090, Section: _____ 375.010(8)
 - Explain reason for Exemption: _____ unpatented mining claims

5. Partial Interest: Percentage being transferred: _____ %
 The undersigned declares and acknowledges, under penalty of perjury, pursuant to NRS 375.060 and NRS 375.110, that the information provided is correct to the best of their information and belief, and can be supported by documentation if called upon to substantiate the information provided herein. Furthermore, the parties agree that disallowance of any claimed exemption, or other determination of additional tax due, may result in a penalty of 10% of the tax due plus interest at 1% per month. Pursuant to NRS 375.030, the Buyer and Seller shall be jointly and severally liable for any additional amount owed.

Signature [Signature] Capacity President

Signature [Signature] Capacity President

SELLER (GRANTOR) INFORMATION (REQUIRED)
 Print Name: Allied Nevada Gold Holdings LLC
 Address: 9790 Gateway Drive, Suite 200
 City: Reno
 State: Nevada Zip: 89521

BUYER (GRANTEE) INFORMATION (REQUIRED)
 Print Name: ANG Central LLC
 Address: 9790 Gateway Drive, Suite 200
 City: Reno
 State: Nevada Zip: 89521

COMPANY/PERSON REQUESTING RECORDING (required if not seller or buyer)
 Print Name: _____ Escrow #: _____
 Address: _____
 City: _____ State: _____ Zip: _____