

DOC # 0215502

09/28/2010

10:26 AM

Official Record

Recording requested By
RICHARD THOMPSON

Eureka County - NV
Mike Rebaleati - Recorder

Fee: \$96.00

Page 1 of 58

RPTT:

Recorded By: FES

Book- 504 Page-

0057



0215502

RECORDING REQUESTED BY:

Harris & Thompson
6121 Lakeside Drive, Suite 260
Reno, NV 89511
Attn: Richard Thompson, Esq.

WHEN RECORDED RETURN TO:

Franco-Nevada U.S. Corporation
1745 Shea Center Drive, Suite 310
Highlands Ranch, CO 80129
Attn: Stephen D. Alfors

The undersigned hereby affirms that this document submitted for recording does not contain a social security number. (NRS 239.B.030)

Grant, Bargain and Sale Deed and Assignment of Royalty

This Grant, Bargain and Sale Deed and Assignment of Royalty (the "Deed and Assignment") is entered into on and to be effective as of September 7, 2010, by and between Robert L. Fuchs and George W. Holbrook, Jr., as Co-Trustees of the PEX Liquidating Trust u/v/a effective as of December 31, 2008, ("PEX Liquidating Trust") whose address for purposes hereof is 161 Rametto Road, Santa Barbara, California 93108 ("Grantors"), and Franco-Nevada U.S. Corporation, a Delaware corporation, whose address for the purposes hereof is 1745 Shea Center Drive, Suite 310, Highlands Ranch, Colorado 80129 ("Grantee").

Recitals

A. Grantors own, as trustees, the following: (i) that one percent (1%) net smelter return independent royalty conveyed to Precambrian Exploration, Inc. ("PEX") in that certain Assignment and Agreement between PEX and Tonkin Springs Gold Mining Company ("TSGMC") dated November 1, 1987 and recorded on December 22, 1987 at Document No. 115264 (Book 170, Page 417) in the records of the Eureka County Recorder concerning certain unpatented mining claims leased to TSGMC pursuant to that certain Mining Lease dated January 1, 1986 between Lyle F. Campbell, Julian E. And Jean C. Simpson, lessors therein, and TSGMC, as that Mining Lease has been amended; and (ii) that certain two percent (2%) net smelter return royalty reserved to PEX in the Deed and Agreement between PEX and Silver State Mining Corporation ("Silver State") dated November 1, 1987 and recorded on December 22, 1987 at Document No. 115265 (Book 170, Page 436) concerning certain unpatented mining claims conveyed to Silver State by PEX and amended and confirmed in that certain Royalty Deed and Agreement between Tonkin Springs Venture Limited Partnership and PEX dated January 1, 1992 and recorded on February 19, 1992 at Document No. 139952 (Book 232, Page 174) in the records of the Eureka County Recorder; together with all rights of Grantors under the foregoing instruments and agreements to which PEX was a party with respect to the claims (collectively, the "Precambrian Royalty").

B. Pursuant to that certain Purchase and Sale Agreement dated August 28, 2010 between Robert L. Fuchs and George W. Holbrook, Jr., as Co-Trustees of the PEX Liquidating Trust, the

"Sellers" therein, and Grantee, "Franco" as the purchaser therein, Grantors agreed to sell all of their right, title and interest in the Precambrian Royalty to Franco.

C. Grantors now desire to convey and assign all of their 100% right, title and interest in the Precambrian Royalty, including without limitation, the royalties, and reversions, therein, and the Grantee agrees to accept the same and be bound by all applicable terms and provisions in the leases and agreements comprising the Precambrian Royalty.

Grant

For good and valuable consideration, the receipt and sufficiency of which is hereby acknowledged, Grantors grant, bargain, sell and convey to Grantee forever all of their right, title and interest, now owned or hereafter acquired, whether real or personal, in and to the Precambrian Royalty, and the said Grantors assign and set over to the Grantee all its or their right, title and interest in and to that certain Assignment and Agreement between PEX and TSGMC dated November 1, 1987 and recorded on December 22, 1987 at Document No. 115264 (Book 170, Page 417) in the records of the Eureka County Recorder concerning those certain unpatented mining claims leased to TSGMC pursuant to that certain Mining Lease dated January 1, 1986 between Lyle F. Campbell, Julian E. and Jean C. Simpson, lessors therein, and TSGMC, as amended, which claims, including amendments, relocations and additional claims located within the applicable area of interest, are described in Part II of Exhibit A attached hereto; and that certain Deed and Agreement between PEX and Silver State dated November 1, 1987 and recorded on December 22, 1987 at Document No. 115265 (Book 170, Page 436) and amended and confirmed in that certain Royalty Deed and Agreement between Tonkin Springs Venture Limited Partnership and PEX dated January 1, 1992 and recorded on February 19, 1992 at Document No. 139952 (Book 232, Page 174) in the records of the Eureka County Recorder concerning those certain unpatented mining claims, including amendments and relocations thereof, as more particularly described in Part I of Exhibit A attached hereto; together with all rights of Grantors under the conveyances and agreements pertaining to the mining claims and the Precambrian Royalty including without limitation those set forth in Part III of Exhibit A attached hereto, together with the tenements, hereditaments, easements, privileges, rights of ingress, egress and surface use and appurtenances thereunto belonging or in anywise appertaining, and the reversion or reversions, remainder or remainders, rents, issues and profits thereof, both to have and to hold unto Grantee, its successors and assigns, forever.

Grantors, for the PEX Liquidating Trust as trustees of such trust and Grantors' successors and assigns, covenant to Grantee and Grantee's successors and assigns, that previous to the time of execution of this Deed and Assignment neither PEX nor Grantors have conveyed the Precambrian Royalty, or any right, title, or interest therein, to any person other than the Grantee; and that the Precambrian Royalty is, at the time of execution of this Deed and Assignment, free from encumbrances done, made or suffered by PEX or the Grantors or any person claiming under PEX or the Grantors. Grantors make no warranties with regard to the validity of, title to, or the status of any lease or agreement concerning, any unpatented mining claims described in Exhibit A (other than those agreements listed in Part III of Exhibit A that are included in the Precambrian Royalty).

Notwithstanding the covenants and warranties given by Grantors under this Deed and Assignment, Grantee, for itself, its successors and assigns, shall look solely to the assets of the PEX Liquidating Trust, including the proceeds to Grantors constituting consideration for this Deed and Assignment, for payment of any claim arising from breach of the same under this Deed and Assignment. Grantors shall not be personally liable for any claim by Grantee for breach hereunder except out of assets of the PEX Liquidating Trust or to the extent of proceeds of disposition thereof, including without limitation proceeds given for this Deed and Assignment, held by them as trustees; and beneficiaries of the

PEX Liquidating Trust shall not be personally liable for any such claim except out of assets of or to the extent of proceeds delivered to them from the PEX Liquidating Trust.

Grantee accepts this Deed and Assignment and agrees to be bound by all of the terms and provisions in the Mining Lease, the Assignment and Agreement, the Deed and Agreement and the Royalty Deed and Agreement applicable to the same and assumes the liabilities and obligations and the performance of all covenants that arise out of or relate to the Mining Lease, the Assignment and Agreement, the Deed and Agreement and the Royalty Deed and Agreement with respect to the interest hereby assigned. The rights and obligations of each of Grantors and Grantee herein shall be binding upon their respective successors and assigns.

This Deed and Assignment may be executed in counterparts, each of which shall be deemed an original, but all of which, together, shall constitute one and the same instrument.

In witness whereof, Grantors and Grantee have executed this Deed and Assignment as of the date first above written.

GRANTEE:


GRANTORS:

Franco-Nevada U.S. Corporation


By: 

Name: Stephen D. Alfors

Title: President and Chief of U.S.
Operations



GEORGE W HOLBROOK, JR.,
as Co-Trustee of the PEX Liquidating
Trust



ROBERT L. FUCHS,
as Co-Trustee of the PEX Liquidating
Trust



State of California)

County of Santa Barbara)

On August 28, 2010, before me, Janiel Callahan Notary
(insert name and title of the officer)


personally appeared George W. Holbrook, Jr., in his capacity as Co-Trustee of the PEX Liquidating Trust, who proved to me on the basis of satisfactory evidence to be the person whose name is subscribed to the within instrument and acknowledged to me that he executed the same in his authorized capacity, and that by his signature on the instrument the person or the entity upon behalf of which the person acted, executed the instrument.

I certify under PENALTY OF PERJURY under the laws of the State of California that the foregoing paragraph is true and correct.

WITNESS my hand and official seal.

Signature Janiel Callahan

(Seal)



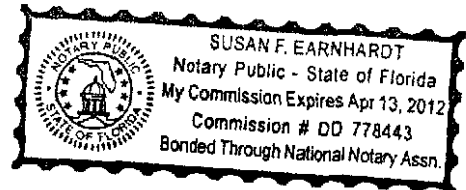
STATE OF Florida)

COUNTY OF Lee)

On this 30 day of August 2010, personally appeared before me, a Notary Public, Robert L. Fuchs, in his capacity as Co-Trustee of PEX Liquidating Trust, personally known or proved to me to be the person whose name is subscribed to the above instrument who acknowledged to me that he executed the above instrument in such capacity on behalf of said trust.

Susan F. Earnhardt
Notary Public

My Commission Expires: 4/13/2012



STATE OF Colorado)

COUNTY OF Denver)

On this 7th day of September 2010, personally appeared before me, a Notary Public, Stephen D. Alfors, a qualified and acting officer of Franco-Nevada U.S. Corporation, a Delaware corporation, personally known or proved to me to be the person whose name is subscribed to the above instrument who acknowledged to me that he executed the above instrument on behalf of said corporation.

Linda A Key
Notary Public

My Commission Expires: 8/18/2014



**EXHIBIT A
TO
DEED AND ASSIGNMENT**

**THE PRECAMBRIAN PROPERTY
Eureka County, Nevada**

Part I. The PEx Unpatented Claims (2% NSR)

The following unpatented mining claims in Sections 31-34, Township 24 North, Range 49 East, MDM; Sections 25 and 36, Township 24 North Range 48 ½ East, MDM; Sections 1-6, Township 23 ½ North, Range 49 East, MDM; and Sections 2-5, Township 23 North Range 49 East, MDM.

<u>Claim Name</u>	<u>BLM NMC #</u>	<u>County Bk/Pg</u>	<u>Amended</u>	<u>Type</u>
ROB #55	150581	80/300	83/345	Lode
ROB #56	150582	80/301	83/347	Lode
ROB #57	150583	80/302	83/349	Lode
ROB #58	150584	80/303	83/351	Lode
ROB #59	150585	80/304	83/353	Lode
ROB #61	150587	80/306	83/357	Lode
ROB #63	150589	80/308	83/361	Lode
ROB #65	150591	80/310	83/365	Lode
ROB #67	150593	80/312	83/369	Lode
ROB #69	150595	80/314	83/373	Lode
ROB #71	150597	80/316	83/377	Lode
ROB #73	150599	80/318	83/381	Lode
ROB #75	150601	80/320	83/385	Lode
ROB #77	150603	80/322	83/389	Lode
ROB #79	150605	80/324	83/393	Lode
ROB #81	150607	80/326	83/397	Lode
ROB #83	150609	80/328	83/401	Lode
ROB #85	150611	80/330	83/405	Lode
ROB #109	150613	80/332	83/409	Lode
ROB #110	150614	80/333	83/411	Lode
ROB #111	150615	80/334	83/413	Lode
ROB #112	150616	80/335	83/415	Lode
ROB #147	150651	80/370	83/485	Lode
ROB #148	150652	80/371	83/487	Lode
ROB #149	150653	80/372	83/489	Lode
ROB #150	150654	80/373	83/491	Lode
ROB #151	150655	80/374	83/493	Lode
ROB #152	150656	80/375	83/495	Lode
ROB #153	150657	80/376	83/497	Lode
ROB #154	150658	80/377	83/499	Lode
ROB #155	150659	80/378	83/501	Lode
ROB #156	150660	80/379	83/503	Lode
ROB #157	150661	80/380	83/505	Lode
ROB #158	150662	80/381	83/507	Lode
ROB #159	150663	80/382	83/509	Lode
ROB #160	150664	80/383	83/511	Lode
ROB #161	150665	80/384	83/513	Lode
ROB #162	150666	80/385	83/515	Lode
ROB #163	150667	80/386	83/517	Lode
ROB #164	150668	80/387	83/519	Lode
ROB #165	150669	80/388	83/521	Lode



Claim Name	BLM NMC #	County Bk/Pg	Amended	Type
ROB #166	150670	80/389	83/523	Lode
ROB #167	150671	80/390	83/525	Lode
ROB #168	150672	80/391	83/527	Lode
ROB #169	150673	80/392	83/529	Lode
ROB #170	150674	80/393	83/531	Lode
ROB #172	150675	80/394	83/533	Lode
ROB #183	150676	80/395	83/535	Lode
ROB #184	150677	80/396	83/537	Lode
ROB #185	150678	80/397	83/539	Lode
ROB #186	150679	80/398	83/541	Lode
ROB #221	150714	80/433	84/11	Lode
ROB #222	150715	80/434	84/13	Lode
ROB #223	150716	80/435	84/15	Lode
ROB #224	150717	80/436	84/17	Lode
ROB #225	150718	80/437	84/19	Lode
ROB #226	150719	80/438	84/21	Lode
ROB #227	150720	80/439	84/23	Lode
ROB #228	150721	80/440	84/25	Lode
ROB #229	150722	80/441	84/27	Lode
ROB #230	150723	80/442	84/29	Lode
ROB #231	150724	80/443	84/31	Lode
ROB #232	150725	80/444	84/33	Lode
ROB #233	150726	80/445	84/35	Lode
ROB #234	150727	80/446	84/37	Lode
ROB #235	150728	80/447	84/39	Lode
ROB #236	150729	80/448	84/41	Lode
ROB #237	150730	80/449	84/43	Lode
ROB #238	150731	80/450	84/45	Lode
ROB #239	150732	80/451	84/47	Lode
ROB #240	150733	80/452	84/49	Lode
ROB #241	150734	80/453	84/51	Lode
ROB #242	150735	80/454	84/53	Lode
ROB #243	150736	80/455	84/55	Lode
ROB #244	150737	80/456	84/57	Lode
ROB #245	150738	80/457	84/59	Lode
ROB #246	150739	80/458	84/61	Lode
ROB #247	150740	80/459	84/63	Lode
ROB #248	150741	80/460	84/65	Lode
ROB #249	150742	80/461	84/67	Lode
ROB #250	150743	80/462	84/69	Lode
ROB #251	150744	80/463	84/71	Lode
ROB #252	150745	80/464	84/73	Lode
ROB #253	150746	80/465	84/75	Lode
ROB #254	150747	80/466	84/77	Lode
ROB #255	150748	80/467	84/79	Lode
ROB #256	150749	80/468	84/81	Lode
ROB #257	150750	80/469	84/83	Lode
ROB #258	150751	80/470	84/85	Lode



Claim Name	BLM NMC #	County Bk/Pg	Amended	Type
ROB #259	150752	80/471	84/87	Lode
ROB #260	150753	80/472	84/89	Lode
ROB #313	150806	80/525	84/195	Lode
ROB #314	150807	80/526	84/197	Lode
ROB #315	150808	80/527	84/199	Lode
ROB #316	150809	80/528	84/201	Lode
ROB #317	150810	80/529	84/203	Lode
ROB #318	150811	80/530	84/205	Lode
ROB #319	150812	80/531	84/207	Lode
ROB #320	150813	80/532	84/209	Lode
ROB #321	150814	80/533	84/211	Lode
ROB #322	150815	80/534	84/213	Lode
ROB #323	150816	80/535	84/215	Lode
ROB #324	150817	80/536	84/217	Lode
ROB #325	150818	80/537	84/219	Lode
ROB #326	150819	80/538	84/221	Lode
ROB #327	150820	80/539	84/223	Lode
ROB #328	150821	80/540	84/225	Lode
ROB #329	150822	80/541	84/227	Lode
ROB #330	150823	80/542	84/229	Lode
ROB #331	150824	80/543	84/231	Lode
ROB #333	150825	80/544	84/233	Lode
ROB #410	346730	137/530		Lode
ROB #411	346731	137/531		Lode
ROB #412	346732	137/532		Lode
ROB #413	346733	137/533		Lode
ROBR 60	631288	224/450		Lode
ROBR 62	631289	224/452		Lode
ROBR 64	631290	224/454		Lode
ROBR 66	631291	224/456		Lode
ROBR 68	631292	224/458		Lode
ROBR 70	631293	224/460		Lode
ROBR 72	631294	224/462		Lode
ROBR 74	631295	224/464		Lode
ROBR 76	631296	224/466		Lode
ROBR 78	631297	224/468		Lode
ROBR 80	631298	224/470		Lode
ROBR 82	631299	224/472		Lode
ROBR 84	631300	224/474		Lode
ROBR 86	631301	224/476		Lode
ROBR 113	631302	224/478		Lode
ROBR 114	631303	224/480		Lode
ROBR 115	631304	224/482		Lode
ROBR 116	631305	224/484		Lode
ROBR 117	631306	224/486		Lode
ROBR 118	631307	224/488		Lode
ROBR 119	631308	224/490		Lode
ROBR 120	631309	224/492		Lode



Claim Name	BLM NMC #	County Bk/Pg	Amended	Type
ROBR 121	631310	224/494		Lode
ROBR 122	631311	224/496		Lode
ROBR 123	631312	224/498		Lode
ROBR 124	631313	224/500		Lode
ROBR 125	631314	224/502		Lode
ROBR 126	631315	224/504		Lode
ROBR 127	631316	224/506		Lode
ROBR 128	631317	224/508		Lode
ROBR 129	631318	224/510		Lode
ROBR 130	631319	224/512		Lode
ROBR 131	631320	224/514		Lode
ROBR 132	631321	224/516		Lode
ROBR 133	631322	224/518		Lode
ROBR 134	631323	224/520		Lode
ROBR 135	631324	224/522		Lode
ROBR 136	631325	224/524		Lode
ROBR 137	631326	224/526		Lode
ROBR 138	631327	224/528		Lode
ROBR 139	631328	224/530		Lode
ROBR 140	631329	224/532		Lode
ROBR 141	631330	224/534		Lode
ROBR 142	631331	224/536		Lode
ROBR 143	631332	224/538		Lode
ROBR 144	631333	224/540		Lode
ROBR 145	631334	224/542		Lode
ROBR 146	631335	224/544		Lode
ROBR 187	631336	224/546		Lode
ROBR 188	631337	224/548		Lode
ROBR 189	631338	224/550		Lode
ROBR 190	631339	224/552		Lode
ROBR 191	631340	224/554		Lode
ROBR 192	631341	224/556		Lode
ROBR 193	631342	224/558		Lode
ROBR 194	631343	224/560		Lode
ROBR 195	631344	224/562		Lode
ROBR 196	631345	224/564		Lode
ROBR 197	631346	224/566		Lode
ROBR 198	631347	224/568		Lode
ROBR 199	631348	224/570		Lode
ROBR 200	631349	224/572		Lode
ROBR 201	631350	224/574		Lode
ROBR 202	631351	224/576		Lode
ROBR 203	631352	224/578		Lode
ROBR 204	631353	224/580		Lode
ROBR 205	631354	224/582		Lode
ROBR 206	631355	224/584		Lode
ROBR 207	631356	224/586		Lode
ROBR 208	631357	224/588		Lode



Claim Name	BLM NMC #	County Bk/Pg	Amended	Type
ROBR 209	631358	224/590		Lode
ROBR 210	631359	224/592		Lode
ROBR 211	631360	224/594		Lode
ROBR 212	631361	224/596		Lode
ROBR 213	631362	224/598		Lode
ROBR 214	631363	224/600		Lode
ROBR 215	631364	225/1		Lode
ROBR 216	631365	225/3		Lode
ROBR 217	631366	225/5		Lode
ROBR 218	631367	225/7		Lode
ROBR 219	631368	225/9		Lode
ROBR 220	631369	225/11		Lode
ROBR 261	631370	225/13		Lode
ROBR 262	631371	225/15		Lode
ROBR 263	631372	225/17		Lode
ROBR 264	631373	225/19		Lode
ROBR 265	631374	225/21		Lode
ROBR 266	631375	225/23		Lode
ROBR 267	631376	225/25		Lode
ROBR 268	631377	225/27		Lode
ROBR 269	631378	225/29		Lode
ROBR 270	631379	225/31		Lode
ROBR 271	631380	225/33		Lode
ROBR 272	631381	225/35		Lode
ROBR 273	631382	225/37		Lode
ROBR 274	631383	225/39		Lode
ROBR 275	631384	225/41		Lode
ROBR 276	631385	225/43		Lode
ROBR 277	631386	225/45		Lode
ROBR 278	631387	225/47		Lode
ROBR 279	631388	225/49		Lode
ROBR 280	631389	225/51		Lode
ROBR 281	631390	225/53		Lode
ROBR 282	631391	225/55		Lode
ROBR 283	631392	225/57		Lode
ROBR 284	631393	225/59		Lode
ROBR 285	631394	225/61		Lode
ROBR 286	631395	225/63		Lode
ROBR 287	631396	225/65		Lode
ROBR 288	631397	225/67		Lode
ROBR 289	631398	225/69		Lode
ROBR 290	631399	225/71		Lode
ROBR 291	631400	225/73		Lode
ROBR 292	631401	225/75		Lode
ROBR 293	631402	225/77		Lode
ROBR 294	631403	225/79		Lode
ROBR 295	636279	228/373		Lode
ROBR 296	636280	228/375		Lode



<u>Claim Name</u>	<u>BLM NMC #</u>	<u>County Bk/Pg</u>	<u>Amended</u>	<u>Type</u>
ROBR 297	636281	228/377		Lode
ROBR 298	636282	228/379		Lode
ROBR 299	636283	228/381		Lode
ROBR 300	636284	228/383		Lode
ROBR 301	636285	228/385		Lode
ROBR 302	636286	228/387		Lode
ROBR 302 W	636287	228/389		Lode
ROBR 303	636288	228/391		Lode
ROBR 304	636289	228/393		Lode
ROBR 304 E	636290	228/395		Lode
ROBR 305	636291	228/397		Lode
ROBR 306	636292	228/399		Lode
ROBR 307	636293	228/401		Lode
ROBR 308	636294	228/403		Lode
ROBR 309	636295	228/405		Lode
ROBR 310	636296	228/407		Lode
ROBR 311	636297	228/409		Lode
ROBR 312	636298	228/411		Lode
ROBR 335	631404	225/81		Lode
ROBR 337	631405	225/83		Lode
ROBR 339	631406	225/85		Lode
ROBR 341	631407	225/87		Lode
ROBR 342	631408	225/89		Lode
ROBR 343	631409	225/91		Lode
ROBR 344	631410	225/93		Lode
ROBR 345	631411	225/95		Lode
ROBR 346	631412	225/97		Lode
ROBR 347	631413	225/99		Lode
ROBR 348	631414	225/101		Lode
ROBR 349	631415	225/103		Lode
ROBR 350	631416	225/105		Lode
ROBR 351	631417	225/107		Lode
ROBR 352	631418	225/109		Lode
ROBR 353	631419	225/111		Lode
ROBR 354	631420	225/113		Lode
ROBR 355	631421	225/115		Lode
ROBR 356	631422	225/117		Lode
ROBR 357	631423	225/119		Lode
ROBR 358	631424	225/121		Lode
ROBR 359	631425	225/123		Lode
ROBR 360	631426	225/125		Lode
ROBR 361	631427	225/127		Lode
ROBR 362	631428	225/129		Lode
ROBR 363	631429	225/131		Lode
ROBR 364	631430	225/133		Lode
ROBR 365	631431	225/135		Lode
ROBR 366	631432	225/137		Lode
ROBR 367	636299	228/413		Lode



<u>Claim Name</u>	<u>BLM NMC #</u>	<u>County Bk/Pg</u>	<u>Amended</u>	<u>Type</u>
ROBR 368	636300	228/415		Lode
ROBR 369	636301	228/417		Lode
ROBR 370	636302	228/419		Lode
ROBR 371	636303	228/421		Lode
ROBR 372	636304	228/423		Lode
ROBR 373	636305	228/425		Lode
ROBR 374	636306	228/427		Lode
ROBR 375	636307	228/429		Lode
ROBR 376	636308	228/431		Lode
ROBR 400	631433	225/139		Lode
ROBR 401	631434	225/141		Lode
ROBR 402	631435	225/143		Lode
ROBR 403	631436	225/145		Lode
ROBR 404	631437	225/147		Lode
ROBR 405	631438	225/149		Lode
ROBR 406	631439	225/151		Lode
ROBR 407	631440	225/153		Lode
ROBR 408	631441	225/155		Lode
ROBR 409	631442	225/157		Lode
ROBR 1001	631443	225/159		Lode
ROBR 1002	631444	225/161		Lode
ROBR 1003	631445	225/163		Lode
ROBR 1004	631446	225/165		Lode
ROBR 1005	631447	225/167		Lode
ROBR 1006	631448	225/169		Lode
ROBR 1007	636267	228/357		Lode
ROBR 1008	636268	228/359		Lode
ROBR 1009	636269	228/361		Lode
ROBR 1010	636270	228/363		Lode
ROBR 1011	636271	228/365		Lode
ROBR 1012	636309	228/433		Lode
ROBR 1013	636310	228/435		Lode
ROBR 1014	636311	228/437		Lode
ROBR 1015	636312	228/439		Lode
ROBR 1016	636313	228/441		Lode
ROBR 1017	636314	228/443		Lode
TSG #12	365052	143/363		Lode
TSG #13	365053	143/364		Lode
TSG #14	365054	143/365		Lode
TSG #15	365055	143/366		Lode
TSG #16	365056	143/367		Lode
TSG #17	365057	143/368		Lode
TSG #18	365058	143/369		Lode
TSG #19	365059	143/370		Lode
TSG #36	365076	143/387		Lode
TSG #37	365077	143/388		Lode
TSG #38	365078	143/389		Lode
TSG #39	365079	143/390		Lode



<u>Claim Name</u>	<u>BLM NMC #</u>	<u>County Bk/Pg</u>	<u>Amended</u>	<u>Type</u>
TSG #40	365080	143/391		Lode
TSG #41	365081	143/392		Lode
TSG #42	365082	143/393		Lode
TSG #43	365083	143/394		Lode
TSG #44	365084	143/395		Lode
TSG #45	365085	143/396		Lode
TSG #66	365106	143/417		Lode
TSG #81	365121	143/432		Lode
TSG #96	365136	143/447		Lode
TSG #97	365137	143/448		Lode
TSG #98	365138	143/449		Lode
TSG #113	365153	143/464		Lode
TSG #114	365154	143/465		Lode
TSG #115	365155	143/466		Lode
TSG #130	365170	143/481		Lode
TSG #131	365171	143/482		Lode
TSG #132	365172	143/483		Lode
TSG #153	636272	228/367		Lode
TSG #154	636273	228/369		Lode
TSG #155	636274	228/371		Lode
TSG #156	636275	229/91		Lode
TSG #157	636276	229/93		Lode
TSG #160	365200	143/511		Lode
TSG #161	365201	143/512		Lode
TSG #162	365202	143/513		Lode
TSG #163	365203	143/514		Lode
TSG #164	365204	143/515		Lode
TSG #167	371733	145/496		Lode
TSG #168	371734	145/497		Lode
TSG #169	371735	145/498		Lode
TSG #170	371736	145/499		Lode
TSG #208	468608	174/330		Lode
TSG #209	468609	174/331		Lode
TSG #210	468610	174/332		Lode
TSG #211	468611	174/333		Lode
TSG #212	468612	174/334		Lode
TSG #213	468613	174/335		Lode
TSG #214	468614	174/336		Lode
TSG #215	468615	174/337		Lode
TSG #216	468616	174/338		Lode
TSG #217	468617	174/339		Lode
TSG #218	468618	174/340		Lode
TSG #219	468619	174/341		Lode
TSG #220	468620	174/342		Lode
TSG #221	468621	174/343		Lode
TSG #222	468622	174/344		Lode
TSG #223	468623	174/345		Lode
TSG #224	468624	174/346		Lode



<u>Claim Name</u>	<u>BLM NMC #</u>	<u>County Bk/Pg</u>	<u>Amended</u>	<u>Type</u>
TSG #225	468625	174/347		Lode
TSG #226	468626	174/348		Lode
TSG #227	468627	174/349		Lode
TSG #233	468633	174/355		Lode
TSG #234	468634	174/356		Lode
TSG #235	468635	174/357		Lode
TSG #236	468636	174/358		Lode
TSG #237	468637	174/359		Lode
TSG #238	468638	174/360		Lode
TSG #239	468639	174/361		Lode
TSG #240	468640	174/362		Lode
TSG #241	468641	174/363		Lode
TSG #242	468642	174/364		Lode
TSG #243	468643	174/365		Lode
TSG #244	468644	174/366		Lode
TSG #245	468645	174/367		Lode
TSG #246	468646	174/368		Lode
TSG #247	468647	174/369		Lode
TSG #248	468648	174/370		Lode
TSG #249	468649	174/371		Lode
TSG #250	468650	174/372		Lode
TSG #251	468651	174/373		Lode
TSG #252	468652	174/374		Lode
TSG #253	468653	174/375		Lode
TSG #254	468654	174/376		Lode
TSG #255	468655	174/377		Lode
TSG #256	468656	174/378		Lode
TSG #257	468657	174/379		Lode
TSG #258	468658	174/380		Lode
TSG #259	468659	174/381		Lode
TSG #265	468665	174/387		Lode
TSG #266	468666	174/388		Lode
TSG #267	468667	174/389		Lode
TSG #268	468668	174/390		Lode
TSG #269	468669	174/391		Lode
TSG #270	468670	174/392		Lode
TSG #271	468671	174/393		Lode
TSG #272	468672	174/394		Lode
TSG #273	468673	174/395		Lode
TSG #274	468674	174/396		Lode
TSG #275	468675	174/397		Lode
TSG #276	468676	174/398		Lode
TSG #277	468677	174/399		Lode
TSG #278	468678	174/400		Lode
TSG #279	468679	174/401		Lode
TSG #280	468680	174/402		Lode
TSG #281	468681	174/403		Lode
TSG #282	468682	174/404		Lode



<u>Claim Name</u>	<u>BLM NMC #</u>	<u>County Bk/Pg</u>	<u>Amended</u>	<u>Type</u>
TSG #283	468683	174/405		Lode
TSG #284	468684	174/406		Lode
TSG #285	468685	174/407		Lode
TSG #286	468686	174/408		Lode
TSG #287	468687	174/409		Lode
TSG #288	468688	174/410		Lode
TSG #289	468689	174/411		Lode
TSG #290	468690	174/412		Lode
TSG #291	468691	174/413		Lode
TSG #305	468705	174/427		Lode
TSG #306	468706	174/428		Lode
TSG #307	468707	174/429		Lode
TSG #308	468708	174/430		Lode
TSG #309	468709	174/431		Lode
TSG #310	468710	174/432		Lode
TSG #311	468711	174/433		Lode
TSG #312	468712	174/434		Lode
TSG #313	468713	174/435		Lode
TSG #314	468714	174/436		Lode
TSG #315	468715	174/437		Lode
TSG #316	468716	174/438		Lode
TSG #317	468717	174/439		Lode
TSG #318	468718	174/440		Lode
TSG #319	468719	174/441		Lode
TSG #320	468720	174/442		Lode
TSG #321	468721	174/443		Lode
TSG #322	468722	174/444		Lode
TSG #323	468723	174/445		Lode
TSG #324	468724	174/446		Lode
TSG #325	468725	174/447		Lode
TSG #326	468726	174/448		Lode
TSG #327	468727	174/449		Lode
TSG #328	468728	174/450		Lode
TSG #329	468729	174/451		Lode
TSG #330	468730	174/452		Lode
TSG #331	468731	174/453		Lode
TSG #352	468752	174/474		Lode
TSG #353	468753	174/475		Lode
TSG #354	468754	174/476		Lode
TSG #355	468755	174/477		Lode
TSG #356	468756	174/478		Lode
TSG #357	468757	174/479		Lode
TSG #358	468758	174/480		Lode
TSG #359	468759	174/481		Lode
TSG #360	468760	174/482		Lode
TSG #361	468761	174/483		Lode
TSG #362	468762	174/484		Lode
TSG #363	468763	174/485		Lode

A-10



0215502

Book 504 09/28/2010
Page 71 Page: 15 of 58

<u>Claim Name</u>	<u>BLM NMC #</u>	<u>County Bk/Pg</u>	<u>Amended</u>	<u>Type</u>
TSG #364	468764	174/486		Lode
TSG #365	468765	174/487		Lode
TSG #366	468766	174/488		Lode
TSG #367	468767	174/489		Lode
TSG #368	468768	174/490		Lode
TSG #369	468769	174/491		Lode
TSG #370	468770	174/492		Lode
TSG #371	468771	174/493		Lode
TSG #372	468772	174/494		Lode
TSG #373	468773	174/495		Lode
TSG #374	468774	174/496		Lode
TSG #375	468775	174/497		Lode
TSG #376	468776	174/498		Lode
TSG #377	468777	174/499		Lode
TSG #378	468778	174/500		Lode
TSG #401	468801	174/523		Lode
TSG #402	468802	174/524		Lode
TSG #403	468803	174/525		Lode
TSG #404	468804	174/526		Lode
TSG #405	468805	174/527		Lode
TSG #406	468806	174/528		Lode
TSG #407	468807	174/529		Lode
TSG #408	468808	174/530		Lode
TSG #409	468809	174/531		Lode
TSG #410	468810	174/532		Lode
TSG #411	468811	174/533		Lode
TSG #412	468812	174/534		Lode
TSG #413	468813	174/535		Lode
TSG #414	468814	174/536		Lode
TSG #415	468815	174/537		Lode
TSG #416	468816	174/538		Lode
TSG #417	468817	174/539		Lode
TSG #418	468818	174/540		Lode
TSG #419	468819	174/541		Lode
TSG #420	468820	174/542		Lode
TSG #421	468821	174/543		Lode
TSG #422	468822	174/544		Lode
TSG #436	468836	174/558		Lode
TSG #437	468837	174/559		Lode
TSG #438	468838	174/560		Lode
TSG #439	468839	174/561		Lode
TSG #440	468840	174/562		Lode
TSG #441	468841	174/563		Lode
TSG #442	468842	174/564		Lode
TSG #443	468843	174/565		Lode
TSG #444	468844	174/566		Lode
TSG #445	468845	174/567		Lode
TSG #446	468846	174/568		Lode



Claim Name	BLM NMC #	County Bk/Pg	Amended	Type
TSG #447	468847	174/569		Lode
TSG #448	468848	174/570		Lode
TSG #449	468849	174/571		Lode
TSG #450	468850	174/572		Lode
TSG #451	468851	174/573		Lode
TSG #452	468852	174/574		Lode
TSG #466	468866	174/588		Lode
TSG #467	468867	174/589		Lode
TSG #468	468868	174/590		Lode
TSG #469	468869	174/591		Lode
TSG #470	468870	174/592		Lode
TSG #471	468871	174/593		Lode
TSG #472	468872	174/594		Lode
TSG #473	468873	174/595		Lode
TSG #474	468874	174/596		Lode
TSG #475	468875	174/597		Lode
TSG #476	468876	174/598		Lode
TSG #490	468890	175/12		Lode
TSG #491	468891	175/13		Lode
TSG #492	468892	175/14		Lode
TSG #493	468893	175/15		Lode
TSG #494	468894	175/16		Lode
TSG #495	468895	175/17		Lode
TSG #496	468896	175/18		Lode
TSG #497	468897	175/19		Lode
TSG #629	470642	175/468		Lode
TSG #630	470643	175/469		Lode
TSG #631	470644	175/470		Lode
TSG #632	470645	175/471		Lode
TSG #633	470646	175/472		Lode
TSG #634	470647	175/473		Lode
TSG #635	470648	175/474		Lode
TSG #636	470649	175/475		Lode
TSG #637	470650	175/476		Lode
TSG #638	470651	175/477		Lode
TSG #639	470652	175/478		Lode
TSG #640	470653	175/479		Lode
TSG #733	584898	206/400		Lode
TSG #734	584899	206/401		Lode
TSG #735	584900	206/402		Lode
TSG #736	584901	206/403		Lode
TSG #737	584902	206/405		Lode
TSG #738	584903	206/404		Lode
ICE 179	453975	170/308		Lode
ICE 181	453977	170/310		Lode
ICE 202	453998	170/331		Lode
ICE 204	454000	170/333		Lode
A 1	695633	264/303		Lode

A-12



0215502

Book 504
Page 73

09/28/2010
Page: 17 of 58

<u>Claim Name</u>	<u>BLM NMC #</u>	<u>County Bk/Pg</u>	<u>Amended</u>	<u>Type</u>
A 2	695634	264/304		Lode
A 3	695635	264/305		Lode
A 4	695636	264/306		Lode
A 5	695637	264/307		Lode
A 6	695638	264/308		Lode
A 7	695639	264/309		Lode
A 13	695645	264/315		Lode
A 14	695646	264/316		Lode
A 15	695647	264/317		Lode
A 16	695648	264/318		Lode
A 17	695649	264/319		Lode
A 18	695650	264/320		Lode
A 19	695651	264/321		Lode
A 20	695652	264/322		Lode
A 21	695653	264/323		Lode
A 22	695654	264/324		Lode
A 23	695655	264/325		Lode
A 24	695656	264/326		Lode
A 25	695657	264/327		Lode
A 26	695658	264/328		Lode
A 27	695659	264/329		Lode
A 28	695660	264/330		Lode
A 29	695661	264/331		Lode
A 30	695662	264/332		Lode
A 31	695663	264/333		Lode
A 32	695664	264/334		Lode
A 33	695665	264/335		Lode
A 34	695666	264/336		Lode
A 35	695667	264/337		Lode
A 36	695668	264/338		Lode
A 37	695669	264/339		Lode
A 38	695670	264/340		Lode
A 39	695671	264/341		Lode
A 40	695672	264/342		Lode
A 41	695673	264/343		Lode
A 42	695674	264/344		Lode
A 43	695675	264/345		Lode
A 44	695676	264/346		Lode
A 45	695677	264/347		Lode
A 46	695678	264/348		Lode
A 47	695679	264/349		Lode
A 48	695680	264/350		Lode
A 49	695681	264/351		Lode
A 50	695682	264/352		Lode
A 51	695683	264/353		Lode
A 52	695684	264/354		Lode
A 53	695685	264/355		Lode
A 54	695686	264/356		Lode

Claim Name	BLM NMC #	County Bk/Pg	Amended	Type
A 55	695687	264/357		Lode
A 56	695688	264/358		Lode
A 57	695689	264/359		Lode
A 58	695690	264/360		Lode
A 59	695691	264/361		Lode
A 60	695692	264/362		Lode
A 61	695693	264/363		Lode
A 62	695694	264/364		Lode
A 63	695695	264/365		Lode
A 64	695696	264/366		Lode
A 65	695697	264/367		Lode
A 66	695698	264/368		Lode
A 67	695699	264/369		Lode
A 68	695700	264/370		Lode
A 69	695701	264/371		Lode
A 70	695702	264/372		Lode
A 71	695703	264/373		Lode
A 72	695704	264/374		Lode
A 73	695705	264/375		Lode
A 74	695706	264/376		Lode
A 75	695707	264/377		Lode
A 76	695708	264/378		Lode
A 83	695715	264/385		Lode
A 86	695718	264/388		Lode
A 87	695719	264/389		Lode
A 88	695720	264/390		Lode
A 89	695721	264/391		Lode
A 90	695722	264/392		Lode
A 91	695723	264/393		Lode
A 92	695724	264/394		Lode
A 93	695725	264/395		Lode
A 94	695726	264/396		Lode
A 95	695727	264/397		Lode
A 96	695728	264/398		Lode
A 97	695729	264/399		Lode
A 98	695730	264/400		Lode
A 99	695731	264/401		Lode
A 100	695732	264/402		Lode
A 101	695733	264/403		Lode
A 102	695734	264/404		Lode
A 103	695735	264/405		Lode
A 108	695740	264/410		Lode
A 112	695744	264/414		Lode
A 113	695745	264/415		Lode
A 114	695746	264/416		Lode
A 115	695747	264/417		Lode
A 116	695748	264/418		Lode
A 117	695749	264/419		Lode



<u>Claim Name</u>	<u>BLM NMC #</u>	<u>County Bk/Pg</u>	<u>Amended</u>	<u>Type</u>
A 118	695750	264/420		Lode
A 119	695751	264/421		Lode
A 120	695752	264/422		Lode
A 121	695753	264/423		Lode
A 122	695754	264/424		Lode
A 123	695755	264/425		Lode
A 124	695756	264/426		Lode
A 125	695757	264/427		Lode
A 126	695758	264/428		Lode
A 127	695759	264/429		Lode
A 128	695760	264/430		Lode
A 129	695761	264/431		Lode
A 130	695762	264/432		Lode
A 131	695763	264/433		Lode
A 132	695764	264/434		Lode
A 133	695765	264/435		Lode
A 134	695766	264/436		Lode
A 135	695767	264/437		Lode
A 137	695769	264/439		Lode
A 138	695770	264/440		Lode
A 139	695771	264/441		Lode
A 140	695772	264/442		Lode
A 141	695773	264/443		Lode
A 142	695774	264/444		Lode
A 143	695775	264/445		Lode
A 144	695776	264/446		Lode
A 145	695777	264/447		Lode
A 146	695778	264/448		Lode
A 147	695779	264/449		Lode
A 148	695780	264/450		Lode
A 149	695781	264/451		Lode
A 150	695782	264/452		Lode
A 151	695783	264/453		Lode
A 152	695784	264/454		Lode
A 153	695785	264/455		Lode
A 154	695786	264/456		Lode
A 155	695787	264/457		Lode
A 156	695788	264/458		Lode
A 157	695789	264/459		Lode
A 159	695791	264/461		Lode
A 160	695792	264/462		Lode
A 161	695793	264/463		Lode
A 162	695794	264/464		Lode
A 163	695795	264/465		Lode
A 164	695796	264/466		Lode
A 165	695797	264/467		Lode
A 166	695798	264/468		Lode
A 167	695799	264/469		Lode



<u>Claim Name</u>	<u>BLM NMC #</u>	<u>County Bk/Pg</u>	<u>Amended</u>	<u>Type</u>
A 168	695800	264/470		Lode
A 169	695801	264/471		Lode
A 170	695802	264/472		Lode
A 171	695803	264/473		Lode
A 172	695804	264/474		Lode
A 173	695805	264/475		Lode
A 174	695806	264/476		Lode
A 175	695807	264/477		Lode
A 176	695808	264/478		Lode
A 177	695809	264/479		Lode
A 178	695810	264/480		Lode
A 179	695811	264/481		Lode
A 180	695812	264/482		Lode
A 181	695813	264/483		Lode
A 182	695814	264/484		Lode
A 183	695815	264/485		Lode
A 184	695816	264/486		Lode
A 185	695817	264/487		Lode
A 186	695818	264/488		Lode
A 188	695820	264/490		Lode
A 189	695821	264/491		Lode
A 190	695822	264/492		Lode
A 191	695823	264/493		Lode
A 192	695824	264/494		Lode
A 193	695825	264/495		Lode
A 194	695826	264/496		Lode
A 195	695827	264/497		Lode
A 196	695828	264/498		Lode
A 197	695829	264/499		Lode
A 198	695830	264/500		Lode
A 199	695831	264/501		Lode
A 200	695832	264/502		Lode
A 201	695833	264/503		Lode
A 202	695834	264/504		Lode
A 203	695835	264/505		Lode
A 204	695836	264/506		Lode
A 205	695837	264/507		Lode
A 206	695838	264/508		Lode
A 207	695839	264/509		Lode
A 208	695840	264/510		Lode
A 209	695841	264/511		Lode
A 210	695842	264/512		Lode
A 211	695843	264/513		Lode
A 212	695844	264/514		Lode
A 213	695845	264/515		Lode
A 214	695846	264/516		Lode
A 215	695847	264/517		Lode
A 216	695848	264/518		Lode



Claim Name	BLM NMC #	County Bk/Pg	Amended	Type
A 217	695849	264/519		Lode
A 218	695850	264/520		Lode
A 219	695851	264/521		Lode
A 220	695852	264/522		Lode
A 221	695853	264/523		Lode
A 222	695854	264/524		Lode
A 223	695855	264/525		Lode
A 224	695856	264/526		Lode
A 225	695857	264/527		Lode
A 226	695858	264/528		Lode
A 227	695859	264/529		Lode
A 228	695860	264/530		Lode
A 229	695861	264/531		Lode
A 230	695862	264/532		Lode
A 231	695863	264/533		Lode
A 232	695864	264/534		Lode
A 233	695865	264/535		Lode
A 234	695866	264/536		Lode
A 235	695867	264/537		Lode
A 236	695868	264/538		Lode
A 237	695869	264/539		Lode
A 238	695870	264/540		Lode
A 239	695871	264/541		Lode
A 240	695872	264/542		Lode
A 241	695873	264/543		Lode
A 242	695874	264/544		Lode
A 243	695875	264/545		Lode
A 244	695876	264/546		Lode
A 246	695878	264/548		Lode
A 247	695879	264/549		Lode
C 54	722725	288/265		Lode
C 61	722732	288/272		Lode
NC 1	810326	331/380		Lode
NC 2	810327	331/381		Lode
NC 3	810328	331/382		Lode
NC 4	810329	331/383		Lode
NC 5	810330	331/384		Lode
NC 6	810331	331/385		Lode
NC 7	810332	331/386		Lode
NC 8	810333	331/387		Lode
NC 9	810334	331/388		Lode
NC 10	810335	331/389		Lode
NC 11	810336	331/390		Lode
NC 12	810337	331/391		Lode
NC 13	810338	331/392		Lode
NC 14	810339	331/393		Lode
NC 15	810340	331/394		Lode
NC 16	810341	331/395		Lode

<u>Claim Name</u>	<u>BLM NMC #</u>	<u>County Bk/Pg</u>	<u>Amended</u>	<u>Type</u>
NC 17	810342	331/396		Lode
NC 18	810343	331/397		Lode
NC 19	810344	331/398		Lode
NC 21	810346	331/400		Lode
NC 22	810347	331/401		Lode
NC 23	810348	331/402		Lode
NC 24	810349	331/403		Lode
NC 25	810350	331/404		Lode
NC 26	810351	331/405		Lode
NC 28	810353	331/407		Lode
NC 29	810354	331/408		Lode
NC 30	810355	331/409		Lode
NC 31	810356	331/410		Lode
NC 32	810357	331/411		Lode
NC 33	810358	331/412		Lode
NC 37	810362	331/416		Lode
NC 38	810363	331/417		Lode
NC 39	810364	331/418		Lode
NC 40	810365	331/419		Lode
NC 41	810366	331/420		Lode
NC 42	810367	331/421		Lode
NC 43	810368	331/422		Lode
NC 44	810369	331/423		Lode
NC 45	810370	331/424		Lode
NC 46	810371	331/425		Lode
NC 47	810372	331/426		Lode
NC 48	810373	331/427		Lode
NC 49	810374	331/428		Lode
NC 50	810375	331/429		Lode
NC 51	810376	331/430		Lode
NC 52	810377	331/431		Lode
NC 53	810378	331/432		Lode
NC 54	810379	331/433		Lode
NC 55	810380	331/434		Lode
NC 56	810381	331/435		Lode
NC 57	810382	331/436		Lode
NC 58	810383	331/437		Lode
NC 59	810384	331/438		Lode
NC 60	810385	331/439		Lode
NC 61	810386	331/440		Lode
NC 62	810387	331/441		Lode
NC 63	810388	331/442		Lode
NC 64	810389	331/443		Lode
NC 65	810390	331/444		Lode
NC 66	810391	331/445		Lode
NC 67	810392	331/446		Lode
NC 68	810393	331/447		Lode
NC 80	810405	331/459		Lode



<u>Claim Name</u>	<u>BLM NMC #</u>	<u>County Bk/Pg</u>	<u>Amended</u>	<u>Type</u>
NC 81	810406	331/460		Lode
FLYBOY 7	932775	440/231		Lode
FLYBOY 8	932776	440/232		Lode
FLYBOY 9	932777	440/233		Lode
FLYBOY 10	932778	440/234		Lode
FLYBOY 11	932779	440/235		Lode
FLYBOY 12	932780	440/236		Lode
FLYBOY 13	932781	440/238		Lode
FLYBOY 14	932782	440/237		Lode
FLYBOY 17	932784	440/240		Lode
FLYBOY 18	932785	440/241		Lode
FLYBOY 19	932786	440/242		Lode
KYS 31	936588	445/1		Lode
KYS 32	936589	445/2		Lode
KYS 33	936590	445/3		Lode
KYS 34	936591	445/4		Lode
KYS 35	936592	445/5		Lode
KYS 36	936593	445/6		Lode
KYS 37	936594	445/7		Lode
KYS 38	936595	445/8		Lode
KYS 39	936596	445/9		Lode
KYS 40	936597	445/10		Lode
KYS 41	936598	445/11		Lode
KYS 42	936599	445/12		Lode
KYS 43	936600	445/13		Lode
KYS 44	936601	445/14		Lode
KYS 45	936602	445/15		Lode
KYS 47	936603	445/16		Lode
KYS 49	936604	445/17		Lode
KYS 51	936605	445/18		Lode
KYS 53	936606	445/19		Lode
KYS 55	936607	445/20		Lode
KYS 57	936608	445/21		Lode
KYS 59	936609	445/22		Lode
KYS 61	936610	445/23		Lode
KYS 63	936611	445/24		Lode
KYS 65	936612	445/25		Lode
KYS 67	936613	445/26		Lode
KYS 69	936614	445/27		Lode
KYS 71	936615	445/28		Lode
KYS 73	936616	445/29		Lode
KYS 75	936617	445/30		Lode
KYS 77	936618	445/31		Lode
KYS 79	936619	445/32		Lode
KYS 81	936620	445/33		Lode
KYS 83	936621	445/34		Lode
KYS 85	936622	445/35		Lode
KYS 86	936623	445/36		Lode



Claim Name	BLM NMC #	County Bk/Pg	Amended	Type
KYS 88	936624	445/37		Lode
KYS 90	936625	445/38		Lode
KYS 123	936626	445/39		Lode
KYS 125	936627	445/40		Lode
KYS 127	936628	445/41		Lode
KYS 129	936629	445/42		Lode
KYS 131	936630	445/43		Lode
KYS 133	936631	445/44		Lode
KYS 135	936632	445/45		Lode
KYS 136	936633	445/46		Lode
KYS 137	936634	445/47		Lode
KYS 138	936635	445/48		Lode
KYS 139	936636	445/49		Lode
KYS 140	936637	445/50		Lode
KYS 141	936638	445/51		Lode
KYS 142	936639	445/52		Lode
KYS 143	936640	445/53		Lode
KYS 144	936641	445/54		Lode
KYS 145	936642	445/55		Lode
KYS 146	936643	445/56		Lode
KYS 147	936644	445/57		Lode
KYS 148	936645	445/58		Lode
KYS 149	936646	445/59		Lode
KYS 150	936647	445/60		Lode
KYS 151	936648	445/61		Lode
KYS 152	936649	445/62		Lode
KYS 153	936650	445/63		Lode
KYS 154	936651	445/64		Lode
KYS 155	936652	445/65		Lode
KYS 156	936653	445/66		Lode
KYS 157	936654	445/67		Lode
KYS 158	936655	445/68		Lode
KYS 159	936656	445/69		Lode
KYS 160	936657	445/70		Lode
KYS 161	936658	445/71		Lode
KYS 162	936659	445/72		Lode
KYS 163	936660	445/73		Lode
KYS 164	936661	445/74		Lode
KYS 165	936662	445/75		Lode
KYS 166	936663	445/76		Lode
KYS 167	936664	445/77		Lode
KYS 168	936665	445/78		Lode
KYS 169	936666	445/79		Lode
KYS 170	936667	445/80		Lode
KYS 171	936668	445/81		Lode
KYS 172	936669	445/82		Lode
KYS 173	936670	445/83		Lode
KYS 174	936671	445/84		Lode



<u>Claim Name</u>	<u>BLM NMC #</u>	<u>County Bk/Pg</u>	<u>Amended</u>	<u>Type</u>
KYS 176	936672	445/85		Lode
KYS 178	936673	445/86		Lode
KYS 180	936674	445/87		Lode
KYS 203	936675	445/88		Lode
KYS 204	936676	445/89		Lode
KYS 205	936677	445/90		Lode
KYS 206	936678	445/91		Lode
KYS 207	936679	445/92		Lode
KYS 208	936680	445/93		Lode
KYS 209	936681	445/94		Lode
KYS 210	936682	445/95		Lode
KYS 211	936683	445/96		Lode
KYS 212	936684	445/97		Lode
KYS 213	936685	445/98		Lode
KYS 214	936686	445/99		Lode
KYS 215	936687	445/100		Lode
KYS 216	936688	445/101		Lode
KYS 217	936689	445/102		Lode
KYS 218	936690	445/103		Lode
KYS 219	936691	445/104		Lode
KYS 220	936692	445/105		Lode
KYS 221	936693	445/106		Lode
KYS 222	936694	445/107		Lode
KYS 223	936695	445/108		Lode
KYS 224	936696	445/109		Lode
KYS 225	936697	445/110		Lode
KYS 226	936698	445/111		Lode
KYS 227	936699	445/112		Lode
KYS 228	936700	445/113		Lode
KYS 229	936701	445/114		Lode
KYS 230	936702	445/115		Lode
KYS 231	936703	445/116		Lode
KYS 232	936704	445/117		Lode
KYS 233	936705	445/118		Lode
KYS 234	936706	445/119		Lode
KYS 235	936707	445/120		Lode
KYS 236	936708	445/121		Lode
KYS 237	936709	445/122		Lode
KYS 238	936710	445/123		Lode
KYS 239	936711	445/124		Lode
KYS 240	936712	445/125		Lode
KYS 241	936713	445/126		Lode
KYS 242	936714	445/127		Lode
KYS 243	936715	445/128		Lode
KYS 244	936716	445/129		Lode
KYS 303	936717	445/130		Lode
KYS 304	936718	445/131		Lode
KYS 305	936719	445/132		Lode



<u>Claim Name</u>	<u>BLM NMC #</u>	<u>County Bk/Pg</u>	<u>Amended</u>	<u>Type</u>
KYS 306	936720	445/133		Lode
KYS 307	936721	445/134		Lode
KYS 308	936722	445/135		Lode
KYS 309	936723	445/136		Lode
KYS 310	936724	445/137		Lode
KYS 311	936725	445/138		Lode
KYS 312	936726	445/139		Lode
KYS 313	936727	445/140		Lode
KYS 314	936728	445/141		Lode
KYS 315	936729	445/142		Lode
KYS 316	936730	445/143		Lode
KYS 317	936731	445/144		Lode
KYS 318	936732	445/145		Lode
KYS 319	936733	445/146		Lode
KYS 320	936734	445/147		Lode
KYS 321	936735	445/148		Lode
KYS 322	936736	445/149		Lode
KYS 323	936737	445/150		Lode
KYS 324	936738	445/151		Lode
KYS 363	936739	445/182		Lode
KYS 364	936740	445/183		Lode
KYS 365	936741	445/184		Lode
KYS 366	936742	445/185		Lode
KYS 367	936743	445/186		Lode
KYS 368	936744	445/187		Lode
KYS 369	936745	445/188		Lode
KYS 370	936746	445/189		Lode
KYS 371	936747	445/190		Lode
KYS 372	936748	445/191		Lode
KYS 373	936749	445/172		Lode
KYS 374	936750	445/173		Lode
KYS 375	936751	445/174		Lode
KYS 376	936752	445/175		Lode
KYS 377	936753	445/176		Lode
KYS 378	936754	445/177		Lode
KYS 379	936755	445/178		Lode
KYS 380	936756	445/179		Lode
KYS 381	936757	445/180		Lode
KYS 382	936758	445/181		Lode
KYS 399	936759	445/162		Lode
KYS 400	936760	445/163		Lode
KYS 401	936761	445/164		Lode
KYS 402	936762	445/165		Lode
KYS 403	936763	445/166		Lode
KYS 404	936764	445/167		Lode
KYS 405	936765	445/168		Lode
KYS 406	936766	445/169		Lode
KYS 407	936767	445/170		Lode



Claim Name	BLM NMC #	County Bk/Pg	Amended	Type
KYS 408	936768	445/171		Lode
KYS 409	936769	445/152		Lode
KYS 410	936770	445/153		Lode
KYS 411	936771	445/154		Lode
KYS 412	936772	445/155		Lode
KYS 413	936773	445/156		Lode
KYS 414	936774	445/157		Lode
KYS 415	936775	445/158		Lode
KYS 416	936776	445/159		Lode
KYS 546	936777	445/160		Lode
KYS 547	936778	445/161		Lode
KYS 548	936779	445/192		Lode
KYS 549	936780	445/193		Lode
KYS 550	936781	445/194		Lode
DEN 29	636221	228/326		Millsite
DEN 36	636228	228/333		Millsite
DEN 43	636235	228/340		Millsite
DEN 49	636241	228/346		Millsite
DEN 5	810463	331/169		Millsite
DEN 6	810464	331/170		Millsite
DEN 7	810465	331/171		Millsite
DEN 8	810466	331/172		Millsite
DEN 9	810467	331/173		Millsite
DEN 10	810468	331/174		Millsite
DEN 11	810469	331/175		Millsite
DEN 12	810470	331/176		Millsite
DEN 13	810471	331/177		Millsite
DEN 14	810472	331/178		Millsite
DEN 28	810473	331/179		Millsite
DEN 30	810474	331/180		Millsite
DEN 34	810475	331/181		Millsite
DEN 35	810476	331/182		Millsite
DEN 37	810477	331/183		Millsite
DEN 39	810478	331/184		Millsite
DEN 40	810479	331/185		Millsite
DEN 41	810480	331/186		Millsite
DEN 42	810481	331/187		Millsite
DEN 44	810482	331/188		Millsite
DEN 46	810483	331/189		Millsite
DEN 47	810484	331/190		Millsite
DEN 48	810485	331/191		Millsite
DEN 50	810486	331/192		Millsite
DEN 52	810487	331/193		Millsite
DEN 53	810488	331/194		Millsite
DEN 54	810489	331/195		Millsite
DEN 56	810490	331/196		Millsite
DEN 57	810491	331/197		Millsite



Part II. The Campbell/Simpson Claims (1% NSR)

The following unpatented mining claims in Sections 4-10, 15-32, Township 24 North, Range 49 East, MDM; and Sections 1, 12, 13, 24,25, and 36, Township 24 North, Range 48 1/2 East, MDM.

TONKIN MINERAL LEASE-- JANUARY 1, 1986
EXHIBIT A

CLAIM	DATE OF LOCATION	DOCUMENT NUMBER	LOCATION CERTIFICATE		AMENDED LOCATION NOTICE		AMENDED LOCATION CERTIFICATE		FILED WITH BLM	
			Book	Page	Book	Page	Book	Page	Date	Serial/Number
Pat- 1	06/25/66	42613	12	132-33					09/10/79	N MC-89478
Pat- 2	06/25/66	42614	12	134-35					09/10/79	N MC-89479
Pat- 3	06/25/66	42615	12	136-37					09/10/79	N MC-89480
Pat- 4	06/25/66	42616	12	138-39					09/10/79	N MC-89481
Pat- 5	06/25/66	42617	12	140-41					09/10/79	N MC-89482
Pat- 6	06/25/66	42618	12	142-43					09/10/79	N MC-89483
Pat- 7	06/25/66	42619	12	144-45					09/10/79	N MC-89484
Pat- 8	06/25/66	42620	12	146-47					09/10/79	N MC-89485
Pat- 9	06/25/66	42621	12	148-49					09/10/79	N MC-89486
Pat-10	06/25/66	42622	12	150-51					09/10/79	N MC-89487
Pat-11	07/25/66	42623	12	152-53					09/10/79	N MC-89488
Pat-12	07/25/66	42624	12	154-55					09/10/79	N MC-89489
Pat-13	07/25/66	42625	12	156-57					09/10/79	N MC-89490
Pat-14	07/25/66	42626	12	158-59					09/10/79	N MC-89491
Pat-15	07/25/66	42627	12	160-61					09/10/79	N MC-89492
Pat-16	07/25/66	42628	12	162-63					09/10/79	N MC-89493
N-39	09/19/69	51730	33	398					09/10/79	N MC-89494
N-40	09/19/69	51731	33	399					09/10/79	N MC-89495
N-41	09/19/69	51732	33	400					09/10/79	N MC-89496
N-50	10/12/66	43440	14	141			14	475	09/10/79	N MC-89497
N-51	10/12/66	43440	14	141			14	479	09/10/79	N MC-89498
N-52	10/12/66	43440	14	141			14	483	09/10/79	N MC-89499
N-53	10/12/66	43440	14	141			14	487	09/10/79	N MC-89500
O-27	10/11/69	51733	33	401					09/10/79	N MC-89501
O-28	10/11/69	51734	33	402					09/10/79	N MC-89502
O-29	10/11/69	51735	33	403					09/10/79	N MC-89503
O-30	10/11/69	51736	33	404					09/10/79	N MC-89504
O-31	10/11/69	51737	33	405					09/10/79	N MC-89505
O-32	10/11/69	51738	33	406					09/10/79	N MC-89506
O-33	10/11/69	51739	33	407					09/10/79	N MC-89507
O-34	10/11/69	51740	33	408					09/10/79	N MC-89508
O-35	10/11/69	51741	33	409					09/10/79	N MC-89509
O-39	09/19/69	51742	33	410					09/10/79	N MC-89510
O-40	09/19/69	51743	33	411					09/10/79	N MC-89511
O-41	09/19/69	51744	33	412					09/10/79	N MC-89512
O-50	10/12/66	43440	14	141			14	535	09/10/79	N MC-89513
O-51	10/12/66	43440	14	141			14	539	09/10/79	N MC-89514
O-52	10/12/66	43440	14	141			14	543	09/10/79	N MC-89515
O-53	10/12/66	43440	14	141			14	547	09/10/79	N MC-89516
P-27	09/19/69	51745	33	413					09/10/79	N MC-89517
P-28	09/19/69	51746	33	414					09/10/79	N MC-89518
P-29	09/19/69	51747	33	415					09/10/79	N MC-89519
P-30	09/19/69	51748	33	416					09/10/79	N MC-89520
P-31	09/17/69	51749	33	417					09/10/79	N MC-89521
P-32	09/17/69	51750	33	418					09/10/79	N MC-89522
P-33	09/17/69	51751	33	419					09/10/79	N MC-89523
P-34	09/17/69	51752	33	420					09/10/79	N MC-89524
P-35	09/01/69	51753	33	421					09/10/79	N MC-89525
P-36	09/01/69	51754	33	422					09/10/79	N MC-89526
P-37	09/01/69	51755	33	423					09/10/79	N MC-89527
P-38	09/01/69	51756	33	424					09/10/79	N MC-89528
P-39	09/01/69	51757	33	425					09/10/79	N MC-89529
P-40	09/01/69	51758	33	426					09/10/79	N MC-89530
P-41	10/11/66	43438	14	137			14	595	09/10/79	N MC-89531
P-42	10/11/66	43438	14	137			14	598	09/10/79	N MC-89532
P-43	10/11/66	43438	14	137			15	001	09/10/79	N MC-89533
P-44	10/11/66	43438	14	137			15	004	09/10/79	N MC-89534
P-45	10/11/66	43438	14	137			15	009	09/10/79	N MC-89535
P-46	10/11/66	43438	14	137			15	013	09/10/79	N MC-89536
P-47	09/19/69	51759	33	427					09/10/79	N MC-89537



CLAIM	DATE OF LOCATION	DOCUMENT NUMBER	LOCATION CERTIFICATE		AMENDED LOCATION NOTICE		AMENDED LOCATION CERTIFICATE		FILED WITH BLM	
			Book	Page	Book	Page	Book	Page	Date	Serial/Number
P-48	09/19/69	51760	33	428					09/10/79	N MC-89538
P-49	09/19/69	51761	33	429					09/10/79	N MC-89539
Q-27	09/19/69	51762	33	430					09/10/79	N MC-89540
Q-34	09/17/69	51769	33	431					09/10/79	N MC-89541
Q-35	09/01/69	51770	33	438					09/10/79	N MC-89542
Q-36	09/01/69	51771	33	439					09/10/79	N MC-89543
Q-37	09/01/69	51772	33	440					09/10/79	N MC-89544
Q-38	09/01/69	51773	33	441					09/10/79	N MC-89545
Q-39	09/01/69	51774	33	442					09/10/79	N MC-89546
Q-40	09/01/69	51775	33	443					09/10/79	N MC-89547
Q-41	10/11/66	43438	14	137			15	089	09/10/79	N MC-89548
Q-42	10/11/66	43438	14	137			15	093	09/10/79	N MC-89549
Q-43	10/11/66	43438	14	137			15	097	09/10/79	N MC-89550
Q-44	10/11/66	43439	14	139			15	101	09/10/79	N MC-89551
Q-45	10/11/66	43439	14	139			15	105	09/10/79	N MC-89552
Q-46	10/11/66	43439	14	139			15	109	09/10/79	N MC-89553
Q-47	09/19/69	51776	33	444					09/10/79	N MC-89554
Q-48	09/19/69	51777	33	445					09/10/79	N MC-89555
Q-49	09/19/69	51778	33	446					09/10/79	N MC-89556
R-41	09/01/69	51779	33	447					09/10/79	N MC-89557
R-42	09/01/69	51780	33	448					09/10/79	N MC-89558
R-43	09/01/69	51781	33	449					09/10/79	N MC-89559
R-44	09/01/69	51782	33	450					09/10/79	N MC-89560
R-45	09/01/69	51783	33	451					09/10/79	N MC-89561
R-46	09/01/69	51784	33	452					09/10/79	N MC-89562
R-47	09/01/69	51785	33	453					09/10/79	N MC-89563
R-48	09/01/69	51786	33	454					09/10/79	N MC-89564
R-49	09/01/69	51787	33	455					09/10/79	N MC-89565
S-41	09/01/69	51788	33	456					09/10/79	N MC-89566
S-42	09/01/69	51789	33	457					09/10/79	N MC-89567
S-43	09/01/69	51790	33	458					09/10/79	N MC-89568
S-44	09/01/69	51791	33	459					09/10/79	N MC-89569
S-45	09/01/69	51792	33	460					09/10/79	N MC-89570
S-46	09/01/69	51793	33	461					09/10/79	N MC-89571
S-47	09/01/69	51794	33	462					09/10/79	N MC-89572
S-48	09/01/69	51795	33	463					09/10/79	N MC-89573
S-49	09/01/69	51796	33	464					09/10/79	N MC-89574
Summer # 1	09/02/78	66779	67	91					11/30/78	N MC-37116
Summer # 2	09/02/78	66780	67	92					11/30/78	N MC-37117
Summer # 3	09/02/78	66781	67	93					11/30/78	N MC-40558
Summer # 4	09/02/78	66782	67	94					11/30/78	N MC-40559
Summer # 5	09/02/78	66783	67	95					11/30/78	N MC-40560
Summer # 6	09/02/78	66784	67	96					11/30/78	N MC-40561
Summer # 7	09/02/78	66785	67	97					11/30/78	N MC-40562
Summer # 8	09/02/78	66786	67	98					11/30/78	N MC-40563
Summer # 9	09/02/78	66787	67	99					11/30/78	N MC-40564
Summer # 10	09/02/78	66788	67	100					11/30/78	N MC-40565
Summer # 11	09/02/78	66789	67	101					11/30/78	N MC-40566
Summer # 12	09/02/78	66790	67	102					11/30/78	N MC-40567
Summer # 13	09/02/78	66791	67	103					11/30/78	N MC-40568
Summer # 14	09/02/78	66792	67	104					11/30/78	N MC-40569
Summer # 15	09/02/78	66793	67	105					11/30/78	N MC-40570
Summer # 16	09/02/78	66794	67	106					11/30/78	N MC-40571
Summer # 17	09/02/78	66795	67	107					11/30/78	N MC-40572
Summer # 18	09/02/78	66795	67	107					11/30/78	N MC-40572
T-43	12/24/78	67772	69	91					03/02/79	N MC-51841
T-44	12/24/78	67773	69	92					03/02/79	N MC-51842
T-45	12/24/78	67774	69	93					03/02/79	N MC-51843
T-46	12/24/78	67775	69	94					03/02/79	N MC-51844
U-35	12/28/78	67776	69	95					03/02/79	N MC-51845
U-36	12/23/78	67777	69	96					03/02/79	N MC-51846

CLAIM	DATE OF LOCATION	DOCUMENT NUMBER	LOCATION CERTIFICATE		AMENDED LOCATION NOTICE		AMENDED LOCATION CERTIFICATE		FILED WITH BLM	
			Book	Page	Book	Page	Book	Page	Date	Serial/Number
U-37	12/23/78	67778	69	97					03/02/79	N MC-51847
U-38	12/23/78	67779	69	98					03/02/79	N MC-51848
U-39	12/23/78	67780	69	99					03/02/79	N MC-51849
U-40	12/23/78	67781	69	100					03/02/79	N MC-51850
U-41	12/24/78	67782	69	101					03/02/79	N MC-51851
U-42	12/24/78	67783	69	102					03/02/79	N MC-51852
U-43	12/24/78	67784	69	103					03/02/79	N MC-51853
U-44	12/24/78	67785	69	104					03/02/79	N MC-51854
U-45	12/24/78	67786	69	105					03/02/79	N MC-51855
U-46	12/24/78	67787	69	106					03/02/79	N MC-51856
V-36	12/26/78	67788	69	107					03/02/79	N MC-51857
V-37	12/26/78	67789	69	108					03/02/79	N MC-51858
V-38	12/23/78	67790	69	109					03/02/79	N MC-51859
V-39	12/23/78	67791	69	110					03/02/79	N MC-51860
V-40	12/23/78	67792	69	111					03/02/79	N MC-51861
V-41	12/24/78	67793	69	112					03/02/79	N MC-51862
V-42	12/24/78	67794	69	113					03/02/79	N MC-51863
V-43	12/24/78	67795	69	114					03/02/79	N MC-51864
V-44	12/24/78	67796	69	115					03/02/79	N MC-51865
V-45	12/24/78	67797	69	116					03/02/79	N MC-51866
V-46	12/24/78	67798	69	117					03/02/79	N MC-51867
W-36	12/26/78	67799	69	118					03/02/79	N MC-51868
W-37	12/26/78	67800	69	119					03/02/79	N MC-51869
W-38	12/23/78	67801	69	120					03/02/79	N MC-51870
W-39	12/23/78	67802	69	121					03/02/79	N MC-51871
W-40	12/23/78	67803	69	122					03/02/79	N MC-51872
W-41	12/24/78	67804	69	123					03/02/79	N MC-51873
W-42	12/27/78	67805	69	124					03/02/79	N MC-51874
W-43	12/24/78	67806	69	125					03/02/79	N MC-51875
W-44	12/24/78	67807	69	126					03/02/79	N MC-51876
W-45	12/24/78	67808	69	127					03/02/79	N MC-51877
W-46	12/24/78	67809	69	128					03/02/79	N MC-51878
X-70	11/12/78		68	404					01/30/79	N MC-48938
X-71	11/23/78		68	405					01/30/79	N MC-48939
X-72	11/12/78		68	406					01/30/79	N MC-48940
X-73	11/23/78		68	407					01/30/79	N MC-48941
X-74	11/23/78		68	408					01/30/79	N MC-48942
X-75	11/12/78		68	409					01/30/79	N MC-48943
X-76	11/23/78		68	410					01/30/79	N MC-48944
X-77	11/23/78		68	411					01/30/79	N MC-48945
X-78	11/12/78		68	412					01/30/79	N MC-48946
X-79	11/16/78		68	413					01/30/79	N MC-48947
X-80	11/16/78		68	414					01/30/79	N MC-48948
X-81	11/23/78		68	415					01/30/79	N MC-48949
X-82	11/23/78		68	416					01/30/79	N MC-48950
X-83	11/23/78		68	417					01/30/79	N MC-48951
X-84	11/16/78		68	418					01/30/79	N MC-48952
X-85	11/16/78		68	419					01/30/79	N MC-48953
X-86	11/16/78		68	420					01/30/79	N MC-48954
X-87	11/16/78		68	421					01/30/79	N MC-48955
X-88	11/16/78		68	422					01/30/79	N MC-48956
X-89	11/16/78		68	423					01/30/79	N MC-48957
X-90	11/16/78		68	424					01/30/79	N MC-48958
X-91	11/16/78		68	425					01/30/79	N MC-48959
X-94	11/14/78		68	426					01/30/79	N MC-48960
X-95	11/14/78		68	427					01/30/79	N MC-48961
X-96	11/16/78		68	428					01/30/79	N MC-48962
X-97	11/16/78		68	429					01/30/79	N MC-48963
X-98	11/12/78		68	430					01/30/79	N MC-48964
X-101	11/14/78		68	431					01/30/79	N MC-48965
X-102	11/14/78		68	432					01/30/79	N MC-48966
X-103	11/16/78		68	433					01/30/79	N MC-48967



CLAIM	DATE OF LOCATION	DOCUMENT NUMBER	LOCATION CERTIFICATE		AMENDED LOCATION NOTICE		AMENDED LOCATION CERTIFICATE		FILED WITH BLM	
			Book	Page	Book	Page	Book	Page	Date	Serial/Number
X-104	11/16/78		68	434					01/30/79	N MC-48968
X-105	11/12/78		68	435					01/30/79	N MC-48969
X-108	11/14/78		68	436					01/30/79	N MC-48970
X-109	11/14/78		68	437					01/30/79	N MC-48971
X-110	11/16/78		68	438					01/30/79	N MC-48972
X-111	11/16/78		68	439					01/30/79	N MC-48973
X-114	11/14/78		68	440					01/30/79	N MC-48974
X-115	11/14/78		68	441					01/30/79	N MC-48975
X-116	11/16/78		68	442					01/30/79	N MC-48976
X-117	11/16/78		68	443					01/30/79	N MC-48977
X-120	11/14/78		68	444					01/30/79	N MC-48978
X-121	11/14/78		68	445					01/30/79	N MC-48979
X-122	11/16/78		68	446					01/30/79	N MC-48980
X-123	11/16/78		68	447					01/30/79	N MC-48981
X-126	11/14/78		68	448					01/30/79	N MC-48982
X-127	11/14/78		68	449					01/30/79	N MC-48983
X-128	11/16/78		68	450					01/30/79	N MC-48984
X-129	11/16/78		68	451					01/30/79	N MC-48985
X-132	11/15/78		68	452					01/30/79	N MC-48986
X-133	11/15/78		68	453					01/30/79	N MC-48987
X-134	11/16/78		68	454					01/30/79	N MC-48988
X-135	11/16/78		68	455					01/30/79	N MC-48989
X-137	11/28/78		68	456					01/30/79	N MC-48990
X-138	11/28/78		68	457					01/30/79	N MC-48991
X-139	11/15/78		68	458					01/30/79	N MC-48992
X-140	11/15/78		68	459					01/30/79	N MC-48993
X-141	11/16/78		68	460					01/30/79	N MC-48994
X-143	11/28/78		68	461					01/30/79	N MC-48995
X-144	11/28/78		68	462					01/30/79	N MC-48996
X-145	11/15/78		68	463					01/30/79	N MC-48997
X-146	11/15/78		68	464					01/30/79	N MC-48998
X-147	11/16/78		68	465					01/30/79	N MC-48999
X-149	11/28/78		68	466					01/30/79	N MC-49000
X-150	11/28/78		68	467					01/30/79	N MC-49001
X-151	11/15/78		68	468					01/30/79	N MC-49002
X-152	11/15/78		68	469					01/30/79	N MC-49003
X-153	11/16/78		68	470					01/30/79	N MC-49004
X-155	11/27/78		68	471					01/30/79	N MC-49005
X-156	11/27/78		68	472					01/30/79	N MC-49006
X-157	11/15/78		68	473					01/30/79	N MC-49007
X-158	11/15/78		68	474					01/30/79	N MC-49008
X-161	11/27/78		68	475					01/30/79	N MC-49009
X-162	11/27/78		68	476					01/30/79	N MC-49010
X-163	11/15/78		68	477					01/30/79	N MC-49011
X-164	11/15/78		68	478					01/30/79	N MC-49012
X-167	11/27/78		68	479					01/30/79	N MC-49013
X-168	11/27/78		68	480					01/30/79	N MC-49014
X-169	11/15/78		68	481					01/30/79	N MC-49015
X-170	11/15/78		68	482					01/30/79	N MC-49016
X-173	11/27/78		68	483					01/30/79	N MC-49017
X-174	11/27/78		68	484					01/30/79	N MC-49018
X-175	11/21/78		68	485					01/30/79	N MC-49019
X-178	11/27/78		68	486					01/30/79	N MC-49020
X-179	11/27/78		68	487					01/30/79	N MC-49021
X-180	11/21/78		68	488					01/30/79	N MC-49022
X-183	11/27/78		68	489					01/30/79	N MC-49023
X-184	11/27/78		68	490					01/30/79	N MC-49024
X-185	11/21/78		68	491					01/30/79	N MC-49025
X-192	05/01/79		71	178					07/09/79	N MC-72907
X-193	05/01/79		71	179					07/09/79	N MC-72908
X-199	05/01/79		71	180					07/09/79	N MC-72909
X-100	05/01/79		71	181					07/09/79	N MC-72910
X-106	05/01/79		71	182					07/09/79	N MC-72911
X-107	05/01/79		71	183					07/09/79	N MC-72912
X-112	05/01/79		71	184					07/09/79	N MC-72913
X-113	05/01/79		71	185					07/09/79	N MC-72914
X-118	05/01/79		71	186					07/09/79	N MC-72915
X-119	05/01/79		71	187					07/09/79	N MC-72916
X-124	05/01/79		71	188					07/09/79	N MC-72917
X-125	05/01/79		71	189					07/09/79	N MC-72918
X-130	05/01/79		71	190					07/09/79	N MC-72919
X-131	05/01/79		71	191					07/09/79	N MC-72920
FET No. 1	07/14/80	74725	83	315					09/02/80	N MC-163995
FET No. 2	07/14/80	74726	83	316					09/02/80	N MC-163996
FET No. 3	07/14/80	74727	83	317					09/02/80	N MC-163997
S #101	03/15/81		94	353					05/04/81	N MC-193660
S #102	03/15/81		94	354					05/04/81	N MC-193661
S #103	03/15/81		94	355					05/04/81	N MC-193662
S #104	03/15/81		94	356					05/04/81	N MC-193663
S #105	03/15/81		94	357					05/04/81	N MC-193664
S #106	03/15/81		94	358					05/04/81	N MC-193665
S #107	03/15/81		94	359					05/04/81	N MC-193666
S #108	03/15/81		94	360					05/04/81	N MC-193667
S #109	03/15/81		94	361					05/04/81	N MC-193668

<u>Claim Name</u>	<u>Serial #</u>	<u>County Doc.</u>	<u>Book</u>	<u>Page</u>
N #50	NMC 636321		228	457
N #52	NMC 636323		228	461
N #53	NMC 636324		228	463
O #50	NMC 636337		228	489
O #53	NMC 636340		228	495
P #46	NMC 636360		228	535
P #47	NMC 636361		228	537
P #48	NMC 636362		228	539
P #49	NMC 636363		228	541
Pat #3	NMC 636366		228	547
Pat #4	NMC 636367		228	549
Pat #5	NMC 636368		228	551
Pat #6	NMC 636369		228	553
Pat #7	NMC 636370		228	555
Pat #8	NMC 636371		228	557
Pat #9	NMC 636372		228	559
Pat #10	NMC 636373		228	561
Q #46	NMC 636393		228	601
Q #47	NMC 636394		228	603
Q #48	NMC 636395		228	605
Q #49	NMC 636396		228	607
R #46	NMC 636402		228	619
R #47	NMC 636403		228	621
S #45	NMC 636410		229	13
S #46	NMC 636411		229	15
S #47	NMC 636412		229	17
S #48	NMC 636413		229	19
Summer #12	NMC 40566		67	101
Summer #13	NMC 636434		229	61
Summer #14	NMC 636435		229	63
Summer #15	NMC 636436		229	65
Summer #16	NMC 636437		229	67
T #43	NMC 51841		69	91
TSG #20	NMC 365060		143	371
TSG #21	NMC 365061		143	372
TSG #46	NMC 365086		143	397
TSG #47	NMC 365087		143	398
TSG #48	NMC 365088		143	399
TSG #49	NMC 365089		143	400
TSG #50	NMC 365090		143	401
TSG #51	NMC 365091		143	402



<u>Claim Name</u>	<u>Serial #</u>	<u>County Doc.</u>	<u>Book</u>	<u>Page</u>
TSG #52	NMC 365092		143	403
TSG #53	NMC 365093		143	404
TSG #54	NMC 365094		143	405
TSG #56	NMC 365096		143	407
TSG #57	NMC 365097		143	408
TSG #58	NMC 365098		143	409
TSG #59	NMC 365099		143	410
TSG #60	NMC 365100		143	411
TSG #61	NMC 365101		143	412
TSG #67	NMC 365107		143	418
TSG #68	NMC 365108		143	419
TSG #145	NMC 365185		143	496
TSG #146	NMC 365186		143	497
TSG #149	NMC 365189		143	500
TSG #150	NMC 365190		143	501
TSG #151	NMC 365191		143	502
TSG #152	NMC 365192		143	503
TSG #303	NMC 468703		174	425
TSG #423	NMC 468823		174	545
TSG #424	NMC 468824		174	546
TSG #425	NMC 468825		174	547
TSG #426	NMC 468826		174	548
TSG #427	NMC 468827		174	549
TSG #453	NMC 468853		174	575
TSG #456	NMC 468856		174	578
TSG #457	NMC 468857		174	579
TSG #477	NMC 468877		174	599
TSG #478	NMC 468878		174	600
TSG #481	NMC 468881		175	3
TSG #498	NMC 468898		175	20
TSG #499	NMC 468899		175	21
TSG #500	NMC 468900		175	22
TSG #501	NMC 468901		175	23
TSG #502	NMC 468902		175	24
TSG #677	NMC 470690		175	516
U #37	NMC 636451		229	103
U #38	NMC 636452		229	105
U #39	NMC 636453		229	107
U #40	NMC 636454		229	109
V #37	NMC 636457		229	115
V #38	NMC 636458		229	117
V #39	NMC 636459		229	119
X #74	NMC 48942		68	408
X #76	NMC 48944		68	410
X #77	NMC 48945		68	411
X #81	NMC 48949		68	415



<u>Claim Name</u>	<u>Serial #</u>	<u>County Doc.</u>	<u>Book</u>	<u>Page</u>
X #82	NMC 48950		68	416
X #84	NMC 48952		68	418
X #88	NMC 48956		68	422
X #89	NMC 48957		68	423
X #90	NMC 48958		68	424
X #94	NMC 48960		68	426
X #101	NMC 48965		68	431
X #108	NMC 48970		68	436
X #114	NMC 48974		68	440
X #92	NMC 72907		71	178
X #93	NMC 72908		71	179
X #99	NMC 72909		71	180
X #100	NMC 72910		71	181
X #106	NMC 72911		71	182
X #107	NMC 72912		71	183
X #112	NMC 72913		71	184
X #113	NMC 72914		71	185
X #118	NMC 72915		71	186
X #124	NMC 72917		71	188
WAHOO #1	NMC 891224		407	390
WAHOO #2	NMC 891225		407	391
WAHOO #3	NMC 891226		407	392
WAHOO #4	NMC 891227		407	393
WAHOO #5	NMC 891228		407	394
WAHOO #6	NMC 891229		407	395
WAHOO #7	NMC 891230		407	396
WAHOO #8	NMC 891231		407	397
WAHOO #9	NMC 891232		407	398
WAHOO #10	NMC 891233		407	399
WAHOO #11	NMC 891234		407	400
WAHOO #12	NMC 891235		407	401
WAHOO #13	NMC 891236		407	402
WAHOO #14	NMC 891237		407	403
WAHOO #15	NMC 891238		407	404
WAHOO #16	NMC 891239		407	405
WAHOO #17	NMC 891240		407	406
WAHOO #18	NMC 891241		407	407
WAHOO #19	NMC 891242		407	408
WAHOO #20	NMC 891243		407	409
WAHOO #21	NMC 891244		407	410
WAHOO #22	NMC 891245		407	411
WAHOO #23	NMC 891246		407	412
WAHOO #24	NMC 891247		407	413
WAHOO #25	NMC 891248		407	414
WAHOO #26	NMC 891249		407	415
WAHOO #27	NMC 891250		407	416



<u>Claim Name</u>	<u>Serial #</u>	<u>County Doc.</u>	<u>Book</u>	<u>Page</u>
WAHOO #28	NMC 891251		407	417
WAHOO #29	NMC 891252		407	418
WAHOO #30	NMC 891253		407	419
WAHOO #31	NMC 891254		407	420
WAHOO #32	NMC 891255		407	421
WAHOO #33	NMC 891256		407	422
WAHOO #34	NMC 891257		407	423
WAHOO #35	NMC 891258		407	424
WAHOO #36	NMC 891259		407	425
WAHOO #37	NMC 891260		407	426
WAHOO #38	NMC 891261		407	427
WAHOO #39	NMC 891262		407	428
WAHOO #40	NMC 891263		407	429
WAHOO #41	NMC 891264		407	430
WAHOO #42	NMC 891265		407	431
WAHOO #43	NMC 891266		407	432
WAHOO #44	NMC 891267		407	433
WAHOO #45	NMC 891268		407	434
WAHOO #46	NMC 891269		407	435
WAHOO #47	NMC 891270		407	436
WAHOO #48	NMC 891271		407	437
WAHOO #49	NMC 891272		407	438
WAHOO #50	NMC 891273		407	439

Claim Name	BLM NMC #	County Bk/Pg	Amended	Type
TSG #40	365080	143/391		Lode
TSG #41	365081	143/392		Lode
TSG #42	365082	143/393		Lode
TSG #43	365083	143/394		Lode
TSG #44	365084	143/395		Lode
TSG #45	365085	143/396		Lode
TSG #66	365106	143/417		Lode
TSG #81	365121	143/432		Lode
TSG #96	365136	143/447		Lode
TSG #97	365137	143/448		Lode
TSG #98	365138	143/449		Lode
TSG #113	365153	143/464		Lode
TSG #114	365154	143/465		Lode
TSG #115	365155	143/466		Lode
TSG #130	365170	143/481		Lode
TSG #131	365171	143/482		Lode
TSG #132	365172	143/483		Lode
TSG #153	636272	228/367		Lode
TSG #154	636273	228/369		Lode
TSG #155	636274	228/371		Lode
TSG #156	636275	229/91		Lode
TSG #157	636276	229/93		Lode
TSG #160	365200	143/511		Lode
TSG #161	365201	143/512		Lode
TSG #162	365202	143/513		Lode
TSG #163	365203	143/514		Lode
TSG #164	365204	143/515		Lode
TSG #167	371733	145/496		Lode
TSG #168	371734	145/497		Lode
TSG #169	371735	145/498		Lode
TSG #170	371736	145/499		Lode
TSG #208	468608	174/330		Lode
TSG #209	468609	174/331		Lode
TSG #210	468610	174/332		Lode
TSG #211	468611	174/333		Lode
TSG #212	468612	174/334		Lode
TSG #213	468613	174/335		Lode
TSG #214	468614	174/336		Lode
TSG #215	468615	174/337		Lode
TSG #216	468616	174/338		Lode
TSG #217	468617	174/339		Lode
TSG #218	468618	174/340		Lode
TSG #219	468619	174/341		Lode
TSG #220	468620	174/342		Lode
TSG #221	468621	174/343		Lode
TSG #222	468622	174/344		Lode
TSG #223	468623	174/345		Lode
TSG #224	468624	174/346		Lode
TSG #12	365052	143/363		Lode
TSG #13	365053	143/364		Lode
TSG #14	365054	143/365		Lode
TSG #15	365055	143/366		Lode
TSG #16	365056	143/367		Lode
TSG #17	365057	143/368		Lode
TSG #18	365058	143/369		Lode
TSG #19	365059	143/370		Lode
TSG #36	365076	143/387		Lode
TSG #37	365077	143/388		Lode
TSG #38	365078	143/389		Lode
TSG #39	365079	143/390		Lode



<u>Claim Name</u>	<u>BLM NMC #</u>	<u>County Bk/Pg</u>	<u>Amended</u>	<u>Type</u>
TSG #225	468625	174/347		Lode
TSG #226	468626	174/348		Lode
TSG #227	468627	174/349		Lode
TSG #233	468633	174/355		Lode
TSG #234	468634	174/356		Lode
TSG #235	468635	174/357		Lode
TSG #236	468636	174/358		Lode
TSG #237	468637	174/359		Lode
TSG #238	468638	174/360		Lode
TSG #239	468639	174/361		Lode
TSG #240	468640	174/362		Lode
TSG #241	468641	174/363		Lode
TSG #242	468642	174/364		Lode
TSG #243	468643	174/365		Lode
TSG #244	468644	174/366		Lode
TSG #245	468645	174/367		Lode
TSG #246	468646	174/368		Lode
TSG #247	468647	174/369		Lode
TSG #248	468648	174/370		Lode
TSG #249	468649	174/371		Lode
TSG #250	468650	174/372		Lode
TSG #251	468651	174/373		Lode
TSG #252	468652	174/374		Lode
TSG #253	468653	174/375		Lode
TSG #254	468654	174/376		Lode
TSG #255	468655	174/377		Lode
TSG #256	468656	174/378		Lode
TSG #257	468657	174/379		Lode
TSG #258	468658	174/380		Lode
TSG #259	468659	174/381		Lode
TSG #265	468665	174/387		Lode
TSG #266	468666	174/388		Lode
TSG #267	468667	174/389		Lode
TSG #268	468668	174/390		Lode
TSG #269	468669	174/391		Lode
TSG #270	468670	174/392		Lode
TSG #271	468671	174/393		Lode
TSG #272	468672	174/394		Lode
TSG #273	468673	174/395		Lode
TSG #274	468674	174/396		Lode
TSG #275	468675	174/397		Lode
TSG #276	468676	174/398		Lode
TSG #277	468677	174/399		Lode
TSG #278	468678	174/400		Lode
TSG #279	468679	174/401		Lode
TSG #280	468680	174/402		Lode
TSG #281	468681	174/403		Lode
TSG #282	468682	174/404		Lode



<u>Claim Name</u>	<u>BLM NMC #</u>	<u>County Bk/Pg</u>	<u>Amended</u>	<u>Type</u>
TSG #283	468683	174/405		Lode
TSG #284	468684	174/406		Lode
TSG #285	468685	174/407		Lode
TSG #286	468686	174/408		Lode
TSG #287	468687	174/409		Lode
TSG #288	468688	174/410		Lode
TSG #289	468689	174/411		Lode
TSG #290	468690	174/412		Lode
TSG #291	468691	174/413		Lode
TSG #305	468705	174/427		Lode
TSG #306	468706	174/428		Lode
TSG #307	468707	174/429		Lode
TSG #308	468708	174/430		Lode
TSG #309	468709	174/431		Lode
TSG #310	468710	174/432		Lode
TSG #311	468711	174/433		Lode
TSG #312	468712	174/434		Lode
TSG #313	468713	174/435		Lode
TSG #314	468714	174/436		Lode
TSG #315	468715	174/437		Lode
TSG #316	468716	174/438		Lode
TSG #317	468717	174/439		Lode
TSG #318	468718	174/440		Lode
TSG #319	468719	174/441		Lode
TSG #320	468720	174/442		Lode
TSG #321	468721	174/443		Lode
TSG #322	468722	174/444		Lode
TSG #323	468723	174/445		Lode
TSG #324	468724	174/446		Lode
TSG #325	468725	174/447		Lode
TSG #326	468726	174/448		Lode
TSG #327	468727	174/449		Lode
TSG #328	468728	174/450		Lode
TSG #329	468729	174/451		Lode
TSG #330	468730	174/452		Lode
TSG #331	468731	174/453		Lode
TSG #352	468752	174/474		Lode
TSG #353	468753	174/475		Lode
TSG #354	468754	174/476		Lode
TSG #355	468755	174/477		Lode
TSG #356	468756	174/478		Lode
TSG #357	468757	174/479		Lode
TSG #358	468758	174/480		Lode
TSG #359	468759	174/481		Lode
TSG #360	468760	174/482		Lode
TSG #361	468761	174/483		Lode
TSG #362	468762	174/484		Lode
TSG #363	468763	174/485		Lode



<u>Claim Name</u>	<u>BLM NMC #</u>	<u>County Bk/Pg</u>	<u>Amended</u>	<u>Type</u>
TSG #364	468764	174/486		Lode
TSG #365	468765	174/487		Lode
TSG #366	468766	174/488		Lode
TSG #367	468767	174/489		Lode
TSG #368	468768	174/490		Lode
TSG #369	468769	174/491		Lode
TSG #370	468770	174/492		Lode
TSG #371	468771	174/493		Lode
TSG #372	468772	174/494		Lode
TSG #373	468773	174/495		Lode
TSG #374	468774	174/496		Lode
TSG #375	468775	174/497		Lode
TSG #376	468776	174/498		Lode
TSG #377	468777	174/499		Lode
TSG #378	468778	174/500		Lode
TSG #401	468801	174/523		Lode
TSG #402	468802	174/524		Lode
TSG #403	468803	174/525		Lode
TSG #404	468804	174/526		Lode
TSG #405	468805	174/527		Lode
TSG #406	468806	174/528		Lode
TSG #407	468807	174/529		Lode
TSG #408	468808	174/530		Lode
TSG #409	468809	174/531		Lode
TSG #410	468810	174/532		Lode
TSG #411	468811	174/533		Lode
TSG #412	468812	174/534		Lode
TSG #413	468813	174/535		Lode
TSG #414	468814	174/536		Lode
TSG #415	468815	174/537		Lode
TSG #416	468816	174/538		Lode
TSG #417	468817	174/539		Lode
TSG #418	468818	174/540		Lode
TSG #419	468819	174/541		Lode
TSG #420	468820	174/542		Lode
TSG #421	468821	174/543		Lode
TSG #422	468822	174/544		Lode
TSG #436	468836	174/558		Lode
TSG #437	468837	174/559		Lode
TSG #438	468838	174/560		Lode
TSG #439	468839	174/561		Lode
TSG #440	468840	174/562		Lode
TSG #441	468841	174/563		Lode
TSG #442	468842	174/564		Lode
TSG #443	468843	174/565		Lode
TSG #444	468844	174/566		Lode
TSG #445	468845	174/567		Lode
TSG #446	468846	174/568		Lode



<u>Claim Name</u>	<u>BLM NMC #</u>	<u>County Bk/Pg</u>	<u>Amended</u>	<u>Type</u>
TSG #447	468847	174/569		Lode
TSG #448	468848	174/570		Lode
TSG #449	468849	174/571		Lode
TSG #450	468850	174/572		Lode
TSG #451	468851	174/573		Lode
TSG #452	468852	174/574		Lode
TSG #466	468866	174/588		Lode
TSG #467	468867	174/589		Lode
TSG #468	468868	174/590		Lode
TSG #469	468869	174/591		Lode
TSG #470	468870	174/592		Lode
TSG #471	468871	174/593		Lode
TSG #472	468872	174/594		Lode
TSG #473	468873	174/595		Lode
TSG #474	468874	174/596		Lode
TSG #475	468875	174/597		Lode
TSG #476	468876	174/598		Lode
TSG #490	468890	175/12		Lode
TSG #491	468891	175/13		Lode
TSG #492	468892	175/14		Lode
TSG #493	468893	175/15		Lode
TSG #494	468894	175/16		Lode
TSG #495	468895	175/17		Lode
TSG #496	468896	175/18		Lode
TSG #497	468897	175/19		Lode
TSG #629	470642	175/468		Lode
TSG #630	470643	175/469		Lode
TSG #631	470644	175/470		Lode
TSG #632	470645	175/471		Lode
TSG #633	470646	175/472		Lode
TSG #634	470647	175/473		Lode
TSG #635	470648	175/474		Lode
TSG #636	470649	175/475		Lode
TSG #637	470650	175/476		Lode
TSG #638	470651	175/477		Lode
TSG #639	470652	175/478		Lode
TSG #640	470653	175/479		Lode
TSG #733	584898	206/400		Lode
TSG #734	584899	206/401		Lode
TSG #735	584900	206/402		Lode
TSG #736	584901	206/403		Lode
TSG #737	584902	206/405		Lode
TSG #738	584903	206/404		Lode
ICE 179	453975	170/308		Lode
ICE 181	453977	170/310		Lode
ICE 202	453998	170/331		Lode
ICE 204	454000	170/333		Lode
A 1	695633	264/303		Lode

Claim Name	BLM NMC #	County Bk/Pg	Amended	Type
A 2	695634	264/304		Lode
A 3	695635	264/305		Lode
A 4	695636	264/306		Lode
A 5	695637	264/307		Lode
A 6	695638	264/308		Lode
A 7	695639	264/309		Lode
A 13	695645	264/315		Lode
A 14	695646	264/316		Lode
A 15	695647	264/317		Lode
A 16	695648	264/318		Lode
A 17	695649	264/319		Lode
A 18	695650	264/320		Lode
A 19	695651	264/321		Lode
A 20	695652	264/322		Lode
A 21	695653	264/323		Lode
A 22	695654	264/324		Lode
A 23	695655	264/325		Lode
A 24	695656	264/326		Lode
A 25	695657	264/327		Lode
A 26	695658	264/328		Lode
A 27	695659	264/329		Lode
A 28	695660	264/330		Lode
A 29	695661	264/331		Lode
A 30	695662	264/332		Lode
A 31	695663	264/333		Lode
A 32	695664	264/334		Lode
A 33	695665	264/335		Lode
A 34	695666	264/336		Lode
A 35	695667	264/337		Lode
A 36	695668	264/338		Lode
A 37	695669	264/339		Lode
A 38	695670	264/340		Lode
A 39	695671	264/341		Lode
A 40	695672	264/342		Lode
A 41	695673	264/343		Lode
A 42	695674	264/344		Lode
A 43	695675	264/345		Lode
A 44	695676	264/346		Lode
A 45	695677	264/347		Lode
A 46	695678	264/348		Lode
A 47	695679	264/349		Lode
A 48	695680	264/350		Lode
A 49	695681	264/351		Lode
A 50	695682	264/352		Lode
A 51	695683	264/353		Lode
A 52	695684	264/354		Lode
A 53	695685	264/355		Lode
A 54	695686	264/356		Lode

A-37



0215502

Book 504
Page 98

09/28/2010
Page. 42 of 58

Claim Name	BLM NMC #	County Bk/Pg	Amended	Type
A 55	695687	264/357		Lode
A 56	695688	264/358		Lode
A 57	695689	264/359		Lode
A 58	695690	264/360		Lode
A 59	695691	264/361		Lode
A 60	695692	264/362		Lode
A 61	695693	264/363		Lode
A 62	695694	264/364		Lode
A 63	695695	264/365		Lode
A 64	695696	264/366		Lode
A 65	695697	264/367		Lode
A 66	695698	264/368		Lode
A 67	695699	264/369		Lode
A 68	695700	264/370		Lode
A 69	695701	264/371		Lode
A 70	695702	264/372		Lode
A 71	695703	264/373		Lode
A 72	695704	264/374		Lode
A 73	695705	264/375		Lode
A 74	695706	264/376		Lode
A 75	695707	264/377		Lode
A 76	695708	264/378		Lode
A 83	695715	264/385		Lode
A 86	695718	264/388		Lode
A 87	695719	264/389		Lode
A 88	695720	264/390		Lode
A 89	695721	264/391		Lode
A 90	695722	264/392		Lode
A 91	695723	264/393		Lode
A 92	695724	264/394		Lode
A 93	695725	264/395		Lode
A 94	695726	264/396		Lode
A 95	695727	264/397		Lode
A 96	695728	264/398		Lode
A 97	695729	264/399		Lode
A 98	695730	264/400		Lode
A 99	695731	264/401		Lode
A 100	695732	264/402		Lode
A 101	695733	264/403		Lode
A 102	695734	264/404		Lode
A 103	695735	264/405		Lode
A 108	695740	264/410		Lode
A 112	695744	264/414		Lode
A 113	695745	264/415		Lode
A 114	695746	264/416		Lode
A 115	695747	264/417		Lode
A 116	695748	264/418		Lode
A 117	695749	264/419		Lode



<u>Claim Name</u>	<u>BLM NMC #</u>	<u>County Bk/Pg</u>	<u>Amended</u>	<u>Type</u>
A 118	695750	264/420		Lode
A 119	695751	264/421		Lode
A 120	695752	264/422		Lode
A 121	695753	264/423		Lode
A 122	695754	264/424		Lode
A 123	695755	264/425		Lode
A 124	695756	264/426		Lode
A 125	695757	264/427		Lode
A 126	695758	264/428		Lode
A 127	695759	264/429		Lode
A 128	695760	264/430		Lode
A 129	695761	264/431		Lode
A 130	695762	264/432		Lode
A 131	695763	264/433		Lode
A 132	695764	264/434		Lode
A 133	695765	264/435		Lode
A 134	695766	264/436		Lode
A 135	695767	264/437		Lode
A 137	695769	264/439		Lode
A 138	695770	264/440		Lode
A 139	695771	264/441		Lode
A 140	695772	264/442		Lode
A 141	695773	264/443		Lode
A 142	695774	264/444		Lode
A 143	695775	264/445		Lode
A 144	695776	264/446		Lode
A 145	695777	264/447		Lode
A 146	695778	264/448		Lode
A 147	695779	264/449		Lode
A 148	695780	264/450		Lode
A 149	695781	264/451		Lode
A 150	695782	264/452		Lode
A 151	695783	264/453		Lode
A 152	695784	264/454		Lode
A 153	695785	264/455		Lode
A 154	695786	264/456		Lode
A 155	695787	264/457		Lode
A 156	695788	264/458		Lode
A 157	695789	264/459		Lode
A 159	695791	264/461		Lode
A 160	695792	264/462		Lode
A 161	695793	264/463		Lode
A 162	695794	264/464		Lode
A 163	695795	264/465		Lode
A 164	695796	264/466		Lode
A 165	695797	264/467		Lode
A 166	695798	264/468		Lode
A 167	695799	264/469		Lode



Claim Name	BLM NMC #	County Bk/Pg	Amended	Type
A 168	695800	264/470		Lode
A 169	695801	264/471		Lode
A 170	695802	264/472		Lode
A 171	695803	264/473		Lode
A 172	695804	264/474		Lode
A 173	695805	264/475		Lode
A 174	695806	264/476		Lode
A 175	695807	264/477		Lode
A 176	695808	264/478		Lode
A 177	695809	264/479		Lode
A 178	695810	264/480		Lode
A 179	695811	264/481		Lode
A 180	695812	264/482		Lode
A 181	695813	264/483		Lode
A 182	695814	264/484		Lode
A 183	695815	264/485		Lode
A 184	695816	264/486		Lode
A 185	695817	264/487		Lode
A 186	695818	264/488		Lode
A 188	695820	264/490		Lode
A 189	695821	264/491		Lode
A 190	695822	264/492		Lode
A 191	695823	264/493		Lode
A 192	695824	264/494		Lode
A 193	695825	264/495		Lode
A 194	695826	264/496		Lode
A 195	695827	264/497		Lode
A 196	695828	264/498		Lode
A 197	695829	264/499		Lode
A 198	695830	264/500		Lode
A 199	695831	264/501		Lode
A 200	695832	264/502		Lode
A 201	695833	264/503		Lode
A 202	695834	264/504		Lode
A 203	695835	264/505		Lode
A 204	695836	264/506		Lode
A 205	695837	264/507		Lode
A 206	695838	264/508		Lode
A 207	695839	264/509		Lode
A 208	695840	264/510		Lode
A 209	695841	264/511		Lode
A 210	695842	264/512		Lode
A 211	695843	264/513		Lode
A 212	695844	264/514		Lode
A 213	695845	264/515		Lode
A 214	695846	264/516		Lode
A 215	695847	264/517		Lode
A 216	695848	264/518		Lode

Claim Name	BLM NMC #	County Bk/Pg	Amended	Type
A 217	695849	264/519		Lode
A 218	695850	264/520		Lode
A 219	695851	264/521		Lode
A 220	695852	264/522		Lode
A 221	695853	264/523		Lode
A 222	695854	264/524		Lode
A 223	695855	264/525		Lode
A 224	695856	264/526		Lode
A 225	695857	264/527		Lode
A 226	695858	264/528		Lode
A 227	695859	264/529		Lode
A 228	695860	264/530		Lode
A 229	695861	264/531		Lode
A 230	695862	264/532		Lode
A 231	695863	264/533		Lode
A 232	695864	264/534		Lode
A 233	695865	264/535		Lode
A 234	695866	264/536		Lode
A 235	695867	264/537		Lode
A 236	695868	264/538		Lode
A 237	695869	264/539		Lode
A 238	695870	264/540		Lode
A 239	695871	264/541		Lode
A 240	695872	264/542		Lode
A 241	695873	264/543		Lode
A 242	695874	264/544		Lode
A 243	695875	264/545		Lode
A 244	695876	264/546		Lode
A 246	695878	264/548		Lode
A 247	695879	264/549		Lode
C 54	722725	288/265		Lode
C 61	722732	288/272		Lode
NC 1	810326	331/380		Lode
NC 2	810327	331/381		Lode
NC 3	810328	331/382		Lode
NC 4	810329	331/383		Lode
NC 5	810330	331/384		Lode
NC 6	810331	331/385		Lode
NC 7	810332	331/386		Lode
NC 8	810333	331/387		Lode
NC 9	810334	331/388		Lode
NC 10	810335	331/389		Lode
NC 11	810336	331/390		Lode
NC 12	810337	331/391		Lode
NC 13	810338	331/392		Lode
NC 14	810339	331/393		Lode
NC 15	810340	331/394		Lode
NC 16	810341	331/395		Lode

A-41



0215502

Book 504
Page: 102

09/28/2010
Page: 46 of 58

<u>Claim Name</u>	<u>BLM NMC #</u>	<u>County Bk/Pg</u>	<u>Amended</u>	<u>Type</u>
NC 17	810342	331/396		Lode
NC 18	810343	331/397		Lode
NC 19	810344	331/398		Lode
NC 21	810346	331/400		Lode
NC 22	810347	331/401		Lode
NC 23	810348	331/402		Lode
NC 24	810349	331/403		Lode
NC 25	810350	331/404		Lode
NC 26	810351	331/405		Lode
NC 28	810353	331/407		Lode
NC 29	810354	331/408		Lode
NC 30	810355	331/409		Lode
NC 31	810356	331/410		Lode
NC 32	810357	331/411		Lode
NC 33	810358	331/412		Lode
NC 37	810362	331/416		Lode
NC 38	810363	331/417		Lode
NC 39	810364	331/418		Lode
NC 40	810365	331/419		Lode
NC 41	810366	331/420		Lode
NC 42	810367	331/421		Lode
NC 43	810368	331/422		Lode
NC 44	810369	331/423		Lode
NC 45	810370	331/424		Lode
NC 46	810371	331/425		Lode
NC 47	810372	331/426		Lode
NC 48	810373	331/427		Lode
NC 49	810374	331/428		Lode
NC 50	810375	331/429		Lode
NC 51	810376	331/430		Lode
NC 52	810377	331/431		Lode
NC 53	810378	331/432		Lode
NC 54	810379	331/433		Lode
NC 55	810380	331/434		Lode
NC 56	810381	331/435		Lode
NC 57	810382	331/436		Lode
NC 58	810383	331/437		Lode
NC 59	810384	331/438		Lode
NC 60	810385	331/439		Lode
NC 61	810386	331/440		Lode
NC 62	810387	331/441		Lode
NC 63	810388	331/442		Lode
NC 64	810389	331/443		Lode
NC 65	810390	331/444		Lode
NC 66	810391	331/445		Lode
NC 67	810392	331/446		Lode
NC 68	810393	331/447		Lode
NC 80	810405	331/459		Lode

<u>Claim Name</u>	<u>BLM NMC #</u>	<u>County Bk/Pg</u>	<u>Amended</u>	<u>Type</u>
NC 81	810406	331/460		Lode
FLYBOY 7	932775	440/231		Lode
FLYBOY 8	932776	440/232		Lode
FLYBOY 9	932777	440/233		Lode
FLYBOY 10	932778	440/234		Lode
FLYBOY 11	932779	440/235		Lode
FLYBOY 12	932780	440/236		Lode
FLYBOY 13	932781	440/238		Lode
FLYBOY 14	932782	440/237		Lode
FLYBOY 17	932784	440/240		Lode
FLYBOY 18	932785	440/241		Lode
FLYBOY 19	932786	440/242		Lode
KYS 31	936588	445/1		Lode
KYS 32	936589	445/2		Lode
KYS 33	936590	445/3		Lode
KYS 34	936591	445/4		Lode
KYS 35	936592	445/5		Lode
KYS 36	936593	445/6		Lode
KYS 37	936594	445/7		Lode
KYS 38	936595	445/8		Lode
KYS 39	936596	445/9		Lode
KYS 40	936597	445/10		Lode
KYS 41	936598	445/11		Lode
KYS 42	936599	445/12		Lode
KYS 43	936600	445/13		Lode
KYS 44	936601	445/14		Lode
KYS 45	936602	445/15		Lode
KYS 47	936603	445/16		Lode
KYS 49	936604	445/17		Lode
KYS 51	936605	445/18		Lode
KYS 53	936606	445/19		Lode
KYS 55	936607	445/20		Lode
KYS 57	936608	445/21		Lode
KYS 59	936609	445/22		Lode
KYS 61	936610	445/23		Lode
KYS 63	936611	445/24		Lode
KYS 65	936612	445/25		Lode
KYS 67	936613	445/26		Lode
KYS 69	936614	445/27		Lode
KYS 71	936615	445/28		Lode
KYS 73	936616	445/29		Lode
KYS 75	936617	445/30		Lode
KYS 77	936618	445/31		Lode
KYS 79	936619	445/32		Lode
KYS 81	936620	445/33		Lode
KYS 83	936621	445/34		Lode
KYS 85	936622	445/35		Lode
KYS 86	936623	445/36		Lode



<u>Claim Name</u>	<u>BLM NMC #</u>	<u>County Bk/Pg</u>	<u>Amended</u>	<u>Type</u>
KYS 88	936624	445/37		Lode
KYS 90	936625	445/38		Lode
KYS 123	936626	445/39		Lode
KYS 125	936627	445/40		Lode
KYS 127	936628	445/41		Lode
KYS 129	936629	445/42		Lode
KYS 131	936630	445/43		Lode
KYS 133	936631	445/44		Lode
KYS 135	936632	445/45		Lode
KYS 136	936633	445/46		Lode
KYS 137	936634	445/47		Lode
KYS 138	936635	445/48		Lode
KYS 139	936636	445/49		Lode
KYS 140	936637	445/50		Lode
KYS 141	936638	445/51		Lode
KYS 142	936639	445/52		Lode
KYS 143	936640	445/53		Lode
KYS 144	936641	445/54		Lode
KYS 145	936642	445/55		Lode
KYS 146	936643	445/56		Lode
KYS 147	936644	445/57		Lode
KYS 148	936645	445/58		Lode
KYS 149	936646	445/59		Lode
KYS 150	936647	445/60		Lode
KYS 151	936648	445/61		Lode
KYS 152	936649	445/62		Lode
KYS 153	936650	445/63		Lode
KYS 154	936651	445/64		Lode
KYS 155	936652	445/65		Lode
KYS 156	936653	445/66		Lode
KYS 157	936654	445/67		Lode
KYS 158	936655	445/68		Lode
KYS 159	936656	445/69		Lode
KYS 160	936657	445/70		Lode
KYS 161	936658	445/71		Lode
KYS 162	936659	445/72		Lode
KYS 163	936660	445/73		Lode
KYS 164	936661	445/74		Lode
KYS 165	936662	445/75		Lode
KYS 166	936663	445/76		Lode
KYS 167	936664	445/77		Lode
KYS 168	936665	445/78		Lode
KYS 169	936666	445/79		Lode
KYS 170	936667	445/80		Lode
KYS 171	936668	445/81		Lode
KYS 172	936669	445/82		Lode
KYS 173	936670	445/83		Lode
KYS 174	936671	445/84		Lode

<u>Claim Name</u>	<u>BLM NMC #</u>	<u>County Bk/Pg</u>	<u>Amended</u>	<u>Type</u>
KYS 176	936672	445/85		Lode
KYS 178	936673	445/86		Lode
KYS 180	936674	445/87		Lode
KYS 203	936675	445/88		Lode
KYS 204	936676	445/89		Lode
KYS 205	936677	445/90		Lode
KYS 206	936678	445/91		Lode
KYS 207	936679	445/92		Lode
KYS 208	936680	445/93		Lode
KYS 209	936681	445/94		Lode
KYS 210	936682	445/95		Lode
KYS 211	936683	445/96		Lode
KYS 212	936684	445/97		Lode
KYS 213	936685	445/98		Lode
KYS 214	936686	445/99		Lode
KYS 215	936687	445/100		Lode
KYS 216	936688	445/101		Lode
KYS 217	936689	445/102		Lode
KYS 218	936690	445/103		Lode
KYS 219	936691	445/104		Lode
KYS 220	936692	445/105		Lode
KYS 221	936693	445/106		Lode
KYS 222	936694	445/107		Lode
KYS 223	936695	445/108		Lode
KYS 224	936696	445/109		Lode
KYS 225	936697	445/110		Lode
KYS 226	936698	445/111		Lode
KYS 227	936699	445/112		Lode
KYS 228	936700	445/113		Lode
KYS 229	936701	445/114		Lode
KYS 230	936702	445/115		Lode
KYS 231	936703	445/116		Lode
KYS 232	936704	445/117		Lode
KYS 233	936705	445/118		Lode
KYS 234	936706	445/119		Lode
KYS 235	936707	445/120		Lode
KYS 236	936708	445/121		Lode
KYS 237	936709	445/122		Lode
KYS 238	936710	445/123		Lode
KYS 239	936711	445/124		Lode
KYS 240	936712	445/125		Lode
KYS 241	936713	445/126		Lode
KYS 242	936714	445/127		Lode
KYS 243	936715	445/128		Lode
KYS 244	936716	445/129		Lode
KYS 303	936717	445/130		Lode
KYS 304	936718	445/131		Lode
KYS 305	936719	445/132		Lode



<u>Claim Name</u>	<u>BLM NMC #</u>	<u>County Bk/Pg</u>	<u>Amended</u>	<u>Type</u>
KYS 306	936720	445/133		Lode
KYS 307	936721	445/134		Lode
KYS 308	936722	445/135		Lode
KYS 309	936723	445/136		Lode
KYS 310	936724	445/137		Lode
KYS 311	936725	445/138		Lode
KYS 312	936726	445/139		Lode
KYS 313	936727	445/140		Lode
KYS 314	936728	445/141		Lode
KYS 315	936729	445/142		Lode
KYS 316	936730	445/143		Lode
KYS 317	936731	445/144		Lode
KYS 318	936732	445/145		Lode
KYS 319	936733	445/146		Lode
KYS 320	936734	445/147		Lode
KYS 321	936735	445/148		Lode
KYS 322	936736	445/149		Lode
KYS 323	936737	445/150		Lode
KYS 324	936738	445/151		Lode
KYS 363	936739	445/182		Lode
KYS 364	936740	445/183		Lode
KYS 365	936741	445/184		Lode
KYS 366	936742	445/185		Lode
KYS 367	936743	445/186		Lode
KYS 368	936744	445/187		Lode
KYS 369	936745	445/188		Lode
KYS 370	936746	445/189		Lode
KYS 371	936747	445/190		Lode
KYS 372	936748	445/191		Lode
KYS 373	936749	445/172		Lode
KYS 374	936750	445/173		Lode
KYS 375	936751	445/174		Lode
KYS 376	936752	445/175		Lode
KYS 377	936753	445/176		Lode
KYS 378	936754	445/177		Lode
KYS 379	936755	445/178		Lode
KYS 380	936756	445/179		Lode
KYS 381	936757	445/180		Lode
KYS 382	936758	445/181		Lode
KYS 399	936759	445/162		Lode
KYS 400	936760	445/163		Lode
KYS 401	936761	445/164		Lode
KYS 402	936762	445/165		Lode
KYS 403	936763	445/166		Lode
KYS 404	936764	445/167		Lode
KYS 405	936765	445/168		Lode
KYS 406	936766	445/169		Lode
KYS 407	936767	445/170		Lode



Claim Name	BLM NMC#	County Bk/Pg
B 1	722670	288/210
B 2	722671	288/211
B 3	722672	288/212
C 1	722673	288/213
C 2	722674	288/214
C 3	722675	288/215
C 4	722676	288/216
C 5	722677	288/217
C 6	722678	288/218
C 7	722679	288/219
C 8	722680	288/220
C 9	722681	288/221
C 10	722682	288/222
C 11	722683	288/223
C 12	722684	288/224
C 13	722685	288/225
C 14	722686	288/226
C 15	722687	288/227
C 16	722688	288/228
C 17	722689	288/229
C 18	722690	288/230
C 19	722691	288/231
C 20	722692	288/232
C 21	722693	288/233
C 22	722694	288/234
C 23	722695	288/235
C 24	722696	288/236
C 25	722697	288/237
C 26	722698	288/238
C 27	722699	288/239
C 28	722700	288/240
C 29	722701	288/241
C 30	722702	288/242
C 31	722703	288/243
C 33	722704	288/244
C 34	722705	288/245
C 35	722706	288/246
C 36	722707	288/247



C 46	722717	288/257
C 47	722718	288/258
C 48	722719	288/259
C 49	722720	288/260
C 50	722721	288/261
C 51	722722	288/262
C 52	722723	288/263
C 53	722724	288/264
C 55	722726	288/266
C 56	722727	288/267
C 57	722728	288/268
C 58	722729	288/269
C 59	722730	288/270
C 60	722731	288/271
FET NO. 1	636315	228/445
FET NO. 2	636316	228/447
FET NO. 3	636317	228/449
N #39	636318	228/451
N #40	636319	228/453
N #41	636320	228/455
N #51	636322	228/459
NC 20	810345	331/399
NC 27	810352	331/406
NC 34	810359	331/413
NC 35	810360	331/414
NC 36	810361	331/415
NC 69	810394	331/448
NC 70	810395	331/449
NC 71	810396	331/450
NC 72	810397	331/451
NC 73	810398	331/452
NC 74	810399	331/453
NC 75	810400	331/454
NC 76	810401	331/455
NC 77	810402	331/456
NC 78	810403	331/457
NC 79	810404	331/458
NC 82	810407	331/461
NC 83	810408	331/462

<u>Claim Name</u>	<u>BLM NMC#</u>	<u>County Bk/Pg</u>
Q #34	636381	228/577
Q #35	636382	228/579
Q #36	636383	228/581
Q #37	636384	228/583
Q #38	636385	228/585
Q #39	636386	228/587
Q #40	636387	228/589
Q #41	636388	228/591
Q #42	636389	228/593
Q #43	636390	228/595
Q #44	636391	228/597
Q #45	636392	228/599
R #41	636397	228/609
R #42	636398	228/611
R #43	636399	228/613
R #44	636400	228/615
R #45	636401	228/617
R #48	636404	229/1
R #49	636405	229/3
S #41	636406	229/5
S #42	636407	229/7
S #43	636408	229/9
S #44	636409	229/11
S #49	636414	229/21
S #101	636415	229/23
S #102	636416	229/25
S #103	636417	229/27
S #104	636418	229/29
S #105	636419	229/31
S #106	636420	229/33
S #107	636421	229/35
S #108	636422	229/37
S #109	636423	229/39
S #110	636424	229/41
S #111	636425	229/43
SUMMER #2	636426	229/45
SUMMER #3	636427	229/47
SUMMER #4	636428	229/49
SUMMER #5	636429	229/51
SUMMER #7	636430	229/53
SUMMER #8	636431	229/55
SUMMER #9	636432	229/57
SUMMER #10	636433	229/59
SUMMER #17	636438	229/69
SUMMER #18	636439	229/71
TSG #22	365062	143/373
TSG #23	365063	143/374
TSG #24	365064	143/375



0215502

Book 504
Page 110

09/28/2010
Page 54 of 58

<u>Claim Name</u>	<u>BLM NMC#</u>	<u>County Bk/Pg</u>
TSG #25	365065	143/376
TSG #27 E	636440	229/73
TSG #28 E	636441	229/75
TSG #29 E	636442	229/77
TSG #30 E	636443	229/79
TSG #31 E	636444	229/81
TSG #32 E	636445	229/83
TSG #33	636446	229/85
TSG #34	636447	229/87
TSG #35	636448	229/89
TSG #55	365095	143/406
TSG #62	365102	143/413
TSG #63	365103	143/414
TSG #64	365104	143/415
TSG #65	365105	143/416
TSG #77	365117	143/428
TSG #78	365118	143/429
TSG #79	365119	143/430
TSG #80	365120	143/431
TSG #158	636277	229/95
TSG #159	636278	229/97
TSG #165	365205	143/516
TSG #166	365206	143/517
TSG #304	468704	174/426
TSG #454	468854	174/576
TSG #455	468855	174/577
TSG #479	468879	175/001
TSG #480	468880	175/002
TSG #675	470688	175/514
TSG #676	470689	175/515
TSG #697	470710	175/536
U #35	636449	229/99
U #36	636450	229/101
V #36	636456	229/113
W #36	51868	69/118
X #73	48941	68/407
X #119	72916	71/187
X #125	72918	71/189
X #131	72920	71/191
ABC 1	694098	265/31
ABC 2	694099	265/32
ABC 3	694100	265/33
ABC 4	694101	265/34
ABC 5	694102	265/35
ABC 6	694103	265/36
ABC 7	694104	265/37
ABC 8	694105	265/38
ABC 9	694106	265/39



<u>Claim Name</u>	<u>BLM NMC#</u>	<u>County Bk/Pg</u>
ABC 10	694107	265/40
ABC 11	694108	265/41
ABC 12	694109	265/42
ABC 13	694110	265/43
ABC 14	694111	265/44
ABC 15	694112	265/45
ABC 16	694113	265/46
ABC 17	694114	265/47
ABC 18	694115	265/48
ABC 19	694116	265/49
ABC 20	694117	265/50
ABC 21	694118	265/51
ABC 22	694119	265/52
ABC 23	694120	265/53
ABC 24	694121	265/54
ABC 25	694122	265/55
ABC 26	694123	265/56
ABC 27	694124	265/57
ABC 28	694125	265/58
ABC 29	694126	265/59
ABC 30	694127	265/60
ABC 31	694128	265/61
ABC 32	694129	265/62
ABC 33	694130	265/63
ABC 34	694131	265/64
ABC 35	694132	265/65
ABC 36	694133	265/66
ABC 37	694134	265/67
ABC 38	694135	265/68
ABC 39	694136	265/69
ABC 40	694137	265/70
ABC 41	694138	265/71
ABC 42	694139	265/72
ABC 43	694140	265/73
ABC 44	694141	265/74
ABC 45	694142	265/75
ABC 46	694143	265/76
ABC 47	694144	265/77
ABC 48	694145	265/78
ABC 49	694146	265/79
ABC 50	694147	265/80
ABC 51	694148	265/81
ABC 52	694149	265/82
ABC 53	694150	265/83
ABC 54	694151	265/84
ABC 55	694152	265/85
NCS 73	956642	458/334
NCS 74	956643	458/335

<u>Claim Name</u>	<u>BLM NMC#</u>	<u>County Bk/Pg</u>
NCS 75	956644	458/336
NCS 86	956645	458/337
NCS 87	956646	458/338
NCS 88	956647	458/339
NCS 89	956648	458/340
NCS 90	956649	458/341
NCS 91	956650	458/342
NCS 92	956651	458/343
NCS 93	956652	458/344
NCS 94	956653	458/345
NCS 99	956654	458/346
NCS 100	956655	458/347
NCS 101	956656	458/348
NCS 102	956657	458/349
NCS 103	956658	458/350
NCS 104	956659	458/351
NCS 105	956660	458/352
NCS 106	956661	458/353
NCS 107	956662	458/354
NCS 138	956663	458/355
NCS 139	956664	458/356
AS 33	956665	458/357
AS 34	956666	458/358
AS 35	956667	458/359
AS 36	956668	458/360
AS 37	956669	458/361
AS 38	956670	458/362
AS 39	956671	458/363
AS 40	956672	458/364
AS 41	956673	458/365
AS 52	956674	458/366
AS 53	956675	458/367
AS 54	956676	458/368
AS 55	956677	458/369
AS 56	956678	458/370
AS 57	956679	458/371
AS 58	956680	458/372
AS 248	956681	458/373
AS 249	956682	458/374
FLYBOY 1	932769	440/225
FLYBOY 2	932770	440/226
FLYBOY 3	932771	440/227
FLYBOY 4	932772	440/228
FLYBOY 5	932773	440/229
FLYBOY 6	932774	440/230
FLYBOY 16	932783	440/239

Part III. Royalty Agreements

- (i) that certain Assignment and Agreement dated November 1, 1987 and recorded on December 22, 1987 at Document No. 115264 (Book 170, Page 417) in the records of the Eureka County Recorder concerning certain leased unpatented mining claims including without limitation the claims described in Part II of this Exhibit A;
- (ii) that certain Deed and Agreement dated November 1, 1987 and recorded on December 22, 1987 at Document No. 115265 (Book 170, Page 436) and amended concerning certain unpatented mining claims including without limitation the claims described in Part I of this Exhibit A; and
- (iii) that certain Royalty Deed and Agreement dated January 1, 1992 and recorded on February 19, 1992 at Document No. 139952 (Book 232, Page 174) in the records of the Eureka County Recorder concerning certain unpatented mining claims including without limitation the claims described in Part I of this Exhibit A.

State of Nevada Declaration of Value

FO Docu Book Date Note

Recording requested By RICHARD THOMPSON

Eureka County - NV Mike Rebaleati - Recorder

Page 1 of 1 Fee: \$96.00 Recorded By: FES RPTT: Book- 504 Page- 0057

- 1. Assessor Parcel Number(s) a) b) c) d)

- 2. Type of Property: a) Vacant Land b) Single Fam. Res. c) Condo/Twnhse d) 2-4 Plex e) Apt. Bldg. f) Comm'l/Ind'l g) Agricultural h) Mobile Home i) Other unpatented mining claims

3. Total Value/Sales Price of Property: Deed in Lieu of Foreclosure Only (value of property) Transfer Tax Value per NRS 375.010, Section 2: Real Property Transfer Tax Due:

- 4. If Exemption Claimed: a. Transfer Tax Exemption, per NRS 375.090, Section: 8 b. Explain Reason for Exemption: Transfers, Assignments or Conveyance of Unpatented Mining Claims. 5. Partial Interest: Percentage being transferred: 100 %

The undersigned declares and acknowledges, under penalty of perjury, pursuant to NRS 375.060 and NRS 375.110, that the information provided is correct to the best of their information and belief, and can be supported by documentation if called upon to substantiate the information provided herein.

Pursuant to NRS 375.030, the Buyer and Seller shall be jointly and severally liable for any additional amount owed.

Signature Capacity Signature Capacity

SELLER (GRANTOR) INFORMATION

BUYER (GRANTEE) INFORMATION

(REQUIRED) Print Name: PEX Liquidating Trust Address: 161 Rametto Road City: Santa Barbara State: California Zip: 93108

(REQUIRED) Print Name: Franco-Nevada U.S. Corporation Address: 1745 Shea Center Drive, Suite 310 City: Highlands Ranch State: Colorado Zip: 80129

COMPANY REQUESTING RECORDING

(REQUIRED IF NOT THE SELLER OR BUYER) Print Name: Richard K. Thompson, Esq. Escrow # N/A Address: 6121 Lakeside Drive, Suite 260 City: Reno State: Nevada Zip: 89511