

DOC # 0215586

10/15/2010 02:21 PM

Official Record

Recording requested By
FRONTEER DEVELOPMENT (USA) INC

Eureka County - NV

Mike Rebaleati - Recorder

Fee: \$739.00 Page 1 of 5

RPTT: Recorded By: LLH

Book- 506 Page- 0406



0215586

When Recorded Return to:
Fronteer Development (USA) Inc.
1031 Railroad Street, Ste 110
Elko, Nevada 89801-3976

This Document contains
No social security number

**MINING CLAIM MAINTENANCE FEE FILING
AND AFFIDAVIT AND NOTICE ON INTENT TO HOLD MINING
CLAIMS AND SITES**

**ROCK CREEK PROJECT
EUREKA COUNTY, NEVADA
(TOTAL CLAIMS: 70)**

State of Nevada)
) ss.
County of Washoe)

J. Michael Perry, first being duly sworn, deposes and says:

I am the duly authorized agent of Fronteer Development (USA) Inc., a Delaware corporation, (the "COMPANY"), and am personally acquainted with the matters described herein.

The COMPANY, whose address is 1031 Railroad Street, Suite 110, Elko, Nevada 89801-3976, owns and/or otherwise controls the unpatented lode mining claims and/or mill sites described in Exhibit A.

It is the intention of the COMPANY, and the owner of the claims, Fronteer Development (USA) Inc., to maintain, develop and hold the claims as is provided by law.


Pursuant to 30 U.S.C. Section 28f to 28k and 43 CFR Part 3830 (and to the extent applicable to any of the claim(s), the Act of August 11, 1955, 69 Stat. 681 and 43 C.F.R. Part 3730 and the Act of April 8, 1948, 62 Stat. 162 and C.F.R. Subpart 3821), in lieu of the suspended assessment work and filing requirements of 30 U.S.C. Section 28-28e and 43 U.S.C. Section 1744 (a) and (c):

1. The maintenance fee was paid and the federal fee requirements were met for each of the claims for the assessment year ending September 1, 2010.


2. With this filing of the Bureau of Land Management, the COMPANY submits the maintenance fee for the assessment year ending September 1, 2011 in the amount of one hundred and forty dollars (\$140.00) for each of the claims.


All such maintenance fees are paid on behalf of the COMPANY and the owner(s) of the claims.

This Affidavit is made as of the date set forth below, pursuant to N.R.S. Section 517.230 and any applicable federal laws.


J. Michael Perry
as agent for Fronteer Development (USA) Inc.

Subscribed and sworn to before me on this 13th day of August 2010, by J. Michael Perry.


Notary Public



0215586

Book 506 10/15/2010
Page 407 Page 2 of 5

EXHIBIT A

ROCK CREEK PROJECT
EUREKA/LANDER COUNTY, NEVADA

Township 34 North, Range 48 East, Sections 3-5 & 9
Township 35 North, Range 48 East, Sections 29-33

(Total Claims: 70)

<u>CLAIM</u>	<u>COUNTY DOCUMENT NO.</u>	<u>BLM SERIAL NUMBER</u>
ROGER #1	194662	886810
ROGER #3	194663	886811
ROGER #9	194664	886812
ROGER #11	194665	886813
ROGER #13	194666	886814
ROGER #15	194667	886815
ROGER #17	194668	886816
ROGER #2	206252	933685
ROGER #4	206253	933686
ROGER #6	206254	933687
ROGER #8	206255	933688
ROGER #10	206256	933689
ROGER #12	206257	933690
ROGER #14	206258	933691
ROGER #16	206259	933692
ROGER #18	206260	933693
ROGER #25	206261	933694
ROGER #26	206262	933695
ROGER #27	206263	933696

CLAIMCOUNTY DOUCMENT NO.BLM SERIAL NUMBER

ROGER #28	206264	933697
ROGER #29	206265	933698
ROGER #30	206266	933699
ROGER #31	206267	933700
ROGER #32	206268	933701
ROGER #33	206269	933702
ROGER #34	206270	933703
ROGER #35	206271	933704
ROGER #36	206272	933705
ROGER #37	206273	933706
ROGER #38	206274	933707
ROGER #39	206275	933708
ROGER #40	206276	933709
ROGER #41	206277	933710
ROGER #42	206278	933711

RKS 1	131019	584137
RKS 2	131020	584138
RKS 3	131021	584139
RKS 4	131022	584140
RKS 5	131023	584141
RKS 6	131024	584142
RKS 7	131025	584143
RKS 8	131026	584144
RKS 9	131027	584145
RKS 10	131028	584146
RKS 11	131029	584147
RKS 12	131030	584148
RKS 13	131031	584149
RKS 14	131032	584150
RKS 15	131033	584151
RKS 16	131034	584152
RKS 17	131035	584153
RKS 18	131036	584154
RKS 19	131037	584155
RKS 20	131038	584156
RKS 21	131039	584157
RKS 22	131040	584158
RKS 23	131041	584159
RKS 24	131042	584160
RKS 25	131043	584161
RKS 26	131044	584162
RKS 27	131045	584163
RKS 28	131046	584164
RKS 29	131047	584165
RKS 30	131048	584166



CLAIM

COUNTY DOCUMENT NO.

BLM SERIAL NUMBER

ROGER 31
ROGER 32
ROGER 33
ROGER 34
ROGER 35
ROGER 36

131049
131050
131051
131052
131053
131054

584167
584168
584169
584170
584171
584172

COPY



0215586

Book 506
Page 410

10/15/2010
Page 5 of 5