

DOC # 0215600

10/18/2010

02:41 PM

**Official Record**Recording requested By  
WHITE KNIGHT GOLD (US) INC

Eureka County - NV

Mike Rebaleati - Recorder

Fee: \$22.50

Page 1 of 1

RPTT

Recorded BY: FES

Book- 507 Page- 0024

**CERTIFICATE OF LOCATION  
LODE MINING CLAIM****TO ALL WHOM IT MAY CONCERN:**

The undersigned hereby certifies that he has caused to be located the  
HR 1 Lode Mining Claim in the following quarter sections(s):

<u>1/4</u>	<u>Section</u>	<u>Township</u>	<u>Range</u>	<u>Meridian</u>
NW	4	22 NORTH	50 EAST	MDB&M



0215600

In Eureka County, Nevada, on the 22ND day of July, 2010.

**RECORDER'S STAMP**

Name and mailing address of locator is: White Knight Gold (U.S.) Inc.  
1595 Meadow Wood Lane, Suite 3  
Reno, NV 89502

The Claim is approximately 1500 feet long and 200 feet wide, such that 10 feet are claimed in an East direction and 1490 feet in a West direction from the point of discovery (monument of location), at which the Notice of Location was posted, together with 100 feet on each side of the monument of location and center line of the Claim. The general course of the lode or vein is from the East to the West direction.

The number, location and markings on each corner monument are as follows:

<u>Corner</u>	<u>Location</u>	<u>Markings</u>	<u>Description</u>
No. 1:	Northwest Corner	N.W. Corner HR 1	2" x 2" x 4' wood post
No. 2:	Northeast Corner	N.E. Corner HR 1	2" x 2" x 4' wood post
No. 3:	Southeast Corner	S.E. Corner HR 1	2" x 2" x 4' wood post
No. 4:	Southwest Corner	S.W. Corner HR 1	2" x 2" x 4' wood post

As erected on the ground, each corner monument is marked as described above by scribed metal tags.

The work of location consisted of making a claim map as provided in NRS 517.040. The tie from the claim block to a fixed point is depicted on the location map included with this filing.

The undersigned hereby affirms that there is no Social Security number contained in this document.

Dated this 15<sup>th</sup> day of September, 2010

SIGNATURE OF LOCATOR:

By:

H. H. Fonking, Agent

DOC # 0215601

10/18/2010

02:41 PM

**Official Record**Recording requested By  
WHITE KNIGHT GOLD (US) INC

Eureka County - NV

Mike Rebaleati - Recorder

Fee: \$22.50

Page 1 of 1

RPIT:

Recorded By: FES

Book- 507 Page- 0025

**CERTIFICATE OF LOCATION  
LODE MINING CLAIM****TO ALL WHOM IT MAY CONCERN:**

The undersigned hereby certifies that he has caused to be located the  
HR 2 Lode Mining Claim in the following quarter sections(s):

<u>1/4</u>	<u>Section</u>	<u>Township</u>	<u>Range</u>	<u>Meridian</u>
NW	4	22 NORTH	50 EAST	MDB&M



0215601

In Eureka County, Nevada, on the 22ND day of July, 2010.

**RECORDER'S STAMP**

Name and mailing address of locator is: White Knight Gold (U.S.) Inc.  
1595 Meadow Wood Lane, Suite 3  
Reno, NV 89502

The Claim is approximately 1500 feet long and 600 feet wide, such that 10 feet are claimed in an East direction and 1490 feet in a West direction from the point of discovery (monument of location), at which the Notice of Location was posted, together with 300 feet on each side of the monument of location and center line of the Claim. The general course of the lode or vein is from the East to the West direction.

The number, location and markings on each corner monument are as follows:

<u>Corner</u>	<u>Location</u>	<u>Markings</u>	<u>Description</u>
No. 1:	Northwest Corner	N.W. Corner HR 2	2" x 2" x 4' wood post
No. 2:	Northeast Corner	N.E. Corner HR 2	2" x 2" x 4' wood post
No. 3:	Southeast Corner	S.E. Corner HR 2	2" x 2" x 4' wood post
No. 4:	Southwest Corner	S.W. Corner HR 2	2" x 2" x 4' wood post

As erected on the ground, each corner monument is marked as described above by scribed metal tags.

The work of location consisted of making a claim map as provided in NRS 517.040. The tie from the claim block to a fixed point is depicted on the location map included with this filing.

The undersigned hereby affirms that there is no Social Security number contained in this document.

Dated this 15<sup>th</sup> day of September, 2010

SIGNATURE OF LOCATOR:

By: H. H. Tonking  
H. H. Tonking, Agent

DOC # 0215602

10/18/2010

02:41 PM

**Official Record**Recording requested By  
WHITE KNIGHT GOLD (US) INC

Eureka County - NV

Mike Rebaleati - Recorder

Fee: \$22.50

Page 1 of 1

RPTT:

Recorded By: FES

Book- 507 Page- 0026



**CERTIFICATE OF LOCATION  
LODE MINING CLAIM**

**TO ALL WHOM IT MAY CONCERN:**

The undersigned hereby certifies that he has caused to be located the  
HR 3 Lode Mining Claim in the following quarter sections(s):

<u>1/4</u>	<u>Section</u>	<u>Township</u>	<u>Range</u>	<u>Meridian</u>
SW	16	22 NORTH	50 EAST	MDB&M
NW	21	22 NORTH	50 EAST	MDB&M

In Eureka County, Nevada, on the 21ST day of July, 2010.

**RECORDER'S STAMP**

Name and mailing address of locator is: White Knight Gold (U.S.) Inc.  
1595 Meadow Wood Lane, Suite 3  
Reno, NV 89502

The Claim is approximately 1500 feet long and 600 feet wide, such that 100 feet are claimed in a North direction and 1400 feet in a South direction from the point of discovery (monument of location), at which the Notice of Location was posted, together with 300 feet on each side of the monument of location and center line of the Claim. The general course of the lode or vein is from the North to the South direction.

The number, location and markings on each corner monument are as follows:

<u>Corner</u>	<u>Location</u>	<u>Markings</u>	<u>Description</u>
No. 1:	Northwest Corner	N.W. Corner HR 3	2" x 2" x 4' wood post
No. 2:	Northeast Corner	N.E. Corner HR 3	2" x 2" x 4' wood post
No. 3:	Southeast Corner	S.E. Corner HR 3	2" x 2" x 4' wood post
No. 4:	Southwest Corner	S.W. Corner HR 3	2" x 2" x 4' wood post

As erected on the ground, each corner monument is marked as described above by scribed metal tags.


The work of location consisted of making a claim map as provided in NRS 517.040. The tie from the claim block to a fixed point is depicted on the location map included with this filing.

The undersigned hereby affirms that there is no Social Security number contained in this document.

Dated this 15<sup>th</sup> day of September, 2010

SIGNATURE OF LOCATOR:

By:

  
H. H. Ponking, Agent

DOC # 0215603

10/18/2010

02:41 PM

**Official Record**Recording requested By  
WHITE KNIGHT GOLD (US) INCEureka County - NV  
Mike Rebaleati - Recorder

Fee: \$22.50

Page 1 of 1

RPTT:

Recorded By: FES

Book- 507 Page- 0027

**CERTIFICATE OF LOCATION  
LODE MINING CLAIM****TO ALL WHOM IT MAY CONCERN:**

The undersigned hereby certifies that he has caused to be located the  
HR 4 Lode Mining Claim in the following quarter sections(s):



<u>1/4</u>	<u>Section</u>	<u>Township</u>	<u>Range</u>	<u>Meridian</u>
SW	16	22 NORTH	50 EAST	MDB&M
NW	21	22 NORTH	50 EAST	MDB&M

In Eureka County, Nevada, on the 21ST day of July, 2010.

**RECORDER'S STAMP**

Name and mailing address of locator is: White Knight Gold (U.S.) Inc.  
1595 Meadow Wood Lane, Suite 3  
Reno, NV 89502

The Claim is approximately 1500 feet long and 600 feet wide, such that 100 feet are claimed in a North direction and 1400 feet in a South direction from the point of discovery (monument of location), at which the Notice of Location was posted, together with 300 feet on each side of the monument of location and center line of the Claim. The general course of the lode or vein is from the North to the South direction.

The number, location and markings on each corner monument are as follows:

<u>Corner</u>	<u>Location</u>	<u>Markings</u>	<u>Description</u>
No. 1:	Northwest Corner	N.W. Corner HR 4	2" x 2" x 4' wood post
No. 2:	Northeast Corner	N.E. Corner HR 4	2" x 2" x 4' wood post
No. 3:	Southeast Corner	S.E. Corner HR 4	2" x 2" x 4' wood post
No. 4:	Southwest Corner	S.W. Corner HR 4	2" x 2" x 4' wood post

As erected on the ground, each corner monument is marked as described above by scribed metal tags.


The work of location consisted of making a claim map as provided in NRS 517.040. The tie from the claim block to a fixed point is depicted on the location map included with this filing.

The undersigned hereby affirms that there is no Social Security number contained in this document.

Dated this 15<sup>th</sup> day of September, 2010

SIGNATURE OF LOCATOR:

By:

  
H. H. Tonking, Agent

10/18/2010

02:41 PM

**Official Record**Recording requested By  
WHITE KNIGHT GOLD (US) INC

Eureka County - NV

Mike Rebaleati - Recorder

Fee: \$22.50

Page 1 of 1

RPTT:

Recorded By: FES

Book- 507 Page- 0028

**CERTIFICATE OF LOCATION  
LODE MINING CLAIM****TO ALL WHOM IT MAY CONCERN:**

The undersigned hereby certifies that he has caused to be located the  
HR 5 Lode Mining Claim in the following quarter sections(s):

<u>1/4</u>	<u>Section</u>	<u>Township</u>	<u>Range</u>	<u>Meridian</u>
SW	16	22 NORTH	50 EAST	MDB&M
SE	16	22 NORTH	50 EAST	MDB&M
NW	21	22 NORTH	50 EAST	MDB&M
NE	21	22 NORTH	50 EAST	MDB&M

In Eureka County, Nevada, on the 21ST day of July, 2010.

**RECORDER'S STAMP**

Name and mailing address of locator is: White Knight Gold (U.S.) Inc.  
1595 Meadow Wood Lane, Suite 3  
Reno, NV 89502

The Claim is approximately 1500 feet long and 600 feet wide, such that 100 feet are claimed in a North direction and 1400 feet in a South direction from the point of discovery (monument of location), at which the Notice of Location was posted, together with 300 feet on each side of the monument of location and center line of the Claim. The general course of the lode or vein is from the North to the South direction.

The number, location and markings on each corner monument are as follows:

<u>Corner</u>	<u>Location</u>	<u>Markings</u>	<u>Description</u>
No. 1:	Northwest Corner	N.W. Corner HR 5	2" x 2" x 4' wood post
No. 2:	Northeast Corner	N.E. Corner HR 5	2" x 2" x 4' wood post
No. 3:	Southeast Corner	S.E. Corner HR 5	2" x 2" x 4' wood post
No. 4:	Southwest Corner	S.W. Corner HR 5	2" x 2" x 4' wood post

As erected on the ground, each corner monument is marked as described above by scribed metal tags.

The work of location consisted of making a claim map as provided in NRS 517.040. The tie from the claim block to a fixed point is depicted on the location map included with this filing.

The undersigned hereby affirms that there is no Social Security number contained in this document.

Dated this 15<sup>th</sup> day of September, 2010

SIGNATURE OF LOCATOR:

By: H. H. Tenking  
H. H. Tenking, Agent



10/18/2010

02:41 PM

**Official Record**Recording requested By  
WHITE KNIGHT GOLD (US) INC

Eureka County - NV

Mike Rebaleati - Recorder

Fee: \$22.50

Page 1 of 1

RPTT:

Recorded By: FES

Book- 507 Page- 0029



0215605

**CERTIFICATE OF LOCATION  
LODE MINING CLAIM****TO ALL WHOM IT MAY CONCERN:**

The undersigned hereby certifies that he has caused to be located the  
HR 6 Lode Mining Claim in the following quarter sections(s):

<u>1/4</u>	<u>Section</u>	<u>Township</u>	<u>Range</u>	<u>Meridian</u>
SE	16	22 NORTH	50 EAST	MDB&M
NE	21	22 NORTH	50 EAST	MDB&M

In Eureka County, Nevada, on the 21ST day of July, 2010.

**RECORDER'S STAMP**

Name and mailing address of locator is: White Knight Gold (U.S.) Inc.  
1595 Meadow Wood Lane, Suite 3  
Reno, NV 89502

The Claim is approximately 1500 feet long and 400 feet wide, such that 100 feet are claimed in a North direction and 1400 feet in a South direction from the point of discovery (monument of location), at which the Notice of Location was posted, together with 200 feet on each side of the monument of location and center line of the Claim. The general course of the lode or vein is from the North to the South direction.

The number, location and markings on each corner monument are as follows:

<u>Corner</u>	<u>Location</u>	<u>Markings</u>	<u>Description</u>
No. 1:	Northwest Corner	N.W. Corner HR 6	2" x 2" x 4' wood post
No. 2:	Northeast Corner	N.E. Corner HR 6	2" x 2" x 4' wood post
No. 3:	Southeast Corner	S.E. Corner HR 6	2" x 2" x 4' wood post
No. 4:	Southwest Corner	S.W. Corner HR 6	2" x 2" x 4' wood post

As erected on the ground, each corner monument is marked as described above by scribed metal tags.

The work of location consisted of making a claim map as provided in NRS 517.040. The tie from the claim block to a fixed point is depicted on the location map included with this filing.

The undersigned hereby affirms that there is no Social Security number contained in this document.

Dated this 15<sup>th</sup> day of September, 2010

SIGNATURE OF LOCATOR:

By: H. H. Tonking  
H. H. Tonking, Agent

10/18/2010

02:41 PM

**Official Record**Recording requested By  
WHITE KNIGHT GOLD (US) INC

Eureka County - NV

Mike Rebaleati - Recorder

Fee: \$22.50

Page 1 of 1

RPTT:

Recorded By: FES

Book- 507 Page- 0030

**CERTIFICATE OF LOCATION  
LODE MINING CLAIM****TO ALL WHOM IT MAY CONCERN:**

The undersigned hereby certifies that he has caused to be located the  
HR 7 Lode Mining Claim in the following quarter sections(s):

<u>1/4</u>	<u>Section</u>	<u>Township</u>	<u>Range</u>	<u>Meridian</u>
NW	21	22 NORTH	50 EAST	MDB&M
NE	21	22 NORTH	50 EAST	MDB&M

In Eureka County, Nevada, on the 21ST day of July, 2010.

**RECORDER'S STAMP**

Name and mailing address of locator is: White Knight Gold (U.S.) Inc.  
1595 Meadow Wood Lane, Suite 3  
Reno, NV 89502

The Claim is approximately 1500 feet long and 600 feet wide, such that 300 feet are claimed in an N60°E direction and 1200 feet in a S60°W direction from the point of discovery (monument of location), at which the Notice of Location was posted, together with 300 feet on each side of the monument of location and center line of the Claim. The general course of the lode or vein is from the N60°E to the S60°W direction.

The number, location and markings on each corner monument are as follows:

<u>Corner</u>	<u>Location</u>	<u>Markings</u>	<u>Description</u>
No. 1:	Northwest Corner	N.W. Corner HR 7	2" x 2" x 4' wood post
No. 2:	Northeast Corner	N.E. Corner HR 7	2" x 2" x 4' wood post
No. 3:	Southeast Corner	S.E. Corner HR 7	2" x 2" x 4' wood post
No. 4:	Southwest Corner	S.W. Corner HR 7	2" x 2" x 4' wood post

As erected on the ground, each corner monument is marked as described above by scribed metal tags.

The work of location consisted of making a claim map as provided in NRS 517.040. The tie from the claim block to a fixed point is depicted on the location map included with this filing.

The undersigned hereby affirms that there is no Social Security number contained in this document.

Dated this 15<sup>th</sup> day of September, 2010

SIGNATURE OF LOCATOR:

By:

H. H. Tonking, Agent





10/18/2010

02:41 PM

**Official Record**Recording requested By  
WHITE KNIGHT GOLD (US) INC

Eureka County - NV

Mike Rebaleati - Recorder

Fee: \$22.50

Page 1 of 1

RPTT.

Recorded By: FES

Book- 507 Page- 0031

**CERTIFICATE OF LOCATION  
LODE MINING CLAIM****TO ALL WHOM IT MAY CONCERN:**

The undersigned hereby certifies that he has caused to be located the  
HR 8 Lode Mining Claim in the following quarter sections(s):

<u>1/4</u>	<u>Section</u>	<u>Township</u>	<u>Range</u>	<u>Meridian</u>
NE	21	22 NORTH	50 EAST	MDB&M
NW	22	22 NORTH	50 EAST	MDB&M



In Eureka County, Nevada, on the 21ST day of July, 2010.

**RECORDER'S STAMP**

Name and mailing address of locator is: White Knight Gold (U.S.) Inc.  
1595 Meadow Wood Lane, Suite 3  
Reno, NV 89502

The Claim is approximately 1500 feet long and 300 feet wide, such that 1490 feet are claimed in an N60°E direction and 10 feet in a S60°W direction from the point of discovery (monument of location), at which the Notice of Location was posted, together with 150 feet on each side of the monument of location and center line of the Claim. The general course of the lode or vein is from the N60°E to the S60°W direction.

The number, location and markings on each corner monument are as follows:

<u>Corner</u>	<u>Location</u>	<u>Markings</u>	<u>Description</u>
No. 1:	Northwest Corner	N.W. Corner HR 8	2" x 2" x 4' wood post
No. 2:	Northeast Corner	N.E. Corner HR 8	2" x 2" x 4' wood post
No. 3:	Southeast Corner	S.E. Corner HR 8	2" x 2" x 4' wood post
No. 4:	Southwest Corner	S.W. Corner HR 8	2" x 2" x 4' wood post

As erected on the ground, each corner monument is marked as described above by scribed metal tags.

The work of location consisted of making a claim map as provided in NRS 517.040. The tie from the claim block to a fixed point is depicted on the location map included with this filing.

The undersigned hereby affirms that there is no Social Security number contained in this document.

Dated this 15<sup>th</sup> day of September, 2010

SIGNATURE OF LOCATOR:

By: H. H. Tonking  
H. H. Tonking, Agent



DOC # 0215608

10/18/2010 02:41 PM

**Official Record**Recording requested By  
WHITE KNIGHT GOLD (US) INCEureka County - NV  
Mike Rebaleati - Recorder

Fee: \$22.50

Page 1 of 1

RPTT:

Recorded By: FES

Book- 507 Page- 0032

**CERTIFICATE OF LOCATION  
LODE MINING CLAIM****TO ALL WHOM IT MAY CONCERN:**

The undersigned hereby certifies that he has caused to be located the  
HR 9 Lode Mining Claim in the following quarter sections(s):

<u>1/4</u>	<u>Section</u>	<u>Township</u>	<u>Range</u>	<u>Meridian</u>
<u>NE</u>	<u>21</u>	<u>22 NORTH</u>	<u>50 EAST</u>	<u>MDB&amp;M</u>



0215608

In Eureka County, Nevada, on the 21ST day of July, 2010.

**RECORDER'S STAMP**

Name and mailing address of locator is: White Knight Gold (U.S.) Inc.  
1595 Meadow Wood Lane, Suite 3  
Reno, NV 89502

The Claim is approximately 1500 feet long and 600 feet wide, such that 10 feet are claimed in an N60°E direction and 1490 feet in a S60°W direction from the point of discovery (monument of location), at which the Notice of Location was posted, together with 300 feet on each side of the monument of location and center line of the Claim. The general course of the lode or vein is from the N60°E to the S60°W direction.

The number, location and markings on each corner monument are as follows:

<u>Corner</u>	<u>Location</u>	<u>Markings</u>	<u>Description</u>
No. 1:	Northwest Corner	N.W. Corner HR 9	2" x 2" x 4' wood post
No. 2:	Northeast Corner	N.E. Corner HR 9	2" x 2" x 4' wood post
No. 3:	Southeast Corner	S.E. Corner HR 9	2" x 2" x 4' wood post
No. 4:	Southwest Corner	S.W. Corner HR 9	2" x 2" x 4' wood post

As erected on the ground, each corner monument is marked as described above by scribed metal tags.


The work of location consisted of making a claim map as provided in NRS 517.040. The tie from the claim block to a fixed point is depicted on the location map included with this filing.

The undersigned hereby affirms that there is no Social Security number contained in this document.

Dated this 15<sup>th</sup> day of September, 2010

SIGNATURE OF LOCATOR:

By:

  
H. H. Tonking, Agent

10/18/2010

02:41 PM

**Official Record**Recording requested By  
WHITE KNIGHT GOLD (US) INCEureka County - NV  
Mike Rebaleati - Recorder

Fee \$22.50

Page 1 of 1

RPTT:

Recorded By: FES

Book- 507 Page- 0033

**CERTIFICATE OF LOCATION  
LODE MINING CLAIM****TO ALL WHOM IT MAY CONCERN:**

The undersigned hereby certifies that he has caused to be located the  
HR 10 Lode Mining Claim in the following quarter sections(s):

<u>1/4</u>	<u>Section</u>	<u>Township</u>	<u>Range</u>	<u>Meridian</u>
NE	21	22 NORTH	50 EAST	MDB&M
NW	22	22 NORTH	50 EAST	MDB&M

In Eureka County, Nevada, on the 21ST day of July, 2010.

**RECORDER'S STAMP**

Name and mailing address of locator is: White Knight Gold (U.S.) Inc.  
1595 Meadow Wood Lane, Suite 3  
Reno, NV 89502

The Claim is approximately 1500 feet long and 600 feet wide, such that 1490 feet are claimed in an N60°E direction and 10 feet in a S60°W direction from the point of discovery (monument of location), at which the Notice of Location was posted, together with 300 feet on each side of the monument of location and center line of the Claim. The general course of the lode or vein is from the N60°E to the S60°W direction.

The number, location and markings on each corner monument are as follows:

<u>Corner</u>	<u>Location</u>	<u>Markings</u>	<u>Description</u>
No. 1:	Northwest Corner	N.W. Corner HR 10	2" x 2" x 4' wood post
No. 2:	Northeast Corner	N.E. Corner HR 10	2" x 2" x 4' wood post
No. 3:	Southeast Corner	S.E. Corner HR 10	2" x 2" x 4' wood post
No. 4:	Southwest Corner	S.W. Corner HR 10	2" x 2" x 4' wood post

As erected on the ground, each corner monument is marked as described above by scribed metal tags.


The work of location consisted of making a claim map as provided in NRS 517.040. The tie from the claim block to a fixed point is depicted on the location map included with this filing.

The undersigned hereby affirms that there is no Social Security number contained in this document.

Dated this 15<sup>th</sup> day of September, 2010

SIGNATURE OF LOCATOR:

By:

  
H. H. Tonking, Agent

DOC # 0215610

10/18/2010

02:41 PM

**Official Record**Recording requested By  
WHITE KNIGHT GOLD (US) INC

Eureka County - NV

Mike Rebaleati - Recorder

Fee \$22.50

Page 1 of 1

RPTT:

Recorded By: FES

Book- 507 Page- 0034

**CERTIFICATE OF LOCATION  
LODE MINING CLAIM****TO ALL WHOM IT MAY CONCERN:**

The undersigned hereby certifies that he has caused to be located the  
HR 11 Lode Mining Claim in the following quarter sections(s):

<u>1/4</u>	<u>Section</u>	<u>Township</u>	<u>Range</u>	<u>Meridian</u>
NE	21	22 NORTH	50 EAST	MDB&M
NW	22	22 NORTH	50 EAST	MDB&M



In Eureka County, Nevada, on the 21ST day of July, 2010.

**RECORDER'S STAMP**

Name and mailing address of locator is: White Knight Gold (U.S.) Inc.  
1595 Meadow Wood Lane, Suite 3  
Reno, NV 89502

The Claim is approximately 1500 feet long and 600 feet wide, such that 10 feet are claimed in an N60°E direction and 1490 feet in a S60°W direction from the point of discovery (monument of location), at which the Notice of Location was posted, together with 300 feet on each side of the monument of location and center line of the Claim. The general course of the lode or vein is from the N60°E to the S60°W direction.

The number, location and markings on each corner monument are as follows:

<u>Corner</u>	<u>Location</u>	<u>Markings</u>	<u>Description</u>
No. 1:	Northwest Corner	N.W. Corner HR 11	2" x 2" x 4' wood post
No. 2:	Northeast Corner	N.E. Corner HR 11	2" x 2" x 4' wood post
No. 3:	Southeast Corner	S.E. Corner HR 11	2" x 2" x 4' wood post
No. 4:	Southwest Corner	S.W. Corner HR 11	2" x 2" x 4' wood post

As erected on the ground, each corner monument is marked as described above by scribed metal tags.

The work of location consisted of making a claim map as provided in NRS 517.040. The tie from the claim block to a fixed point is depicted on the location map included with this filing.

The undersigned hereby affirms that there is no Social Security number contained in this document.

Dated this 15<sup>th</sup> day of September, 2010

SIGNATURE OF LOCATOR:

By: H. H. Tonking  
H. H. Tonking, Agent

DOC # 0215611

10/18/2010

02:41 PM

**Official Record**Recording requested By  
WHITE KNIGHT GOLD (US) INC

Eureka County - NV

Mike Rebaleati - Recorder

Fee: \$22.50

Page 1 of 1

RPTT:

Recorded By: FES

Book- 507 Page- 0035

**CERTIFICATE OF LOCATION  
LODE MINING CLAIM****TO ALL WHOM IT MAY CONCERN:**

The undersigned hereby certifies that he has caused to be located the  
HR 12 Lode Mining Claim in the following quarter sections(s):

<u>1/4</u>	<u>Section</u>	<u>Township</u>	<u>Range</u>	<u>Meridian</u>
NW	22	22 NORTH	50 EAST	MDB&M

In Eureka County, Nevada, on the 21ST day of July, 2010.

**RECORDER'S STAMP**

Name and mailing address of locator is: White Knight Gold (U.S.) Inc.  
 1595 Meadow Wood Lane, Suite 3  
 Reno, NV 89502

The Claim is approximately 1500 feet long and 600 feet wide, such that 1490 feet are claimed in an N60°E direction and 10 feet in a S60°W direction from the point of discovery (monument of location), at which the Notice of Location was posted, together with 300 feet on each side of the monument of location and center line of the Claim. The general course of the lode or vein is from the N60°E to the S60°W direction.

The number, location and markings on each corner monument are as follows:

<u>Corner</u>	<u>Location</u>	<u>Markings</u>	<u>Description</u>
No. 1:	Northwest Corner	N.W. Corner HR 12	2" x 2" x 4' wood post
No. 2:	Northeast Corner	N.E. Corner HR 12	2" x 2" x 4' wood post
No. 3:	Southeast Corner	S.E. Corner HR 12	2" x 2" x 4' wood post
No. 4:	Southwest Corner	S.W. Corner HR 12	2" x 2" x 4' wood post

As erected on the ground, each corner monument is marked as described above by scribed metal tags.

The work of location consisted of making a claim map as provided in NRS 517.040. The tie from the claim block to a fixed point is depicted on the location map included with this filing.

The undersigned hereby affirms that there is no Social Security number contained in this document.

Dated this 15<sup>th</sup> day of September, 2010

SIGNATURE OF LOCATOR:

By: H. H. Tonking  
 H. H. Tonking, Agent



10/18/2010

02:41 PM

**Official Record**Recording requested By  
WHITE KNIGHT GOLD (US) INC

Eureka County - NV

Mike Rebaleati - Recorder

Fee \$22.50

Page 1 of 1

RPTT.

Recorded By: FES

Book- 507 Page- 0036

**CERTIFICATE OF LOCATION  
LODE MINING CLAIM****TO ALL WHOM IT MAY CONCERN:**

The undersigned hereby certifies that he has caused to be located the  
HR 13 Lode Mining Claim in the following quarter sections(s):

<u>1/4</u>	<u>Section</u>	<u>Township</u>	<u>Range</u>	<u>Meridian</u>
SW	15	22 NORTH	50 EAST	MDB&M
NW	22	22 NORTH	50 EAST	MDB&M

In Eureka County, Nevada, on the 21ST day of July, 2010.

**RECORDER'S STAMP**

Name and mailing address of locator is: White Knight Gold (U.S.) Inc.  
1595 Meadow Wood Lane, Suite 3  
Reno, NV 89502

The Claim is approximately 1500 feet long and 400 feet wide, such that 350 feet are claimed in an N60°E direction and 1150 feet in a S60°W direction from the point of discovery (monument of location), at which the Notice of Location was posted, together with 200 feet on each side of the monument of location and center line of the Claim. The general course of the lode or vein is from the N60°E to the S60°W direction.

The number, location and markings on each corner monument are as follows:

<u>Corner</u>	<u>Location</u>	<u>Markings</u>	<u>Description</u>
No. 1:	Northwest Corner	N.W. Corner HR 13	2" x 2" x 4' wood post
No. 2:	Northeast Corner	N.E. Corner HR 13	2" x 2" x 4' wood post
No. 3:	Southeast Corner	S.E. Corner HR 13	2" x 2" x 4' wood post
No. 4:	Southwest Corner	S.W. Corner HR 13	2" x 2" x 4' wood post

As erected on the ground, each corner monument is marked as described above by scribed metal tags.

The work of location consisted of making a claim map as provided in NRS 517.040. The tie from the claim block to a fixed point is depicted on the location map included with this filing.

The undersigned hereby affirms that there is no Social Security number contained in this document.

Dated this 15<sup>th</sup> day of September, 2010

SIGNATURE OF LOCATOR:

By:

H. H. Tonking, Agent



0215612

10/18/2010

02:41 PM

**Official Record**Recording requested By  
WHITE KNIGHT GOLD (US) INC

Eureka County - NV

Mike Rebaleati - Recorder

Fee: \$22.50

Page 1 of 1

RPTT:

Recorded By: FES

Book- 507 Page- 0037

**CERTIFICATE OF LOCATION  
LODE MINING CLAIM****TO ALL WHOM IT MAY CONCERN:**

The undersigned hereby certifies that he has caused to be located the  
HR 14 Lode Mining Claim in the following quarter sections(s):

<u>1/4</u>	<u>Section</u>	<u>Township</u>	<u>Range</u>	<u>Meridian</u>
NW	21	22 NORTH	50 EAST	MDB&M
NE	21	22 NORTH	50 EAST	MDB&M
SW	21	22 NORTH	50 EAST	MDB&M
SE	21	22 NORTH	50 EAST	MDB&M

In Eureka County, Nevada, on the 20TH day of July, 2010.

**RECORDER'S STAMP**

Name and mailing address of locator is: White Knight Gold (U.S.) Inc.  
 1595 Meadow Wood Lane, Suite 3  
 Reno, NV 89502

The Claim is approximately 1500 feet long and 400 feet wide, such that 1490 feet are claimed in an N60°E direction and 10 feet in a S60°W direction from the point of discovery (monument of location), at which the Notice of Location was posted, together with 200 feet on each side of the monument of location and center line of the Claim. The general course of the lode or vein is from the N60°E to the S60°W direction.

The number, location and markings on each corner monument are as follows:

<u>Corner</u>	<u>Location</u>	<u>Markings</u>	<u>Description</u>
No. 1:	Northwest Corner	N.W. Corner HR 14	2" x 2" x 4' wood post
No. 2:	Northeast Corner	N.E. Corner HR 14	2" x 2" x 4' wood post
No. 3:	Southeast Corner	S.E. Corner HR 14	2" x 2" x 4' wood post
No. 4:	Southwest Corner	S.W. Corner HR 14	2" x 2" x 4' wood post

As erected on the ground, each corner monument is marked as described above by scribed metal tags.

The work of location consisted of making a claim map as provided in NRS 517.040. The tie from the claim block to a fixed point is depicted on the location map included with this filing.

The undersigned hereby affirms that there is no Social Security number contained in this document.

Dated this 15<sup>th</sup> day of September, 2010

SIGNATURE OF LOCATOR:

By: \_\_\_\_\_

H. H. Tonking, Agent

10/18/2010

02:41 PM

**Official Record**Recording requested By  
WHITE KNIGHT GOLD (US) INCEureka County - NV  
Mike Rebaleati - Recorder

Fee: \$22.50

Page 1 of 1

RPTT:

Recorded By FES

Book- 507 Page- 0038



**CERTIFICATE OF LOCATION  
LODE MINING CLAIM**

**TO ALL WHOM IT MAY CONCERN:**

The undersigned hereby certifies that he has caused to be located the  
HR 15 Lode Mining Claim in the following quarter sections(s):

<u>1/4</u>	<u>Section</u>	<u>Township</u>	<u>Range</u>	<u>Meridian</u>
SW	21	22 NORTH	50 EAST	MDB&M
SE	21	22 NORTH	50 EAST	MDB&M

In Eureka County, Nevada, on the 20TH day of July, 2010.

**RECORDER'S STAMP**

Name and mailing address of locator is: White Knight Gold (U.S.) Inc.  
1595 Meadow Wood Lane, Suite 3  
Reno, NV 89502

The Claim is approximately 1500 feet long and 600 feet wide, such that 10 feet are claimed in an N60°E direction and 1490 feet in a S60°W direction from the point of discovery (monument of location), at which the Notice of Location was posted, together with 300 feet on each side of the monument of location and center line of the Claim. The general course of the lode or vein is from the N60°E to the S60°W direction.

The number, location and markings on each corner monument are as follows:

<u>Corner</u>	<u>Location</u>	<u>Markings</u>	<u>Description</u>
No. 1:	Northwest Corner	N.W. Corner HR 15	2" x 2" x 4' wood post
No. 2:	Northeast Corner	N.E. Corner HR 15	2" x 2" x 4' wood post
No. 3:	Southeast Corner	S.E. Corner HR 15	2" x 2" x 4' wood post
No. 4:	Southwest Corner	S.W. Corner HR 15	2" x 2" x 4' wood post

As erected on the ground, each corner monument is marked as described above by scribed metal tags.

The work of location consisted of making a claim map as provided in NRS 517.040. The tie from the claim block to a fixed point is depicted on the location map included with this filing.

The undersigned hereby affirms that there is no Social Security number contained in this document.

Dated this 15<sup>th</sup> day of September, 2010

SIGNATURE OF LOCATOR:

By: 

H. H. Tonking, Agent



10/18/2010

02:41 PM

**Official Record**Recording requested By  
WHITE KNIGHT GOLD (US) INCEureka County - NV  
Mike Rebaleati - Recorder

Fee: \$22.50

Page 1 of 1

RPTT:

Recorded By: FES

Book- 507 Page- 0039

**CERTIFICATE OF LOCATION  
LODE MINING CLAIM****TO ALL WHOM IT MAY CONCERN:**

The undersigned hereby certifies that he has caused to be located the  
HR 16 Lode Mining Claim in the following quarter sections(s):

<u>1/4</u>	<u>Section</u>	<u>Township</u>	<u>Range</u>	<u>Meridian</u>
NE	21	22 NORTH	50 EAST	MDB&M
SE	21	22 NORTH	50 EAST	MDB&M

In Eureka County, Nevada, on the 20TH day of July, 2010.

**RECORDER'S STAMP**

Name and mailing address of locator is: White Knight Gold (U.S.) Inc.  
1595 Meadow Wood Lane, Suite 3  
Reno, NV 89502

The Claim is approximately 1500 feet long and 600 feet wide, such that 1490 feet are claimed in an N60°E direction and 10 feet in a S60°W direction from the point of discovery (monument of location), at which the Notice of Location was posted, together with 300 feet on each side of the monument of location and center line of the Claim. The general course of the lode or vein is from the N60°E to the S60°W direction.

The number, location and markings on each corner monument are as follows:

<u>Corner</u>	<u>Location</u>	<u>Markings</u>	<u>Description</u>
No. 1:	Northwest Corner	N.W. Corner HR 16	2" x 2" x 4' wood post
No. 2:	Northeast Corner	N.E. Corner HR 16	2" x 2" x 4' wood post
No. 3:	Southeast Corner	S.E. Corner HR 16	2" x 2" x 4' wood post
No. 4:	Southwest Corner	S.W. Corner HR 16	2" x 2" x 4' wood post

As erected on the ground, each corner monument is marked as described above by scribed metal tags.

The work of location consisted of making a claim map as provided in NRS 517.040. The tie from the claim block to a fixed point is depicted on the location map included with this filing.

The undersigned hereby affirms that there is no Social Security number contained in this document.

Dated this 15<sup>th</sup> day of September, 2010

SIGNATURE OF LOCATOR:

By:

*H. H. Tonking*  
H. H. Tonking, Agent



0215615

10/18/2010

02:41 PM

**Official Record**Recording requested By  
WHITE KNIGHT GOLD (US) INCEureka County - NV  
Mike Rebaleati - Recorder

Fee: \$22.50

Page 1 of 1

RPTT:

Recorded By: FES

Book- 507 Page- 0040

**CERTIFICATE OF LOCATION  
LODE MINING CLAIM****TO ALL WHOM IT MAY CONCERN:**

The undersigned hereby certifies that he has caused to be located the  
HR 17 Lode Mining Claim in the following quarter sections(s):

<u>1/4</u>	<u>Section</u>	<u>Township</u>	<u>Range</u>	<u>Meridian</u>
SW	21	22 NORTH	50 EAST	MDB&M
SE	21	22 NORTH	50 EAST	MDB&M



In Eureka County, Nevada, on the 20TH day of July, 2010.

**RECORDER'S STAMP**

Name and mailing address of locator is: White Knight Gold (U.S.) Inc.  
 1595 Meadow Wood Lane, Suite 3  
 Reno, NV 89502

The Claim is approximately 1500 feet long and 600 feet wide, such that 10 feet are claimed in an N60°E direction and 1490 feet in a S60°W direction from the point of discovery (monument of location), at which the Notice of Location was posted, together with 300 feet on each side of the monument of location and center line of the Claim. The general course of the lode or vein is from the N60°E to the S60°W direction.

The number, location and markings on each corner monument are as follows:

<u>Corner</u>	<u>Location</u>	<u>Markings</u>	<u>Description</u>
No. 1:	Northwest Corner	N.W. Corner HR 17	2" x 2" x 4' wood post
No. 2:	Northeast Corner	N.E. Corner HR 17	2" x 2" x 4' wood post
No. 3:	Southeast Corner	S.E. Corner HR 17	2" x 2" x 4' wood post
No. 4:	Southwest Corner	S.W. Corner HR 17	2" x 2" x 4' wood post


As erected on the ground, each corner monument is marked as described above by scribed metal tags.

The work of location consisted of making a claim map as provided in NRS 517.040. The tie from the claim block to a fixed point is depicted on the location map included with this filing.

The undersigned hereby affirms that there is no Social Security number contained in this document.

Dated this 15<sup>th</sup> day of September, 2010

SIGNATURE OF LOCATOR:

By:   
 H. H. Tonking, Agent

10/18/2010

02:41 PM

**Official Record**Recording requested By  
WHITE KNIGHT GOLD (US) INCEureka County - NV  
Mike Rebaleati - Recorder

Fee: \$22.50

Page 1 of 1

RPTT:

Recorded By: FES

Book- 507 Page- 0041

**CERTIFICATE OF LOCATION  
LODE MINING CLAIM****TO ALL WHOM IT MAY CONCERN:**

The undersigned hereby certifies that he has caused to be located the  
HR 18 Lode Mining Claim in the following quarter sections(s):

<u>1/4</u>	<u>Section</u>	<u>Township</u>	<u>Range</u>	<u>Meridian</u>
NE	21	22 NORTH	50 EAST	MDB&M
SE	21	22 NORTH	50 EAST	MDB&M



0215617

In Eureka County, Nevada, on the 20TH day of July, 2010.

**RECORDER'S STAMP**

Name and mailing address of locator is: White Knight Gold (U.S.) Inc.  
 1595 Meadow Wood Lane, Suite 3  
 Reno, NV 89502

The Claim is approximately 1500 feet long and 600 feet wide, such that 1490 feet are claimed in an N60°E direction and 10 feet in a S60°W direction from the point of discovery (monument of location), at which the Notice of Location was posted, together with 300 feet on each side of the monument of location and center line of the Claim. The general course of the lode or vein is from the N60°E to the S60°W direction.

The number, location and markings on each corner monument are as follows:

<u>Corner</u>	<u>Location</u>	<u>Markings</u>	<u>Description</u>
No. 1:	Northwest Corner	N.W. Corner HR 18	2" x 2" x 4' wood post
No. 2:	Northeast Corner	N.E. Corner HR 18	2" x 2" x 4' wood post
No. 3:	Southeast Corner	S.E. Corner HR 18	2" x 2" x 4' wood post
No. 4:	Southwest Corner	S.W. Corner HR 18	2" x 2" x 4' wood post

As erected on the ground, each corner monument is marked as described above by scribed metal tags.

The work of location consisted of making a claim map as provided in NRS 517.040. The tie from the claim block to a fixed point is depicted on the location map included with this filing.

The undersigned hereby affirms that there is no Social Security number contained in this document.

Dated this 15<sup>th</sup> day of September, 2010

SIGNATURE OF LOCATOR:

By: H. H. Ponking  
 H. H. Ponking, Agent

10/18/2010

02:41 PM

**Official Record**Recording requested By  
WHITE KNIGHT GOLD (US) INCEureka County - NV  
Mike Rebaleati - Recorder

Fee: \$22.50

Page 1 of 1

RPTT:

Recorded By: FES

Book- 507 Page- 0042

**CERTIFICATE OF LOCATION  
LODE MINING CLAIM****TO ALL WHOM IT MAY CONCERN:**

The undersigned hereby certifies that he has caused to be located the  
HR 19 Lode Mining Claim in the following quarter sections(s):

<u>1/4</u>	<u>Section</u>	<u>Township</u>	<u>Range</u>	<u>Meridian</u>
SW	21	22 NORTH	50 EAST	MDB&M
SE	21	22 NORTH	50 EAST	MDB&M



In Eureka County, Nevada, on the 20TH day of July, 2010.

**RECORDER'S STAMP**

Name and mailing address of locator is: White Knight Gold (U.S.) Inc.  
1595 Meadow Wood Lane, Suite 3  
Reno, NV 89502

The Claim is approximately 1500 feet long and 600 feet wide, such that 1490 feet are claimed in an N60°E direction and 10 feet in a S60°W direction from the point of discovery (monument of location), at which the Notice of Location was posted, together with 300 feet on each side of the monument of location and center line of the Claim. The general course of the lode or vein is from the N60°E to the S60°W direction.

The number, location and markings on each corner monument are as follows:

<u>Corner</u>	<u>Location</u>	<u>Markings</u>	<u>Description</u>
No. 1:	Northwest Corner	N.W. Corner HR 19	2" x 2" x 4' wood post
No. 2:	Northeast Corner	N.E. Corner HR 19	2" x 2" x 4' wood post
No. 3:	Southeast Corner	S.E. Corner HR 19	2" x 2" x 4' wood post
No. 4:	Southwest Corner	S.W. Corner HR 19	2" x 2" x 4' wood post

As erected on the ground, each corner monument is marked as described above by scribed metal tags.

The work of location consisted of making a claim map as provided in NRS 517.040. The tie from the claim block to a fixed point is depicted on the location map included with this filing.

The undersigned hereby affirms that there is no Social Security number contained in this document.

Dated this 15<sup>th</sup> day of September, 2010

SIGNATURE OF LOCATOR:

By:

H. H. Tonking, Agent

10/18/2010

02:41 PM

**Official Record**Recording requested By  
WHITE KNIGHT GOLD (US) INC

Eureka County - NV

Mike Rebaleati - Recorder

Fee: \$22.50

Page 1 of 1

RPTT:

Recorded By: FES

Book- 507 Page- 0043

**CERTIFICATE OF LOCATION  
LODE MINING CLAIM****TO ALL WHOM IT MAY CONCERN:**

The undersigned hereby certifies that he has caused to be located the  
HR 20 Lode Mining Claim in the following quarter sections(s):

<u>1/4</u>	<u>Section</u>	<u>Township</u>	<u>Range</u>	<u>Meridian</u>
SE	21	22 NORTH	50 EAST	MDB&M

In Eureka County, Nevada, on the 21ST day of July, 2010.

**RECORDER'S STAMP**

Name and mailing address of locator is: White Knight Gold (U.S.) Inc.  
1595 Meadow Wood Lane, Suite 3  
Reno, NV 89502

The Claim is approximately 1500 feet long and 600 feet wide, such that 300 feet are claimed in an N60°E direction and 1200 feet in a S60°W direction from the point of discovery (monument of location), at which the Notice of Location was posted, together with 300 feet on each side of the monument of location and center line of the Claim. The general course of the lode or vein is from the N60°E to the S60°W direction.

The number, location and markings on each corner monument are as follows:

<u>Corner</u>	<u>Location</u>	<u>Markings</u>	<u>Description</u>
No. 1:	Northwest Corner	N.W. Corner HR 20	2" x 2" x 4' wood post
No. 2:	Northeast Corner	N.E. Corner HR 20	2" x 2" x 4' wood post
No. 3:	Southeast Corner	S.E. Corner HR 20	2" x 2" x 4' wood post
No. 4:	Southwest Corner	S.W. Corner HR 20	2" x 2" x 4' wood post

As erected on the ground, each corner monument is marked as described above by scribed metal tags.

The work of location consisted of making a claim map as provided in NRS 517.040. The tie from the claim block to a fixed point is depicted on the location map included with this filing.

The undersigned hereby affirms that there is no Social Security number contained in this document.

Dated this 15<sup>th</sup> day of September, 2010

SIGNATURE OF LOCATOR:

By: H. H. Tonking  
H. H. Tonking, Agent



0215619

10/18/2010

02:41 PM

**Official Record**Recording requested By  
WHITE KNIGHT GOLD (US) INC

Eureka County - NV

Mike Rebaleati - Recorder

Fee: \$22.50

Page 1 of 1

RPTT:

Recorded By: FES

Book- 507 Page- 0044

**CERTIFICATE OF LOCATION  
LODE MINING CLAIM****TO ALL WHOM IT MAY CONCERN:**

The undersigned hereby certifies that he has caused to be located the  
HR 21 Lode Mining Claim in the following quarter sections(s):

<u>1/4</u>	<u>Section</u>	<u>Township</u>	<u>Range</u>	<u>Meridian</u>
SW	21	22 NORTH	50 EAST	MDB&M
SE	21	22 NORTH	50 EAST	MDB&M
NE	28	22 NORTH	50 EAST	MDB&M



In Eureka County, Nevada, on the 20TH day of July, 2010.

**RECORDER'S STAMP**

Name and mailing address of locator is: White Knight Gold (U.S.) Inc.  
1595 Meadow Wood Lane, Suite 3  
Reno, NV 89502

The Claim is approximately 1500 feet long and 600 feet wide, such that 1490 feet are claimed in an N60°E direction and 10 feet in a S60°W direction from the point of discovery (monument of location), at which the Notice of Location was posted, together with 300 feet on each side of the monument of location and center line of the Claim. The general course of the lode or vein is from the N60°E to the S60°W direction.

The number, location and markings on each corner monument are as follows:

<u>Corner</u>	<u>Location</u>	<u>Markings</u>	<u>Description</u>
No. 1:	Northwest Corner	N.W. Corner HR 21	2" x 2" x 4' wood post
No. 2:	Northeast Corner	N.E. Corner HR 21	2" x 2" x 4' wood post
No. 3:	Southeast Corner	S.E. Corner HR 21	2" x 2" x 4' wood post
No. 4:	Southwest Corner	S.W. Corner HR 21	2" x 2" x 4' wood post

As erected on the ground, each corner monument is marked as described above by scribed metal tags.

The work of location consisted of making a claim map as provided in NRS 517.040. The tie from the claim block to a fixed point is depicted on the location map included with this filing.

The undersigned hereby affirms that there is no Social Security number contained in this document.

Dated this 15<sup>th</sup> day of September, 2010

SIGNATURE OF LOCATOR:

By:

*H. H. Tonking*  
H. H. Tonking, Agent

10/18/2010

02:41 PM

**Official Record**Recording requested By  
WHITE KNIGHT GOLD (US) INC

Eureka County - NV

Mike Rebaleati - Recorder

Fee: \$22.50

Page 1 of 1

RPTT:

Recorded By: FES

Book- 507 Page- 0045

**CERTIFICATE OF LOCATION  
LODE MINING CLAIM****TO ALL WHOM IT MAY CONCERN:**

The undersigned hereby certifies that he has caused to be located the  
HR 22 Lode Mining Claim in the following quarter sections(s):

<u>1/4</u>	<u>Section</u>	<u>Township</u>	<u>Range</u>	<u>Meridian</u>
NE	28	22 NORTH	50 EAST	MDB&M
SE	21	22 NORTH	50 EAST	MDB&M



0215621

In Eureka County, Nevada, on the 20TH day of July, 2010.

**RECORDER'S STAMP**

Name and mailing address of locator is: White Knight Gold (U.S.) Inc.  
 1595 Meadow Wood Lane, Suite 3  
 Reno, NV 89502

The Claim is approximately 1500 feet long and 600 feet wide, such that 1490 feet are claimed in an N60°E direction and 10 feet in a S60°W direction from the point of discovery (monument of location), at which the Notice of Location was posted, together with 300 feet on each side of the monument of location and center line of the Claim. The general course of the lode or vein is from the N60°E to the S60°W direction.

The number, location and markings on each corner monument are as follows:

<u>Corner</u>	<u>Location</u>	<u>Markings</u>	<u>Description</u>
No. 1:	Northwest Corner	N.W. Corner HR 22	2" x 2" x 4' wood post
No. 2:	Northeast Corner	N.E. Corner HR 22	2" x 2" x 4' wood post
No. 3:	Southeast Corner	S.E. Corner HR 22	2" x 2" x 4' wood post
No. 4:	Southwest Corner	S.W. Corner HR 22	2" x 2" x 4' wood post

As erected on the ground, each corner monument is marked as described above by scribed metal tags.

The work of location consisted of making a claim map as provided in NRS 517.040. The tie from the claim block to a fixed point is depicted on the location map included with this filing.

The undersigned hereby affirms that there is no Social Security number contained in this document.

Dated this 15<sup>th</sup> day of September, 2010

SIGNATURE OF LOCATOR:

By:

  
 H. H. Tonking, Agent



10/16/2010

02:41 PM

**Official Record**Recording requested By  
WHITE KNIGHT GOLD (US) INC

Eureka County - NV

Mike Rebaleati - Recorder

Fee: \$22.50

Page 1 of 1

RPTT:

Recorded By: FES

Book- 507 Page- 0046

**CERTIFICATE OF LOCATION  
LODE MINING CLAIM****TO ALL WHOM IT MAY CONCERN:**

The undersigned hereby certifies that he has caused to be located the  
HR 23 Lode Mining Claim in the following quarter sections(s):

<u>1/4</u>	<u>Section</u>	<u>Township</u>	<u>Range</u>	<u>Meridian</u>
SE	21	22 NORTH	50 EAST	MDB&M
NE	28	22 NORTH	50 EAST	MDB&M

In Eureka County, Nevada, on the 20TH day of July, 2010.

**RECORDER'S STAMP**

Name and mailing address of locator is: White Knight Gold (U.S.) Inc.  
 1595 Meadow Wood Lane, Suite 3  
 Reno, NV 89502

The Claim is approximately 1500 feet long and 600 feet wide, such that 1490 feet are claimed in an N60°E direction and 10 feet in a S60°W direction from the point of discovery (monument of location), at which the Notice of Location was posted, together with 300 feet on each side of the monument of location and center line of the Claim. The general course of the lode or vein is from the N60°E to the S60°W direction.

The number, location and markings on each corner monument are as follows:

<u>Corner</u>	<u>Location</u>	<u>Markings</u>	<u>Description</u>
No. 1:	Northwest Corner	N.W. Corner HR 23	2" x 2" x 4' wood post
No. 2:	Northeast Corner	N.E. Corner HR 23	2" x 2" x 4' wood post
No. 3:	Southeast Corner	S.E. Corner HR 23	2" x 2" x 4' wood post
No. 4:	Southwest Corner	S.W. Corner HR 23	2" x 2" x 4' wood post

As erected on the ground, each corner monument is marked as described above by scribed metal tags.

The work of location consisted of making a claim map as provided in NRS 517.040. The tie from the claim block to a fixed point is depicted on the location map included with this filing.

The undersigned hereby affirms that there is no Social Security number contained in this document.

Dated this 15<sup>th</sup> day of September, 2010

SIGNATURE OF LOCATOR:

By:

H. H. Fonking, Agent



0215622

DOC # 0215623

10/18/2010

02:41 PM

**Official Record**Recording requested By  
WHITE KNIGHT GOLD (US) INC

Eureka County - NV

Mike Rebaleati - Recorder

Fee: \$22.50

Page 1 of 1

RPTT:

Recorded By: FES

Book-- 507 Page-- 0047



0215623

**CERTIFICATE OF LOCATION  
LODE MINING CLAIM**

**TO ALL WHOM IT MAY CONCERN:**

The undersigned hereby certifies that he has caused to be located the  
HR 24 Lode Mining Claim in the following quarter sections(s):

<u>1/4</u>	<u>Section</u>	<u>Township</u>	<u>Range</u>	<u>Meridian</u>
NE	28	22 NORTH	50 EAST	MDB&M

In Eureka County, Nevada, on the 20TH day of July, 2010.

**RECORDER'S STAMP**

Name and mailing address of locator is: White Knight Gold (U.S.) Inc.  
1595 Meadow Wood Lane, Suite 3  
Reno, NV 89502

The Claim is approximately 1500 feet long and 600 feet wide, such that 1490 feet are claimed in an N60°E direction and 10 feet in a S60°W direction from the point of discovery (monument of location), at which the Notice of Location was posted, together with 300 feet on each side of the monument of location and center line of the Claim. The general course of the lode or vein is from the N60°E to the S60°W direction.

The number, location and markings on each corner monument are as follows:

<u>Corner</u>	<u>Location</u>	<u>Markings</u>	<u>Description</u>
No. 1:	Northwest Corner	N.W. Corner HR 24	2" x 2" x 4' wood post
No. 2:	Northeast Corner	N.E. Corner HR 24	2" x 2" x 4' wood post
No. 3:	Southeast Corner	S.E. Corner HR 24	2" x 2" x 4' wood post
No. 4:	Southwest Corner	S.W. Corner HR 24	2" x 2" x 4' wood post


As erected on the ground, each corner monument is marked as described above by scribed metal tags.

The work of location consisted of making a claim map as provided in NRS 517.040. The tie from the claim block to a fixed point is depicted on the location map included with this filing.

The undersigned hereby affirms that there is no Social Security number contained in this document.

Dated this 15<sup>th</sup> day of September, 2010

SIGNATURE OF LOCATOR:

By:   
H. H. Tonking, Agent

10/18/2010

02:41 PM

**Official Record**Recording requested By  
WHITE KNIGHT GOLD (US) INC

Eureka County - NV

Mike Rebaleati - Recorder

Fee: \$22.50

Page 1 of 1

RPTT:

Recorded By: FES

Book- 507 Page- 0048

**CERTIFICATE OF LOCATION  
LODE MINING CLAIM****TO ALL WHOM IT MAY CONCERN:**

The undersigned hereby certifies that he has caused to be located the  
HR 25 Lode Mining Claim in the following quarter sections(s):

<u>1/4</u>	<u>Section</u>	<u>Township</u>	<u>Range</u>	<u>Meridian</u>
NE	28	22 NORTH	50 EAST	MDB&M

In Eureka County, Nevada, on the 20TH day of July, 2010.

**RECORDER'S STAMP**

Name and mailing address of locator is: White Knight Gold (U.S.) Inc.  
1595 Meadow Wood Lane, Suite 3  
Reno, NV 89502

The Claim is approximately 1500 feet long and 600 feet wide, such that 1490 feet are claimed in an N60°E direction and 10 feet in a S60°W direction from the point of discovery (monument of location), at which the Notice of Location was posted, together with 300 feet on each side of the monument of location and center line of the Claim. The general course of the lode or vein is from the N60°E to the S60°W direction.

The number, location and markings on each corner monument are as follows:

<u>Corner</u>	<u>Location</u>	<u>Markings</u>	<u>Description</u>
No. 1:	Northwest Corner	N.W. Corner HR 25	2" x 2" x 4' wood post
No. 2:	Northeast Corner	N.E. Corner HR 25	2" x 2" x 4' wood post
No. 3:	Southeast Corner	S.E. Corner HR 25	2" x 2" x 4' wood post
No. 4:	Southwest Corner	S.W. Corner HR 25	2" x 2" x 4' wood post

As erected on the ground, each corner monument is marked as described above by scribed metal tags.


The work of location consisted of making a claim map as provided in NRS 517.040. The tie from the claim block to a fixed point is depicted on the location map included with this filing.

The undersigned hereby affirms that there is no Social Security number contained in this document.

Dated this 15<sup>th</sup> day of September, 2010

SIGNATURE OF LOCATOR:

By:

  
H. H. Ponking, Agent



0215624

DOC # 0215625

10/18/2010

02:41 PM

**Official Record**Recording requested By  
WHITE KNIGHT GOLD (US) INC

Eureka County - NV

Mike Rebaleati - Recorder

Fee: \$22.50

Page 1 of 1

RPTT:

Recorded By: FES

Book- 507 Page- 0049



**CERTIFICATE OF LOCATION  
LODE MINING CLAIM**

**TO ALL WHOM IT MAY CONCERN:**

The undersigned hereby certifies that he has caused to be located the  
HR 26 Lode Mining Claim in the following quarter sections(s):

<u>1/4</u>	<u>Section</u>	<u>Township</u>	<u>Range</u>	<u>Meridian</u>
NE	28	22 NORTH	50 EAST	MDB&M
NW	27	22 NORTH	50 EAST	MDB&M

In Eureka County, Nevada, on the 21ST day of July, 2010.

**RECORDER'S STAMP**

Name and mailing address of locator is: White Knight Gold (U.S.) Inc.  
1595 Meadow Wood Lane, Suite 3  
Reno, NV 89502

The Claim is approximately 1500 feet long and 400 feet wide, such that 10 feet are claimed in an N60°E direction and 1490 feet in a S60°W direction from the point of discovery (monument of location), at which the Notice of Location was posted, together with 200 feet on each side of the monument of location and center line of the Claim. The general course of the lode or vein is from the N60°E to the S60°W direction.

The number, location and markings on each corner monument are as follows:

<u>Corner</u>	<u>Location</u>	<u>Markings</u>	<u>Description</u>
No. 1:	Northwest Corner	N.W. Corner HR 26	2" x 2" x 4' wood post
No. 2:	Northeast Corner	N.E. Corner HR 26	2" x 2" x 4' wood post
No. 3:	Southeast Corner	S.E. Corner HR 26	2" x 2" x 4' wood post
No. 4:	Southwest Corner	S.W. Corner HR 26	2" x 2" x 4' wood post

As erected on the ground, each corner monument is marked as described above by scribed metal tags.

The work of location consisted of making a claim map as provided in NRS 517.040. The tie from the claim block to a fixed point is depicted on the location map included with this filing.

The undersigned hereby affirms that there is no Social Security number contained in this document.

Dated this 15<sup>th</sup> day of September, 2010

SIGNATURE OF LOCATOR:

By:

*H. H. Tonking*  
H. H. Tonking, Agent

**Official Record**

Recording requested By  
WHITE KNIGHT GOLD (US) INC

Eureka County - NV

Mike Rebaleati - Recorder

Fee: \$22.50

Page 1 of 1

RPTT:

Recorded By: FES

Book- 507 Page- 0050

**CERTIFICATE OF LOCATION  
LODE MINING CLAIM**

**TO ALL WHOM IT MAY CONCERN:**

The undersigned hereby certifies that he has caused to be located the  
HR 27 Lode Mining Claim in the following quarter sections(s):



<u>1/4</u>	<u>Section</u>	<u>Township</u>	<u>Range</u>	<u>Meridian</u>
NE	28	22 NORTH	50 EAST	MDB&M
SE	28	22 NORTH	50 EAST	MDB&M
NW	27	22 NORTH	50 EAST	MDB&M

In Eureka County, Nevada, on the 20TH day of July, 2010.

**RECORDER'S STAMP**

Name and mailing address of locator is: White Knight Gold (U.S.) Inc.  
1595 Meadow Wood Lane, Suite 3  
Reno, NV 89502

The Claim is approximately 1500 feet long and 600 feet wide, such that 10 feet are claimed in an N60°E direction and 1490 feet in a S60°W direction from the point of discovery (monument of location), at which the Notice of Location was posted, together with 300 feet on each side of the monument of location and center line of the Claim. The general course of the lode or vein is from the N60°E to the S60°W direction.

The number, location and markings on each corner monument are as follows:

<u>Corner</u>	<u>Location</u>	<u>Markings</u>	<u>Description</u>
No. 1:	Northwest Corner	N.W. Corner HR 27	2" x 2" x 4' wood post
No. 2:	Northeast Corner	N.E. Corner HR 27	2" x 2" x 4' wood post
No. 3:	Southeast Corner	S.E. Corner HR 27	2" x 2" x 4' wood post
No. 4:	Southwest Corner	S.W. Corner HR 27	2" x 2" x 4' wood post

As erected on the ground, each corner monument is marked as described above by scribed metal tags.

The work of location consisted of making a claim map as provided in NRS 517.040. The tie from the claim block to a fixed point is depicted on the location map included with this filing.

The undersigned hereby affirms that there is no Social Security number contained in this document.

Dated this 15<sup>th</sup> day of September, 2010

SIGNATURE OF LOCATOR:

By:

H. H. Tenking, Agent

DOC # 0215627

10/18/2010

02:41 PM

**Official Record**Recording requested By  
WHITE KNIGHT GOLD (US) INC

Eureka County - NV

Mike Rebaleati - Recorder

Fee: \$22.50

Page 1 of 1

RPTT:

Recorded By: FES

Book- 507 Page- 0051

**CERTIFICATE OF LOCATION  
LODE MINING CLAIM****TO ALL WHOM IT MAY CONCERN:**

The undersigned hereby certifies that he has caused to be located the  
HR 28 Lode Mining Claim in the following quarter sections(s):

<u>1/4</u>	<u>Section</u>	<u>Township</u>	<u>Range</u>	<u>Meridian</u>
NE	28	22 NORTH	50 EAST	MDB&M
NW	27	22 NORTH	50 EAST	MDB&M



0215627

In Eureka County, Nevada, on the 20TH day of July, 2010.

**RECORDER'S STAMP**

Name and mailing address of locator is: White Knight Gold (U.S.) Inc.  
1595 Meadow Wood Lane, Suite 3  
Reno, NV 89502

The Claim is approximately 1500 feet long and 600 feet wide, such that 1490 feet are claimed in an N60°E direction and 10 feet in a S60°W direction from the point of discovery (monument of location), at which the Notice of Location was posted, together with 300 feet on each side of the monument of location and center line of the Claim. The general course of the lode or vein is from the N60°E to the S60°W direction.

The number, location and markings on each corner monument are as follows:

<u>Corner</u>	<u>Location</u>	<u>Markings</u>	<u>Description</u>
No. 1:	Northwest Corner	N.W. Corner HR 28	2" x 2" x 4' wood post
No. 2:	Northeast Corner	N.E. Corner HR 28	2" x 2" x 4' wood post
No. 3:	Southeast Corner	S.E. Corner HR 28	2" x 2" x 4' wood post
No. 4:	Southwest Corner	S.W. Corner HR 28	2" x 2" x 4' wood post

As erected on the ground, each corner monument is marked as described above by scribed metal tags.

The work of location consisted of making a claim map as provided in NRS 517.040. The tie from the claim block to a fixed point is depicted on the location map included with this filing.

The undersigned hereby affirms that there is no Social Security number contained in this document.

Dated this 15<sup>th</sup> day of September, 2010

SIGNATURE OF LOCATOR:

By:

H. H. Tonking, Agent

10/18/2010

02:41 PM

**Official Record**Recording requested By  
WHITE KNIGHT GOLD (US) INC

Eureka County - NV

Mike Rebaleati - Recorder

Fee: \$22.50

Page 1 of 1

RPTT:

Recorded By: FES

Book- 507 Page- 0052

**CERTIFICATE OF LOCATION  
LODE MINING CLAIM****TO ALL WHOM IT MAY CONCERN:**

The undersigned hereby certifies that he has caused to be located the  
HR 29 Lode Mining Claim in the following quarter sections(s):

<u>1/4</u>	<u>Section</u>	<u>Township</u>	<u>Range</u>	<u>Meridian</u>
NE	28	22 NORTH	50 EAST	MDB&M
SE	28	22 NORTH	50 EAST	MDB&M
NW	27	22 NORTH	50 EAST	MDB&M
SW	27	22 NORTH	50 EAST	MDB&M

In Eureka County, Nevada, on the 20TH day of July, 2010.

**RECORDER'S STAMP**

Name and mailing address of locator is: White Knight Gold (U.S.) Inc.  
1595 Meadow Wood Lane, Suite 3  
Reno, NV 89502

The Claim is approximately 1500 feet long and 600 feet wide, such that 10 feet are claimed in an N60°E direction and 1490 feet in a S60°W direction from the point of discovery (monument of location), at which the Notice of Location was posted, together with 300 feet on each side of the monument of location and center line of the Claim. The general course of the lode or vein is from the N60°E to the S60°W direction.

The number, location and markings on each corner monument are as follows:

<u>Corner</u>	<u>Location</u>	<u>Markings</u>	<u>Description</u>
No. 1:	Northwest Corner	N.W. Corner HR 29	2" x 2" x 4' wood post
No. 2:	Northeast Corner	N.E. Corner HR 29	2" x 2" x 4' wood post
No. 3:	Southeast Corner	S.E. Corner HR 29	2" x 2" x 4' wood post
No. 4:	Southwest Corner	S.W. Corner HR 29	2" x 2" x 4' wood post

As erected on the ground, each corner monument is marked as described above by scribed metal tags.

The work of location consisted of making a claim map as provided in NRS 517.040. The tie from the claim block to a fixed point is depicted on the location map included with this filing.

The undersigned hereby affirms that there is no Social Security number contained in this document.

Dated this 15<sup>th</sup> day of September, 2010

SIGNATURE OF LOCATOR:

By: H. H. Tonking  
H. H. Tonking, Agent



0215628



DOC # 0215629

10/18/2010

02:41 PM

**Official Record**Recording requested By  
WHITE KNIGHT GOLD (US) INC

Eureka County - NV

Mike Rebaleati - Recorder

Fee: \$22.50

Page 1 of 1

RPTT:

Recorded By: FES

Book- 507 Page- 0053

**CERTIFICATE OF LOCATION  
LODE MINING CLAIM****TO ALL WHOM IT MAY CONCERN:**

The undersigned hereby certifies that he has caused to be located the  
HR 30 Lode Mining Claim in the following quarter sections(s):

<u>1/4</u>	<u>Section</u>	<u>Township</u>	<u>Range</u>	<u>Meridian</u>
NW	27	22 NORTH	50 EAST	MDB&M

In Eureka County, Nevada, on the 20TH day of July, 2010.

**RECORDER'S STAMP**

Name and mailing address of locator is: White Knight Gold (U.S.) Inc.  
1595 Meadow Wood Lane, Suite 3  
Reno, NV 89502

The Claim is approximately 1500 feet long and 600 feet wide, such that 1490 feet are claimed in an N60°E direction and 10 feet in a S60°W direction from the point of discovery (monument of location), at which the Notice of Location was posted, together with 300 feet on each side of the monument of location and center line of the Claim. The general course of the lode or vein is from the N60°E to the S60°W direction.

The number, location and markings on each corner monument are as follows:

<u>Corner</u>	<u>Location</u>	<u>Markings</u>	<u>Description</u>
No. 1:	Northwest Corner	N.W. Corner HR 30	2" x 2" x 4' wood post
No. 2:	Northeast Corner	N.E. Corner HR 30	2" x 2" x 4' wood post
No. 3:	Southeast Corner	S.E. Corner HR 30	2" x 2" x 4' wood post
No. 4:	Southwest Corner	S.W. Corner HR 30	2" x 2" x 4' wood post

As erected on the ground, each corner monument is marked as described above by scribed metal tags.

The work of location consisted of making a claim map as provided in NRS 517.040. The tie from the claim block to a fixed point is depicted on the location map included with this filing.

The undersigned hereby affirms that there is no Social Security number contained in this document.

Dated this 15<sup>th</sup> day of September, 2010

SIGNATURE OF LOCATOR:

By: H. H. Tonking  
H. H. Tonking, Agent



0215629

DOC # 0215630

10/19/2010

02 41 PM

**Official Record**Recording requested By  
WHITE KNIGHT GOLD (US) INC

Eureka County - NV

Mike Rebaleati - Recorder

Fee: \$22.50

Page 1 of 1

RPTT.

Recorded By: FES

Book- 507 Page- 0054



0215630

**CERTIFICATE OF LOCATION  
LODE MINING CLAIM****TO ALL WHOM IT MAY CONCERN:**

The undersigned hereby certifies that he has caused to be located the  
HR 31 Lode Mining Claim in the following quarter sections(s):

<u>1/4</u>	<u>Section</u>	<u>Township</u>	<u>Range</u>	<u>Meridian</u>
NW	27	22 NORTH	50 EAST	MDB&M
SW	27	22 NORTH	50 EAST	MDB&M
SE	28	22 NORTH	50 EAST	MDB&M

In Eureka County, Nevada, on the 20TH day of July, 2010.

**RECORDER'S STAMP**

Name and mailing address of locator is: White Knight Gold (U.S.) Inc.  
1595 Meadow Wood Lane, Suite 3  
Reno, NV 89502

The Claim is approximately 1500 feet long and 600 feet wide, such that 10 feet are claimed in an N60°E direction and 1490 feet in a S60°W direction from the point of discovery (monument of location), at which the Notice of Location was posted, together with 300 feet on each side of the monument of location and center line of the Claim. The general course of the lode or vein is from the N60°E to the S60°W direction.

The number, location and markings on each corner monument are as follows:

<u>Corner</u>	<u>Location</u>	<u>Markings</u>	<u>Description</u>
No. 1:	Northwest Corner	N.W. Corner HR 31	2" x 2" x 4' wood post
No. 2:	Northeast Corner	N.E. Corner HR 31	2" x 2" x 4' wood post
No. 3:	Southeast Corner	S.E. Corner HR 31	2" x 2" x 4' wood post
No. 4:	Southwest Corner	S.W. Corner HR 31	2" x 2" x 4' wood post

As erected on the ground, each corner monument is marked as described above by scribed metal tags.

The work of location consisted of making a claim map as provided in NRS 517.040. The tie from the claim block to a fixed point is depicted on the location map included with this filing.

The undersigned hereby affirms that there is no Social Security number contained in this document.

Dated this 15<sup>th</sup> day of September, 2010

SIGNATURE OF LOCATOR:

By: 

H. H. Tonking, Agent

10/18/2010

02:41 PM

**Official Record**Recording requested By  
WHITE KNIGHT GOLD (US) INC

Eureka County - NV

Mike Rebaleati - Recorder

Fee: \$22.50

Page 1 of 1

RPTT:

Recorded By: FES

Book- 507 Page- 0055

**CERTIFICATE OF LOCATION  
LODE MINING CLAIM****TO ALL WHOM IT MAY CONCERN:**

The undersigned hereby certifies that he has caused to be located the  
HR 32 Lode Mining Claim in the following quarter sections(s):

<u>1/4</u>	<u>Section</u>	<u>Township</u>	<u>Range</u>	<u>Meridian</u>
NW	27	22 NORTH	50 EAST	MDB&M
SW	27	22 NORTH	50 EAST	MDB&M

In Eureka County, Nevada, on the 20TH day of July, 2010.

**RECORDER'S STAMP**

Name and mailing address of locator is: White Knight Gold (U.S.) Inc.  
1595 Meadow Wood Lane, Suite 3  
Reno, NV 89502

The Claim is approximately 1500 feet long and 600 feet wide, such that 1490 feet are claimed in an N60°E direction and 10 feet in a S60°W direction from the point of discovery (monument of location), at which the Notice of Location was posted, together with 300 feet on each side of the monument of location and center line of the Claim. The general course of the lode or vein is from the N60°E to the S60°W direction.

The number, location and markings on each corner monument are as follows:

<u>Corner</u>	<u>Location</u>	<u>Markings</u>	<u>Description</u>
No. 1:	Northwest Corner	N.W. Corner HR 32	2" x 2" x 4' wood post
No. 2:	Northeast Corner	N.E. Corner HR 32	2" x 2" x 4' wood post
No. 3:	Southeast Corner	S.E. Corner HR 32	2" x 2" x 4' wood post
No. 4:	Southwest Corner	S.W. Corner HR 32	2" x 2" x 4' wood post

As erected on the ground, each corner monument is marked as described above by scribed metal tags.


The work of location consisted of making a claim map as provided in NRS 517.040. The tie from the claim block to a fixed point is depicted on the location map included with this filing.

The undersigned hereby affirms that there is no Social Security number contained in this document.

Dated this 15<sup>th</sup> day of September, 2010

SIGNATURE OF LOCATOR:

By:

  
H. H. Ponking, Agent

DOC # 0215632

10/18/2010

02:41 PM

**Official Record**Recording requested By  
WHITE KNIGHT GOLD (US) INCEureka County - NV  
Mike Rebaleati - Recorder

Fee: \$22.50

Page 1 of 1

RPTT:

Recorded By: FES

Book- 567 Page- 0056

**CERTIFICATE OF LOCATION  
LODE MINING CLAIM****TO ALL WHOM IT MAY CONCERN:**

The undersigned hereby certifies that he has caused to be located the  
HR 33 Lode Mining Claim in the following quarter sections(s):

<u>1/4</u>	<u>Section</u>	<u>Township</u>	<u>Range</u>	<u>Meridian</u>
SE	28	22 NORTH	50 EAST	MDB&M
SW	27	22 NORTH	50 EAST	MDB&M



0215632

In Eureka County, Nevada, on the 20TH day of July, 2010.

**RECORDER'S STAMP**

Name and mailing address of locator is: White Knight Gold (U.S.) Inc.  
 1595 Meadow Wood Lane, Suite 3  
 Reno, NV 89502

The Claim is approximately 1500 feet long and 600 feet wide, such that 10 feet are claimed in an N60°E direction and 1490 feet in a S60°W direction from the point of discovery (monument of location), at which the Notice of Location was posted, together with 300 feet on each side of the monument of location and center line of the Claim. The general course of the lode or vein is from the N60°E to the S60°W direction.

The number, location and markings on each corner monument are as follows:

<u>Corner</u>	<u>Location</u>	<u>Markings</u>	<u>Description</u>
No. 1:	Northwest Corner	N.W. Corner HR 33	2" x 2" x 4' wood post
No. 2:	Northeast Corner	N.E. Corner HR 33	2" x 2" x 4' wood post
No. 3:	Southeast Corner	S.E. Corner HR 33	2" x 2" x 4' wood post
No. 4:	Southwest Corner	S.W. Corner HR 33	2" x 2" x 4' wood post

As erected on the ground, each corner monument is marked as described above by scribed metal tags.


The work of location consisted of making a claim map as provided in NRS 517.040. The tie from the claim block to a fixed point is depicted on the location map included with this filing.

The undersigned hereby affirms that there is no Social Security number contained in this document.

Dated this 15<sup>th</sup> day of September, 2010

SIGNATURE OF LOCATOR:

By:

  
 H. H. Ponking, Agent

DOC # 0215633

10/18/2010 02:41 PM

**Official Record**Recording requested By  
WHITE KNIGHT GOLD (US) INCEureka County - NV  
Mike Rebaleati - RecorderFee: \$22.50 Page 1 of 1  
RPTT: Recorded By FES  
Book- 507 Page- 0057**CERTIFICATE OF LOCATION  
LODE MINING CLAIM****TO ALL WHOM IT MAY CONCERN:**

The undersigned hereby certifies that he has caused to be located the  
HR 34 Lode Mining Claim in the following quarter sections(s):

<u>1/4</u>	<u>Section</u>	<u>Township</u>	<u>Range</u>	<u>Meridian</u>
NW	27	22 NORTH	50 EAST	MDB&M
SW	27	22 NORTH	50 EAST	MDB&M

In Eureka County, Nevada, on the 20TH day of July, 2010.

**RECORDER'S STAMP**

Name and mailing address of locator is: White Knight Gold (U.S.) Inc.  
1595 Meadow Wood Lane, Suite 3  
Reno, NV 89502

The Claim is approximately 1500 feet long and 600 feet wide, such that 1490 feet are claimed in an N60°E direction and 10 feet in a S60°W direction from the point of discovery (monument of location), at which the Notice of Location was posted, together with 300 feet on each side of the monument of location and center line of the Claim. The general course of the lode or vein is from the N60°E to the S60°W direction.

The number, location and markings on each corner monument are as follows:

<u>Corner</u>	<u>Location</u>	<u>Markings</u>	<u>Description</u>
No. 1:	Northwest Corner	N.W. Corner HR 34	2" x 2" x 4' wood post
No. 2:	Northeast Corner	N.E. Corner HR 34	2" x 2" x 4' wood post
No. 3:	Southeast Corner	S.E. Corner HR 34	2" x 2" x 4' wood post
No. 4:	Southwest Corner	S.W. Corner HR 34	2" x 2" x 4' wood post

As erected on the ground, each corner monument is marked as described above by scribed metal tags.


The work of location consisted of making a claim map as provided in NRS 517.040. The tie from the claim block to a fixed point is depicted on the location map included with this filing.

The undersigned hereby affirms that there is no Social Security number contained in this document.

Dated this 15<sup>th</sup> day of September, 2010

SIGNATURE OF LOCATOR:

By:

  
H. H. Tonking, Agent

DOC # 0215634

10/18/2010

02:41 PM

**Official Record**Recording requested By  
WHITE KNIGHT GOLD (US) INCEureka County - NV  
Mike Rebaleati - Recorder

Fee: \$22.50

Page 1 of 1

RPTT:

Recorded By: FES

Book- 507 Page- 0058

**CERTIFICATE OF LOCATION  
LODE MINING CLAIM****TO ALL WHOM IT MAY CONCERN:**

The undersigned hereby certifies that he has caused to be located the  
HR 35 Lode Mining Claim in the following quarter sections(s):

<u>1/4</u>	<u>Section</u>	<u>Township</u>	<u>Range</u>	<u>Meridian</u>
SE	28	22 NORTH	50 EAST	MDB&M
SW	27	22 NORTH	50 EAST	MDB&M



0215634

In Eureka County, Nevada, on the 20TH day of July, 2010.

**RECORDER'S STAMP**

Name and mailing address of locator is: White Knight Gold (U.S.) Inc.  
1595 Meadow Wood Lane, Suite 3  
Reno, NV 89502

The Claim is approximately 1500 feet long and 600 feet wide, such that 10 feet are claimed in an N60°E direction and 1490 feet in a S60°W direction from the point of discovery (monument of location), at which the Notice of Location was posted, together with 300 feet on each side of the monument of location and center line of the Claim. The general course of the lode or vein is from the N60°E to the S60°W direction.

The number, location and markings on each corner monument are as follows:

<u>Corner</u>	<u>Location</u>	<u>Markings</u>	<u>Description</u>
No. 1:	Northwest Corner	N.W. Corner HR 35	2" x 2" x 4' wood post
No. 2:	Northeast Corner	N.E. Corner HR 35	2" x 2" x 4' wood post
No. 3:	Southeast Corner	S.E. Corner HR 35	2" x 2" x 4' wood post
No. 4:	Southwest Corner	S.W. Corner HR 35	2" x 2" x 4' wood post

As erected on the ground, each corner monument is marked as described above by scribed metal tags.

The work of location consisted of making a claim map as provided in NRS 517.040. The tie from the claim block to a fixed point is depicted on the location map included with this filing.

The undersigned hereby affirms that there is no Social Security number contained in this document.

Dated this 15<sup>th</sup> day of September, 2010

SIGNATURE OF LOCATOR:

By:

H. H. Tonking, Agent

DOC # 0215635

10/18/2010

02:41 PM

**Official Record**Recording requested By  
WHITE KNIGHT GOLD (US) INC

Eureka County - NV

Mike Rebaleati - Recorder

Fee: \$22.50

Page 1 of 1

RPTT:

Recorded By: FES

Book- 507 Page- 0059



**CERTIFICATE OF LOCATION  
LODE MINING CLAIM**

**TO ALL WHOM IT MAY CONCERN:**

The undersigned hereby certifies that he has caused to be located the  
HR 36 Lode Mining Claim in the following quarter sections(s):

<u>1/4</u>	<u>Section</u>	<u>Township</u>	<u>Range</u>	<u>Meridian</u>
SW	27	22 NORTH	50 EAST	MDB&M
SE	27	22 NORTH	50 EAST	MDB&M

In Eureka County, Nevada, on the 20TH day of July, 2010.

**RECORDER'S STAMP**

Name and mailing address of locator is: White Knight Gold (U.S.) Inc.  
1595 Meadow Wood Lane, Suite 3  
Reno, NV 89502

The Claim is approximately 1500 feet long and 600 feet wide, such that 1490 feet are claimed in an N60°E direction and 10 feet in a S60°W direction from the point of discovery (monument of location), at which the Notice of Location was posted, together with 300 feet on each side of the monument of location and center line of the Claim. The general course of the lode or vein is from the N60°E to the S60°W direction.

The number, location and markings on each corner monument are as follows:

<u>Corner</u>	<u>Location</u>	<u>Markings</u>	<u>Description</u>
No. 1:	Northwest Corner	N.W. Corner HR 36	2" x 2" x 4' wood post
No. 2:	Northeast Corner	N.E. Corner HR 36	2" x 2" x 4' wood post
No. 3:	Southeast Corner	S.E. Corner HR 36	2" x 2" x 4' wood post
No. 4:	Southwest Corner	S.W. Corner HR 36	2" x 2" x 4' wood post

As erected on the ground, each corner monument is marked as described above by scribed metal tags.

The work of location consisted of making a claim map as provided in NRS 517.040. The tie from the claim block to a fixed point is depicted on the location map included with this filing.

The undersigned hereby affirms that there is no Social Security number contained in this document.

Dated this 15<sup>th</sup> day of September, 2010

SIGNATURE OF LOCATOR:

By:

*H. H. Tonking*  
H. H. Tonking, Agent



DOC # 0215636

10/18/2010

02:41 PM

**Official Record**Recording requested By  
WHITE KNIGHT GOLD (US) INC

Eureka County - NV

Mike Rebaleati - Recorder

Fee: \$22.50

Page 1 of 1

RPTT:

Recorded By: FES

Book- 507 Page- 0060

**CERTIFICATE OF LOCATION  
LODE MINING CLAIM****TO ALL WHOM IT MAY CONCERN:**

The undersigned hereby certifies that he has caused to be located the  
HR 37 Lode Mining Claim in the following quarter sections(s):

<u>1/4</u>	<u>Section</u>	<u>Township</u>	<u>Range</u>	<u>Meridian</u>
SW	27	22 NORTH	50 EAST	MDB&M
NW	34	22 NORTH	50 EAST	MDB&M



0215636

In Eureka County, Nevada, on the 20TH day of July, 2010.

**RECORDER'S STAMP**

Name and mailing address of locator is: White Knight Gold (U.S.) Inc.  
 1595 Meadow Wood Lane, Suite 3  
 Reno, NV 89502

The Claim is approximately 1500 feet long and 600 feet wide, such that 10 feet are claimed in an N60°E direction and 1490 feet in a S60°W direction from the point of discovery (monument of location), at which the Notice of Location was posted, together with 300 feet on each side of the monument of location and center line of the Claim. The general course of the lode or vein is from the N60°E to the S60°W direction.

The number, location and markings on each corner monument are as follows:

<u>Corner</u>	<u>Location</u>	<u>Markings</u>	<u>Description</u>
No. 1:	Northwest Corner	N.W. Corner HR 37	2" x 2" x 4' wood post
No. 2:	Northeast Corner	N.E. Corner HR 37	2" x 2" x 4' wood post
No. 3:	Southeast Corner	S.E. Corner HR 37	2" x 2" x 4' wood post
No. 4:	Southwest Corner	S.W. Corner HR 37	2" x 2" x 4' wood post

As erected on the ground, each corner monument is marked as described above by scribed metal tags.

The work of location consisted of making a claim map as provided in NRS 517.040. The tie from the claim block to a fixed point is depicted on the location map included with this filing.

The undersigned hereby affirms that there is no Social Security number contained in this document.

Dated this 15<sup>th</sup> day of September, 2010

SIGNATURE OF LOCATOR:

By: H. H. Tonking  
 H. H. Tonking, Agent

DOC # 0215637

10/18/2010

02:41 PM

**Official Record**Recording requested By  
WHITE KNIGHT GOLD (US) INCEureka County - NV  
Mike Rebaleati - Recorder

Fee: \$22.50

Page 1 of 1  
Recorded By FES

RPTT:

Book- 507 Page- 0061

**CERTIFICATE OF LOCATION  
LODE MINING CLAIM****TO ALL WHOM IT MAY CONCERN:**

The undersigned hereby certifies that he has caused to be located the  
HR 38 Lode Mining Claim in the following quarter sections(s):

<u>1/4</u>	<u>Section</u>	<u>Township</u>	<u>Range</u>	<u>Meridian</u>
SW	27	22 NORTH	50 EAST	MDB&M
SE	27	22 NORTH	50 EAST	MDB&M



0215637

In Eureka County, Nevada, on the 20TH day of July, 2010.

**RECORDER'S STAMP**

Name and mailing address of locator is: White Knight Gold (U.S.) Inc.  
1595 Meadow Wood Lane, Suite 3  
Reno, NV 89502

The Claim is approximately 1500 feet long and 600 feet wide, such that 1490 feet are claimed in an N60°E direction and 10 feet in a S60°W direction from the point of discovery (monument of location), at which the Notice of Location was posted, together with 300 feet on each side of the monument of location and center line of the Claim. The general course of the lode or vein is from the N60°E to the S60°W direction.

The number, location and markings on each corner monument are as follows:

<u>Corner</u>	<u>Location</u>	<u>Markings</u>	<u>Description</u>
No. 1:	Northwest Corner	N.W. Corner HR 38	2" x 2" x 4' wood post
No. 2:	Northeast Corner	N.E. Corner HR 38	2" x 2" x 4' wood post
No. 3:	Southeast Corner	S.E. Corner HR 38	2" x 2" x 4' wood post
No. 4:	Southwest Corner	S.W. Corner HR 38	2" x 2" x 4' wood post

As erected on the ground, each corner monument is marked as described above by scribed metal tags.

The work of location consisted of making a claim map as provided in NRS 517.040. The tie from the claim block to a fixed point is depicted on the location map included with this filing.

The undersigned hereby affirms that there is no Social Security number contained in this document.

Dated this 15<sup>th</sup> day of September, 2010

SIGNATURE OF LOCATOR:

By: H. H. Tonking  
H. H. Tonking, Agent

DOC # 0215638

10/18/2010 02:41 PM

**Official Record**Recording requested By  
WHITE KNIGHT GOLD (US) INC

Eureka County - NV

Mike Rebaleati - Recorder

Fee, \$22.50

Page 1 of 1

RPTT:

Recorded By: FES

Book- 507 Page- 0062

**CERTIFICATE OF LOCATION  
LODE MINING CLAIM****TO ALL WHOM IT MAY CONCERN:**

The undersigned hereby certifies that he has caused to be located the  
HR 39 Lode Mining Claim in the following quarter sections(s):

<u>1/4</u>	<u>Section</u>	<u>Township</u>	<u>Range</u>	<u>Meridian</u>
SW	27	22 NORTH	50 EAST	MDB&M
NW	34	22 NORTH	50 EAST	MDB&M



In Eureka County, Nevada, on the 20TH day of July, 2010.

**RECORDER'S STAMP**

Name and mailing address of locator is: White Knight Gold (U.S.) Inc.  
1595 Meadow Wood Lane, Suite 3  
Reno, NV 89502

The Claim is approximately 1500 feet long and 600 feet wide, such that 1490 feet are claimed in an N60°E direction and 10 feet in a S60°W direction from the point of discovery (monument of location), at which the Notice of Location was posted, together with 300 feet on each side of the monument of location and center line of the Claim. The general course of the lode or vein is from the N60°E to the S60°W direction.

The number, location and markings on each corner monument are as follows:

<u>Corner</u>	<u>Location</u>	<u>Markings</u>	<u>Description</u>
No. 1:	Northwest Corner	N.W. Corner HR 39	2" x 2" x 4' wood post
No. 2:	Northeast Corner	N.E. Corner HR 39	2" x 2" x 4' wood post
No. 3:	Southeast Corner	S.E. Corner HR 39	2" x 2" x 4' wood post
No. 4:	Southwest Corner	S.W. Corner HR 39	2" x 2" x 4' wood post

As erected on the ground, each corner monument is marked as described above by scribed metal tags.

The work of location consisted of making a claim map as provided in NRS 517.040. The tie from the claim block to a fixed point is depicted on the location map included with this filing.

The undersigned hereby affirms that there is no Social Security number contained in this document.

Dated this 15<sup>th</sup> day of September, 2010

SIGNATURE OF LOCATOR:

By:

H. H. Ponking, Agent

DOC # 0215639

10/18/2010

02:41 PM

**Official Record**Recording requested By  
WHITE KNIGHT GOLD (US) INC

Eureka County - NV

Mike Rebaleati - Recorder

Fee: \$22.50

Page 1 of 1

RPTT.

Recorded By: FES

Book- 507 Page- 0063

**CERTIFICATE OF LOCATION  
LODE MINING CLAIM****TO ALL WHOM IT MAY CONCERN:**

The undersigned hereby certifies that he has caused to be located the  
HR 40 Lode Mining Claim in the following quarter sections(s):

<u>1/4</u>	<u>Section</u>	<u>Township</u>	<u>Range</u>	<u>Meridian</u>
SW	27	22 NORTH	50 EAST	MDB&M
NW	34	22 NORTH	50 EAST	MDB&M

In Eureka County, Nevada, on the 20TH day of July, 2010.

**RECORDER'S STAMP**

Name and mailing address of locator is: White Knight Gold (U.S.) Inc.  
1595 Meadow Wood Lane, Suite 3  
Reno, NV 89502

The Claim is approximately 1500 feet long and 600 feet wide, such that 1490 feet are claimed in an N60°E direction and 10 feet in a S60°W direction from the point of discovery (monument of location), at which the Notice of Location was posted, together with 300 feet on each side of the monument of location and center line of the Claim. The general course of the lode or vein is from the N60°E to the S60°W direction.

The number, location and markings on each corner monument are as follows:

<u>Corner</u>	<u>Location</u>	<u>Markings</u>	<u>Description</u>
No. 1:	Northwest Corner	N.W. Corner HR 40	2" x 2" x 4' wood post
No. 2:	Northeast Corner	N.E. Corner HR 40	2" x 2" x 4' wood post
No. 3:	Southeast Corner	S.E. Corner HR 40	2" x 2" x 4' wood post
No. 4:	Southwest Corner	S.W. Corner HR 40	2" x 2" x 4' wood post

As erected on the ground, each corner monument is marked as described above by scribed metal tags.

The work of location consisted of making a claim map as provided in NRS 517.040. The tie from the claim block to a fixed point is depicted on the location map included with this filing.

The undersigned hereby affirms that there is no Social Security number contained in this document.

Dated this 15<sup>th</sup> day of September, 2010

SIGNATURE OF LOCATOR:

By:

H. H. Tonking, Agent



0215639

DOC # 0215640

10/18/2010

02:41 PM

**Official Record**Recording requested By  
WHITE KNIGHT GOLD (US) INC

Eureka County - NV

Mike Rebaleati - Recorder

Fee: \$22.50

Page 1 of 1  
Recorded By: FES

RPTT:

Book- 507 Page- 0064

**CERTIFICATE OF LOCATION  
LODE MINING CLAIM****TO ALL WHOM IT MAY CONCERN:**

The undersigned hereby certifies that he has caused to be located the  
HR 41 Lode Mining Claim in the following quarter sections(s):

<u>1/4</u>	<u>Section</u>	<u>Township</u>	<u>Range</u>	<u>Meridian</u>
NW	34	22 NORTH	50 EAST	MDB&M

In Eureka County, Nevada, on the 20TH day of July, 2010.

**RECORDER'S STAMP**

Name and mailing address of locator is: White Knight Gold (U.S.) Inc.  
1595 Meadow Wood Lane, Suite 3  
Reno, NV 89502

The Claim is approximately 1500 feet long and 600 feet wide, such that 10 feet are claimed in an N60°E direction and 1490 feet in a S60°W direction from the point of discovery (monument of location), at which the Notice of Location was posted, together with 300 feet on each side of the monument of location and center line of the Claim. The general course of the lode or vein is from the N60°E to the S60°W direction.

The number, location and markings on each corner monument are as follows:

<u>Corner</u>	<u>Location</u>	<u>Markings</u>	<u>Description</u>
No. 1:	Northwest Corner	N.W. Corner HR 41	2" x 2" x 4' wood post
No. 2:	Northeast Corner	N.E. Corner HR 41	2" x 2" x 4' wood post
No. 3:	Southeast Corner	S.E. Corner HR 41	2" x 2" x 4' wood post
No. 4:	Southwest Corner	S.W. Corner HR 41	2" x 2" x 4' wood post

As erected on the ground, each corner monument is marked as described above by scribed metal tags.


The work of location consisted of making a claim map as provided in NRS 517.040. The tie from the claim block to a fixed point is depicted on the location map included with this filing.

The undersigned hereby affirms that there is no Social Security number contained in this document.

Dated this 15<sup>th</sup> day of September, 2010

SIGNATURE OF LOCATOR:

By:

  
H. H. Tenking, Agent

DOC # 0215641

10/18/2010

02:41 PM

**Official Record**Recording requested By  
WHITE KNIGHT GOLD (US) INC

Eureka County - NV

Mike Rebaleati - Recorder

Fee: \$22.50

Page 1 of 1

RPTT:

Recorded By: FES

Book- 507 Page- 0065

**CERTIFICATE OF LOCATION  
LODE MINING CLAIM****TO ALL WHOM IT MAY CONCERN:**

The undersigned hereby certifies that he has caused to be located the  
HR 42 Lode Mining Claim in the following quarter sections(s):

<u>1/4</u>	<u>Section</u>	<u>Township</u>	<u>Range</u>	<u>Meridian</u>
SE	27	22 NORTH	50 EAST	MDB&M
NW	34	22 NORTH	50 EAST	MDB&M
NE	34	22 NORTH	50 EAST	MDB&M



0215641

In Eureka County, Nevada, on the 20TH day of July, 2010.

**RECORDER'S STAMP**

Name and mailing address of locator is: White Knight Gold (U.S.) Inc.  
1595 Meadow Wood Lane, Suite 3  
Reno, NV 89502

The Claim is approximately 1500 feet long and 600 feet wide, such that 1490 feet are claimed in an N60°E direction and 10 feet in a S60°W direction from the point of discovery (monument of location), at which the Notice of Location was posted, together with 300 feet on each side of the monument of location and center line of the Claim. The general course of the lode or vein is from the N60°E to the S60°W direction.

The number, location and markings on each corner monument are as follows:

<u>Corner</u>	<u>Location</u>	<u>Markings</u>	<u>Description</u>
No. 1:	Northwest Corner	N.W. Corner HR 42	2" x 2" x 4' wood post
No. 2:	Northeast Corner	N.E. Corner HR 42	2" x 2" x 4' wood post
No. 3:	Southeast Corner	S.E. Corner HR 42	2" x 2" x 4' wood post
No. 4:	Southwest Corner	S.W. Corner HR 42	2" x 2" x 4' wood post

As erected on the ground, each corner monument is marked as described above by scribed metal tags.

The work of location consisted of making a claim map as provided in NRS 517.040. The tie from the claim block to a fixed point is depicted on the location map included with this filing.

The undersigned hereby affirms that there is no Social Security number contained in this document.

Dated this 15<sup>th</sup> day of September, 2010

SIGNATURE OF LOCATOR:

By: H. H. Tonking  
H. H. Tonking, Agent

DOC # 0215642

10/18/2010

02:41 PM

**Official Record**Recording requested By  
WHITE KNIGHT GOLD (US) INCEureka County - NV  
Mike Rebaleati - Recorder

Fee: \$22.50

Page 1 of 1

RPTT:

Recorded By: FES

Book- 507 Page- 0066

**CERTIFICATE OF LOCATION  
LODE MINING CLAIM****TO ALL WHOM IT MAY CONCERN:**

The undersigned hereby certifies that he has caused to be located the  
HR 43 Lode Mining Claim in the following quarter sections(s):



0215642

<u>1/4</u>	<u>Section</u>	<u>Township</u>	<u>Range</u>	<u>Meridian</u>
NW	34	22 NORTH	50 EAST	MDB&M
NE	34	22 NORTH	50 EAST	MDB&M

In Eureka County, Nevada, on the 20TH day of July, 2010.

**RECORDER'S STAMP**

Name and mailing address of locator is: White Knight Gold (U.S.) Inc.  
 1595 Meadow Wood Lane, Suite 3  
 Reno, NV 89502

The Claim is approximately 1500 feet long and 600 feet wide, such that 10 feet are claimed in an N60°E direction and 1490 feet in a S60°W direction from the point of discovery (monument of location), at which the Notice of Location was posted, together with 300 feet on each side of the monument of location and center line of the Claim. The general course of the lode or vein is from the N60°E to the S60°W direction.

The number, location and markings on each corner monument are as follows:

<u>Corner</u>	<u>Location</u>	<u>Markings</u>	<u>Description</u>
No. 1:	Northwest Corner	N.W. Corner HR 43	2" x 2" x 4' wood post
No. 2:	Northeast Corner	N.E. Corner HR 43	2" x 2" x 4' wood post
No. 3:	Southeast Corner	S.E. Corner HR 43	2" x 2" x 4' wood post
No. 4:	Southwest Corner	S.W. Corner HR 43	2" x 2" x 4' wood post

As erected on the ground, each corner monument is marked as described above by scribed metal tags.

The work of location consisted of making a claim map as provided in NRS 517.040. The tie from the claim block to a fixed point is depicted on the location map included with this filing.

The undersigned hereby affirms that there is no Social Security number contained in this document.

Dated this 15<sup>th</sup> day of September, 2010

SIGNATURE OF LOCATOR:

By:

H. H. Tönking, Agent



DOC # 0215643

10/18/2010

02:41 PM

**Official Record**Recording requested By  
WHITE KNIGHT GOLD (US) INC

Eureka County - NV

Mike Rebaleati - Recorder

Fee: \$22.50

Page 1 of 1

RPTT:

Recorded By: FES

Book- 507 Page- 0067

**CERTIFICATE OF LOCATION  
LODE MINING CLAIM****TO ALL WHOM IT MAY CONCERN:**

The undersigned hereby certifies that he has caused to be located the  
HR 44 Lode Mining Claim in the following quarter sections(s):

<u>1/4</u>	<u>Section</u>	<u>Township</u>	<u>Range</u>	<u>Meridian</u>
NE	34	22 NORTH	50 EAST	MDB&M



In Eureka County, Nevada, on the 20TH day of July, 2010.

**RECORDER'S STAMP**

Name and mailing address of locator is: White Knight Gold (U.S.) Inc.  
 1595 Meadow Wood Lane, Suite 3  
 Reno, NV 89502

The Claim is approximately 1500 feet long and 600 feet wide, such that 1490 feet are claimed in an N60°E direction and 10 feet in a S60°W direction from the point of discovery (monument of location), at which the Notice of Location was posted, together with 300 feet on each side of the monument of location and center line of the Claim. The general course of the lode or vein is from the N60°E to the S60°W direction.

The number, location and markings on each corner monument are as follows:

<u>Corner</u>	<u>Location</u>	<u>Markings</u>	<u>Description</u>
No. 1:	Northwest Corner	N.W. Corner HR 44	2" x 2" x 4' wood post
No. 2:	Northeast Corner	N.E. Corner HR 44	2" x 2" x 4' wood post
No. 3:	Southeast Corner	S.E. Corner HR 44	2" x 2" x 4' wood post
No. 4:	Southwest Corner	S.W. Corner HR 44	2" x 2" x 4' wood post

As erected on the ground, each corner monument is marked as described above by scribed metal tags.

The work of location consisted of making a claim map as provided in NRS 517.040. The tie from the claim block to a fixed point is depicted on the location map included with this filing.

The undersigned hereby affirms that there is no Social Security number contained in this document.

Dated this 15<sup>th</sup> day of September, 2010

SIGNATURE OF LOCATOR:

By:

H. H. Tonking, Agent

10/18/2010 02:41 PM

## Official Record

Recording requested By  
WHITE KNIGHT GOLD (US) INC

Eureka County - NV

Mike Rebaleati - Recorder

Fee: \$22.50

Page 1 of 1

RPTT:

Recorded By: FES

Book- 507 Page- 0068

CERTIFICATE OF LOCATION  
LODE MINING CLAIM

## TO ALL WHOM IT MAY CONCERN:

The undersigned hereby certifies that he has caused to be located the  
HR 45 Lode Mining Claim in the following quarter sections(s):

<u>1/4</u>	<u>Section</u>	<u>Township</u>	<u>Range</u>	<u>Meridian</u>
NW	34	22 NORTH	50 EAST	MDB&M
NE	34	22 NORTH	50 EAST	MDB&M



0215644

In Eureka County, Nevada, on the 20TH day of July, 2010.

## RECORDER'S STAMP

Name and mailing address of locator is: White Knight Gold (U.S.) Inc.  
1595 Meadow Wood Lane, Suite 3  
Reno, NV 89502

The Claim is approximately 1500 feet long and 600 feet wide, such that 10 feet are claimed in an N60°E direction and 1490 feet in a S60°W direction from the point of discovery (monument of location), at which the Notice of Location was posted, together with 300 feet on each side of the monument of location and center line of the Claim. The general course of the lode or vein is from the N60°E to the S60°W direction.

The number, location and markings on each corner monument are as follows:

<u>Corner</u>	<u>Location</u>	<u>Markings</u>	<u>Description</u>
No. 1:	Northwest Corner	N.W. Corner HR 45	2" x 2" x 4" wood post
No. 2:	Northeast Corner	N.E. Corner HR 45	2" x 2" x 4" wood post
No. 3:	Southeast Corner	S.E. Corner HR 45	2" x 2" x 4" wood post
No. 4:	Southwest Corner	S.W. Corner HR 45	2" x 2" x 4" wood post


As erected on the ground, each corner monument is marked as described above by scribed metal tags.

The work of location consisted of making a claim map as provided in NRS 517.040. The tie from the claim block to a fixed point is depicted on the location map included with this filing.

The undersigned hereby affirms that there is no Social Security number contained in this document.

Dated this 15<sup>th</sup> day of September, 2010

SIGNATURE OF LOCATOR:

By:   
H. H. Tonking, Agent

10/18/2010

02:41 PM

**Official Record**Recording requested By  
WHITE KNIGHT GOLD (US) INC

Eureka County - NV

Mike Rebaleati - Recorder

Fee: \$22.50

Page 1 of 1

RPIT:

Recorded By: FES

Book- 507 Page- 0069

**CERTIFICATE OF LOCATION  
LODE MINING CLAIM****TO ALL WHOM IT MAY CONCERN:**

The undersigned hereby certifies that he has caused to be located the  
HR 46 Lode Mining Claim in the following quarter sections(s):

<u>1/4</u>	<u>Section</u>	<u>Township</u>	<u>Range</u>	<u>Meridian</u>
NE	34	22 NORTH	50 EAST	MDB&M

In Eureka County, Nevada, on the 20TH day of July, 2010.

**RECORDER'S STAMP**

Name and mailing address of locator is: White Knight Gold (U.S.) Inc.  
1595 Meadow Wood Lane, Suite 3  
Reno, NV 89502

The Claim is approximately 1500 feet long and 600 feet wide, such that 1490 feet are claimed in an N60°E direction and 10 feet in a S60°W direction from the point of discovery (monument of location), at which the Notice of Location was posted, together with 300 feet on each side of the monument of location and center line of the Claim. The general course of the lode or vein is from the N60°E to the S60°W direction.

The number, location and markings on each corner monument are as follows:

<u>Corner</u>	<u>Location</u>	<u>Markings</u>	<u>Description</u>
No. 1:	Northwest Corner	N.W. Corner HR 46	2" x 2" x 4' wood post
No. 2:	Northeast Corner	N.E. Corner HR 46	2" x 2" x 4' wood post
No. 3:	Southeast Corner	S.E. Corner HR 46	2" x 2" x 4' wood post
No. 4:	Southwest Corner	S.W. Corner HR 46	2" x 2" x 4' wood post

As erected on the ground, each corner monument is marked as described above by scribed metal tags.

The work of location consisted of making a claim map as provided in NRS 517.040. The tie from the claim block to a fixed point is depicted on the location map included with this filing.

The undersigned hereby affirms that there is no Social Security number contained in this document.

Dated this 15<sup>th</sup> day of September, 2010

SIGNATURE OF LOCATOR:

By:

H. H. Tonking, Agent



DOC # 0215646

10/18/2010

02:41 PM

**Official Record**Recording requested By  
WHITE KNIGHT GOLD (US) INC

Eureka County - NV

Mike Rebaleati - Recorder

Fee: \$22.50

Page 1 of 1

RPTT:

Recorded By: FES

Book- 507 Page- 0070

**CERTIFICATE OF LOCATION  
LODE MINING CLAIM****TO ALL WHOM IT MAY CONCERN:**

The undersigned hereby certifies that he has caused to be located the  
HR 47 Lode Mining Claim in the following quarter sections(s):

<u>1/4</u>	<u>Section</u>	<u>Township</u>	<u>Range</u>	<u>Meridian</u>
NE	34	22 NORTH	50 EAST	MDB&M
SE	34	22 NORTH	50 EAST	MDB&M



In Eureka County, Nevada, on the 20TH day of July, 2010.

**RECORDER'S STAMP**

Name and mailing address of locator is: White Knight Gold (U.S.) Inc.  
 1595 Meadow Wood Lane, Suite 3  
 Reno, NV 89502

The Claim is approximately 1500 feet long and 600 feet wide, such that 750 feet are claimed in an N60°E direction and 750 feet in a S60°W direction from the point of discovery (monument of location), at which the Notice of Location was posted, together with 300 feet on each side of the monument of location and center line of the Claim. The general course of the lode or vein is from the N60°E to the S60°W direction.

The number, location and markings on each corner monument are as follows:

<u>Corner</u>	<u>Location</u>	<u>Markings</u>	<u>Description</u>
No. 1:	Northwest Corner	N.W. Corner HR 47	2" x 2" x 4' wood post
No. 2:	Northeast Corner	N.E. Corner HR 47	2" x 2" x 4' wood post
No. 3:	Southeast Corner	S.E. Corner HR 47	2" x 2" x 4' wood post
No. 4:	Southwest Corner	S.W. Corner HR 47	2" x 2" x 4' wood post

As erected on the ground, each corner monument is marked as described above by scribed metal tags.

The work of location consisted of making a claim map as provided in NRS 517.040. The tie from the claim block to a fixed point is depicted on the location map included with this filing.

The undersigned hereby affirms that there is no Social Security number contained in this document.

Dated this 15<sup>th</sup> day of September, 2010

SIGNATURE OF LOCATOR:

By:

*H. H. Tonking*  
 H. H. Tonking, Agent

DOC # 0215647

10/18/2010 02:41 PM

**Official Record**Recording requested By  
WHITE KNIGHT GOLD (US) INCEureka County - NV  
Mike Rebaleati - Recorder

Fee: \$22.50

Page 1 of 1

RPTT

Recorded By: FES

Book- 507 Page- 0071

**CERTIFICATE OF LOCATION  
LODE MINING CLAIM****TO ALL WHOM IT MAY CONCERN:**

The undersigned hereby certifies that he has caused to be located the  
HR 48 Lode Mining Claim in the following quarter sections(s):

<u>1/4</u>	<u>Section</u>	<u>Township</u>	<u>Range</u>	<u>Meridian</u>
SW	22	22 NORTH	50 EAST	MDB&M
NW	27	22 NORTH	50 EAST	MDB&M



In Eureka County, Nevada, on the 21ST day of July, 2010.

**RECORDER'S STAMP**

Name and mailing address of locator is: White Knight Gold (U.S.) Inc.  
 1595 Meadow Wood Lane, Suite 3  
 Reno, NV 89502

The Claim is approximately 1500 feet long and 300 feet wide, such that 1490 feet are claimed in an N30°W direction and 10 feet in a S30°E direction from the point of discovery (monument of location), at which the Notice of Location was posted, together with 150 feet on each side of the monument of location and center line of the Claim. The general course of the lode or vein is from the N30°W to the S30°E direction.

The number, location and markings on each corner monument are as follows:

<u>Corner</u>	<u>Location</u>	<u>Markings</u>	<u>Description</u>
No. 1:	Northwest Corner	N.W. Corner HR 48	2" x 2" x 4' wood post
No. 2:	Northeast Corner	N.E. Corner HR 48	2" x 2" x 4' wood post
No. 3:	Southeast Corner	S.E. Corner HR 48	2" x 2" x 4' wood post
No. 4:	Southwest Corner	S.W. Corner HR 48	2" x 2" x 4' wood post

As erected on the ground, each corner monument is marked as described above by scribed metal tags.

The work of location consisted of making a claim map as provided in NRS 517.040. The tie from the claim block to a fixed point is depicted on the location map included with this filing.

The undersigned hereby affirms that there is no Social Security number contained in this document.

Dated this 15<sup>th</sup> day of September, 2010

SIGNATURE OF LOCATOR:

By:

H. H. Tonking, Agent

10/18/2010

02:41 PM

**Official Record**Recording requested By  
WHITE KNIGHT GOLD (US) INC

Eureka County - NV

Mike Rebaleati - Recorder

Fee: \$22.50

Page 1 of 1

RPTT.

Recorded By FES

Book- 507 Page- 0072

**CERTIFICATE OF LOCATION  
LODE MINING CLAIM****TO ALL WHOM IT MAY CONCERN:**

The undersigned hereby certifies that he has caused to be located the  
HR 49 Lode Mining Claim in the following quarter sections(s):

<u>1/4</u>	<u>Section</u>	<u>Township</u>	<u>Range</u>	<u>Meridian</u>
NW	27	22 NORTH	50 EAST	MDB&M
NE	27	22 NORTH	50 EAST	MDB&M

In Eureka County, Nevada, on the 21ST day of July, 2010.

**RECORDER'S STAMP**

Name and mailing address of locator is: White Knight Gold (U.S.) Inc.  
 1595 Meadow Wood Lane, Suite 3  
 Reno, NV 89502

The Claim is approximately 1500 feet long and 600 feet wide, such that 1490 feet are claimed in an N30°W direction and 10 feet in a S30°E direction from the point of discovery (monument of location), at which the Notice of Location was posted, together with 300 feet on each side of the monument of location and center line of the Claim. The general course of the lode or vein is from the N30°W to the S30°E direction.

The number, location and markings on each corner monument are as follows:

<u>Corner</u>	<u>Location</u>	<u>Markings</u>	<u>Description</u>
No. 1:	Northwest Corner	N.W. Corner HR 49	2" x 2" x 4' wood post
No. 2:	Northeast Corner	N.E. Corner HR 49	2" x 2" x 4' wood post
No. 3:	Southeast Corner	S.E. Corner HR 49	2" x 2" x 4' wood post
No. 4:	Southwest Corner	S.W. Corner HR 49	2" x 2" x 4' wood post

As erected on the ground, each corner monument is marked as described above by scribed metal tags.

The work of location consisted of making a claim map as provided in NRS 517.040. The tie from the claim block to a fixed point is depicted on the location map included with this filing.

The undersigned hereby affirms that there is no Social Security number contained in this document.

Dated this 15<sup>th</sup> day of September, 2010

SIGNATURE OF LOCATOR:

By:

*H. H. Tonking*  
 H. H. Tonking, Agent



0215648

10/18/2010 02:41 PM

**Official Record**Recording requested By  
WHITE KNIGHT GOLD (US) INC

Eureka County - NV

Mike Rebaleati - Recorder

Fee: \$22.50

Page 1 of 1

RPTT:

Recorded By: FES

Book- 507 Page- 0073

**CERTIFICATE OF LOCATION  
LODE MINING CLAIM****TO ALL WHOM IT MAY CONCERN:**

The undersigned hereby certifies that he has caused to be located the  
HR 50 Lode Mining Claim in the following quarter sections(s):

<u>1/4</u>	<u>Section</u>	<u>Township</u>	<u>Range</u>	<u>Meridian</u>
NW	27	22 NORTH	50 EAST	MDB&M
NE	27	22 NORTH	50 EAST	MDB&M
SW	27	22 NORTH	50 EAST	MDB&M
SE	27	22 NORTH	50 EAST	MDB&M

In Eureka County, Nevada, on the 21ST day of July, 2010.

**RECORDER'S STAMP**

Name and mailing address of locator is: White Knight Gold (U.S.) Inc.  
 1595 Meadow Wood Lane, Suite 3  
 Reno, NV 89502

The Claim is approximately 1500 feet long and 600 feet wide, such that 10 feet are claimed in an N30°W direction and 1490 feet in a S30°E direction from the point of discovery (monument of location), at which the Notice of Location was posted, together with 300 feet on each side of the monument of location and center line of the Claim. The general course of the lode or vein is from the N30°W to the S30°E direction.

The number, location and markings on each corner monument are as follows:

<u>Corner</u>	<u>Location</u>	<u>Markings</u>	<u>Description</u>
No. 1:	Northwest Corner	N.W. Corner HR 50	2" x 2" x 4' wood post
No. 2:	Northeast Corner	N.E. Corner HR 50	2" x 2" x 4' wood post
No. 3:	Southeast Corner	S.E. Corner HR 50	2" x 2" x 4' wood post
No. 4:	Southwest Corner	S.W. Corner HR 50	2" x 2" x 4' wood post

As erected on the ground, each corner monument is marked as described above by scribed metal tags.

The work of location consisted of making a claim map as provided in NRS 517.040. The tie from the claim block to a fixed point is depicted on the location map included with this filing.

The undersigned hereby affirms that there is no Social Security number contained in this document.

Dated this 15<sup>th</sup> day of September, 2010

SIGNATURE OF LOCATOR:

By:

H. H. Tonking, Agent



0215649



10/18/2010

02:41 PM

**Official Record**Recording requested By  
WHITE KNIGHT GOLD (US) INCEureka County - NV  
Mike Rebaleati - Recorder

Fee: \$22.50

Page 1 of 1

RPTT:

Recorded By: FES

Book- 507 Page- 0074

**CERTIFICATE OF LOCATION  
LODE MINING CLAIM****TO ALL WHOM IT MAY CONCERN:**

The undersigned hereby certifies that he has caused to be located the  
HR 51 Lode Mining Claim in the following quarter sections(s):

<u>1/4</u>	<u>Section</u>	<u>Township</u>	<u>Range</u>	<u>Meridian</u>
SE	15	22 NORTH	50 EAST	MDB&M
NE	22	22 NORTH	50 EAST	MDB&M

In Eureka County, Nevada, on the 21ST day of July, 2010.

**RECORDER'S STAMP**

Name and mailing address of locator is: White Knight Gold (U.S.) Inc.  
1595 Meadow Wood Lane, Suite 3  
Reno, NV 89502

The Claim is approximately 1500 feet long and 600 feet wide, such that 200 feet are claimed in a North direction and 1300 feet in a South direction from the point of discovery (monument of location), at which the Notice of Location was posted, together with 300 feet on each side of the monument of location and center line of the Claim. The general course of the lode or vein is from the North to the South direction.

The number, location and markings on each corner monument are as follows:

<u>Corner</u>	<u>Location</u>	<u>Markings</u>	<u>Description</u>
No. 1:	Northwest Corner	N.W. Corner HR 51	2" x 2" x 4' wood post
No. 2:	Northeast Corner	N.E. Corner HR 51	2" x 2" x 4' wood post
No. 3:	Southeast Corner	S.E. Corner HR 51	2" x 2" x 4' wood post
No. 4:	Southwest Corner	S.W. Corner HR 51	2" x 2" x 4' wood post

As erected on the ground, each corner monument is marked as described above by scribed metal tags.


The work of location consisted of making a claim map as provided in NRS 517.040. The tie from the claim block to a fixed point is depicted on the location map included with this filing.

The undersigned hereby affirms that there is no Social Security number contained in this document.

Dated this 15<sup>th</sup> day of September, 2010

SIGNATURE OF LOCATOR:

By:

  
H. H. Ponking, Agent

10/18/2010

02:41 PM

**Official Record**Recording requested By  
WHITE KNIGHT GOLD (US) INC

Eureka County - NV

Mike Rebaleati - Recorder

Fee \$22.50

Page 1 of 1

RPTT.

Recorded By: FES

Book- 507 Page- 0075

**CERTIFICATE OF LOCATION  
LODE MINING CLAIM****TO ALL WHOM IT MAY CONCERN:**

The undersigned hereby certifies that he has caused to be located the  
HR 52 Lode Mining Claim in the following quarter sections(s):

<u>1/4</u>	<u>Section</u>	<u>Township</u>	<u>Range</u>	<u>Meridian</u>
SE	15	22 NORTH	50 EAST	MDB&M
SW	14	22 NORTH	50 EAST	MDB&M
NE	22	22 NORTH	50 EAST	MDB&M
NW	23	22 NORTH	50 EAST	MDB&M

In Eureka County, Nevada, on the 21ST day of July, 2010.

**RECORDER'S STAMP**

Name and mailing address of locator is: White Knight Gold (U.S.) Inc.  
1595 Meadow Wood Lane, Suite 3  
Reno, NV 89502

The Claim is approximately 1500 feet long and 600 feet wide, such that 200 feet are claimed in a North direction and 1300 feet in a South direction from the point of discovery (monument of location), at which the Notice of Location was posted, together with 300 feet on each side of the monument of location and center line of the Claim. The general course of the lode or vein is from the North to the South direction.

The number, location and markings on each corner monument are as follows:

<u>Corner</u>	<u>Location</u>	<u>Markings</u>	<u>Description</u>
No. 1:	Northwest Corner	N.W. Corner HR 52	2" x 2" x 4' wood post
No. 2:	Northeast Corner	N.E. Corner HR 52	2" x 2" x 4' wood post
No. 3:	Southeast Corner	S.E. Corner HR 52	2" x 2" x 4' wood post
No. 4:	Southwest Corner	S.W. Corner HR 52	2" x 2" x 4' wood post

As erected on the ground, each corner monument is marked as described above by scribed metal tags.

The work of location consisted of making a claim map as provided in NRS 517.040. The tie from the claim block to a fixed point is depicted on the location map included with this filing.

The undersigned hereby affirms that there is no Social Security number contained in this document.

Dated this 15<sup>th</sup> day of September, 2010

SIGNATURE OF LOCATOR:

By:

H. H. Ponking, Agent



0215651

10/18/2010

02:41 PM

**Official Record**Recording requested By  
WHITE KNIGHT GOLD (US) INC

Eureka County - NV

Mike Rebaleati - Recorder

Fee: \$22.50

Page 1 of 1

RPTT:

Recorded By: FES

Book- 507 Page- 0076

**CERTIFICATE OF LOCATION  
LODE MINING CLAIM****TO ALL WHOM IT MAY CONCERN:**

The undersigned hereby certifies that he has caused to be located the  
HR 53 Lode Mining Claim in the following quarter sections(s):

<u>1/4</u>	<u>Section</u>	<u>Township</u>	<u>Range</u>	<u>Meridian</u>
SW	14	22 NORTH	50 EAST	MDB&M
NW	23	22 NORTH	50 EAST	MDB&M



0215652

In Eureka County, Nevada, on the 21ST day of July, 2010.

**RECORDER'S STAMP**

Name and mailing address of locator is: White Knight Gold (U.S.) Inc.  
1595 Meadow Wood Lane, Suite 3  
Reno, NV 89502

The Claim is approximately 1500 feet long and 600 feet wide, such that 200 feet are claimed in a North direction and 1300 feet in a South direction from the point of discovery (monument of location), at which the Notice of Location was posted, together with 300 feet on each side of the monument of location and center line of the Claim. The general course of the lode or vein is from the North to the South direction.

The number, location and markings on each corner monument are as follows:

<u>Corner</u>	<u>Location</u>	<u>Markings</u>	<u>Description</u>
No. 1:	Northwest Corner	N.W. Corner HR 53	2" x 2" x 4' wood post
No. 2:	Northeast Corner	N.E. Corner HR 53	2" x 2" x 4' wood post
No. 3:	Southeast Corner	S.E. Corner HR 53	2" x 2" x 4' wood post
No. 4:	Southwest Corner	S.W. Corner HR 53	2" x 2" x 4' wood post

As erected on the ground, each corner monument is marked as described above by scribed metal tags.

The work of location consisted of making a claim map as provided in NRS 517.040. The tie from the claim block to a fixed point is depicted on the location map included with this filing.

The undersigned hereby affirms that there is no Social Security number contained in this document.

Dated this 15<sup>th</sup> day of September, 2010

SIGNATURE OF LOCATOR:

By: H. H. Tonking  
H. H. Tonking, Agent

10/16/2010

02:41 PM

**Official Record**Recording requested By  
WHITE KNIGHT GOLD (US) INC

Eureka County - NV

Mike Rebaleati - Recorder

Fee: \$22.50

Page 1 of 1

RPTT:

Recorded By: FES

Book- 507 Page- 0077

**CERTIFICATE OF LOCATION  
LODE MINING CLAIM****TO ALL WHOM IT MAY CONCERN:**

The undersigned hereby certifies that he has caused to be located the  
HR 54 Lode Mining Claim in the following quarter sections(s):

<u>1/4</u>	<u>Section</u>	<u>Township</u>	<u>Range</u>	<u>Meridian</u>
NE	22	22 NORTH	50 EAST	MDB&M
NW	23	22 NORTH	50 EAST	MDB&M

In Eureka County, Nevada, on the 21ST day of July, 2010.

**RECORDER'S STAMP**

Name and mailing address of locator is: White Knight Gold (U.S.) Inc.  
1595 Meadow Wood Lane, Suite 3  
Reno, NV 89502

The Claim is approximately 1500 feet long and 600 feet wide, such that 350 feet are claimed in an East direction and 1150 feet in a West direction from the point of discovery (monument of location), at which the Notice of Location was posted, together with 300 feet on each side of the monument of location and center line of the Claim. The general course of the lode or vein is from the East to the West direction.

The number, location and markings on each corner monument are as follows:

<u>Corner</u>	<u>Location</u>	<u>Markings</u>	<u>Description</u>
No. 1:	Northwest Corner	N.W. Corner HR 54	2" x 2" x 4' wood post
No. 2:	Northeast Corner	N.E. Corner HR 54	2" x 2" x 4' wood post
No. 3:	Southeast Corner	S.E. Corner HR 54	2" x 2" x 4' wood post
No. 4:	Southwest Corner	S.W. Corner HR 54	2" x 2" x 4' wood post

As erected on the ground, each corner monument is marked as described above by scribed metal tags.

The work of location consisted of making a claim map as provided in NRS 517.040. The tie from the claim block to a fixed point is depicted on the location map included with this filing.

The undersigned hereby affirms that there is no Social Security number contained in this document.

Dated this 15<sup>th</sup> day of September, 2010

SIGNATURE OF LOCATOR:

By: H. H. Ponking  
H. H. Ponking, Agent



10/18/2010

02:41 PM

**Official Record**Recording requested By  
WHITE KNIGHT GOLD (US) INC

Eureka County - NV

Mike Rebaleati - Recorder

Fee: \$22.50

Page 1 of 1

RPTT

Recorded By: FES

Book- 507 Page- 0078

**CERTIFICATE OF LOCATION  
LODE MINING CLAIM****TO ALL WHOM IT MAY CONCERN:**

The undersigned hereby certifies that he has caused to be located the  
HR 55 Lode Mining Claim in the following quarter sections(s):

<u>1/4</u>	<u>Section</u>	<u>Township</u>	<u>Range</u>	<u>Meridian</u>
NW	23	22 NORTH	50 EAST	MDB&M

In Eureka County, Nevada, on the 21ST day of July, 2010.

**RECORDER'S STAMP**

Name and mailing address of locator is: White Knight Gold (U.S.) Inc.  
1595 Meadow Wood Lane, Suite 3  
Reno, NV 89502

The Claim is approximately 1500 feet long and 600 feet wide, such that 1490 feet are claimed in an East direction and 10 feet in a West direction from the point of discovery (monument of location), at which the Notice of Location was posted, together with 300 feet on each side of the monument of location and center line of the Claim. The general course of the lode or vein is from the East to the West direction.

The number, location and markings on each corner monument are as follows:

<u>Corner</u>	<u>Location</u>	<u>Markings</u>	<u>Description</u>
No. 1:	Northwest Corner	N.W. Corner HR 55	2" x 2" x 4' wood post
No. 2:	Northeast Corner	N.E. Corner HR 55	2" x 2" x 4' wood post
No. 3:	Southeast Corner	S.E. Corner HR 55	2" x 2" x 4' wood post
No. 4:	Southwest Corner	S.W. Corner HR 55	2" x 2" x 4' wood post

As erected on the ground, each corner monument is marked as described above by scribed metal tags.

The work of location consisted of making a claim map as provided in NRS 517.040. The tie from the claim block to a fixed point is depicted on the location map included with this filing.

The undersigned hereby affirms that there is no Social Security number contained in this document.

Dated this 15<sup>th</sup> day of September, 2010

SIGNATURE OF LOCATOR:

By:

*H. H. Tonking*  
H. H. Tonking, Agent



0215654

**Official Record**

Recording requested By  
WHITE KNIGHT GOLD (US) INC

Eureka County - NV

Mike Rebaleati - Recorder

Fee: \$22.50

Page 1 of 1

RPTT

Recorded By: FES

Book- 507 Page- 0079

**CERTIFICATE OF LOCATION  
LODE MINING CLAIM**

**TO ALL WHOM IT MAY CONCERN:**

The undersigned hereby certifies that he has caused to be located the  
HR 56 Lode Mining Claim in the following quarter sections(s):

<u>1/4</u>	<u>Section</u>	<u>Township</u>	<u>Range</u>	<u>Meridian</u>
SE	22	22 NORTH	50 EAST	MDB&M



In Eureka County, Nevada, on the 21ST day of July, 2010.

**RECORDER'S STAMP**

Name and mailing address of locator is: White Knight Gold (U.S.) Inc.  
1595 Meadow Wood Lane, Suite 3  
Reno, NV 89502

The Claim is approximately 1500 feet long and 600 feet wide, such that 10 feet are claimed in an East direction and 1490 feet in a West direction from the point of discovery (monument of location), at which the Notice of Location was posted, together with 300 feet on each side of the monument of location and center line of the Claim. The general course of the lode or vein is from the East to the West direction.

The number, location and markings on each corner monument are as follows:

<u>Corner</u>	<u>Location</u>	<u>Markings</u>	<u>Description</u>
No. 1:	Northwest Corner	N.W. Corner HR 56	2" x 2" x 4' wood post
No. 2:	Northeast Corner	N.E. Corner HR 56	2" x 2" x 4' wood post
No. 3:	Southeast Corner	S.E. Corner HR 56	2" x 2" x 4' wood post
No. 4:	Southwest Corner	S.W. Corner HR 56	2" x 2" x 4' wood post

As erected on the ground, each corner monument is marked as described above by scribed metal tags.

The work of location consisted of making a claim map as provided in NRS 517.040. The tie from the claim block to a fixed point is depicted on the location map included with this filing.

The undersigned hereby affirms that there is no Social Security number contained in this document.

Dated this 15<sup>th</sup> day of September, 2010

SIGNATURE OF LOCATOR:

By:

*[Signature]*  
H. H. Tonking, Agent

10/18/2010

02:41 PM

**Official Record**Recording requested By  
WHITE KNIGHT GOLD (US) INCEureka County - NV  
Mike Rebaleati - Recorder

Fee: \$22.50

Page 1 of 1

RPTT:

Recorded By: FES

Book- 507 Page- 0080



0215656

**CERTIFICATE OF LOCATION  
LODE MINING CLAIM****TO ALL WHOM IT MAY CONCERN:**

The undersigned hereby certifies that he has caused to be located the  
HR 57 Lode Mining Claim in the following quarter sections(s):

<u>1/4</u>	<u>Section</u>	<u>Township</u>	<u>Range</u>	<u>Meridian</u>
SE	22	22 NORTH	50 EAST	MDB&M

In Eureka County, Nevada, on the 21ST day of July, 2010.

**RECORDER'S STAMP**

Name and mailing address of locator is: White Knight Gold (U.S.) Inc.  
1595 Meadow Wood Lane, Suite 3  
Reno, NV 89502

The Claim is approximately 1500 feet long and 600 feet wide, such that 10 feet are claimed in an East direction and 1490 feet in a West direction from the point of discovery (monument of location), at which the Notice of Location was posted, together with 300 feet on each side of the monument of location and center line of the Claim. The general course of the lode or vein is from the East to the West direction.

The number, location and markings on each corner monument are as follows:

<u>Corner</u>	<u>Location</u>	<u>Markings</u>	<u>Description</u>
No. 1:	Northwest Corner	N.W. Corner HR 57	2" x 2" x 4' wood post
No. 2:	Northeast Corner	N.E. Corner HR 57	2" x 2" x 4' wood post
No. 3:	Southeast Corner	S.E. Corner HR 57	2" x 2" x 4' wood post
No. 4:	Southwest Corner	S.W. Corner HR 57	2" x 2" x 4' wood post

As erected on the ground, each corner monument is marked as described above by scribed metal tags.

The work of location consisted of making a claim map as provided in NRS 517.040. The tie from the claim block to a fixed point is depicted on the location map included with this filing.

The undersigned hereby affirms that there is no Social Security number contained in this document.

Dated this 15<sup>th</sup> day of September, 2010

SIGNATURE OF LOCATOR:

By: H. H. Tonking  
H. H. Tonking, Agent



DOC # 0215657

10/18/2010 02:41 PM

**Official Record**Recording requested By  
WHITE KNIGHT GOLD (US) INC

Eureka County - NV

Mike Rebaleati - Recorder

Fee: \$22.50

Page 1 of 1

RPTT:

Recorded By: FES

Book- 507 Page- 0081

**CERTIFICATE OF LOCATION  
LODE MINING CLAIM****TO ALL WHOM IT MAY CONCERN:**

The undersigned hereby certifies that he has caused to be located the  
HR 58 Lode Mining Claim in the following quarter sections(s):



<u>1/4</u>	<u>Section</u>	<u>Township</u>	<u>Range</u>	<u>Meridian</u>
SE	22	22 NORTH	50 EAST	MDB&M

In Eureka County, Nevada, on the 21ST day of July, 2010.

**RECORDER'S STAMP**

Name and mailing address of locator is: White Knight Gold (U.S.) Inc.  
1595 Meadow Wood Lane, Suite 3  
Reno, NV 89502

The Claim is approximately 1500 feet long and 600 feet wide, such that 10 feet are claimed in an East direction and 1490 feet in a West direction from the point of discovery (monument of location), at which the Notice of Location was posted, together with 300 feet on each side of the monument of location and center line of the Claim. The general course of the lode or vein is from the East to the West direction.

The number, location and markings on each corner monument are as follows:

<u>Corner</u>	<u>Location</u>	<u>Markings</u>	<u>Description</u>
No. 1:	Northwest Corner	N.W. Corner HR 58	2" x 2" x 4' wood post
No. 2:	Northeast Corner	N.E. Corner HR 58	2" x 2" x 4' wood post
No. 3:	Southeast Corner	S.E. Corner HR 58	2" x 2" x 4' wood post
No. 4:	Southwest Corner	S.W. Corner HR 58	2" x 2" x 4' wood post

As erected on the ground, each corner monument is marked as described above by scribed metal tags.

The work of location consisted of making a claim map as provided in NRS 517.040. The tie from the claim block to a fixed point is depicted on the location map included with this filing.

The undersigned hereby affirms that there is no Social Security number contained in this document.

Dated this 15<sup>th</sup> day of September, 2010

SIGNATURE OF LOCATOR:

By: H. H. Tonking  
H. H. Tonking, Agent

10/18/2010

02:41 PM

**Official Record**Recording requested By  
WHITE KNIGHT GOLD (US) INC

Eureka County - NV

Mike Rebaleati - Recorder

Fee: \$22.50

Page 1 of 1

RPTT:

Recorded By: FES

Book- 507 Page- 0082

**CERTIFICATE OF LOCATION  
LODE MINING CLAIM****TO ALL WHOM IT MAY CONCERN:**

The undersigned hereby certifies that he has caused to be located the  
HR 59 Lode Mining Claim in the following quarter sections(s):



<u>1/4</u>	<u>Section</u>	<u>Township</u>	<u>Range</u>	<u>Meridian</u>
SE	22	22 NORTH	50 EAST	MDB&M
NE	27	22 NORTH	50 EAST	MDB&M

In Eureka County, Nevada, on the 21ST day of July, 2010.

**RECORDER'S STAMP**

Name and mailing address of locator is: White Knight Gold (U.S.) Inc.  
1595 Meadow Wood Lane, Suite 3  
Reno, NV 89502

The Claim is approximately 1500 feet long and 600 feet wide, such that 10 feet are claimed in an East direction and 1490 feet in a West direction from the point of discovery (monument of location), at which the Notice of Location was posted, together with 300 feet on each side of the monument of location and center line of the Claim. The general course of the lode or vein is from the East to the West direction.

The number, location and markings on each corner monument are as follows:

<u>Corner</u>	<u>Location</u>	<u>Markings</u>	<u>Description</u>
No. 1:	Northwest Corner	N.W. Corner HR 59	2" x 2" x 4' wood post
No. 2:	Northeast Corner	N.E. Corner HR 59	2" x 2" x 4' wood post
No. 3:	Southeast Corner	S.E. Corner HR 59	2" x 2" x 4' wood post
No. 4:	Southwest Corner	S.W. Corner HR 59	2" x 2" x 4' wood post

As erected on the ground, each corner monument is marked as described above by scribed metal tags.

The work of location consisted of making a claim map as provided in NRS 517.040. The tie from the claim block to a fixed point is depicted on the location map included with this filing.

The undersigned hereby affirms that there is no Social Security number contained in this document.

Dated this 15<sup>th</sup> day of September, 2010

SIGNATURE OF LOCATOR:

By: H. H. Tonking  
H. H. Tonking, Agent

10/18/2010

02:41 PM

**Official Record**Recording requested By  
WHITE KNIGHT GOLD (US) INC

Eureka County - NV

Mike Rebaleati - Recorder

Fee: \$22.50

Page 1 of 1

RPTT:

Recorded By: FES

Book- 507 Page- 0083

**CERTIFICATE OF LOCATION  
LODE MINING CLAIM****TO ALL WHOM IT MAY CONCERN:**

The undersigned hereby certifies that he has caused to be located the  
HR 60 Lode Mining Claim in the following quarter sections(s):

<u>1/4</u>	<u>Section</u>	<u>Township</u>	<u>Range</u>	<u>Meridian</u>
NE	27	22 NORTH	50 EAST	MDB&M

In Eureka County, Nevada, on the 21ST day of July, 2010.

**RECORDER'S STAMP**

Name and mailing address of locator is: White Knight Gold (U.S.) Inc.  
1595 Meadow Wood Lane, Suite 3  
Reno, NV 89502

The Claim is approximately 1500 feet long and 600 feet wide, such that 10 feet are claimed in an East direction and 1490 feet in a West direction from the point of discovery (monument of location), at which the Notice of Location was posted, together with 300 feet on each side of the monument of location and center line of the Claim. The general course of the lode or vein is from the East to the West direction.

The number, location and markings on each corner monument are as follows:

<u>Corner</u>	<u>Location</u>	<u>Markings</u>	<u>Description</u>
No. 1:	Northwest Corner	N.W. Corner HR 60	2" x 2" x 4' wood post
No. 2:	Northeast Corner	N.E. Corner HR 60	2" x 2" x 4' wood post
No. 3:	Southeast Corner	S.E. Corner HR 60	2" x 2" x 4' wood post
No. 4:	Southwest Corner	S.W. Corner HR 60	2" x 2" x 4' wood post

As erected on the ground, each corner monument is marked as described above by scribed metal tags.


The work of location consisted of making a claim map as provided in NRS 517.040. The tie from the claim block to a fixed point is depicted on the location map included with this filing.

The undersigned hereby affirms that there is no Social Security number contained in this document.

Dated this 15<sup>th</sup> day of September, 2010

SIGNATURE OF LOCATOR:

By:

  
H. H. Tonking, Agent



0215659

DOC # 0215660

10/18/2010

02:41 PM

**Official Record**Recording requested By  
WHITE KNIGHT GOLD (US) INC

Eureka County - NV

Mike Rebaleati - Recorder

Fee: \$22.50

Page 1 of 1

RPTT:

Recorded By: FES

Book- 507 Page- 0084

**CERTIFICATE OF LOCATION  
LODE MINING CLAIM****TO ALL WHOM IT MAY CONCERN:**

The undersigned hereby certifies that he has caused to be located the  
HR 71 Lode Mining Claim in the following quarter sections(s):

<u>1/4</u>	<u>Section</u>	<u>Township</u>	<u>Range</u>	<u>Meridian</u>
NE	27	22 NORTH	50 EAST	MDB&M
NW	26	22 NORTH	50 EAST	MDB&M



0215660

In Eureka County, Nevada, on the 20TH day of July, 2010.

**RECORDER'S STAMP**

Name and mailing address of locator is: White Knight Gold (U.S.) Inc.  
1595 Meadow Wood Lane, Suite 3  
Reno, NV 89502

The Claim is approximately 1500 feet long and 600 feet wide, such that 10 feet are claimed in an East direction and 1490 feet in a West direction from the point of discovery (monument of location), at which the Notice of Location was posted, together with 300 feet on each side of the monument of location and center line of the Claim. The general course of the lode or vein is from the East to the West direction.

The number, location and markings on each corner monument are as follows:

<u>Corner</u>	<u>Location</u>	<u>Markings</u>	<u>Description</u>
No. 1:	Northwest Corner	N.W. Corner HR 71	2" x 2" x 4' wood post
No. 2:	Northeast Corner	N.E. Corner HR 71	2" x 2" x 4' wood post
No. 3:	Southeast Corner	S.E. Corner HR 71	2" x 2" x 4' wood post
No. 4:	Southwest Corner	S.W. Corner HR 71	2" x 2" x 4' wood post


As erected on the ground, each corner monument is marked as described above by scribed metal tags.

The work of location consisted of making a claim map as provided in NRS 517.040. The tie from the claim block to a fixed point is depicted on the location map included with this filing.

The undersigned hereby affirms that there is no Social Security number contained in this document.

Dated this 15<sup>th</sup> day of September, 2010

SIGNATURE OF LOCATOR:

By:   
H. H. Tonking, Agent

DOC # 0215661

10/18/2010

02:41 PM

**Official Record**Recording requested By  
WHITE KNIGHT GOLD (US) INC

Eureka County - NV

Mike Rebaleati - Recorder

Fee: \$22.50

Page 1 of 1

RPTT:

Recorded By: FES

Book- 507 Page- 0085

**CERTIFICATE OF LOCATION  
LODE MINING CLAIM****TO ALL WHOM IT MAY CONCERN:**

The undersigned hereby certifies that he has caused to be located the  
HR 72 Lode Mining Claim in the following quarter sections(s):

<u>1/4</u>	<u>Section</u>	<u>Township</u>	<u>Range</u>	<u>Meridian</u>
NW	26	22 NORTH	50 EAST	MDB&M
NE	26	22 NORTH	50 EAST	MDB&M



0215661

In Eureka County, Nevada, on the 20TH day of July, 2010.

**RECORDER'S STAMP**

Name and mailing address of locator is: White Knight Gold (U.S.) Inc.  
1595 Meadow Wood Lane, Suite 3  
Reno, NV 89502

The Claim is approximately 1500 feet long and 600 feet wide, such that 1490 feet are claimed in an East direction and 10 feet in a West direction from the point of discovery (monument of location), at which the Notice of Location was posted, together with 300 feet on each side of the monument of location and center line of the Claim. The general course of the lode or vein is from the East to the West direction.

The number, location and markings on each corner monument are as follows:

<u>Corner</u>	<u>Location</u>	<u>Markings</u>	<u>Description</u>
No. 1:	Northwest Corner	N.W. Corner HR 72	2" x 2" x 4' wood post
No. 2:	Northeast Corner	N.E. Corner HR 72	2" x 2" x 4' wood post
No. 3:	Southeast Corner	S.E. Corner HR 72	2" x 2" x 4' wood post
No. 4:	Southwest Corner	S.W. Corner HR 72	2" x 2" x 4' wood post

As erected on the ground, each corner monument is marked as described above by scribed metal tags.

The work of location consisted of making a claim map as provided in NRS 517.040. The tie from the claim block to a fixed point is depicted on the location map included with this filing.

The undersigned hereby affirms that there is no Social Security number contained in this document.

Dated this 15<sup>th</sup> day of September, 2010

SIGNATURE OF LOCATOR:

By: H. H. Tonking  
H. H. Tonking, Agent

DOC # 0215662

10/18/2010

02:41 PM

**Official Record**Recording requested By  
WHITE KNIGHT GOLD (US) INC

Eureka County - NV

Mike Rebaleati - Recorder

Fee \$22.50

Page 1 of 1

RPTT:

Recorded By FES

Book- 507 Page- 0086



0215662

**CERTIFICATE OF LOCATION  
LODE MINING CLAIM****TO ALL WHOM IT MAY CONCERN:**

The undersigned hereby certifies that he has caused to be located the  
HR 73 Lode Mining Claim in the following quarter sections(s):

<u>1/4</u>	<u>Section</u>	<u>Township</u>	<u>Range</u>	<u>Meridian</u>
NE	27	22 NORTH	50 EAST	MDB&M
NW	26	22 NORTH	50 EAST	MDB&M

In Eureka County, Nevada, on the 20TH day of July, 2010.

**RECORDER'S STAMP**

Name and mailing address of locator is: White Knight Gold (U.S.) Inc.  
1595 Meadow Wood Lane, Suite 3  
Reno, NV 89502

The Claim is approximately 1500 feet long and 600 feet wide, such that 10 feet are claimed in an East direction and 1490 feet in a West direction from the point of discovery (monument of location), at which the Notice of Location was posted, together with 300 feet on each side of the monument of location and center line of the Claim. The general course of the lode or vein is from the East to the West direction.

The number, location and markings on each corner monument are as follows:

<u>Corner</u>	<u>Location</u>	<u>Markings</u>	<u>Description</u>
No. 1:	Northwest Corner	N.W. Corner HR 73	2" x 2" x 4' wood post
No. 2:	Northeast Corner	N.E. Corner HR 73	2" x 2" x 4' wood post
No. 3:	Southeast Corner	S.E. Corner HR 73	2" x 2" x 4' wood post
No. 4:	Southwest Corner	S.W. Corner HR 73	2" x 2" x 4' wood post

As erected on the ground, each corner monument is marked as described above by scribed metal tags.

The work of location consisted of making a claim map as provided in NRS 517.040. The tie from the claim block to a fixed point is depicted on the location map included with this filing.

The undersigned hereby affirms that there is no Social Security number contained in this document.

Dated this 15<sup>th</sup> day of September, 2010

SIGNATURE OF LOCATOR:

By: H. H. Tonking  
H. H. Tonking, Agent

10/18/2010

02:41 PM

**Official Record**Recording requested By  
WHITE KNIGHT GOLD (US) INC

Eureka County - NV

Mike Rebaleati -- Recorder

Fee: \$22.50

Page 1 of 1

RPTT:

Recorded By: FES

Book- 507 Page- 0087

**CERTIFICATE OF LOCATION  
LODE MINING CLAIM****TO ALL WHOM IT MAY CONCERN:**

The undersigned hereby certifies that he has caused to be located the  
HR 74 Lode Mining Claim in the following quarter sections(s):

<u>1/4</u>	<u>Section</u>	<u>Township</u>	<u>Range</u>	<u>Meridian</u>
NW	26	22 NORTH	50 EAST	MDB&M
NE	26	22 NORTH	50 EAST	MDB&M



In Eureka County, Nevada, on the 20TH day of July, 2010.

**RECORDER'S STAMP**

Name and mailing address of locator is: White Knight Gold (U.S.) Inc.  
1595 Meadow Wood Lane, Suite 3  
Reno, NV 89502

The Claim is approximately 1500 feet long and 600 feet wide, such that 1490 feet are claimed in an East direction and 10 feet in a West direction from the point of discovery (monument of location), at which the Notice of Location was posted, together with 300 feet on each side of the monument of location and center line of the Claim. The general course of the lode or vein is from the East to the West direction.

The number, location and markings on each corner monument are as follows:

<u>Corner</u>	<u>Location</u>	<u>Markings</u>	<u>Description</u>
No. 1:	Northwest Corner	N.W. Corner HR 74	2" x 2" x 4' wood post
No. 2:	Northeast Corner	N.E. Corner HR 74	2" x 2" x 4' wood post
No. 3:	Southeast Corner	S.E. Corner HR 74	2" x 2" x 4' wood post
No. 4:	Southwest Corner	S.W. Corner HR 74	2" x 2" x 4' wood post

As erected on the ground, each corner monument is marked as described above by scribed metal tags.

The work of location consisted of making a claim map as provided in NRS 517.040. The tie from the claim block to a fixed point is depicted on the location map included with this filing.

The undersigned hereby affirms that there is no Social Security number contained in this document.

Dated this 15<sup>th</sup> day of September, 2010

SIGNATURE OF LOCATOR:

By:

*[Signature]*  
H. H. Tonking, Agent



DOC # 0215664

10/18/2010

02:41 PM

**Official Record**Recording requested By  
WHITE KNIGHT GOLD (US) INCEureka County - NV  
Mike Rebaleati - Recorder

Fee: \$22.50

Page 1 of 1

RPIT

Recorded By: FES

Book- 507

Page-

0088

**CERTIFICATE OF LOCATION  
LODE MINING CLAIM****TO ALL WHOM IT MAY CONCERN:**

The undersigned hereby certifies that he has caused to be located the  
HR 75 Lode Mining Claim in the following quarter sections(s):

<u>1/4</u>	<u>Section</u>	<u>Township</u>	<u>Range</u>	<u>Meridian</u>
NE	27	22 NORTH	50 EAST	MDB&M
NW	26	22 NORTH	50 EAST	MDB&M

In Eureka County, Nevada, on the 20TH day of July, 2010.

**RECORDER'S STAMP**

Name and mailing address of locator is: White Knight Gold (U.S.) Inc.  
1595 Meadow Wood Lane, Suite 3  
Reno, NV 89502

The Claim is approximately 1500 feet long and 600 feet wide, such that 10 feet are claimed in an East direction and 1490 feet in a West direction from the point of discovery (monument of location), at which the Notice of Location was posted, together with 300 feet on each side of the monument of location and center line of the Claim. The general course of the lode or vein is from the East to the West direction.

The number, location and markings on each corner monument are as follows:

<u>Corner</u>	<u>Location</u>	<u>Markings</u>	<u>Description</u>
No. 1:	Northwest Corner	N.W. Corner HR 75	2" x 2" x 4' wood post
No. 2:	Northeast Corner	N.E. Corner HR 75	2" x 2" x 4' wood post
No. 3:	Southeast Corner	S.E. Corner HR 75	2" x 2" x 4' wood post
No. 4:	Southwest Corner	S.W. Corner HR 75	2" x 2" x 4' wood post

As erected on the ground, each corner monument is marked as described above by scribed metal tags.

The work of location consisted of making a claim map as provided in NRS 517.040. The tie from the claim block to a fixed point is depicted on the location map included with this filing.

The undersigned hereby affirms that there is no Social Security number contained in this document.

Dated this 15<sup>th</sup> day of September, 2010

SIGNATURE OF LOCATOR:

By: H. H. Tonking  
H. H. Tonking, Agent



DOC # 0215665

10/18/2010

02:41 PM

**Official Record**Recording requested By  
WHITE KNIGHT GOLD (US) INC

Eureka County - NV

Mike Rebaleati - Recorder

Fee: \$22.50

Page 1 of 1

RPTT:

Recorded By: FES

Book- 507 Page- 0089

**CERTIFICATE OF LOCATION  
LODE MINING CLAIM****TO ALL WHOM IT MAY CONCERN:**

The undersigned hereby certifies that he has caused to be located the  
HR 76 Lode Mining Claim in the following quarter sections(s):

<u>1/4</u>	<u>Section</u>	<u>Township</u>	<u>Range</u>	<u>Meridian</u>
NW	26	22 NORTH	50 EAST	MDB&M
NE	26	22 NORTH	50 EAST	MDB&M

In Eureka County, Nevada, on the 20TH day of July, 2010.

**RECORDER'S STAMP**

Name and mailing address of locator is: White Knight Gold (U.S.) Inc.  
1595 Meadow Wood Lane, Suite 3  
Reno, NV 89502

The Claim is approximately 1500 feet long and 600 feet wide, such that 1490 feet are claimed in an East direction and 10 feet in a West direction from the point of discovery (monument of location), at which the Notice of Location was posted, together with 300 feet on each side of the monument of location and center line of the Claim. The general course of the lode or vein is from the East to the West direction.

The number, location and markings on each corner monument are as follows:

<u>Corner</u>	<u>Location</u>	<u>Markings</u>	<u>Description</u>
No. 1:	Northwest Corner	N.W. Corner HR 76	2" x 2" x 4' wood post
No. 2:	Northeast Corner	N.E. Corner HR 76	2" x 2" x 4' wood post
No. 3:	Southeast Corner	S.E. Corner HR 76	2" x 2" x 4' wood post
No. 4:	Southwest Corner	S.W. Corner HR 76	2" x 2" x 4' wood post

As erected on the ground, each corner monument is marked as described above by scribed metal tags.

The work of location consisted of making a claim map as provided in NRS 517.040. The tie from the claim block to a fixed point is depicted on the location map included with this filing.

The undersigned hereby affirms that there is no Social Security number contained in this document.

Dated this 15<sup>th</sup> day of September, 2010

SIGNATURE OF LOCATOR:

By:

H. H. Tonking, Agent



DOC # 0215666

10/18/2010

02:41 PM

**Official Record**Recording requested By  
WHITE KNIGHT GOLD (US) INC

Eureka County - NV

Mike Rebaleati - Recorder

Fee: \$22.50

Page 1 of 1

RPTT:

Recorded By: FES

Book- 507 Page- 0090



0215666

**CERTIFICATE OF LOCATION  
LODE MINING CLAIM****TO ALL WHOM IT MAY CONCERN:**

The undersigned hereby certifies that he has caused to be located the  
HR 77 Lode Mining Claim in the following quarter sections(s):

<u>1/4</u>	<u>Section</u>	<u>Township</u>	<u>Range</u>	<u>Meridian</u>
NE	27	22 NORTH	50 EAST	MDB&M
SE	27	22 NORTH	50 EAST	MDB&M
NW	26	22 NORTH	50 EAST	MDB&M
SW	26	22 NORTH	50 EAST	MDB&M

In Eureka County, Nevada, on the 20TH day of July, 2010.

**RECORDER'S STAMP**

Name and mailing address of locator is: White Knight Gold (U.S.) Inc.  
1595 Meadow Wood Lane, Suite 3  
Reno, NV 89502

The Claim is approximately 1500 feet long and 600 feet wide, such that 10 feet are claimed in an East direction and 1490 feet in a West direction from the point of discovery (monument of location), at which the Notice of Location was posted, together with 300 feet on each side of the monument of location and center line of the Claim. The general course of the lode or vein is from the East to the West direction.

The number, location and markings on each corner monument are as follows:

<u>Corner</u>	<u>Location</u>	<u>Markings</u>	<u>Description</u>
No. 1:	Northwest Corner	N.W. Corner HR 77	2" x 2" x 4' wood post
No. 2:	Northeast Corner	N.E. Corner HR 77	2" x 2" x 4' wood post
No. 3:	Southeast Corner	S.E. Corner HR 77	2" x 2" x 4' wood post
No. 4:	Southwest Corner	S.W. Corner HR 77	2" x 2" x 4' wood post


As erected on the ground, each corner monument is marked as described above by scribed metal tags.

The work of location consisted of making a claim map as provided in NRS 517.040. The tie from the claim block to a fixed point is depicted on the location map included with this filing.

The undersigned hereby affirms that there is no Social Security number contained in this document.

Dated this 15<sup>th</sup> day of September, 2010

SIGNATURE OF LOCATOR:

By:   
H. H. Tonking, Agent

DOC # 0215667

10/18/2010

02:41 PM

**Official Record**Recording requested By  
WHITE KNIGHT GOLD (US) INC

Eureka County - NV

Mike Rebaleati - Recorder

Fee: \$22.50

Page 1 of 1

RPTT:

Recorded By: FES

Book- 507 Page- 0091

**CERTIFICATE OF LOCATION  
LODE MINING CLAIM****TO ALL WHOM IT MAY CONCERN:**

The undersigned hereby certifies that he has caused to be located the  
HR 78 Lode Mining Claim in the following quarter sections(s):

<u>1/4</u>	<u>Section</u>	<u>Township</u>	<u>Range</u>	<u>Meridian</u>
NW	26	22 NORTH	50 EAST	MDB&M
NE	26	22 NORTH	50 EAST	MDB&M
SW	26	22 NORTH	50 EAST	MDB&M
SE	26	22 NORTH	50 EAST	MDB&M



0215667

In Eureka County, Nevada, on the 20TH day of July, 2010.

**RECORDER'S STAMP**

Name and mailing address of locator is: White Knight Gold (U.S.) Inc.  
1595 Meadow Wood Lane, Suite 3  
Reno, NV 89502

The Claim is approximately 1500 feet long and 600 feet wide, such that 1490 feet are claimed in an East direction and 10 feet in a West direction from the point of discovery (monument of location), at which the Notice of Location was posted, together with 300 feet on each side of the monument of location and center line of the Claim. The general course of the lode or vein is from the East to the West direction.

The number, location and markings on each corner monument are as follows:

<u>Corner</u>	<u>Location</u>	<u>Markings</u>	<u>Description</u>
No. 1:	Northwest Corner	N.W. Corner HR 78	2" x 2" x 4' wood post
No. 2:	Northeast Corner	N.E. Corner HR 78	2" x 2" x 4' wood post
No. 3:	Southeast Corner	S.E. Corner HR 78	2" x 2" x 4' wood post
No. 4:	Southwest Corner	S.W. Corner HR 78	2" x 2" x 4' wood post

As erected on the ground, each corner monument is marked as described above by scribed metal tags.

The work of location consisted of making a claim map as provided in NRS 517.040. The tie from the claim block to a fixed point is depicted on the location map included with this filing.

The undersigned hereby affirms that there is no Social Security number contained in this document.

Dated this 15<sup>th</sup> day of September, 2010

SIGNATURE OF LOCATOR:

By:

H. H. Tonking, Agent

DOC # 0215668

10/18/2010

02:41 PM

**Official Record**Recording requested By  
WHITE KNIGHT GOLD (US) INCEureka County - NV  
Mike Rebaleati - Recorder

Fee: \$22.50

Page 1 of 1

RPTT:

Recorded By: FES

Book- 507 Page- 0092

**CERTIFICATE OF LOCATION  
LODE MINING CLAIM****TO ALL WHOM IT MAY CONCERN:**

The undersigned hereby certifies that he has caused to be located the  
HR 79 Lode Mining Claim in the following quarter sections(s):



<u>1/4</u>	<u>Section</u>	<u>Township</u>	<u>Range</u>	<u>Meridian</u>
SE	27	22 NORTH	50 EAST	MDB&M
SW	26	22 NORTH	50 EAST	MDB&M

In Eureka County, Nevada, on the 20TH day of July, 2010.

**RECORDER'S STAMP**

Name and mailing address of locator is: White Knight Gold (U.S.) Inc.  
1595 Meadow Wood Lane, Suite 3  
Reno, NV 89502

The Claim is approximately 1500 feet long and 600 feet wide, such that 10 feet are claimed in an East direction and 1490 feet in a West direction from the point of discovery (monument of location), at which the Notice of Location was posted, together with 300 feet on each side of the monument of location and center line of the Claim. The general course of the lode or vein is from the East to the West direction.

The number, location and markings on each corner monument are as follows:

<u>Corner</u>	<u>Location</u>	<u>Markings</u>	<u>Description</u>
No. 1:	Northwest Corner	N.W. Corner HR 79	2" x 2" x 4' wood post
No. 2:	Northeast Corner	N.E. Corner HR 79	2" x 2" x 4' wood post
No. 3:	Southeast Corner	S.E. Corner HR 79	2" x 2" x 4' wood post
No. 4:	Southwest Corner	S.W. Corner HR 79	2" x 2" x 4' wood post


As erected on the ground, each corner monument is marked as described above by scribed metal tags.

The work of location consisted of making a claim map as provided in NRS 517.040. The tie from the claim block to a fixed point is depicted on the location map included with this filing.

The undersigned hereby affirms that there is no Social Security number contained in this document.

Dated this 15<sup>th</sup> day of September, 2010

SIGNATURE OF LOCATOR:

By:   
H. H. Tonking, Agent

DOC # 0215669

10/18/2010

02:41 PM

**Official Record**Recording requested By  
WHITE KNIGHT GOLD (US) INCEureka County - NV  
Mike Rebaleati - Recorder

Fee: \$22.50

Page 1 of 1

RPTT:

Recorded By: FES

Book- 507 Page- 0093

**CERTIFICATE OF LOCATION  
LODE MINING CLAIM****TO ALL WHOM IT MAY CONCERN:**

The undersigned hereby certifies that he has caused to be located the  
HR 80 Lode Mining Claim in the following quarter sections(s):



<u>1/4</u>	<u>Section</u>	<u>Township</u>	<u>Range</u>	<u>Meridian</u>
SW	26	22 NORTH	50 EAST	MDB&M
SE	26	22 NORTH	50 EAST	MDB&M

In Eureka County, Nevada, on the 20TH day of July, 2010.

**RECORDER'S STAMP**

Name and mailing address of locator is: White Knight Gold (U.S.) Inc.  
1595 Meadow Wood Lane, Suite 3  
Reno, NV 89502

The Claim is approximately 1500 feet long and 600 feet wide, such that 1490 feet are claimed in an East direction and 10 feet in a West direction from the point of discovery (monument of location), at which the Notice of Location was posted, together with 300 feet on each side of the monument of location and center line of the Claim. The general course of the lode or vein is from the East to the West direction.

The number, location and markings on each corner monument are as follows:

<u>Corner</u>	<u>Location</u>	<u>Markings</u>	<u>Description</u>
No. 1:	Northwest Corner	N.W. Corner HR 80	2" x 2" x 4' wood post
No. 2:	Northeast Corner	N.E. Corner HR 80	2" x 2" x 4' wood post
No. 3:	Southeast Corner	S.E. Corner HR 80	2" x 2" x 4' wood post
No. 4:	Southwest Corner	S.W. Corner HR 80	2" x 2" x 4' wood post


As erected on the ground, each corner monument is marked as described above by scribed metal tags.

The work of location consisted of making a claim map as provided in NRS 517.040. The tie from the claim block to a fixed point is depicted on the location map included with this filing.

The undersigned hereby affirms that there is no Social Security number contained in this document.

Dated this 15<sup>th</sup> day of September, 2010

SIGNATURE OF LOCATOR:

By:   
H. H. Tonking, Agent

DOC # 0215670

10/18/2010 02:41 PM

**Official Record**Recording requested By  
WHITE KNIGHT GOLD (US) INC

Eureka County - NV

Mike Rebaleati - Recorder

Fee: \$22.50

Page 1 of 1

RPTT:

Recorded By: FES

Book- 507 Page- 0094

**CERTIFICATE OF LOCATION  
LODE MINING CLAIM****TO ALL WHOM IT MAY CONCERN:**

The undersigned hereby certifies that he has caused to be located the  
HR 81 Lode Mining Claim in the following quarter sections(s):



<u>1/4</u>	<u>Section</u>	<u>Township</u>	<u>Range</u>	<u>Meridian</u>
SE	27	22 NORTH	50 EAST	MDB&M
SW	26	22 NORTH	50 EAST	MDB&M

In Eureka County, Nevada, on the 20TH day of July, 2010.

**RECORDER'S STAMP**

Name and mailing address of locator is: White Knight Gold (U.S.) Inc.  
1595 Meadow Wood Lane, Suite 3  
Reno, NV 89502

The Claim is approximately 1500 feet long and 300 feet wide, such that 10 feet are claimed in an East direction and 1490 feet in a West direction from the point of discovery (monument of location), at which the Notice of Location was posted, together with 150 feet on each side of the monument of location and center line of the Claim. The general course of the lode or vein is from the East to the West direction.

The number, location and markings on each corner monument are as follows:

<u>Corner</u>	<u>Location</u>	<u>Markings</u>	<u>Description</u>
No. 1:	Northwest Corner	N.W. Corner HR 81	2" x 2" x 4' wood post
No. 2:	Northeast Corner	N.E. Corner HR 81	2" x 2" x 4' wood post
No. 3:	Southeast Corner	S.E. Corner HR 81	2" x 2" x 4' wood post
No. 4:	Southwest Corner	S.W. Corner HR 81	2" x 2" x 4' wood post


As erected on the ground, each corner monument is marked as described above by scribed metal tags.

The work of location consisted of making a claim map as provided in NRS 517.040. The tie from the claim block to a fixed point is depicted on the location map included with this filing.

The undersigned hereby affirms that there is no Social Security number contained in this document.

Dated this 15<sup>th</sup> day of September, 2010

SIGNATURE OF LOCATOR:

By:   
H. H. Tonking, Agent



DOC # 0215671

10/19/2010

02:41 PM

**Official Record**Recording requested By  
WHITE KNIGHT GOLD (US) INC

Eureka County - NV

Mike Rebaleati - Recorder

Fee: \$22.50

Page 1 of 1

RPTT:

Recorded By: FES

Book- 507 Page- 0095

**CERTIFICATE OF LOCATION  
LODE MINING CLAIM****TO ALL WHOM IT MAY CONCERN:**

The undersigned hereby certifies that he has caused to be located the  
HR 82 Lode Mining Claim in the following quarter sections(s):

<u>1/4</u>	<u>Section</u>	<u>Township</u>	<u>Range</u>	<u>Meridian</u>
SE	26	22 NORTH	50 EAST	MDB&M
SW	26	22 NORTH	50 EAST	MDB&M



0215671

In Eureka County, Nevada, on the 22ND day of July, 2010.

**RECORDER'S STAMP**

Name and mailing address of locator is: White Knight Gold (U.S.) Inc.  
1595 Meadow Wood Lane, Suite 3  
Reno, NV 89502

The Claim is approximately 1500 feet long and 600 feet wide, such that 10 feet are claimed in an East direction and 1490 feet in a West direction from the point of discovery (monument of location), at which the Notice of Location was posted, together with 300 feet on each side of the monument of location and center line of the Claim. The general course of the lode or vein is from the East to the West direction.

The number, location and markings on each corner monument are as follows:

<u>Corner</u>	<u>Location</u>	<u>Markings</u>	<u>Description</u>
No. 1:	Northwest Corner	N.W. Corner HR 82	2" x 2" x 4' wood post
No. 2:	Northeast Corner	N.E. Corner HR 82	2" x 2" x 4' wood post
No. 3:	Southeast Corner	S.E. Corner HR 82	2" x 2" x 4' wood post
No. 4:	Southwest Corner	S.W. Corner HR 82	2" x 2" x 4' wood post

As erected on the ground, each corner monument is marked as described above by scribed metal tags.

The work of location consisted of making a claim map as provided in NRS 517.040. The tie from the claim block to a fixed point is depicted on the location map included with this filing.

The undersigned hereby affirms that there is no Social Security number contained in this document.

Dated this 15<sup>th</sup> day of September, 2010

SIGNATURE OF LOCATOR:

By: H. H. Tonking, Agent

DOC # 0215672

10/18/2010

02:41 PM

**Official Record**Recording requested By  
WHITE KNIGHT GOLD (US) INC

Eureka County - NV

Mike Rebaleati - Recorder

Fee: \$22.50

Page 1 of 1

RPTT:

Recorded By: FES

Book- 507 Page- 0096

**CERTIFICATE OF LOCATION  
LODE MINING CLAIM****TO ALL WHOM IT MAY CONCERN:**

The undersigned hereby certifies that he has caused to be located the  
HR 83 Lode Mining Claim in the following quarter sections(s):



<u>1/4</u>	<u>Section</u>	<u>Township</u>	<u>Range</u>	<u>Meridian</u>
SW	26	22 NORTH	50 EAST	MDB&M
SE	26	22 NORTH	50 EAST	MDB&M

In Eureka County, Nevada, on the 22ND day of July, 2010.

**RECORDER'S STAMP**

Name and mailing address of locator is: White Knight Gold (U.S.) Inc.  
1595 Meadow Wood Lane, Suite 3  
Reno, NV 89502

The Claim is approximately 1500 feet long and 600 feet wide, such that 10 feet are claimed in an East direction and 1490 feet in a West direction from the point of discovery (monument of location), at which the Notice of Location was posted, together with 300 feet on each side of the monument of location and center line of the Claim. The general course of the lode or vein is from the East to the West direction.

The number, location and markings on each corner monument are as follows:

<u>Corner</u>	<u>Location</u>	<u>Markings</u>	<u>Description</u>
No. 1:	Northwest Corner	N.W. Corner HR 83	2" x 2" x 4' wood post
No. 2:	Northeast Corner	N.E. Corner HR 83	2" x 2" x 4' wood post
No. 3:	Southeast Corner	S.E. Corner HR 83	2" x 2" x 4' wood post
No. 4:	Southwest Corner	S.W. Corner HR 83	2" x 2" x 4' wood post

As erected on the ground, each corner monument is marked as described above by scribed metal tags.

The work of location consisted of making a claim map as provided in NRS 517.040. The tie from the claim block to a fixed point is depicted on the location map included with this filing.

The undersigned hereby affirms that there is no Social Security number contained in this document.

Dated this 15<sup>th</sup> day of September, 2010

SIGNATURE OF LOCATOR:

By:

H. H. Tonking, Agent

10/18/2010

02:41 PM

**Official Record**Recording requested By  
WHITE KNIGHT GOLD (US) INC

Eureka County - NV

Mike Rebaleati - Recorder

Fee: \$22.50

Page 1 of 1

RPTT:

Recorded By: FES

Book- 507 Page- 0097

**CERTIFICATE OF LOCATION  
LODE MINING CLAIM****TO ALL WHOM IT MAY CONCERN:**

The undersigned hereby certifies that he has caused to be located the  
HR 84 Lode Mining Claim in the following quarter sections(s):

<u>1/4</u>	<u>Section</u>	<u>Township</u>	<u>Range</u>	<u>Meridian</u>
SW	26	22 NORTH	50 EAST	MDB&M
SE	26	22 NORTH	50 EAST	MDB&M



In Eureka County, Nevada, on the 22ND day of July, 2010.

**RECORDER'S STAMP**

Name and mailing address of locator is: White Knight Gold (U.S.) Inc.  
1595 Meadow Wood Lane, Suite 3  
Reno, NV 89502

The Claim is approximately 1500 feet long and 600 feet wide, such that 10 feet are claimed in an East direction and 1490 feet in a West direction from the point of discovery (monument of location), at which the Notice of Location was posted, together with 300 feet on each side of the monument of location and center line of the Claim. The general course of the lode or vein is from the East to the West direction.

The number, location and markings on each corner monument are as follows:

<u>Corner</u>	<u>Location</u>	<u>Markings</u>	<u>Description</u>
No. 1:	Northwest Corner	N.W. Corner HR 84	2" x 2" x 4' wood post
No. 2:	Northeast Corner	N.E. Corner HR 84	2" x 2" x 4' wood post
No. 3:	Southeast Corner	S.E. Corner HR 84	2" x 2" x 4' wood post
No. 4:	Southwest Corner	S.W. Corner HR 84	2" x 2" x 4' wood post

As erected on the ground, each corner monument is marked as described above by scribed metal tags.

The work of location consisted of making a claim map as provided in NRS 517.040. The tie from the claim block to a fixed point is depicted on the location map included with this filing.

The undersigned hereby affirms that there is no Social Security number contained in this document.

Dated this 15<sup>th</sup> day of September, 2010

SIGNATURE OF LOCATOR:

By:

H. H. Tonking, Agent