

**CERTIFICATE OF LOCATION**  
**LODE MINING CLAIM**

The undersigned affirms that this document contains no Social Security numbers.

**TO ALL WHOM IT MAY CONCERN:**

The undersigned hereby certifies that he has caused to be located the SWS 73 Lode Mining Claim in the following quarter section(s): SE, SW ¼ of Section 25, Township 19 North, Range 52 East, M.D.B.&M. in Eureka County, Nevada, on the 10<sup>TH</sup> day of September 2010.

Name and mailing of locator is:

Cordex Exploration Company  
573 E. Second Street  
Reno, Nevada 89502

The claim is approximately 1500 feet long and 600 feet wide, such that 20 feet are claimed in a Southeasterly direction and 1480 feet in a Northwesterly direction from the point of discovery (monument of location), at which the Notice of Location was posted, together with 300 feet on each side of the monument of location and center line of the claim. The general course of the lode or vein is from the Northwest to the Southeast direction.

The number, location and markings on each boundary or corner monument is as follows:


<u>Location</u>	<u>Markings</u>	<u>Description</u>
<b>No. 1:</b> SW Corner	SW COR.	2"x 2"x 4' wooden post
<b>No. 2:</b> NW Corner	NW COR.	2"x 2"x 4' wooden post
<b>No. 3:</b> NE Corner	NE COR.	Cor. 3 is common with SE corner of existing SWS 18 claim 2"x 2"x 4' wooden post;
<b>No. 4:</b> SE Corner	SE COR.	2"x 2"x 4' wooden post

As erected in the ground, each monument is marked as described above by a 2"x2"x4' wooden post with metal tag.

The work of location consisted of making a claim map as provided in N.R.S. 517-040.

Dated this 20<sup>th</sup> day of October, 2010.

SIGNATURE OF LOCATOR:



Jennifer Taelour  
Agent for Cordex Exploration Company



0215733

**Official Record**

Recording requested By  
CORDEX EXPLORATION CO

**Eureka County - NV**  
**Mike Rebaleati - Recorder**

Fee: \$22.50

Page 1 of 1

RPTT:

Recorded By: FES

Book- 507 Page- 0242



0215734

**CERTIFICATE OF LOCATION**  
**LODE MINING CLAIM**

The undersigned affirms that this document contains no Social Security numbers.

**TO ALL WHOM IT MAY CONCERN:**

The undersigned hereby certifies that he has caused to be located the SWS 74, Lode Mining Claim in the following quarter section(s): SE, SW 1/4 of Section 25, and the NE 1/4 of Section 36, Township 19 North, Range 52 East, M.D.B.&M. in Eureka County, Nevada, on the 10<sup>th</sup> day of September 2010.

Name and mailing of locator is:

Cordex Exploration Company  
573 E. Second Street  
Reno, Nevada 89502

The claim is approximately 1500 feet long and 600 feet wide, such that 1480 feet are claimed in a Southeasterly direction and 20 feet in a Northwesterly direction from the point of discovery (monument of location), at which the Notice of Location was posted, together with 300 feet on each side of the monument of location and center line of the claim. The general course of the lode or vein is from the Northwest to the Southeast direction.

The number, location and markings on each boundary or corner monument is as follows:

<u>Location</u>	<u>Markings</u>	<u>Description</u>
<b>No. 1:</b> NE Corner	NE COR.	2"x 2"x 4' wooden post
<b>No. 2:</b> SE Corner	SE COR.	2"x 2"x 4' wooden post
<b>No. 3:</b> SW Corner	SW COR.	2"x 2"x 4' wooden post
<b>No. 4:</b> NW Corner	NW COR.	2"x 2"x 4' wooden post; Corner 4 is common with Corner 1 of SWS 73

As erected in the ground, each monument is marked as described above by a 2"x2"x4' wooden post with metal tag.

The work of location consisted of making a claim map as provided in N.R.S. 517-040.

Dated this 20<sup>th</sup> day of October, 2010.

SIGNATURE OF LOCATOR:

Jennifer Taelour  
Agent for Cordex Exploration Company

**Official Record**

Recording requested By  
CORDEX EXPLORATION CO

Eureka County - NV  
Mike Rebaleati - Recorder

Fee: \$22.50

Page 1 of 1

RPTT:

Recorded By: FES

Book- 507 Page- 0243



**CERTIFICATE OF LOCATION**  
**LODE MINING CLAIM**

The undersigned affirms that this document contains no Social Security numbers.

**TO ALL WHOM IT MAY CONCERN:**

The undersigned hereby certifies that he has caused to be located the SWS 75 Lode Mining Claim in the following quarter section(s): SW 1/4 of Section 25, and the NW 1/4 of Section 36, Township 19 North, Range 52 East, M.D.B.&M. in Eureka County, Nevada, on the 10<sup>TH</sup> day of September 2010.

Name and mailing of locator is:

Cordex Exploration Company  
573 E. Second Street  
Reno, Nevada 89502

The claim is approximately 1500 feet long and 600 feet wide, such that 20 feet are claimed in a Southeasterly direction and 1480 feet in a Northwesterly direction from the point of discovery (monument of location), at which the Notice of Location was posted, together with 300 feet on each side of the monument of location and center line of the claim. The general course of the lode or vein is from the Northwest to the Southeast direction.

The number, location and markings on each boundary or corner monument is as follows:

<u>Location</u>	<u>Markings</u>	<u>Description</u>
No. 1: SW Corner	SW COR.	2"x 2"x 4' wooden post
No. 2: NW Corner	NW COR.	2"x 2"x 4' wooden post
No. 3: NE Corner	NE COR.	2"x 2"x 4' wooden post; Cor. 3 is common with Cor. 2 of SWS 73
No. 4: SE Corner	SE COR.	2"x 2"x 4' wooden post

As erected in the ground, each monument is marked as described above by a 2"x2"x4' wooden post with metal tag.

The work of location consisted of making a claim map as provided in N.R.S. 517-040.

Dated this 20<sup>th</sup> day of October, 2010.

SIGNATURE OF LOCATOR:

  
\_\_\_\_\_  
Jennifer Taelour  
Agent for Cordex Exploration Company

**Official Record**

Recording requested By  
CORDEX EXPLORATION CO

Eureka County - NV  
Mike Rebaleati - Recorder

Fee: \$22.50 Page 1 of 1  
RPTT: Recorded By: FES  
Book- 507 Page- 0244

**CERTIFICATE OF LOCATION**  
**LODE MINING CLAIM**

The undersigned affirms that this document contains no Social Security numbers.

**TO ALL WHOM IT MAY CONCERN:**

The undersigned hereby certifies that he has caused to be located the SWS 76 Lode Mining Claim in the following quarter section(s): SW 1/4 of Section 25, and the NE, NW 1/4 of Section 36, Township 19 North, Range 52 East, M.D.B.&M. in Eureka County, Nevada, on the 10<sup>TH</sup> day of September 2010.

Name and mailing of locator is:

Cordex Exploration Company  
573 E. Second Street  
Reno, Nevada 89502



The claim is approximately 1500 feet long and 600 feet wide, such that 1480 feet are claimed in a Southeasterly direction and 20 feet in a Northwesterly direction from the point of discovery (monument of location), at which the Notice of Location was posted, together with 300 feet on each side of the monument of location and center line of the claim. The general course of the lode or vein is from the Northwest to the Southeast direction.

The number, location and markings on each boundary or corner monument is as follows:

<u>Location</u>	<u>Markings</u>	<u>Description</u>
<b>No. 1:</b> NE Corner	NE COR.	2"x 2"x 4' wooden post
<b>No. 2:</b> SE Corner	SE COR.	2"x 2"x 4' wooden post
<b>No. 3:</b> SW Corner	SW COR.	2"x 2"x 4' wooden post
<b>No. 4:</b> NW Corner	NW COR.	Corner 4 is common with Corner 1 of 2"x 2"x 4' wooden post; SWS 75

As erected in the ground, each monument is marked as described above by a 2"x2"x4' wooden post with metal tag.

The work of location consisted of making a claim map as provided in N.R.S. 517-040.

Dated this 20<sup>th</sup> day of October, 2010.

SIGNATURE OF LOCATOR:

Jennifer Taelour  
Agent for Cordex Exploration Company

Official Record

Recording requested By  
CORDEX EXPLORATION CO

Eureka County - NV

Mike Rebaleati - Recorder

Fee \$22.50

Page 1 of 1

RPTT:

Recorded By FES

Book- 507 Page- 0245



**CERTIFICATE OF LOCATION  
LODE MINING CLAIM**

The undersigned affirms that this document contains no Social Security numbers.

**TO ALL WHOM IT MAY CONCERN:**

The undersigned hereby certifies that he has caused to be located the SWS 77 Lode Mining Claim in the following quarter section(s): SW 1/4 of Section 25, and the NW 1/4 of Section 36, Township 19 North, Range 52 East, M.D.B.&M. in Eureka County, Nevada, on the 10<sup>TH</sup> day of September, 2010.

Name and mailing of locator is:

Cordex Exploration Company  
573 E. Second Street  
Reno, Nevada 89502

The claim is approximately 1500 feet long and 600 feet wide, such that 20 feet are claimed in a Southeasterly direction and 1480 feet in a Northwesterly direction from the point of discovery (monument of location), at which the Notice of Location was posted, together with 300 feet on each side of the monument of location and center line of the claim. The general course of the lode or vein is from the Northwest to the Southeast direction.

The number, location and markings on each boundary or corner monument is as follows:

<u>Location</u>	<u>Markings</u>	<u>Description</u>
No. 1: SW Corner	SW COR.	2"x 2"x 4' wooden post
No. 2: NW Corner	NW COR.	2"x 2"x 4' wooden post
No. 3: NE Corner	NE COR.	2"x 2"x 4' wooden post; Cor. 3 is common with Cor. 2 of SWS 75
No. 4: SE Corner	SE COR.	2"x 2"x 4' wooden post

As erected in the ground, each monument is marked as described above by a 2"x2"x4' wooden post with metal tag.

The work of location consisted of making a claim map as provided in N.R.S. 517-040.

Dated this 20<sup>th</sup> day of October, 2010.

SIGNATURE OF LOCATOR:

Jennifer Taelour  
Agent for Cordex Exploration Company



**CERTIFICATE OF LOCATION  
LODE MINING CLAIM**

The undersigned affirms that this document contains no Social Security numbers.

**TO ALL WHOM IT MAY CONCERN:**

The undersigned hereby certifies that he has caused to be located the SWS 78 Lode Mining Claim in the following quarter section(s): NE, NW ¼ of Section 36, Township 19 North, Range 52 East, M.D.B.&M. in Eureka County, Nevada, on the 10<sup>TH</sup> day of September, 2010.

Name and mailing of locator is:

Cordex Exploration Company  
573 E. Second Street  
Reno, Nevada 89502

The claim is approximately 1500 feet long and 600 feet wide, such that 1480 feet are claimed in a Southeasterly direction and 20 feet in a Northwesterly direction from the point of discovery (monument of location), at which the Notice of Location was posted, together with 300 feet on each side of the monument of location and center line of the claim. The general course of the lode or vein is from the Northwest to the Southeast direction.

The number, location and markings on each boundary or corner monument is as follows:

<u>Location</u>	<u>Markings</u>	<u>Description</u>
<b>No. 1:</b> NE Corner	NE COR.	2"x 2"x 4' wooden post
<b>No. 2:</b> SE Corner	SE COR.	2"x 2"x 4' wooden post
<b>No. 3:</b> SW Corner	SW COR.	2"x 2"x 4' wooden post
<b>No. 4:</b> NW Corner	NW COR.	2"x 2"x 4' wooden post; Corner 4 is common with Corner 1 of SWS 77

As erected in the ground, each monument is marked as described above by a 2"x2"x4' wooden post with metal tag.

The work of location consisted of making a claim map as provided in N.R.S. 517-040.

Dated this 20<sup>th</sup> day of October, 2010.

SIGNATURE OF LOCATOR:

Jennifer Taelour  
Agent for Cordex Exploration Company



0215739

**CERTIFICATE OF LOCATION**  
**LODE MINING CLAIM**

The undersigned affirms that this document contains no Social Security numbers.

**TO ALL WHOM IT MAY CONCERN:**

The undersigned hereby certifies that he has caused to be located the SWS 79 Lode Mining Claim in the following quarter section(s): SW ¼ of Section 25, the SE ¼ of Section 26, and the NW ¼ of Section 36, Township 19 North, Range 52 East, M.D.B.&M. in Eureka County, Nevada, on the 10<sup>TH</sup> day of September 2010.

Name and mailing of locator is:

Cordex Exploration Company  
573 E. Second Street  
Reno, Nevada 89502

The claim is approximately 1500 feet long and 600 feet wide, such that 20 feet are claimed in a Southeasterly direction and 1480 feet in a Northwesterly direction from the point of discovery (monument of location), at which the Notice of Location was posted, together with 300 feet on each side of the monument of location and center line of the claim. The general course of the lode or vein is from the Northwest to the Southeast direction.

The number, location and markings on each boundary or corner monument is as follows:

<u>Location</u>	<u>Markings</u>	<u>Description</u>
<b>No. 1:</b> SW Corner	SW COR.	2"x 2"x 4' wooden post
<b>No. 2:</b> NW Corner	NW COR.	2"x 2"x 4' wooden post
<b>No. 3:</b> NE Corner	NE COR.	2"x 2"x 4' wooden post; Cor. 3 is common with Cor. 2 of SWS 77
<b>No. 4:</b> SE Corner	SE COR.	2"x 2"x 4' wooden post

As erected in the ground, each monument is marked as described above by a 2"x2"x4' wooden post with metal tag.

The work of location consisted of making a claim map as provided in N.R.S. 517-040.

Dated this 20<sup>th</sup> day of October, 2010.

SIGNATURE OF LOCATOR:

Jennifer Taelour  
Agent for Cordex Exploration Company



0215740

**CERTIFICATE OF LOCATION**  
**LODE MINING CLAIM**

The undersigned affirms that this document contains no Social Security numbers.

**TO ALL WHOM IT MAY CONCERN:**

The undersigned hereby certifies that he has caused to be located the SWS 80 Lode Mining Claim in the following quarter section(s): NW ¼ of Section 36, Township 19 North, Range 52 East, M.D.B.&M. in Eureka County, Nevada, on the 10<sup>TH</sup> day of September 2010.

Name and mailing of locator is:

Cordex Exploration Company  
573 E. Second Street  
Reno, Nevada 89502

The claim is approximately 1500 feet long and 600 feet wide, such that 1480 feet are claimed in a Southeasterly direction and 20 feet in a Northwesterly direction from the point of discovery (monument of location), at which the Notice of Location was posted, together with 300 feet on each side of the monument of location and center line of the claim. The general course of the lode or vein is from the Northwest to the Southeast direction.

The number, location and markings on each boundary or corner monument is as follows:

<u>Location</u>	<u>Markings</u>	<u>Description</u>
<b>No. 1:</b> NE Corner	NE COR.	2"x 2"x 4' wooden post
<b>No. 2:</b> SE Corner	SE COR.	2"x 2"x 4' wooden post
<b>No. 3:</b> SW Corner	SW COR.	2"x 2"x 4' wooden post
<b>No. 4:</b> NW Corner	NW COR.	2"x 2"x 4' wooden post; Corner 4 is common with Corner 1 of SWS 79

As erected in the ground, each monument is marked as described above by a 2"x2"x4' wooden post with metal tag.

The work of location consisted of making a claim map as provided in N.R.S. 517-040.

Dated this 20<sup>th</sup> day of October, 2010.

SIGNATURE OF LOCATOR:

Jennifer Taelour  
Agent for Cordex Exploration Company



**Official Record**

Recording requested By  
CORDEX EXPLORATION CO

Eureka County - NV  
Mike Rebaleati - Recorder

Fee: \$22.50

Page 1 of 1

RPTT:

Recorded By: FES

Book- 507 Page- 0249



**CERTIFICATE OF LOCATION**  
**LODE MINING CLAIM**

The undersigned affirms that this document contains no Social Security numbers.

**TO ALL WHOM IT MAY CONCERN:**

The undersigned hereby certifies that he has caused to be located the SWS 81 Lode Mining Claim in the following quarter section(s): SW ¼ of Section 25, the SE ¼ of Section 26, the NE ¼ of Section 35, and the NW ¼ of Section 36, Township 19 North, Range 52 East, M.D.B.&M. in Eureka County, Nevada, on the 10<sup>TH</sup> day of September, 2010.

Name and mailing of locator is:

Cordex Exploration Company  
573 E. Second Street  
Reno, Nevada 89502

The claim is approximately 1500 feet long and 600 feet wide, such that 20 feet are claimed in a Southeasterly direction and 1480 feet in a Northwesterly direction from the point of discovery (monument of location), at which the Notice of Location was posted, together with 300 feet on each side of the monument of location and center line of the claim. The general course of the lode or vein is from the Northwest to the Southeast direction.

The number, location and markings on each boundary or corner monument is as follows:

<u>Location</u>	<u>Markings</u>	<u>Description</u>
No. 1: SW Corner	SW COR.	2"x 2"x 4' wooden post
No. 2: NW Corner	NW COR.	2"x 2"x 4' wooden post
No. 3: NE Corner	NE COR.	2"x 2"x 4' wooden post; Cor. 3 is common with Cor. 2 of SWS 79
No. 4: SE Corner	SE COR.	2"x 2"x 4' wooden post

As erected in the ground, each monument is marked as described above by a 2"x2"x4' wooden post with metal tag.

The work of location consisted of making a claim map as provided in N.R.S. 517-040.

Dated this 20<sup>th</sup> day of October, 2010.

SIGNATURE OF LOCATOR:

Jennifer Taelour  
Agent for Cordex Exploration Company

DOC # 0215742

10/25/2010

09:52 AM

**Official Record**

Recording requested By  
CORDEX EXPLORATION CO

Eureka County - NV

Mike Rebaleati - Recorder

Fee: \$22.50

Page 1 of 1

RPTT:

Recorded By: FES

Book- 507 Page- 0250



0215742

**CERTIFICATE OF LOCATION**  
**LODE MINING CLAIM**

The undersigned affirms that this document contains no Social Security numbers.

**TO ALL WHOM IT MAY CONCERN:**

The undersigned hereby certifies that he has caused to be located the SWS 82 Lode Mining Claim in the following quarter section(s): NW ¼ of Section 36, Township 19 North, Range 52 East, M.D.B.&M. in Eureka County, Nevada, on the 10<sup>TH</sup> day of September 2010.

Name and mailing of locator is:

Cordex Exploration Company  
573 E. Second Street  
Reno, Nevada 89502

The claim is approximately 1500 feet long and 600 feet wide, such that 1480 feet are claimed in a Southeasterly direction and 20 feet in a Northwesterly direction from the point of discovery (monument of location), at which the Notice of Location was posted, together with 300 feet on each side of the monument of location and center line of the claim. The general course of the lode or vein is from the Northwest to the Southeast direction.

The number, location and markings on each boundary or corner monument is as follows:

<u>Location</u>	<u>Markings</u>	<u>Description</u>
<b>No. 1:</b> NE Corner	NE COR.	2"x 2"x 4' wooden post
<b>No. 2:</b> SE Corner	SE COR.	2"x 2"x 4' wooden post
<b>No. 3:</b> SW Corner	SW COR.	2"x 2"x 4' wooden post
<b>No. 4:</b> NW Corner	NW COR.	Corner 4 is common with Corner 1 of 2"x 2"x 4' wooden post, SWS 81

As erected in the ground, each monument is marked as described above by a 2"x2"x4' wooden post with metal tag.

The work of location consisted of making a claim map as provided in N.R.S. 517-040.

Dated this 20<sup>th</sup> day of October, 2010.

SIGNATURE OF LOCATOR:

Jennifer Taelour  
Agent for Cordex Exploration Company

**Official Record**

Recording requested By  
CORDEX EXPLORATION CO

Eureka County - NV  
Mike Rebaleati - Recorder

Fee: \$22.50 Page 1 of 1  
RPTT: Recorded By: FES  
Book- 507 Page- 0251



**CERTIFICATE OF LOCATION**  
**LODE MINING CLAIM**

The undersigned affirms that this document contains no Social Security numbers.

**TO ALL WHOM IT MAY CONCERN:**

The undersigned hereby certifies that he has caused to be located the SWS 83 Lode Mining Claim in the following quarter section(s): NE 1/4 of Section 35, and the NW 1/4 of Section 36, Township 19 North, Range 52 East, M.D.B.&M. in Eureka County, Nevada, on the 10<sup>TH</sup> day of September, 2010.

Name and mailing of locator is:

Cordex Exploration Company  
573 E. Second Street  
Reno, Nevada 89502

The claim is approximately 1500 feet long and 600 feet wide, such that 20 feet are claimed in a Southeasterly direction and 1480 feet in a Northwesterly direction from the point of discovery (monument of location), at which the Notice of Location was posted, together with 300 feet on each side of the monument of location and center line of the claim. The general course of the lode or vein is from the Northwest to the Southeast direction.

The number, location and markings on each boundary or corner monument is as follows:

<u>Location</u>	<u>Markings</u>	<u>Description</u>
No. 1: SW Corner	SW COR.	2"x 2"x 4' wooden post
No. 2: NW Corner	NW COR.	2"x 2"x 4' wooden post
No. 3: NE Corner	NE COR.	2"x 2"x 4' wooden post; Cor. 3 is common with Cor. 2 of SWS 81
No. 4: SE Corner	SE COR.	2"x 2"x 4' wooden post

As erected in the ground, each monument is marked as described above by a 2"x2"x4' wooden post with metal tag.

The work of location consisted of making a claim map as provided in N.R.S. 517-040.

Dated this 20<sup>th</sup> day of October, 2010.

SIGNATURE OF LOCATOR:

Jennifer Taelour  
Agent for Cordex Exploration Company

**CERTIFICATE OF LOCATION**  
**LODE MINING CLAIM**

The undersigned affirms that this document contains no Social Security numbers.

**TO ALL WHOM IT MAY CONCERN:**

The undersigned hereby certifies that he has caused to be located the SWS 84 Lode Mining Claim in the following quarter section(s): NW, SW 1/4 of Section 36, Township 19 North, Range 52 East, M.D.B.&M. in Eureka County, Nevada, on the 10<sup>TH</sup> day of September 2010.

Name and mailing of locator is:

Cordex Exploration Company  
573 E. Second Street  
Reno, Nevada 89502

The claim is approximately 1500 feet long and 600 feet wide, such that 1480 feet are claimed in a Southeasterly direction and 20 feet in a Northwesterly direction from the point of discovery (monument of location), at which the Notice of Location was posted, together with 300 feet on each side of the monument of location and center line of the claim. The general course of the lode or vein is from the Northwest to the Southeast direction.

The number, location and markings on each boundary or corner monument is as follows:

<u>Location</u>	<u>Markings</u>	<u>Description</u>
<b>No. 1:</b> NE Corner	NE COR.	2"x 2"x 4' wooden post
<b>No. 2:</b> SE Corner	SE COR.	2"x 2"x 4' wooden post
<b>No. 3:</b> SW Corner	SW COR.	2"x 2"x 4' wooden post
<b>No. 4:</b> NW Corner	NW COR.	2"x 2"x 4' wooden post; Corner 4 is common with Corner 1 of SWS 83

As erected in the ground, each monument is marked as described above by a 2"x2"x4' wooden post with metal tag.

The work of location consisted of making a claim map as provided in N.R.S. 517-040.

Dated this 20<sup>th</sup> day of October, 2010.

SIGNATURE OF LOCATOR:



Jennifer Taelour  
Agent for Cordex Exploration Company





0215745

**CERTIFICATE OF LOCATION**  
**LODE MINING CLAIM**

The undersigned affirms that this document contains no Social Security numbers.

**TO ALL WHOM IT MAY CONCERN:**

The undersigned hereby certifies that he has caused to be located the SWS 85 Lode Mining Claim in the following quarter section(s): NE 1/4 of Section 35, and the NW 1/4 of Section 36, Township 19 North, Range 52 East, M.D.B.&M. in Eureka County, Nevada, on the 10<sup>TH</sup> day of September 2010.

Name and mailing of locator is:

Cordex Exploration Company  
573 E. Second Street  
Reno, Nevada 89502

The claim is approximately 1500 feet long and 600 feet wide, such that 20 feet are claimed in a Southeasterly direction and 1480 feet in a Northwesterly direction from the point of discovery (monument of location), at which the Notice of Location was posted, together with 300 feet on each side of the monument of location and center line of the claim. The general course of the lode or vein is from the Northwest to the Southeast direction.

The number, location and markings on each boundary or corner monument is as follows:

<u>Location</u>	<u>Markings</u>	<u>Description</u>
<b>No. 1:</b> SW Corner	SW COR.	2"x 2"x 4' wooden post
<b>No. 2:</b> NW Corner	NW COR.	2"x 2"x 4' wooden post
<b>No. 3:</b> NE Corner	NE COR.	2"x 2"x 4' wooden post;
<b>No. 4:</b> SE Corner	SE COR.	2"x 2"x 4' wooden post

Cor. 3 is common with Cor. 2 of SWS 83

As erected in the ground, each monument is marked as described above by a 2"x2"x4' wooden post with metal tag.

The work of location consisted of making a claim map as provided in N.R.S. 517-040.

Dated this 20<sup>th</sup> day of October, 2010.

SIGNATURE OF LOCATOR:

Jennifer Taelour  
Agent for Cordex Exploration Company



0215746

**CERTIFICATE OF LOCATION**  
**LODE MINING CLAIM**

The undersigned affirms that this document contains no Social Security numbers.

**TO ALL WHOM IT MAY CONCERN:**

The undersigned hereby certifies that he has caused to be located the SWS 86 Lode Mining Claim in the following quarter section(s): NW, SW ¼ of Section 36, and the NE ¼ of Section 35, Township 19 North, Range 52 East, M.D.B.&M. in Eureka County, Nevada, on the 10<sup>TH</sup> day of September 2010.

Name and mailing of locator is:

Cordex Exploration Company  
573 E. Second Street  
Reno, Nevada 89502

The claim is approximately 1500 feet long and 600 feet wide, such that 1480 feet are claimed in a Southeasterly direction and 20 feet in a Northwesterly direction from the point of discovery (monument of location), at which the Notice of Location was posted, together with 300 feet on each side of the monument of location and center line of the claim. The general course of the lode or vein is from the Northwest to the Southeast direction.

The number, location and markings on each boundary or corner monument is as follows:

<u>Location</u>	<u>Markings</u>	<u>Description</u>
No. 1: NE Corner	NE COR.	2"x 2"x 4' wooden post
No. 2: SE Corner	SE COR.	2"x 2"x 4' wooden post
No. 3: SW Corner	SW COR.	2"x 2"x 4' wooden post
No. 4: NW Corner	NW COR.	2"x 2"x 4' wooden post; Corner 4 is common with Corner 1 of SWS 85

As erected in the ground, each monument is marked as described above by a 2"x2"x4' wooden post with metal tag.

The work of location consisted of making a claim map as provided in N.R.S. 517-040.

Dated this 20<sup>th</sup> day of October, 2010.

SIGNATURE OF LOCATOR:

Jennifer Taelour  
Agent for Cordex Exploration Company



0215747

**CERTIFICATE OF LOCATION**  
**LODE MINING CLAIM**

The undersigned affirms that this document contains no Social Security numbers.

**TO ALL WHOM IT MAY CONCERN:**

The undersigned hereby certifies that he has caused to be located the SWS 87 Lode Mining Claim in the following quarter section(s): NE, SE ¼ of Section 35, Township 19 North, Range 52 East, M.D.B.&M. in Eureka County, Nevada, on the 10<sup>TH</sup> day of September 2010.

Name and mailing of locator is:

Cordex Exploration Company  
573 E. Second Street  
Reno, Nevada 89502

The claim is approximately 1500 feet long and 600 feet wide, such that 20 feet are claimed in a Southeasterly direction and 1480 feet in a Northwesterly direction from the point of discovery (monument of location), at which the Notice of Location was posted, together with 300 feet on each side of the monument of location and center line of the claim. The general course of the lode or vein is from the Northwest to the Southeast direction.

The number, location and markings on each boundary or corner monument is as follows:

<u>Location</u>	<u>Markings</u>	<u>Description</u>
<b>No. 1:</b> SW Corner	SW COR.	2"x 2"x 4' wooden post
<b>No. 2:</b> NW Corner	NW COR.	2"x 2"x 4' wooden post
<b>No. 3:</b> NE Corner	NE COR.	2"x 2"x 4' wooden post, Cor. 3 is common with Cor. 2 of SWS 85
<b>No. 4:</b> SE Corner	SE COR.	2"x 2"x 4' wooden post

As erected in the ground, each monument is marked as described above by a 2"x2"x4' wooden post with metal tag.

The work of location consisted of making a claim map as provided in N.R.S. 517-040.

Dated this 20<sup>th</sup> day of October, 2010.

SIGNATURE OF LOCATOR:

Jennifer Taelour  
Agent for Cordex Exploration Company



0215748

**CERTIFICATE OF LOCATION**  
**LODE MINING CLAIM**

The undersigned affirms that this document contains no Social Security numbers.

**TO ALL WHOM IT MAY CONCERN:**

The undersigned hereby certifies that he has caused to be located the SWS 88 Lode Mining Claim in the following quarter section(s): NW, SW ¼ of Section 36, and the NE, SE ¼ of Section 35, Township 19 North, Range 52 East, M.D.B.&M. in Eureka County, Nevada, on the 10<sup>TH</sup> day of September, 2010.

Name and mailing of locator is:

Cordex Exploration Company  
573 E. Second Street  
Reno, Nevada 89502

The claim is approximately 1500 feet long and 600 feet wide, such that 1480 feet are claimed in a Southeasterly direction and 20 feet in a Northwesterly direction from the point of discovery (monument of location), at which the Notice of Location was posted, together with 300 feet on each side of the monument of location and center line of the claim. The general course of the lode or vein is from the Northwest to the Southeast direction.

The number, location and markings on each boundary or corner monument is as follows:

<u>Location</u>	<u>Markings</u>	<u>Description</u>
<b>No. 1:</b> NE Corner	NE COR.	2"x 2"x 4' wooden post
<b>No. 2:</b> SE Corner	SE COR.	2"x 2"x 4' wooden post
<b>No. 3:</b> SW Corner	SW COR.	2"x 2"x 4' wooden post
<b>No. 4:</b> NW Corner	NW COR.	2"x 2"x 4' wooden post, Corner 4 is common with Corner 1 of SWS 87

As erected in the ground, each monument is marked as described above by a 2"x2"x4' wooden post with metal tag.

The work of location consisted of making a claim map as provided in N.R.S. 517-040.

Dated this 20<sup>th</sup> day of October, 2010.

SIGNATURE OF LOCATOR:

Jennifer Taelour  
Agent for Cordex Exploration Company



**CERTIFICATE OF LOCATION**  
**LODE MINING CLAIM**

The undersigned affirms that this document contains no Social Security numbers.

**TO ALL WHOM IT MAY CONCERN:**

The undersigned hereby certifies that he has caused to be located the SWS 89 Lode Mining Claim in the following quarter section(s): NE, SE 1/4 of Section 35, Township 19 North, Range 52 East, M.D.B.&M. in Eureka County, Nevada, on the 10<sup>TH</sup> day of September 2010.

Name and mailing of locator is:

Cordex Exploration Company  
573 E. Second Street  
Reno, Nevada 89502

The claim is approximately 1500 feet long and 600 feet wide, such that 20 feet are claimed in a Southeasterly direction and 1480 feet in a Northwesterly direction from the point of discovery (monument of location), at which the Notice of Location was posted, together with 300 feet on each side of the monument of location and center line of the claim. The general course of the lode or vein is from the Northwest to the Southeast direction.

The number, location and markings on each boundary or corner monument is as follows:


<u>Location</u>	<u>Markings</u>	<u>Description</u>
<b>No. 1:</b> SW Corner	SW COR.	2"x 2"x 4' wooden post
<b>No. 2:</b> NW Corner	NW COR.	2"x 2"x 4' wooden post
<b>No. 3:</b> NE Corner	NE COR.	2"x 2"x 4' wooden post; Cor. 3 is common with Cor. 2 of SWS 87
<b>No. 4:</b> SE Corner	SE COR.	2"x 2"x 4' wooden post

As erected in the ground, each monument is marked as described above by a 2"x2"x4' wooden post with metal tag.

The work of location consisted of making a claim map as provided in N.R.S. 517-040.

Dated this 20<sup>th</sup> day of October, 2010.

SIGNATURE OF LOCATOR:



Jennifer Taelour  
Agent for Cordex Exploration Company



**Official Record**

Recording requested By  
CORDEX EXPLORATION CO

Eureka County - NV  
Mike Rebaleati - Recorder

Fee: \$22.50 Page 1 of 1  
RPTT. Recorded By: FES  
Book- 507 Page- 0258



0215750

**CERTIFICATE OF LOCATION**  
**LODE MINING CLAIM**

The undersigned affirms that this document contains no Social Security numbers.

**TO ALL WHOM IT MAY CONCERN:**

The undersigned hereby certifies that he has caused to be located the SWS 90 Lode Mining Claim in the following quarter section(s): SW 1/4 of Section 36, and the SE 1/4 of Section 35, Township 19 North, Range 52 East, M.D.B.&M. in Eureka County, Nevada, on the 10<sup>TH</sup> day of September 2010.

Name and mailing of locator is:

Cordex Exploration Company  
573 E. Second Street  
Reno, Nevada 89502

The claim is approximately 1500 feet long and 600 feet wide, such that 1480 feet are claimed in a Southeasterly direction and 20 feet in a Northwesterly direction from the point of discovery (monument of location), at which the Notice of Location was posted, together with 300 feet on each side of the monument of location and center line of the claim. The general course of the lode or vein is from the Northwest to the Southeast direction.

The number, location and markings on each boundary or corner monument is as follows:

<u>Location</u>	<u>Markings</u>	<u>Description</u>
No. 1: NE Corner	NE COR.	2"x 2"x 4' wooden post
No. 2: SE Corner	SE COR.	2"x 2"x 4' wooden post
No. 3: SW Corner	SW COR.	2"x 2"x 4' wooden post
No. 4: NW Corner	NW COR.	2"x 2"x 4' wooden post; Corner 4 is common with Corner 1 of SWS 89

As erected in the ground, each monument is marked as described above by a 2"x2"x4' wooden post with metal tag.

The work of location consisted of making a claim map as provided in N.R.S. 517-040.

Dated this 20<sup>th</sup> day of October, 2010.

SIGNATURE OF LOCATOR:

Jennifer Taelour  
Agent for Cordex Exploration Company

**Official Record**

Recording requested By  
CORDEX EXPLORATION CO

Eureka County - NV  
Mike Rebaleati - Recorder

Fee: \$22.50 Page 1 of 1  
RPTT: Recorded By: FES  
Book- 507 Page- 0259



**CERTIFICATE OF LOCATION**  
**LODE MINING CLAIM**

The undersigned affirms that this document contains no Social Security numbers.

**TO ALL WHOM IT MAY CONCERN:**

The undersigned hereby certifies that he has caused to be located the SWS 91 Lode Mining Claim in the following quarter section(s): NE, SE ¼ of Section 35, Township 19 North, Range 52 East, M.D.B.&M. in Eureka County, Nevada, on the 10<sup>TH</sup> day of September 2010.

Name and mailing of locator is:

Cordex Exploration Company  
573 E. Second Street  
Reno, Nevada 89502

The claim is approximately 1500 feet long and 600 feet wide, such that 20 feet are claimed in a Southeasterly direction and 1480 feet in a Northwesterly direction from the point of discovery (monument of location), at which the Notice of Location was posted, together with 300 feet on each side of the monument of location and center line of the claim. The general course of the lode or vein is from the Northwest to the Southeast direction.

The number, location and markings on each boundary or corner monument is as follows:

<u>Location</u>	<u>Markings</u>	<u>Description</u>
<b>No. 1:</b> SW Corner	SW COR.	2"x 2"x 4' wooden post
<b>No. 2:</b> NW Corner	NW COR.	2"x 2"x 4' wooden post
<b>No. 3:</b> NE Corner	NE COR.	2"x 2"x 4' wooden post
<b>No. 4:</b> SE Corner	SE COR.	2"x 2"x 4' wooden post

As erected in the ground, each monument is marked as described above by a 2"x2"x4' wooden post with metal tag.

The work of location consisted of making a claim map as provided in N.R.S. 517-040.

Dated this 20<sup>th</sup> day of October, 2010.

SIGNATURE OF LOCATOR:

Jennifer Taelour  
Agent for Cordex Exploration Company



0215752

**CERTIFICATE OF LOCATION**  
**LODE MINING CLAIM**

The undersigned affirms that this document contains no Social Security numbers.

**TO ALL WHOM IT MAY CONCERN:**

The undersigned hereby certifies that he has caused to be located the SWS 92 Lode Mining Claim in the following quarter section(s): SW 1/4 of Section 36, and the SE 1/4 of Section 35, Township 19 North, Range 52 East, M.D.B.&M. in Eureka County, Nevada, on the 10<sup>TH</sup> day of September 2010.

Name and mailing of locator is:

Cordex Exploration Company  
573 E. Second Street  
Reno, Nevada 89502

The claim is approximately 1500 feet long and 600 feet wide, such that 1480 feet are claimed in a Southeasterly direction and 20 feet in a Northwesterly direction from the point of discovery (monument of location), at which the Notice of Location was posted, together with 300 feet on each side of the monument of location and center line of the claim. The general course of the lode or vein is from the Northwest to the Southeast direction.

The number, location and markings on each boundary or corner monument is as follows:

<u>Location</u>	<u>Markings</u>	<u>Description</u>
No. 1: NE Corner	NE COR.	2"x 2"x 4' wooden post
No. 2: SE Corner	SE COR.	2"x 2"x 4' wooden post
No. 3: SW Corner	SW COR.	2"x 2"x 4' wooden post
No. 4: NW Corner	NW COR.	2"x 2"x 4' wooden post; Corner 4 is common with Corner 1 of SWS 91

As erected in the ground, each monument is marked as described above by a 2"x2"x4' wooden post with metal tag.

The work of location consisted of making a claim map as provided in N.R.S. 517-040.

Dated this 20<sup>th</sup> day of October, 2010.

SIGNATURE OF LOCATOR:

Jennifer Taelour  
Agent for Cordex Exploration Company

Official Record

Recording requested By  
CORDEX EXPLORATION CO

Eureka County - NV  
Mike Rebaleati - Recorder

Fee: \$22.50 Page 1 of 1  
RPTT: Recorded By: FES  
Book- 507 Page- 0261



**CERTIFICATE OF LOCATION**  
**LODE MINING CLAIM**

The undersigned affirms that this document contains no Social Security numbers.

**TO ALL WHOM IT MAY CONCERN:**

The undersigned hereby certifies that he has caused to be located the SWS 93 Lode Mining Claim in the following quarter section(s): NE, SE, SW 1/4 of Section 35, Township 19 North, Range 52 East, M.D.B.&M. in Eureka County, Nevada, on the 10<sup>TH</sup> day of September 2010.

Name and mailing of locator is:

Cordex Exploration Company  
573 E. Second Street  
Reno, Nevada 89502

The claim is approximately 1500 feet long and 600 feet wide, such that 20 feet are claimed in a Southeasterly direction and 1480 feet in a Northwesterly direction from the point of discovery (monument of location), at which the Notice of Location was posted, together with 300 feet on each side of the monument of location and center line of the claim. The general course of the lode or vein is from the Northwest to the Southeast direction.

The number, location and markings on each boundary or corner monument is as follows:

<u>Location</u>	<u>Markings</u>	<u>Description</u>
<b>No. 1:</b> SW Corner	SW COR.	2"x 2"x 4' wooden post
<b>No. 2:</b> NW Corner	NW COR.	2"x 2"x 4' wooden post
<b>No. 3:</b> NE Corner	NE COR.	2"x 2"x 4' wooden post; Cor. 3 is common with Cor. 2 of SWS 91
<b>No. 4:</b> SE Corner	SE COR.	2"x 2"x 4' wooden post

As erected in the ground, each monument is marked as described above by a 2"x2"x4' wooden post with metal tag.

The work of location consisted of making a claim map as provided in N.R.S. 517-040.

Dated this 20<sup>th</sup> day of October, 2010.

SIGNATURE OF LOCATOR:

Jennifer Taelour  
Agent for Cordex Exploration Company

Official Record

Recording requested by  
CORDEX EXPLORATION CO

Eureka County - NV  
Mike Rebaleati - Recorder

Fee: \$22.50 Page 1 of 1  
RPTT: Recorded By FES  
Book- 507 Page- 0262



**CERTIFICATE OF LOCATION  
LODE MINING CLAIM**

The undersigned affirms that this document contains no Social Security numbers.

**TO ALL WHOM IT MAY CONCERN:**

The undersigned hereby certifies that he has caused to be located the SWS 94 Lode Mining Claim in the following quarter section(s): SE 1/4 of Section 35, Township 19 North, Range 52 East, M.D.B.&M. in Eureka County, Nevada, on the 10<sup>TH</sup> day of September 2010.

Name and mailing of locator is:

Cordex Exploration Company  
573 E. Second Street  
Reno, Nevada 89502

The claim is approximately 1500 feet long and 600 feet wide, such that 1480 feet are claimed in a Southeasterly direction and 20 feet in a Northwesterly direction from the point of discovery (monument of location), at which the Notice of Location was posted, together with 300 feet on each side of the monument of location and center line of the claim. The general course of the lode or vein is from the Northwest to the Southeast direction.

The number, location and markings on each boundary or corner monument is as follows:

<u>Location</u>	<u>Markings</u>	<u>Description</u>
<b>No. 1:</b> NE Corner	NE COR.	2"x 2"x 4' wooden post
<b>No. 2:</b> SE Corner	SE COR.	2"x 2"x 4' wooden post
<b>No. 3:</b> SW Corner	SW COR.	2"x 2"x 4' wooden post
<b>No. 4:</b> NW Corner	NW COR.	2"x 2"x 4' wooden post; Corner 4 is common with Corner 1 of SWS 93

As erected in the ground, each monument is marked as described above by a 2"x2"x4' wooden post with metal tag.

The work of location consisted of making a claim map as provided in N.R.S. 517-040.

Dated this 20<sup>th</sup> day of October, 2010.

SIGNATURE OF LOCATOR:

Jennifer Taelour  
Agent for Cordex Exploration Company



**CERTIFICATE OF LOCATION**  
**LODE MINING CLAIM**

The undersigned affirms that this document contains no Social Security numbers.

**TO ALL WHOM IT MAY CONCERN:**

The undersigned hereby certifies that he has caused to be located the SWS 95 Lode Mining Claim in the following quarter section(s): SE, SW ¼ of Section 35, Township 19 North, Range 52 East, M.D.B.&M. in Eureka County, Nevada, on the 10<sup>TH</sup> day of September 2010.

Name and mailing of locator is:

Cordex Exploration Company  
573 E. Second Street  
Reno, Nevada 89502

The claim is approximately 1500 feet long and 600 feet wide, such that 20 feet are claimed in a Southeasterly direction and 1480 feet in a Northwesterly direction from the point of discovery (monument of location), at which the Notice of Location was posted, together with 300 feet on each side of the monument of location and center line of the claim. The general course of the lode or vein is from the Northwest to the Southeast direction.

The number, location and markings on each boundary or corner monument is as follows:

<u>Location</u>	<u>Markings</u>	<u>Description</u>
No. 1: SW Corner	SW COR.	2"x 2"x 4' wooden post
No. 2: NW Corner	NW COR.	2"x 2"x 4' wooden post
No. 3: NE Corner	NE COR.	2"x 2"x 4' wooden post; Cor. 3 is common with Cor. 2 of SWS 93
No. 4: SE Corner	SE COR.	2"x 2"x 4' wooden post

As erected in the ground, each monument is marked as described above by a 2"x2"x4' wooden post with metal tag.

The work of location consisted of making a claim map as provided in N.R.S. 517-040.

Dated this 20<sup>th</sup> day of October, 2010.

SIGNATURE OF LOCATOR:

Jennifer Taelour  
Agent for Cordex Exploration Company



0215756

**CERTIFICATE OF LOCATION**  
**LODE MINING CLAIM**

The undersigned affirms that this document contains no Social Security numbers.

**TO ALL WHOM IT MAY CONCERN:**

The undersigned hereby certifies that he has caused to be located the SWS 96 Lode Mining Claim in the following quarter section(s): SE, SW 1/4 of Section 35, Township 19 North, Range 52 East, M.D.B.&M. in Eureka County, Nevada, on the 10<sup>TH</sup> day of September 2010.

Name and mailing of locator is:

Cordex Exploration Company  
573 E. Second Street  
Reno, Nevada 89502

The claim is approximately 1500 feet long and 600 feet wide, such that 20 feet are claimed in a Southeasterly direction and 1480 feet in a Northwesterly direction from the point of discovery (monument of location), at which the Notice of Location was posted, together with 300 feet on each side of the monument of location and center line of the claim. The general course of the lode or vein is from the Northwest to the Southeast direction.

The number, location and markings on each boundary or corner monument is as follows:

<u>Location</u>	<u>Markings</u>	<u>Description</u>
<b>No. 1:</b> SW Corner	SW COR.	2"x 2"x 4' wooden post
<b>No. 2:</b> NW Corner	NW COR.	2"x 2"x 4' wooden post
<b>No. 3:</b> NE Corner	NE COR.	2"x 2"x 4' wooden post; Cor. 3 is common with Cor. 2 of SWS 95
<b>No. 4:</b> SE Corner	SE COR.	2"x 2"x 4' wooden post

As erected in the ground, each monument is marked as described above by a 2"x2"x4' wooden post with metal tag.

The work of location consisted of making a claim map as provided in N.R.S. 517-040.

Dated this 20<sup>th</sup> day of October, 2010.

SIGNATURE OF LOCATOR:

Jennifer Taelour  
Agent for Cordex Exploration Company



**Official Record**

Recording requested By  
CORDEX EXPLORATION CO

Eureka County - NV

Mike Rebaleati - Recorder

Fee: \$22.50

Page 1 of 1

RPTT:

Recorded By: FES

Book- 507

Page- 0265



0215757

**CERTIFICATE OF LOCATION**  
**LODE MINING CLAIM**

The undersigned affirms that this document contains no Social Security numbers.

**TO ALL WHOM IT MAY CONCERN:**

The undersigned hereby certifies that he has caused to be located the SWS 97 Lode Mining Claim in the following quarter section(s): NE 1/4 of Section 36, Township 19 North, Range 52 East, M.D.B.&M. in Eureka County, Nevada, on the 11<sup>TH</sup> day of September, 2010.

Name and mailing of locator is:

Cordex Exploration Company  
573 E. Second Street  
Reno, Nevada 89502

The claim is approximately 1500 feet long and 600 feet wide, such that 20 feet are claimed in a Southeasterly direction and 1480 feet in a Northwesterly direction from the point of discovery (monument of location), at which the Notice of Location was posted, together with 300 feet on each side of the monument of location and center line of the claim. The general course of the lode or vein is from the Northwest to the Southeast direction.

The number, location and markings on each boundary or corner monument is as follows:

<u>Location</u>	<u>Markings</u>	<u>Description</u>
No. 1: SW Corner	SW COR.	2"x 2"x 4' wooden post
No. 2: NW Corner	NW COR.	2"x 2"x 4' wooden post
No. 3: NE Corner	NE COR.	2"x 2"x 4' wooden post; Cor. 3 is common with Cor. 2 of SWS 74
No. 4: SE Corner	SE COR.	2"x 2"x 4' wooden post

As erected in the ground, each monument is marked as described above by a 2"x2"x4' wooden post with metal tag.

The work of location consisted of making a claim map as provided in N.R.S. 517-040.

Dated this 20<sup>th</sup> day of October, 2010.

SIGNATURE OF LOCATOR:

Jennifer Taelour  
Agent for Cordex Exploration Company



**CERTIFICATE OF LOCATION**  
**LODE MINING CLAIM**

The undersigned affirms that this document contains no Social Security numbers.

**TO ALL WHOM IT MAY CONCERN:**

The undersigned hereby certifies that he has caused to be located the SWS 98 Lode Mining Claim in the following quarter section(s): NE ¼ of Section 36, Township 19 North, Ranges 52 East, and the NW ¼ of Section 31, Township 19 North, Ranges 53 East, M.D.B.&M. in Eureka County, Nevada, on the 11<sup>TH</sup> day of September, 2010.

Name and mailing of locator is:

Cordex Exploration Company  
573 E. Second Street  
Reno, Nevada 89502

The claim is approximately 1500 feet long and 600 feet wide, such that 1480 feet are claimed in a Southeasterly direction and 20 feet in a Northwesterly direction from the point of discovery (monument of location), at which the Notice of Location was posted, together with 300 feet on each side of the monument of location and center line of the claim. The general course of the lode or vein is from the Northwest to the Southeast direction.

The number, location and markings on each boundary or corner monument is as follows:

<u>Location</u>	<u>Markings</u>	<u>Description</u>
<b>No. 1:</b> NE Corner	NE COR.	2"x 2"x 4' wooden post
<b>No. 2:</b> SE Corner	SE COR.	2"x 2"x 4' wooden post
<b>No. 3:</b> SW Corner	SW COR.	2"x 2"x 4' wooden post
<b>No. 4:</b> NW Corner	NW COR.	2"x 2"x 4' wooden post; Corner 4 is common with Corner 1 of SWS 97

As erected in the ground, each monument is marked as described above by a 2"x2"x4' wooden post with metal tag.

The work of location consisted of making a claim map as provided in N.R.S. 517-040.

Dated this 20<sup>th</sup> day of October, 2010.

SIGNATURE OF LOCATOR:

Jennifer Taelour  
Agent for Cordex Exploration Company

**Official Record**

Recording requested By  
CORDEX EXPLORATION CO

Eureka County - NV

Mike Rebaleati - Recorder

Fee: \$22.50

Page 1 of 1

RPTT:

Recorded By: FES

Book- 507

Page- 0267



0215759

**CERTIFICATE OF LOCATION**  
**LODE MINING CLAIM**

The undersigned affirms that this document contains no Social Security numbers.

**TO ALL WHOM IT MAY CONCERN:**

The undersigned hereby certifies that he has caused to be located the SWS 99 Lode Mining Claim in the following quarter section(s): NE 1/4 of Section 36, Township 19 North, Range 52 East, M.D.B.&M. in Eureka County, Nevada, on the 11<sup>TH</sup> day of September 2010.

Name and mailing of locator is:

Cordex Exploration Company  
573 E. Second Street  
Reno, Nevada 89502

The claim is approximately 1500 feet long and 600 feet wide, such that 20 feet are claimed in a Southeasterly direction and 1480 feet in a Northwesterly direction from the point of discovery (monument of location), at which the Notice of Location was posted, together with 300 feet on each side of the monument of location and center line of the claim. The general course of the lode or vein is from the Northwest to the Southeast direction.

The number, location and markings on each boundary or corner monument is as follows:

<u>Location</u>	<u>Markings</u>	<u>Description</u>
<b>No. 1:</b> SW Corner	SW COR.	2"x 2"x 4' wooden post
<b>No. 2:</b> NW Corner	NW COR.	2"x 2"x 4' wooden post
<b>No. 3:</b> NE Corner	NE COR.	2"x 2"x 4' wooden post; Cor. 3 is common with Cor. 2 of SWS 97
<b>No. 4:</b> SE Corner	SE COR.	2"x 2"x 4' wooden post

As erected in the ground, each monument is marked as described above by a 2"x2"x4' wooden post with metal tag.

The work of location consisted of making a claim map as provided in N.R.S. 517-040.

Dated this 20<sup>th</sup> day of October, 2010.

SIGNATURE OF LOCATOR:

Jennifer Taelour  
Agent for Cordex Exploration Company



0215760

**CERTIFICATE OF LOCATION**  
**LODE MINING CLAIM**

The undersigned affirms that this document contains no Social Security numbers.

**TO ALL WHOM IT MAY CONCERN:**

The undersigned hereby certifies that he has caused to be located the SWS 100 Lode Mining Claim in the following quarter section(s): NE 1/4 of Section 36, Township 19 North, Ranges 52 East, and the NW 1/4 of Section 31, Township 19 North, Ranges 53 East, M.D.B.&M. in Eureka County, Nevada, on the 11<sup>TH</sup> day of September 2010.

Name and mailing of locator is:

Cordex Exploration Company  
573 E. Second Street  
Reno, Nevada 89502

The claim is approximately 1500 feet long and 600 feet wide, such that 1480 feet are claimed in a Southeasterly direction and 20 feet in a Northwesterly direction from the point of discovery (monument of location), at which the Notice of Location was posted, together with 300 feet on each side of the monument of location and center line of the claim. The general course of the lode or vein is from the Northwest to the Southeast direction.

The number, location and markings on each boundary or corner monument is as follows:

<u>Location</u>	<u>Markings</u>	<u>Description</u>
<b>No. 1:</b> NE Corner	NE COR.	2"x 2"x 4' wooden post
<b>No. 2:</b> SE Corner	SE COR.	2"x 2"x 4' wooden post
<b>No. 3:</b> SW Corner	SW COR.	2"x 2"x 4' wooden post
<b>No. 4:</b> NW Corner	NW COR.	2"x 2"x 4' wooden post; Corner 4 is common with Corner 1 of SWS 99

As erected in the ground, each monument is marked as described above by a 2"x2"x4' wooden post with metal tag.

The work of location consisted of making a claim map as provided in N.R.S. 517-040.

Dated this 20<sup>th</sup> day of October, 2010.

SIGNATURE OF LOCATOR:

Jennifer Taelour  
Agent for Cordex Exploration Company



**CERTIFICATE OF LOCATION**  
**LODE MINING CLAIM**

The undersigned affirms that this document contains no Social Security numbers.

**TO ALL WHOM IT MAY CONCERN:**

The undersigned hereby certifies that he has caused to be located the SWS 101 Lode Mining Claim in the following quarter section(s): NE, NW ¼ of Section 36, Township 19 North, Range 52 East, M.D.B.&M. in Eureka County, Nevada, on the 11<sup>TH</sup> day of September 2010.

Name and mailing of locator is:

Cordex Exploration Company  
573 E. Second Street  
Reno, Nevada 89502

The claim is approximately 1500 feet long and 600 feet wide, such that 20 feet are claimed in a Southeasterly direction and 1480 feet in a Northwesterly direction from the point of discovery (monument of location), at which the Notice of Location was posted, together with 300 feet on each side of the monument of location and center line of the claim. The general course of the lode or vein is from the Northwest to the Southeast direction.

The number, location and markings on each boundary or corner monument is as follows:

<u>Location</u>	<u>Markings</u>	<u>Description</u>
<b>No. 1:</b> SW Corner	SW COR.	2"x 2"x 4' wooden post
<b>No. 2:</b> NW Corner	NW COR.	2"x 2"x 4' wooden post
<b>No. 3:</b> NE Corner	NE COR.	2"x 2"x 4' wooden post; Cor. 3 is common with Cor. 2 of SWS 99
<b>No. 4:</b> SE Corner	SE COR.	2"x 2"x 4' wooden post

As erected in the ground, each monument is marked as described above by a 2"x2"x4' wooden post with metal tag.

The work of location consisted of making a claim map as provided in N.R.S. 517-040.

Dated this 20<sup>th</sup> day of October, 2010.

SIGNATURE OF LOCATOR:

Jennifer Taelour  
Agent for Cordex Exploration Company



**CERTIFICATE OF LOCATION**  
**LODE MINING CLAIM**

The undersigned affirms that this document contains no Social Security numbers.

**TO ALL WHOM IT MAY CONCERN:**

The undersigned hereby certifies that he has caused to be located the SWS 102 Lode Mining Claim in the following quarter section(s): NE, SE ¼ of Section 36, Township 19 North, Range 52 East, M.D.B.&M. in Eureka County, Nevada, on the 11<sup>TH</sup> day of September 2010.

Name and mailing of locator is:

Cordex Exploration Company  
573 E. Second Street  
Reno, Nevada 89502

The claim is approximately 1500 feet long and 600 feet wide, such that 1480 feet are claimed in a Southeasterly direction and 20 feet in a Northwesterly direction from the point of discovery (monument of location), at which the Notice of Location was posted, together with 300 feet on each side of the monument of location and center line of the claim. The general course of the lode or vein is from the Northwest to the Southeast direction.

The number, location and markings on each boundary or corner monument is as follows:

<u>Location</u>	<u>Markings</u>	<u>Description</u>
<b>No. 1:</b> NE Corner	NE COR.	2"x 2"x 4' wooden post
<b>No. 2:</b> SE Corner	SE COR.	2"x 2"x 4' wooden post
<b>No. 3:</b> SW Corner	SW COR.	2"x 2"x 4' wooden post
<b>No. 4:</b> NW Corner	NW COR.	2"x 2"x 4' wooden post; Corner 4 is common with Corner 1 of SWS 101

As erected in the ground, each monument is marked as described above by a 2"x2"x4' wooden post with metal tag.

The work of location consisted of making a claim map as provided in N.R.S. 517-040.

Dated this 20<sup>th</sup> day of October, 2010.

SIGNATURE OF LOCATOR:

Jennifer Taelour  
Agent for Cordex Exploration Company



**CERTIFICATE OF LOCATION**  
**LODE MINING CLAIM**

The undersigned affirms that this document contains no Social Security numbers.

**TO ALL WHOM IT MAY CONCERN:**

The undersigned hereby certifies that he has caused to be located the SWS 103 Lode Mining Claim in the following quarter section(s): NE, NW, SE 1/4 of Section 36, Township 19 North, Range 52 East, M.D.B.&M. in Eureka County, Nevada, on the 11<sup>TH</sup> day of September 2010.

Name and mailing of locator is:

Cordex Exploration Company  
573 E. Second Street  
Reno, Nevada 89502

The claim is approximately 1500 feet long and 600 feet wide, such that 20 feet are claimed in a Southeasterly direction and 1480 feet in a Northwesterly direction from the point of discovery (monument of location), at which the Notice of Location was posted, together with 300 feet on each side of the monument of location and center line of the claim. The general course of the lode or vein is from the Northwest to the Southeast direction.

The number, location and markings on each boundary or corner monument is as follows:

<u>Location</u>	<u>Markings</u>	<u>Description</u>
<b>No. 1:</b> SW Corner	SW COR.	2"x 2"x 4' wooden post
<b>No. 2:</b> NW Corner	NW COR.	2"x 2"x 4' wooden post
<b>No. 3:</b> NE Corner	NE COR.	2"x 2"x 4' wooden post; Cor. 3 is common with Cor. 2 of SWS 101
<b>No. 4:</b> SE Corner	SE COR.	2"x 2"x 4' wooden post

As erected in the ground, each monument is marked as described above by a 2"x2"x4' wooden post with metal tag.

The work of location consisted of making a claim map as provided in N.R.S. 517-040.

Dated this 20<sup>th</sup> day of October, 2010.

SIGNATURE OF LOCATOR:

Jennifer Taelour  
Agent for Cordex Exploration Company



0215764

**CERTIFICATE OF LOCATION**  
**LODE MINING CLAIM**

The undersigned affirms that this document contains no Social Security numbers.

**TO ALL WHOM IT MAY CONCERN:**

The undersigned hereby certifies that he has caused to be located the SWS 104 Lode Mining Claim in the following quarter section(s): NE, SE 1/4 of Section 36, Township 19 North, Range 52 East, M.D.B.&M. in Eureka County, Nevada, on the 11<sup>TH</sup> day of September 2010.

Name and mailing of locator is:

Cordex Exploration Company  
573 E. Second Street  
Reno, Nevada 89502

The claim is approximately 1500 feet long and 600 feet wide, such that 1480 feet are claimed in a Southeasterly direction and 20 feet in a Northwesterly direction from the point of discovery (monument of location), at which the Notice of Location was posted, together with 300 feet on each side of the monument of location and center line of the claim. The general course of the lode or vein is from the Northwest to the Southeast direction.

The number, location and markings on each boundary or corner monument is as follows:

<u>Location</u>	<u>Markings</u>	<u>Description</u>
<b>No. 1:</b> NE Corner	NE COR.	2"x 2"x 4' wooden post
<b>No. 2:</b> SE Corner	SE COR.	2"x 2"x 4' wooden post
<b>No. 3:</b> SW Corner	SW COR.	2"x 2"x 4' wooden post
<b>No. 4:</b> NW Corner	NW COR.	2"x 2"x 4' wooden post, Corner 4 is common with Corner 1 of SWS 103

As erected in the ground, each monument is marked as described above by a 2"x2"x4' wooden post with metal tag.

The work of location consisted of making a claim map as provided in N.R.S. 517-040.

Dated this 20<sup>th</sup> day of October, 2010.

SIGNATURE OF LOCATOR:

Jennifer Taelour  
Agent for Cordex Exploration Company



Official Record

Recording requested By  
CORDEX EXPLORATION CO

Eureka County - NV

Mike Rebaleati - Recorder

Fee: \$22.50

Page 1 of 1

RPTT:

Recorded By: FES

Book- 507 Page- 0273



0215765

**CERTIFICATE OF LOCATION  
LODE MINING CLAIM**

The undersigned affirms that this document contains no Social Security numbers.

**TO ALL WHOM IT MAY CONCERN:**

The undersigned hereby certifies that he has caused to be located the SWS 105 Lode Mining Claim in the following quarter section(s): NE, NW, SE, SW ¼ of Section 36, Township 19 North, Range 52 East, M.D.B.&M. in Eureka County, Nevada, on the 11<sup>TH</sup> day of September 2010.

Name and mailing of locator is:

Cordex Exploration Company  
573 E. Second Street  
Reno, Nevada 89502

The claim is approximately 1500 feet long and 600 feet wide, such that 20 feet are claimed in a Southeasterly direction and 1480 feet in a Northwesterly direction from the point of discovery (monument of location), at which the Notice of Location was posted, together with 300 feet on each side of the monument of location and center line of the claim. The general course of the lode or vein is from the Northwest to the Southeast direction.

The number, location and markings on each boundary or corner monument is as follows:

<u>Location</u>	<u>Markings</u>	<u>Description</u>
<b>No. 1:</b> SW Corner	SW COR.	2"x 2"x 4' wooden post
<b>No. 2:</b> NW Corner	NW COR.	2"x 2"x 4' wooden post
<b>No. 3:</b> NE Corner	NE COR.	2"x 2"x 4' wooden post
<b>No. 4:</b> SE Corner	SE COR.	2"x 2"x 4' wooden post

Cor. 3 is common with Cor. 2 of SWS 103

As erected in the ground, each monument is marked as described above by a 2"x2"x4' wooden post with metal tag.

The work of location consisted of making a claim map as provided in N.R.S. 517-040.

Dated this 20<sup>th</sup> day of October, 2010.

SIGNATURE OF LOCATOR:

Jennifer Taelour  
Agent for Cordex Exploration Company



**CERTIFICATE OF LOCATION**  
**LODE MINING CLAIM**

The undersigned affirms that this document contains no Social Security numbers.

**TO ALL WHOM IT MAY CONCERN:**

The undersigned hereby certifies that he has caused to be located the SWS 106 Lode Mining Claim in the following quarter section(s): SE ¼ of Section 36, Township 19 North, Range 52 East, M.D.B.&M. in Eureka County, Nevada, on the 11<sup>TH</sup> day of September 2010.

Name and mailing of locator is:

Cordex Exploration Company  
573 E. Second Street  
Reno, Nevada 89502

The claim is approximately 1500 feet long and 600 feet wide, such that 1480 feet are claimed in a Southeasterly direction and 20 feet in a Northwesterly direction from the point of discovery (monument of location), at which the Notice of Location was posted, together with 300 feet on each side of the monument of location and center line of the claim. The general course of the lode or vein is from the Northwest to the Southeast direction.

The number, location and markings on each boundary or corner monument is as follows:

<u>Location</u>	<u>Markings</u>	<u>Description</u>
<b>No. 1:</b> NE Corner	NE COR.	2"x 2"x 4' wooden post
<b>No. 2:</b> SE Corner	SE COR.	2"x 2"x 4' wooden post
<b>No. 3:</b> SW Corner	SW COR.	2"x 2"x 4' wooden post
<b>No. 4:</b> NW Corner	NW COR.	2"x 2"x 4' wooden post; Corner 4 is common with Corner 1 of SWS 105

As erected in the ground, each monument is marked as described above by a 2"x2"x4' wooden post with metal tag.

The work of location consisted of making a claim map as provided in N.R.S. 517-040.

Dated this 20<sup>th</sup> day of October, 2010.

SIGNATURE OF LOCATOR:

Jennifer Taelour  
Agent for Cordex Exploration Company



0215767

**CERTIFICATE OF LOCATION  
LODE MINING CLAIM**

The undersigned affirms that this document contains no Social Security numbers.

**TO ALL WHOM IT MAY CONCERN:**

The undersigned hereby certifies that he has caused to be located the SWS 107 Lode Mining Claim in the following quarter section(s): NW, SW, SE ¼ of Section 36, Township 19 North, Range 52 East, M.D.B & M. in Eureka County, Nevada, on the 11<sup>TH</sup> day of September, 2010.

Name and mailing of locator is:

Cordex Exploration Company  
573 E. Second Street  
Reno, Nevada 89502

The claim is approximately 1500 feet long and 600 feet wide, such that 20 feet are claimed in a Southeasterly direction and 1480 feet in a Northwesterly direction from the point of discovery (monument of location), at which the Notice of Location was posted, together with 300 feet on each side of the monument of location and center line of the claim. The general course of the lode or vein is from the Northwest to the Southeast direction.

The number, location and markings on each boundary or corner monument is as follows:

<u>Location</u>	<u>Markings</u>	<u>Description</u>
<b>No. 1:</b> SW Corner	SW COR.	2"x 2"x 4' wooden post
<b>No. 2:</b> NW Corner	NW COR.	2"x 2"x 4' wooden post
<b>No. 3:</b> NE Corner	NE COR.	2"x 2"x 4' wooden post; Cor. 3 is common with Cor. 2 of SWS 105
<b>No. 4:</b> SE Corner	SE COR.	2"x 2"x 4' wooden post

As erected in the ground, each monument is marked as described above by a 2"x2"x4' wooden post with metal tag.

The work of location consisted of making a claim map as provided in N.R.S. 517-040.

Dated this 20<sup>th</sup> day of October, 2010.

SIGNATURE OF LOCATOR:

Jennifer Taelour  
Agent for Cordex Exploration Company



**CERTIFICATE OF LOCATION**  
**LODE MINING CLAIM**

The undersigned affirms that this document contains no Social Security numbers.

**TO ALL WHOM IT MAY CONCERN:**

The undersigned hereby certifies that he has caused to be located the SWS 108 Lode Mining Claim in the following quarter section(s): SE, SW ¼ of Section 36, Township 19 North, Range 52 East, M.D.B.&M. in Eureka County, Nevada, on the 11<sup>TH</sup> day of September 2010.

Name and mailing of locator is:

Cordex Exploration Company  
573 E. Second Street  
Reno, Nevada 89502

The claim is approximately 1500 feet long and 600 feet wide, such that 1480 feet are claimed in a Southeasterly direction and 20 feet in a Northwesterly direction from the point of discovery (monument of location), at which the Notice of Location was posted, together with 300 feet on each side of the monument of location and center line of the claim. The general course of the lode or vein is from the Northwest to the Southeast direction.

The number, location and markings on each boundary or corner monument is as follows:

<u>Location</u>	<u>Markings</u>	<u>Description</u>
No. 1: NE Corner	NE COR.	2"x 2"x 4' wooden post
No. 2: SE Corner	SE COR.	2"x 2"x 4' wooden post
No. 3: SW Corner	SW COR.	2"x 2"x 4' wooden post
No. 4: NW Corner	NW COR.	2"x 2"x 4' wooden post; Corner 4 is common with Corner 1 of SWS 107


As erected in the ground, each monument is marked as described above by a 2"x2"x4' wooden post with metal tag.

The work of location consisted of making a claim map as provided in N.R.S. 517-040.

Dated this 20<sup>th</sup> day of October, 2010.

SIGNATURE OF LOCATOR:

Jennifer Taelour  
Agent for Cordex Exploration Company



0215769

**CERTIFICATE OF LOCATION**  
**LODE MINING CLAIM**

The undersigned affirms that this document contains no Social Security numbers.

**TO ALL WHOM IT MAY CONCERN:**

The undersigned hereby certifies that he has caused to be located the SWS 109 Lode Mining Claim in the following quarter section(s): SW ¼ of Section 36, Township 19 North, Range 52 East, M.D.B.&M. in Eureka County, Nevada, on the 11<sup>TH</sup> day of September 2010.

Name and mailing of locator is:

Cordex Exploration Company  
573 E. Second Street  
Reno, Nevada 89502

The claim is approximately 1500 feet long and 600 feet wide, such that 20 feet are claimed in a Southeasterly direction and 1480 feet in a Northwesterly direction from the point of discovery (monument of location), at which the Notice of Location was posted, together with 300 feet on each side of the monument of location and center line of the claim. The general course of the lode or vein is from the Northwest to the Southeast direction.

The number, location and markings on each boundary or corner monument is as follows:

<u>Location</u>	<u>Markings</u>	<u>Description</u>
<b>No. 1:</b> SW Corner	SW COR.	2"x 2"x 4' wooden post
<b>No. 2:</b> NW Corner	NW COR.	2"x 2"x 4' wooden post
<b>No. 3:</b> NE Corner	NE COR.	2"x 2"x 4' wooden post;
<b>No. 4:</b> SE Corner	SE COR.	2"x 2"x 4' wooden post
		Cor. 3 is common with Cor. 2 of SWS 107

As erected in the ground, each monument is marked as described above by a 2"x2"x4' wooden post with metal tag.

The work of location consisted of making a claim map as provided in N.R.S. 517-040.

Dated this 20<sup>th</sup> day of October, 2010.

SIGNATURE OF LOCATOR:

Jennifer Taelour  
Agent for Cordex Exploration Company



**CERTIFICATE OF LOCATION**  
**LODE MINING CLAIM**

The undersigned affirms that this document contains no Social Security numbers.

**TO ALL WHOM IT MAY CONCERN:**

The undersigned hereby certifies that he has caused to be located the SWS 110 Lode Mining Claim in the following quarter section(s): SE, SW ¼ of Section 36, Township 19 North, Range 52 East, and the NE ¼ of Section 1, Township 18 North, Range 52 East, M.D.B.&M. in Eureka County, Nevada, on the 11<sup>TH</sup> day of September 2010.

Name and mailing of locator is:

Cordex Exploration Company  
573 E. Second Street  
Reno, Nevada 89502

The claim is approximately 1500 feet long and 600 feet wide, such that 1480 feet are claimed in a Southeasterly direction and 20 feet in a Northwesterly direction from the point of discovery (monument of location), at which the Notice of Location was posted, together with 300 feet on each side of the monument of location and center line of the claim. The general course of the lode or vein is from the Northwest to the Southeast direction.

The number, location and markings on each boundary or corner monument is as follows:

<u>Location</u>	<u>Markings</u>	<u>Description</u>
No. 1: NE Corner	NE COR.	2"x 2"x 4' wooden post
No. 2: SE Corner	SE COR.	Corner 2 bears approx. 5942' N18°W from 2"x 2"x 4' wooden post; SW Cor. Sec. 6, T.18N., R.53E.
No. 3: SW Corner	SW COR.	2"x 2"x 4' wooden post
No. 4: NW Corner	NW COR.	Corner 4 is common with Corner 1 of 2"x 2"x 4' wooden post; SWS 109

As erected in the ground, each monument is marked as described above by a 2"x2"x4' wooden post with metal tag.

The work of location consisted of making a claim map as provided in N.R.S. 517-040.

Dated this 20<sup>th</sup> day of October, 2010.

SIGNATURE OF LOCATOR:

Jennifer Taelour  
Agent for Cordex Exploration Company



**CERTIFICATE OF LOCATION**  
**LODE MINING CLAIM**

The undersigned affirms that this document contains no Social Security numbers.

**TO ALL WHOM IT MAY CONCERN:**

The undersigned hereby certifies that he has caused to be located the SWS 111 Lode Mining Claim in the following quarter section(s): SW ¼ of Section 36, Township 19 North, Range 52 East, M.D.B.&M. in Eureka County, Nevada, on the 11<sup>TH</sup> day of September 2010.

Name and mailing of locator is:

Cordex Exploration Company  
573 E. Second Street  
Reno, Nevada 89502

The claim is approximately 1500 feet long and 600 feet wide, such that 20 feet are claimed in a Southeasterly direction and 1480 feet in a Northwesterly direction from the point of discovery (monument of location), at which the Notice of Location was posted, together with 300 feet on each side of the monument of location and center line of the claim. The general course of the lode or vein is from the Northwest to the Southeast direction.

The number, location and markings on each boundary or corner monument is as follows:

<u>Location</u>	<u>Markings</u>	<u>Description</u>
No. 1: SW Corner	SW COR.	2"x 2"x 4' wooden post
No. 2: NW Corner	NW COR.	2"x 2"x 4' wooden post
No. 3: NE Corner	NE COR.	2"x 2"x 4' wooden post; Cor. 3 is common with Cor. 2 of SWS 109
No. 4: SE Corner	SE COR.	2"x 2"x 4' wooden post

As erected in the ground, each monument is marked as described above by a 2"x2"x4' wooden post with metal tag.

The work of location consisted of making a claim map as provided in N.R.S. 517-040.

Dated this 20<sup>th</sup> day of October, 2010.

SIGNATURE OF LOCATOR:

Jennifer Taelour  
Agent for Cordex Exploration Company



**CERTIFICATE OF LOCATION  
LODE MINING CLAIM**

The undersigned affirms that this document contains no Social Security numbers.

**TO ALL WHOM IT MAY CONCERN:**

The undersigned hereby certifies that he has caused to be located the SWS 112 Lode Mining Claim in the following quarter section(s): SW ¼ of Section 36, Township 19 North, Range 52 East, M.D.B.&M. in Eureka County, Nevada, on the 11<sup>TH</sup> day of September 2010.

Name and mailing of locator is:

Cordex Exploration Company  
573 E. Second Street  
Reno, Nevada 89502

The claim is approximately 1500 feet long and 600 feet wide, such that 20 feet are claimed in a Southeasterly direction and 1480 feet in a Northwesterly direction from the point of discovery (monument of location), at which the Notice of Location was posted, together with 300 feet on each side of the monument of location and center line of the claim. The general course of the lode or vein is from the Northwest to the Southeast direction.

The number, location and markings on each boundary or corner monument is as follows:

<u>Location</u>	<u>Markings</u>	<u>Description</u>
<b>No. 1:</b> SW Corner	SW COR.	2"x 2"x 4' wooden post
<b>No. 2:</b> NW Corner	NW COR.	2"x 2"x 4' wooden post
<b>No. 3:</b> NE Corner	NE COR.	2"x 2"x 4' wooden post; Cor. 3 is common with Cor. 2 of SWS 111
<b>No. 4:</b> SE Corner	SE COR.	2"x 2"x 4' wooden post

As erected in the ground, each monument is marked as described above by a 2"x2"x4' wooden post with metal tag.

The work of location consisted of making a claim map as provided in N.R.S. 517-040.

Dated this 20<sup>th</sup> day of October, 2010.

SIGNATURE OF LOCATOR:

Jennifer Taelour  
Agent for Cordex Exploration Company



**Official Record**

Recording requested By  
CORDEX EXPLORATION CO

Eureka County - NV  
Mike Rebaleati - Recorder

Fee: \$22.50

Page 1 of 1

RPTT:

Recorded By: FES

Book- 507 Page- 0281



0215773

**CERTIFICATE OF LOCATION**  
**LODE MINING CLAIM**

The undersigned affirms that this document contains no Social Security numbers.

**TO ALL WHOM IT MAY CONCERN:**

The undersigned hereby certifies that he has caused to be located the SWS 113 Lode Mining Claim in the following quarter section(s): SW ¼ of Section 27, and the SE ¼ of Section 28, Township 19 North, Range 52 East, M.D.B.&M. in Eureka County, Nevada, on the 10<sup>th</sup> day of September 2010.

Name and mailing of locator is:

Cordex Exploration Company  
573 E. Second Street  
Reno, Nevada 89502

The claim is approximately 1500 feet long and 600 feet wide, such that 20 feet are claimed in a Southeasterly direction and 1480 feet in a Northwesterly direction from the point of discovery (monument of location), at which the Notice of Location was posted, together with 300 feet on each side of the monument of location and center line of the claim. The general course of the lode or vein is from the Northwest to the Southeast direction.

The number, location and markings on each boundary or corner monument is as follows:

<u>Location</u>	<u>Markings</u>	<u>Description</u>
<b>No. 1:</b> SW Corner	SW COR.	2"x 2"x 4' wooden post
<b>No. 2:</b> NW Corner	NW COR.	2"x 2"x 4' wooden post
<b>No. 3:</b> NE Corner	NE COR.	Cor. 3 is common with NW corner of existing SWS 71 claim 2"x 2"x 4' wooden post;
<b>No. 4:</b> SE Corner	SE COR.	2"x 2"x 4' wooden post

As erected in the ground, each monument is marked as described above by a 2"x2"x4' wooden post with metal tag.

The work of location consisted of making a claim map as provided in N.R.S. 517-040.

Dated this 20<sup>th</sup> day of October, 2010.

SIGNATURE OF LOCATOR:

Jennifer Taelour  
Agent for Cordex Exploration Company



0215774

**CERTIFICATE OF LOCATION**  
**LODE MINING CLAIM**

The undersigned affirms that this document contains no Social Security numbers.

**TO ALL WHOM IT MAY CONCERN:**

The undersigned hereby certifies that he has caused to be located the SWS 114 Lode Mining Claim in the following quarter section(s): SW ¼ of Section 27, and the NW ¼ of Section 34, Township 19 North, Range 52 East, M.D.B.&M. in Eureka County, Nevada, on the 10<sup>TH</sup> day of September, 2010.

Name and mailing of locator is:

Cordex Exploration Company  
573 E. Second Street  
Reno, Nevada 89502

The claim is approximately 1500 feet long and 600 feet wide, such that 1480 feet are claimed in a Southeasterly direction and 20 feet in a Northwesterly direction from the point of discovery (monument of location), at which the Notice of Location was posted, together with 300 feet on each side of the monument of location and center line of the claim. The general course of the lode or vein is from the Northwest to the Southeast direction.

The number, location and markings on each boundary or corner monument is as follows:

<u>Location</u>	<u>Markings</u>	<u>Description</u>
<b>No. 1:</b> NE Corner	NE COR.	2"x 2"x 4' wooden post
<b>No. 2:</b> SE Corner	SE COR.	2"x 2"x 4' wooden post
<b>No. 3:</b> SW Corner	SW COR.	SW corner bears approx. 17,320' N53°W from the 2"x 2"x 4' wooden post; SW corner Sec. 6, T.18N., R.53E.
<b>No. 4:</b> NW Corner	NW COR.	Corner 4 is common with Corner 1 of 2"x 2"x 4' wooden post; SWS 113

As erected in the ground, each monument is marked as described above by a 2"x2"x4' wooden post with metal tag.

The work of location consisted of making a claim map as provided in N.R.S. 517-040.

Dated this 20<sup>th</sup> day of October, 2010.

SIGNATURE OF LOCATOR:

Jennifer Taelour  
Agent for Cordex Exploration Company



**CERTIFICATE OF LOCATION**  
**LODE MINING CLAIM**

The undersigned affirms that this document contains no Social Security numbers.

**TO ALL WHOM IT MAY CONCERN:**

The undersigned hereby certifies that he has caused to be located the SWS 115 Lode Mining Claim in the following quarter section(s): SW 1/4 of Section 27, and the SE 1/4 of Section 28, Township 19 North, Range 52 East, M.D.B.&M. in Eureka County, Nevada, on the 10<sup>TH</sup> day of September 2010.

Name and mailing of locator is:

Cordex Exploration Company  
573 E. Second Street  
Reno, Nevada 89502

The claim is approximately 1500 feet long and 600 feet wide, such that 20 feet are claimed in a Southeasterly direction and 1480 feet in a Northwesterly direction from the point of discovery (monument of location), at which the Notice of Location was posted, together with 300 feet on each side of the monument of location and center line of the claim. The general course of the lode or vein is from the Northwest to the Southeast direction.

The number, location and markings on each boundary or corner monument is as follows:

<u>Location</u>	<u>Markings</u>	<u>Description</u>
<b>No. 1:</b> SW Corner	SW COR.	2"x 2"x 4' wooden post
<b>No. 2:</b> NW Corner	NW COR.	2"x 2"x 4' wooden post
<b>No. 3:</b> NE Corner	NE COR.	2"x 2"x 4' wooden post;
<b>No. 4:</b> SE Corner	SE COR.	2"x 2"x 4' wooden post

Cor. 3 is common with Cor. 2 of SWS 113

As erected in the ground, each monument is marked as described above by a 2"x2"x4' wooden post with metal tag.

The work of location consisted of making a claim map as provided in N.R.S. 517-040.

Dated this 20<sup>th</sup> day of October, 2010.

SIGNATURE OF LOCATOR:

Jennifer Taelour  
Agent for Cordex Exploration Company

**Official Record**

Recording requested By  
CORDEX EXPLORATION CO

Eureka County - NV  
Mike Rebaleati - Recorder

Fee: \$22.50

Page 1 of 1

RPTT:

Recorded By FES

Book- 507 Page- 0284



0215776

**CERTIFICATE OF LOCATION**  
**LODE MINING CLAIM**

The undersigned affirms that this document contains no Social Security numbers.

**TO ALL WHOM IT MAY CONCERN:**

The undersigned hereby certifies that he has caused to be located the SWS 116 Lode Mining Claim in the following quarter section(s): SW ¼ of Section 27, and the NW ¼ of Section 34, Township 19 North, Range 52 East, M.D.B.&M. in Eureka County, Nevada, on the 10<sup>th</sup> day of September 2010.

Name and mailing of locator is:

Cordex Exploration Company  
573 E. Second Street  
Reno, Nevada 89502

The claim is approximately 1500 feet long and 600 feet wide, such that 1480 feet are claimed in a Southeasterly direction and 20 feet in a Northwesterly direction from the point of discovery (monument of location), at which the Notice of Location was posted, together with 300 feet on each side of the monument of location and center line of the claim. The general course of the lode or vein is from the Northwest to the Southeast direction.

The number, location and markings on each boundary or corner monument is as follows:

<u>Location</u>	<u>Markings</u>	<u>Description</u>
No. 1: NE Corner	NE COR.	2"x 2"x 4' wooden post
No. 2: SE Corner	SE COR.	2"x 2"x 4' wooden post
No. 3: SW Corner	SW COR.	2"x 2"x 4' wooden post
No. 4: NW Corner	NW COR.	2"x 2"x 4' wooden post; Corner 4 is common with Corner 1 of SWS 115

As erected in the ground, each monument is marked as described above by a 2"x2"x4' wooden post with metal tag.

The work of location consisted of making a claim map as provided in N.R.S. 517-040.

Dated this 20<sup>th</sup> day of October, 2010.

SIGNATURE OF LOCATOR:

Jennifer Taelour  
Agent for Cordex Exploration Company



0215777

**CERTIFICATE OF LOCATION  
LODE MINING CLAIM**

The undersigned affirms that this document contains no Social Security numbers.

**TO ALL WHOM IT MAY CONCERN:**

The undersigned hereby certifies that he has caused to be located the SWS 117 Lode Mining Claim in the following quarter section(s): SW ¼ of Section 27, and the SE ¼ of Section 28, Township 19 North, Range 52 East, M.D.B.&M. in Eureka County, Nevada, on the 10<sup>TH</sup> day of September 2010.

Name and mailing of locator is:

Cordex Exploration Company  
573 E. Second Street  
Reno, Nevada 89502

The claim is approximately 1500 feet long and 600 feet wide, such that 20 feet are claimed in a Southeasterly direction and 1480 feet in a Northwesterly direction from the point of discovery (monument of location), at which the Notice of Location was posted, together with 300 feet on each side of the monument of location and center line of the claim. The general course of the lode or vein is from the Northwest to the Southeast direction.

The number, location and markings on each boundary or corner monument is as follows:

Location	Markings	Description
No. 1: SW Corner	SW COR.	2"x 2"x 4' wooden post
No. 2: NW Corner	NW COR.	2"x 2"x 4' wooden post
No. 3: NE Corner	NE COR.	2"x 2"x 4' wooden post; Cor. 3 is common with Cor. 2 of SWS 115
No. 4: SE Corner	SE COR.	2"x 2"x 4' wooden post

As erected in the ground, each monument is marked as described above by a 2"x2"x4' wooden post with metal tag.

The work of location consisted of making a claim map as provided in N.R.S. 517-040.

Dated this 20<sup>th</sup> day of October, 2010.

SIGNATURE OF LOCATOR:

Jennifer Taelour  
Agent for Cordex Exploration Company



0215778

**CERTIFICATE OF LOCATION  
LODE MINING CLAIM**

The undersigned affirms that this document contains no Social Security numbers.

**TO ALL WHOM IT MAY CONCERN:**

The undersigned hereby certifies that he has caused to be located the SWS 118 Lode Mining Claim in the following quarter section(s): SW 1/4 of Section 27, and the NW 1/4 of Section 34, Township 19 North, Range 52 East, M.D.B.&M. in Eureka County, Nevada, on the 10<sup>TH</sup> day of September 2010.

Name and mailing of locator is:

Cordex Exploration Company  
573 E. Second Street  
Reno, Nevada 89502

The claim is approximately 1500 feet long and 600 feet wide, such that 1480 feet are claimed in a Southeasterly direction and 20 feet in a Northwesterly direction from the point of discovery (monument of location), at which the Notice of Location was posted, together with 300 feet on each side of the monument of location and center line of the claim. The general course of the lode or vein is from the Northwest to the Southeast direction.

The number, location and markings on each boundary or corner monument is as follows:

<u>Location</u>	<u>Markings</u>	<u>Description</u>
No. 1: NE Corner	NE COR.	2"x 2"x 4' wooden post
No. 2: SE Corner	SE COR.	2"x 2"x 4' wooden post
No. 3: SW Corner	SW COR.	2"x 2"x 4' wooden post
No. 4: NW Corner	NW COR.	2"x 2"x 4' wooden post; Corner 4 is common with Corner 1 of SWS 117

As erected in the ground, each monument is marked as described above by a 2"x2"x4' wooden post with metal tag.

The work of location consisted of making a claim map as provided in N.R.S. 517-040.

Dated this 20<sup>th</sup> day of October, 2010.

SIGNATURE OF LOCATOR:

Jennifer Taelour  
Agent for Cordex Exploration Company



0215779

**CERTIFICATE OF LOCATION**  
**LODE MINING CLAIM**

The undersigned affirms that this document contains no Social Security numbers.

**TO ALL WHOM IT MAY CONCERN:**

The undersigned hereby certifies that he has caused to be located the SWS 119 Lode Mining Claim in the following quarter section(s): SW ¼ of Section 27, the SE ¼ of Section 28, the NE ¼ of Section 33, and the NW ¼ of Section 34, Township 19 North, Range 52 East, M.D.B.&M. in Eureka County, Nevada, on the 10<sup>TH</sup> day of September 2010.

Name and mailing of locator is:

Cordex Exploration Company  
573 E. Second Street  
Reno, Nevada 89502

The claim is approximately 1500 feet long and 600 feet wide, such that 20 feet are claimed in a Southeasterly direction and 1480 feet in a Northwesterly direction from the point of discovery (monument of location), at which the Notice of Location was posted, together with 300 feet on each side of the monument of location and center line of the claim. The general course of the lode or vein is from the Northwest to the Southeast direction.

The number, location and markings on each boundary or corner monument is as follows:

<u>Location</u>	<u>Markings</u>	<u>Description</u>
<b>No. 1:</b> SW Corner	SW COR.	2"x 2"x 4' wooden post
<b>No. 2:</b> NW Corner	NW COR.	2"x 2"x 4' wooden post
<b>No. 3:</b> NE Corner	NE COR.	2"x 2"x 4' wooden post; Cor. 3 is common with Cor. 2 of SWS 117
<b>No. 4:</b> SE Corner	SE COR.	2"x 2"x 4' wooden post

As erected in the ground, each monument is marked as described above by a 2"x2"x4' wooden post with metal tag.

The work of location consisted of making a claim map as provided in N.R.S. 517-040.

Dated this 20<sup>th</sup> day of October, 2010.

SIGNATURE OF LOCATOR:

Jennifer Taelour  
Agent for Cordex Exploration Company

Official Record

Recording requested By  
CORDEX EXPLORATION CO

Eureka County - NV  
Mike Rebaleati - Recorder

Fee: \$22.50

Page 1 of 1  
Recorded By: FES

RPTT

Book- 507 Page- 0288



0215780

**CERTIFICATE OF LOCATION  
LODE MINING CLAIM**

The undersigned affirms that this document contains no Social Security numbers.

**TO ALL WHOM IT MAY CONCERN:**

The undersigned hereby certifies that he has caused to be located the SWS 120 Lode Mining Claim in the following quarter section(s): SW ¼ of Section 27, the NW ¼ of Section 34, and the NE ¼ of Section 33, Township 19 North, Range 52 East, M.D.B.&M. in Eureka County, Nevada, on the 10<sup>TH</sup> day of September 2010.

Name and mailing of locator is:

Cordex Exploration Company  
573 E. Second Street  
Reno, Nevada 89502

The claim is approximately 1500 feet long and 600 feet wide, such that 1480 feet are claimed in a Southeasterly direction and 20 feet in a Northwesterly direction from the point of discovery (monument of location), at which the Notice of Location was posted, together with 300 feet on each side of the monument of location and center line of the claim. The general course of the lode or vein is from the Northwest to the Southeast direction.

The number, location and markings on each boundary or corner monument is as follows:

<u>Location</u>	<u>Markings</u>	<u>Description</u>
<b>No. 1:</b> NE Corner	NE COR.	2"x 2"x 4' wooden post
<b>No. 2:</b> SE Corner	SE COR.	2"x 2"x 4' wooden post
<b>No. 3:</b> SW Corner	SW COR.	2"x 2"x 4' wooden post
<b>No. 4:</b> NW Corner	NW COR.	2"x 2"x 4' wooden post; Corner 4 is common with Corner 1 of SWS 119

As erected in the ground, each monument is marked as described above by a 2"x2"x4' wooden post with metal tag.

The work of location consisted of making a claim map as provided in N.R.S. 517-040.

Dated this 20<sup>th</sup> day of October, 2010.

SIGNATURE OF LOCATOR:

Jennifer Taelour  
Agent for Cordex Exploration Company



**CERTIFICATE OF LOCATION  
LODE MINING CLAIM**

The undersigned affirms that this document contains no Social Security numbers.

**TO ALL WHOM IT MAY CONCERN:**

The undersigned hereby certifies that he has caused to be located the SWS 121 Lode Mining Claim in the following quarter section(s): SE 1/4 of Section 28, and the NE 1/4 of Section 33, Township 19 North, Range 52 East, M.D.B.&M. in Eureka County, Nevada, on the 10<sup>TH</sup> day of September 2010.

Name and mailing of locator is:

Cordex Exploration Company  
573 E. Second Street  
Reno, Nevada 89502



The claim is approximately 1500 feet long and 600 feet wide, such that 20 feet are claimed in a Southeasterly direction and 1480 feet in a Northwesterly direction from the point of discovery (monument of location), at which the Notice of Location was posted, together with 300 feet on each side of the monument of location and center line of the claim. The general course of the lode or vein is from the Northwest to the Southeast direction.

The number, location and markings on each boundary or corner monument is as follows:

<u>Location</u>	<u>Markings</u>	<u>Description</u>
<b>No. 1:</b> SW Corner	SW COR.	2"x 2"x 4' wooden post
<b>No. 2:</b> NW Corner	NW COR.	2"x 2"x 4' wooden post
<b>No. 3:</b> NE Corner	NE COR.	2"x 2"x 4' wooden post; Cor. 3 is common with Cor. 2 of SWS 119
<b>No. 4:</b> SE Corner	SE COR.	2"x 2"x 4' wooden post

As erected in the ground, each monument is marked as described above by a 2"x2"x4' wooden post with metal tag.

The work of location consisted of making a claim map as provided in N.R.S. 517-040.

Dated this 20<sup>th</sup> day of October, 2010.

SIGNATURE OF LOCATOR:

Jennifer Taelour  
Agent for Cordex Exploration Company



0215782

**CERTIFICATE OF LOCATION  
LODE MINING CLAIM**

The undersigned affirms that this document contains no Social Security numbers.

**TO ALL WHOM IT MAY CONCERN:**

The undersigned hereby certifies that he has caused to be located the SWS 122 Lode Mining Claim in the following quarter section(s): NW ¼ of Section 34, and the NE ¼ of Section 33, Township 19 North, Range 52 East, M.D.B.&M. in Eureka County, Nevada, on the 10<sup>TH</sup> day of September 2010.

Name and mailing of locator is:

Cordex Exploration Company  
573 E. Second Street  
Reno, Nevada 89502

The claim is approximately 1500 feet long and 600 feet wide, such that 1480 feet are claimed in a Southeasterly direction and 20 feet in a Northwesterly direction from the point of discovery (monument of location), at which the Notice of Location was posted, together with 300 feet on each side of the monument of location and center line of the claim. The general course of the lode or vein is from the Northwest to the Southeast direction.

The number, location and markings on each boundary or corner monument is as follows:

<u>Location</u>	<u>Markings</u>	<u>Description</u>
No. 1: NE Corner	NE COR.	2"x 2"x 4' wooden post
No. 2: SE Corner	SE COR.	2"x 2"x 4' wooden post
No. 3: SW Corner	SW COR.	2"x 2"x 4' wooden post
No. 4: NW Corner	NW COR.	2"x 2"x 4' wooden post; Corner 4 is common with Corner 1 of SWS 121

As erected in the ground, each monument is marked as described above by a 2"x2"x4' wooden post with metal tag.

The work of location consisted of making a claim map as provided in N.R.S. 517-040.

Dated this 20<sup>th</sup> day of October, 2010.

SIGNATURE OF LOCATOR:

Jennifer Taelour  
Agent for Cordex Exploration Company

Official Record

Recording requested By  
CORDEX EXPLORATION CO

Eureka County - NV  
Mike Rebaleati - Recorder

Fee: \$22.50

Page 1 of 1

RPTT:

Recorded By FES

Book- 507 Page- 0291



0215783

**CERTIFICATE OF LOCATION**  
**LODE MINING CLAIM**

The undersigned affirms that this document contains no Social Security numbers.

**TO ALL WHOM IT MAY CONCERN:**

The undersigned hereby certifies that he has caused to be located the SWS 123 Lode Mining Claim in the following quarter section(s): SE 1/4 of Section 28, and the NE 1/4 of Section 33, Township 19 North, Range 52 East, M.D.B.&M. in Eureka County, Nevada, on the 10<sup>TH</sup> day of September 2010.

Name and mailing of locator is:

Cordex Exploration Company  
573 E. Second Street  
Reno, Nevada 89502

The claim is approximately 1500 feet long and 600 feet wide, such that 20 feet are claimed in a Southeasterly direction and 1480 feet in a Northwesterly direction from the point of discovery (monument of location), at which the Notice of Location was posted, together with 300 feet on each side of the monument of location and center line of the claim. The general course of the lode or vein is from the Northwest to the Southeast direction.

The number, location and markings on each boundary or corner monument is as follows:

<u>Location</u>	<u>Markings</u>	<u>Description</u>
<b>No. 1:</b> SW Corner	SW COR.	2"x 2"x 4' wooden post
<b>No. 2:</b> NW Corner	NW COR.	2"x 2"x 4' wooden post
<b>No. 3:</b> NE Corner	NE COR.	2"x 2"x 4' wooden post;
<b>No. 4:</b> SE Corner	SE COR.	2"x 2"x 4' wooden post

As erected in the ground, each monument is marked as described above by a 2"x2"x4' wooden post with metal tag.

The work of location consisted of making a claim map as provided in N.R.S. 517-040.

Dated this 20<sup>th</sup> day of October, 2010.

SIGNATURE OF LOCATOR:

Jennifer Taelour  
Agent for Cordex Exploration Company

**Official Record**

Recording requested By  
CORDEX EXPLORATION CO

Eureka County - NV  
Mike Rebaleati - Recorder

Fee: \$22.50

Page 1 of 1

RPTT.

Recorded By: FES

Book- 507 Page-

0292



0215784

**CERTIFICATE OF LOCATION**  
**LODE MINING CLAIM**

The undersigned affirms that this document contains no Social Security numbers.

**TO ALL WHOM IT MAY CONCERN:**

The undersigned hereby certifies that he has caused to be located the SWS 124 Lode Mining Claim in the following quarter section(s): NW ¼ of Section 34, and the NE ¼ of Section 33, Township 19 North, Range 52 East, M.D.B.&M. in Eureka County, Nevada, on the 10<sup>TH</sup> day of September 2010.

Name and mailing of locator is:

Cordex Exploration Company  
573 E. Second Street  
Reno, Nevada 89502

The claim is approximately 1500 feet long and 600 feet wide, such that 1480 feet are claimed in a Southeasterly direction and 20 feet in a Northwesterly direction from the point of discovery (monument of location), at which the Notice of Location was posted, together with 300 feet on each side of the monument of location and center line of the claim. The general course of the lode or vein is from the Northwest to the Southeast direction.

The number, location and markings on each boundary or corner monument is as follows:

<u>Location</u>	<u>Markings</u>	<u>Description</u>
<b>No. 1:</b> NE Corner	NE COR.	2"x 2"x 4' wooden post
<b>No. 2:</b> SE Corner	SE COR.	2"x 2"x 4' wooden post
<b>No. 3:</b> SW Corner	SW COR.	2"x 2"x 4' wooden post
<b>No. 4:</b> NW Corner	NW COR.	2"x 2"x 4' wooden post; Corner 4 is common with Corner 1 of SWS 123

As erected in the ground, each monument is marked as described above by a 2"x2"x4' wooden post with metal tag.

The work of location consisted of making a claim map as provided in N.R.S. 517-040.

Dated this 20<sup>th</sup> day of October, 2010.

SIGNATURE OF LOCATOR:

Jennifer Taelour  
Agent for Cordex Exploration Company

Official Record

Recording requested By  
CORDEX EXPLORATION CO

Eureka County - NV  
Mike Rebaleati - Recorder

Fee: \$22.50

Page 1 of 1

RPTT:

Recorded By: FES

Book- 507 Page- 0293



0215785

**CERTIFICATE OF LOCATION  
LODE MINING CLAIM**

The undersigned affirms that this document contains no Social Security numbers.

**TO ALL WHOM IT MAY CONCERN:**

The undersigned hereby certifies that he has caused to be located the SWS 125 Lode Mining Claim in the following quarter section(s): NE 1/4 of Section 33, Township 19 North, Range 52 East, M.D.B.&M. in Eureka County, Nevada, on the 11<sup>TH</sup> day of September 2010.

Name and mailing of locator is:

Cordex Exploration Company  
573 E. Second Street  
Reno, Nevada 89502

The claim is approximately 1500 feet long and 600 feet wide, such that 20 feet are claimed in a Southeasterly direction and 1480 feet in a Northwesterly direction from the point of discovery (monument of location), at which the Notice of Location was posted, together with 300 feet on each side of the monument of location and center line of the claim. The general course of the lode or vein is from the Northwest to the Southeast direction.

The number, location and markings on each boundary or corner monument is as follows:

<u>Location</u>	<u>Markings</u>	<u>Description</u>
<b>No. 1:</b> SW Corner	SW COR.	2"x 2"x 4' wooden post
<b>No. 2:</b> NW Corner,	NW COR.	2"x 2"x 4' wooden post
<b>No. 3:</b> NE Corner	NE COR.	2"x 2"x 4' wooden post;
<b>No. 4:</b> SE Corner	SE COR.	2"x 2"x 4' wooden post

Cor. 3 is common with Cor. 2 of SWS 123

As erected in the ground, each monument is marked as described above by a 2"x2"x4' wooden post with metal tag.

The work of location consisted of making a claim map as provided in N.R.S. 517-040.

Dated this 20<sup>th</sup> day of October, 2010.

SIGNATURE OF LOCATOR:

Jennifer Taelour  
Agent for Cordex Exploration Company



**CERTIFICATE OF LOCATION**  
**LODE MINING CLAIM**

The undersigned affirms that this document contains no Social Security numbers.

**TO ALL WHOM IT MAY CONCERN:**

The undersigned hereby certifies that he has caused to be located the SWS 126 Lode Mining Claim in the following quarter section(s): NE, SE ¼ of Section 33, Township 19 North, Range 52 East, M.D.B.&M. in Eureka County, Nevada, on the 11<sup>th</sup> day of September, 2010.

Name and mailing of locator is:

Cordex Exploration Company  
573 E. Second Street  
Reno, Nevada 89502

The claim is approximately 1500 feet long and 600 feet wide, such that 1480 feet are claimed in a Southeasterly direction and 20 feet in a Northwesterly direction from the point of discovery (monument of location), at which the Notice of Location was posted, together with 300 feet on each side of the monument of location and center line of the claim. The general course of the lode or vein is from the Northwest to the Southeast direction.

The number, location and markings on each boundary or corner monument is as follows:

<u>Location</u>	<u>Markings</u>	<u>Description</u>
<b>No. 1:</b> NE Corner	NE COR.	2"x 2"x 4' wooden post
<b>No. 2:</b> SE Corner	SE COR.	2"x 2"x 4' wooden post
<b>No. 3:</b> SW Corner	SW COR.	2"x 2"x 4' wooden post
<b>No. 4:</b> NW Corner	NW COR.	2"x 2"x 4' wooden post; Corner 4 is common with Corner 1 of SWS 125

As erected in the ground, each monument is marked as described above by a 2"x2"x4' wooden post with metal tag.

The work of location consisted of making a claim map as provided in N.R.S. 517-040.

Dated this 20<sup>th</sup> day of October, 2010.

SIGNATURE OF LOCATOR:

Jennifer Taelour  
Agent for Cordex Exploration Company