

**CERTIFICATE OF LOCATION
LODE MINING CLAIM**

TO ALL WHOM IT MAY CONCERN:

The undersigned hereby certifies that he has caused to be located the **NC 314** Lode Mining Claim in the following quarter sections(s):

¼	Section	Township	Range	Meridian
NW	20	36N	51E	M.D.B.&M.
		36N	51E	M.D.B.&M.
		36N	51E	M.D.B.&M.
		36N	51E	M.D.B.&M.



in **ELKO & EUREKA** County, Nevada, on the **20th** day of **SEPTEMBER, 2010**.

RECORDER'S STAMP

Name and mailing address of locator is: **GENESIS GOLD CORP.**
#3 Knob Hill Road
Park City, Utah 84098

The Claim is approximately **1500** feet long and **600** feet wide, such that **10** feet are claimed in a **WEST** direction and **1490** feet in the opposite direction from the point of discovery (monument of location), at which the Notice of Location was posted, together with **300** feet on each side of the monument of location and center line of the Claim. The general course of the lode or vein is from the **EAST** to the **WEST** direction.

The Discovery Monument upon which a Notice of Location is **POSTED**, is situate about **753** feet **SOUTH** and **5,353** feet **WEST** from the NW Corner of Section 21 Township 36 North, Range 51 East, Mount Diablo Base & Meridian.

The number, location and markings on each corner monument are as follows:

No.	Location	Markings	Description
No. 1:	Corner No1	NE NC 314	1½" X 1½" X 4" Wood Post
No. 2:	Corner No2	SE NC 314	1½" X 1½" X 4" Wood Post
No. 3:	Corner No3	SW NC 314	1½" X 1½" X 4" Wood Post
No. 4:	Corner No4	NW NC 314	1½" X 1½" X 4" Wood Post

As erected on the ground, each corner monument is marked as described above by a scribed aluminum tag.

The work of location consisted of making a claim map as provided in NRS 517.040.

Dated this **28TH** day of **SEPTEMBER, 2010**.

SIGNATURE OF LOCATOR:

By *Richard B. Lyman*
Owner, Claimant, or Agent Signature

Richard B. Lyman
Owner, Claimant, or Agent Name (printed)

**CERTIFICATE OF LOCATION
LODE MINING CLAIM**

TO ALL WHOM IT MAY CONCERN:

The undersigned hereby certifies that he has caused to be located the **NC 315** Lode Mining Claim in the following quarter sections(s):

¼	Section	Township	Range	Meridian
NW	20	36N	51E	M.D.B.&M.
		36N	51E	M.D.B.&M.
		36N	51E	M.D.B.&M.
		36N	51E	M.D.B.&M.



in EUREKA County, Nevada, on the 20th day of **SEPTEMBER, 2010**.

RECORDER'S STAMP

Name and mailing address of locator is:

GENESIS GOLD CORP.
#3 Knob Hill Road
Park City, Utah 84098

The Claim is approximately **1500** feet long and **600** feet wide, such that **10** feet are claimed in a **WEST** direction and **1490** feet in the opposite direction from the point of discovery (monument of location), at which the Notice of Location was posted, together with **300** feet on each side of the monument of location and center line of the Claim. The general course of the lode or vein is from the **EAST** to the **WEST** direction.

The Discovery Monument upon which a Notice of Location is **POSTED**, is situate about 1,353 feet **SOUTH** and 5,353 feet **WEST** from the NW Corner of Section 21 Township 36 North, Range 51 East, Mount Diablo Base & Meridian.

The number, location and markings on each corner monument are as follows:

	<u>Location</u>	<u>Markings</u>	<u>Description</u>
No. 1:	Corner No1	NE NC 315	1½ " X 1½" X 4' Wood Post
No. 2:	Corner No2	SE NC 315	1½ " X 1½" X 4' Wood Post
No. 3:	Corner No3	SW NC 315	1½ " X 1½" X 4' Wood Post
No. 4:	Corner No4	NW NC 315	1½ " X 1½" X 4' Wood Post


As erected on the ground, each corner monument is marked as described above by a scribed aluminum tag.

The work of location consisted of making a claim map as provided in NRS 517.040.

Dated this **28TH** day of **SEPTEMBER, 2010**.

SIGNATURE OF LOCATOR;

By


Owner, Claimant, or Agent Signature

Richard B. Lyman

Owner, Claimant, or Agent Name (printed)

**CERTIFICATE OF LOCATION
LODE MINING CLAIM**

TO ALL WHOM IT MAY CONCERN:

The undersigned hereby certifies that he has caused to be located the **NC 316** Lode Mining Claim in the following quarter sections(s):

¼	Section	Township	Range	Meridian
NW	20	36N	51E	M.D.B.&M.
NE	20	36N	51E	M.D.B.&M.
		36N	51E	M.D.B.&M.
		36N	51E	M.D.B.&M.



in EUREKA County, Nevada, on the 20th day of **SEPTEMBER, 2010.**

RECORDER'S STAMP

Name and mailing address of locator is: **GENESIS GOLD CORP.
#3 Knob Hill Road
Park City, Utah 84098**

The Claim is approximately **1500** feet long and **400** feet wide, such that **10** feet are claimed in a **WEST** direction and **1490** feet in the opposite direction from the point of discovery (monument of location), at which the Notice of Location was posted, together with **200** feet on each side of the monument of location and center line of the Claim. The general course of the lode or vein is from the **EAST** to the **WEST** direction.

The Discovery Monument upon which a Notice of Location is POSTED, is situate about 1,453 feet SOUTH and 3,853 feet WEST from the NW Corner of Section 21 Township 36 North, Range 51 East, Mount Diablo Base & Meridian.

The number, location and markings on each corner monument are as follows:

	<u>Location</u>	<u>Markings</u>	<u>Description</u>
No. 1:	Corner No1	NE NC 316	1½ " X 1½" X 4' Wood Post
No. 2:	Corner No2	SE NC 316	1½ " X 1½" X 4' Wood Post
No. 3:	Corner No3	SW NC 316	1½ " X 1½" X 4' Wood Post
No. 4:	Corner No4	NW NC 316	1½ " X 1½" X 4' Wood Post

As erected on the ground, each corner monument is marked as described above by a scribed aluminum tag.

The work of location consisted of making a claim map as provided in NRS 517.040.

Dated this 28TH day of **SEPTEMBER, 2010.**

SIGNATURE OF LOCATOR:

By *Richard B. Lyman*
Owner, Claimant, or Agent Signature

Richard B. Lyman
Owner, Claimant, or Agent Name (printed)

**CERTIFICATE OF LOCATION
LODE MINING CLAIM**

TO ALL WHOM IT MAY CONCERN:

The undersigned hereby certifies that he has caused to be located the **NC 318** Lode Mining Claim in the following quarter sections(s):

¼	Section	Township	Range	Meridian
NW	19	36N	51E	M.D.B.&M.
		36N	51E	M.D.B.&M.
		36N	51E	M.D.B.&M.
		36N	51E	M.D.B.&M.



in ELKO & EUREKA County, Nevada, on the 20th day of **SEPTEMBER, 2010.**

RECORDER'S STAMP

Name and mailing address of locator is:

GENESIS GOLD CORP.
#3 Knob Hill Road
Park City, Utah 84098

The Claim is approximately **1020** feet long and **600** feet wide, such that **10** feet are claimed in a **EAST** direction and **1010** feet in the opposite direction from the point of discovery (monument of location), at which the Notice of Location was posted, together with **300** feet on each side of the monument of location and center line of the Claim. The general course of the lode or vein is from the **EAST** to the **WEST** direction.

The Discovery Monument upon which a Notice of Location is **POSTED**, is situate about 751 feet **SOUTH** and 9,873 feet **WEST** from the NW Corner of Section 21 Township 36 North, Range 51 East, Mount Diablo Base & Meridian.

The number, location and markings on each corner monument are as follows:

	<u>Location</u>	<u>Markings</u>	<u>Description</u>
No. 1:	Corner No1	NE NC 318	1½ " X 1½" X 4' Wood Post
No. 2:	Corner No2	SE NC 318	1½ " X 1½" X 4' Wood Post
No. 3:	Corner No3	SW NC 318	1½ " X 1½" X 4' Wood Post
No. 4:	Corner No4	NW NC 318	1½ " X 1½" X 4' Wood Post

As erected on the ground, each corner monument is marked as described above by a scribed aluminum tag.

The work of location consisted of making a claim map as provided in NRS 517.040.

Dated this 28TH day of **SEPTEMBER, 2010.**

SIGNATURE OF LOCATOR;

By
Owner, Claimant, or Agent Signature

Richard B. Lyman
Owner, Claimant, or Agent Name (printed)

**CERTIFICATE OF LOCATION
LODE MINING CLAIM**

TO ALL WHOM IT MAY CONCERN:

The undersigned hereby certifies that he has caused to be located the **NC 319** Lode Mining Claim in the following quarter sections(s):

¼	Section	Township	Range	Meridian
NW	19	36N	51E	M.D.B.&M.
		36N	51E	M.D.B.&M.
		36N	51E	M.D.B.&M.
		36N	51E	M.D.B.&M.



in EUREKA County, Nevada, on the 20th day of **SEPTEMBER, 2010.**

RECORDER'S STAMP

Name and mailing address of locator is: **GENESIS GOLD CORP.
#3 Knob Hill Road
Park City, Utah 84098**

The Claim is approximately **1500** feet long and **400** feet wide, such that **10** feet are claimed in a **EAST** direction and **1490** feet in the opposite direction from the point of discovery (monument of location), at which the Notice of Location was posted, together with **300** feet on each side of the monument of location and center line of the Claim. The general course of the lode or vein is from the **EAST** to the **WEST** direction.

The Discovery Monument upon which a Notice of Location is **POSTED**, is situate about 1,252 feet **SOUTH** and 8,773 feet **WEST** from the NW Corner of Section 21 Township 36 North, Range 51 East, Mount Diablo Base & Meridian.

The number, location and markings on each corner monument are as follows:

	<u>Location</u>	<u>Markings</u>	<u>Description</u>
No. 1:	Corner No1	NE NC 319	1½ " X 1½" X 4' Wood Post
No. 2:	Corner No2	SE NC 319	1½ " X 1½" X 4' Wood Post
No. 3:	Corner No3	SW NC 319	1½ " X 1½" X 4' Wood Post
No. 4:	Corner No4	NW NC 319	1½ " X 1½" X 4' Wood Post

As erected on the ground, each corner monument is marked as described above by a scribed aluminum tag.

The work of location consisted of making a claim map as provided in NRS 517.040.

Dated this 28TH day of **SEPTEMBER, 2010.**

SIGNATURE OF LOCATOR;

By
Owner, Claimant, or Agent Signature

Richard B. Lyman
Owner, Claimant, or Agent Name (printed)

**CERTIFICATE OF LOCATION
LODE MINING CLAIM**

TO ALL WHOM IT MAY CONCERN:

The undersigned hereby certifies that he has caused to be located the **NC 320** Lode Mining Claim in the following quarter sections(s):

¼	Section	Township	Range	Meridian
NW	19	36N	51E	M.D.B.&M.
NE	19	36N	51E	M.D.B.&M.
		36N	51E	M.D.B.&M.
		36N	51E	M.D.B.&M.



in EUREKA County, Nevada, on the 20th day of **SEPTEMBER, 2010.**

RECORDER'S STAMP

Name and mailing address of locator is: **GENESIS GOLD CORP.
#3 Knob Hill Road
Park City, Utah 84098**

The Claim is approximately **1500** feet long and **400** feet wide, such that **10** feet are claimed in a **SOUTH** direction and **1490** feet in the opposite direction from the point of discovery (monument of location), at which the Notice of Location was posted, together with **200** feet on each side of the monument of location and center line of the Claim. The general course of the lode or vein is from the **NORTH** to the **SOUTH** direction.

The Discovery Monument upon which a Notice of Location is POSTED, is situate about 2,541 feet SOUTH and 8,564 feet WEST from the NW Corner of Section 21 Township 36 North, Range 51 East, Mount Diablo Base & Meridian.

The number, location and markings on each corner monument are as follows:

	<u>Location</u>	<u>Markings</u>	<u>Description</u>
No. 1:	Corner No1	NE NC 320	1½" X 1½" X 4' Wood Post
No. 2:	Corner No2	SE NC 320	1½" X 1½" X 4' Wood Post
No. 3:	Corner No3	SW NC 320	1½" X 1½" X 4' Wood Post
No. 4:	Corner No4	NW NC 320	1½" X 1½" X 4' Wood Post

As erected on the ground, each corner monument is marked as described above by a scribed aluminum tag.

The work of location consisted of making a claim map as provided in NRS 517.040.

Dated this 28TH day of **SEPTEMBER, 2010.**

SIGNATURE OF LOCATOR;

By *Richard B. Lyman*
Owner, Claimant, or Agent Signature

Richard B. Lyman
Owner, Claimant, or Agent Name (printed)



0215947

**CERTIFICATE OF LOCATION
LODE MINING CLAIM**

TO ALL WHOM IT MAY CONCERN:

The undersigned hereby certifies that he has caused to be located the NC 321 Lode Mining Claim in the following quarter sections(s):

¼	Section	Township	Range	Meridian
NW	19	36N	51E	M.D.B.&M.
NE	19	36N	51E	M.D.B.&M.
SE	19	36N	51E	M.D.B.&M.
SW	19	36N	51E	M.D.B.&M.

in EUREKA County, Nevada, on the 20th day of **SEPTEMBER, 2010.**

RECORDER'S STAMP

Name and mailing address of locator is: **GENESIS GOLD CORP.
#3 Knob Hill Road
Park City, Utah 84098**

The Claim is approximately **1500** feet long and **400** feet wide, such that **10** feet are claimed in a **NORTH** direction and **1490** feet in the opposite direction from the point of discovery (monument of location), at which the Notice of Location was posted, together with **200** feet on each side of the monument of location and center line of the Claim. The general course of the lode or vein is from the **NORTH** to the **SOUTH** direction.

The Discovery Monument upon which a Notice of Location is POSTED, is situate about 2,561 feet SOUTH and 8,564 feet WEST from the NW Corner of Section 21 Township 36 North, Range 51 East, Mount Diablo Base & Meridian.

The number, location and markings on each corner monument are as follows:


	<u>Location</u>	<u>Markings</u>	<u>Description</u>
No. 1:	Corner No1	NE NC 321	1½ " X 1½" X 4' Wood Post
No. 2:	Corner No2	SE NC 321	1½ " X 1½" X 4' Wood Post
No. 3:	Corner No3	SW NC 321	1½ " X 1½" X 4' Wood Post
No. 4:	Corner No4	NW NC 321	1½ " X 1½" X 4' Wood Post

As erected on the ground, each corner monument is marked as described above by a scribed aluminum tag.

The work of location consisted of making a claim map as provided in NRS 517.040.

Dated this 28TH day of **SEPTEMBER, 2010.**

SIGNATURE OF LOCATOR;

By 
Owner, Claimant, or Agent Signature

Richard B. Lyman
Owner, Claimant, or Agent Name (printed)



0215948

**CERTIFICATE OF LOCATION
LODE MINING CLAIM**

TO ALL WHOM IT MAY CONCERN:

The undersigned hereby certifies that he has caused to be located the **NC 322** Lode Mining Claim in the following quarter sections(s):

¼	Section	Township	Range	Meridian
SE	19	36N	51E	M.D.B.&M.
NE	30	36N	51E	M.D.B.&M.
		36N	51E	M.D.B.&M.
		36N	51E	M.D.B.&M.

in EUREKA County, Nevada, on the 20th day of **SEPTEMBER, 2010.**

RECORDER'S STAMP

Name and mailing address of locator is:

**GENESIS GOLD CORP.
#3 Knob Hill Road
Park City, Utah 84098**

The Claim is approximately **1500** feet long and **400** feet wide, such that **10** feet are claimed in a **NORTH** direction and **1490** feet in the opposite direction from the point of discovery (monument of location), at which the Notice of Location was posted, together with **200** feet on each side of the monument of location and center line of the Claim. The general course of the lode or vein is from the **NORTH** to the **SOUTH** direction.

The Discovery Monument upon which a Notice of Location is **POSTED**, is situate about 4,062 feet **SOUTH** and 7,064 feet **WEST** from the NW Corner of Section 21 Township 36 North, Range 51 East, Mount Diablo Base & Meridian.

The number, location and markings on each corner monument are as follows:


	<u>Location</u>	<u>Markings</u>	<u>Description</u>
No. 1:	Corner No1	NE NC 322	1½ " X 1½" X 4' Wood Post
No. 2:	Corner No2	SE NC 322	1½ " X 1½" X 4' Wood Post
No. 3:	Corner No3	SW NC 322	1½ " X 1½" X 4' Wood Post
No. 4:	Corner No4	NW NC 322	1½ " X 1½" X 4' Wood Post

As erected on the ground, each corner monument is marked as described above by a scribed aluminum tag.

The work of location consisted of making a claim map as provided in NRS 517.040.

Dated this 28TH day of **SEPTEMBER, 2010.**

SIGNATURE OF LOCATOR;

By 
Owner, Claimant, or Agent Signature

Richard B. Lyman
Owner, Claimant, or Agent Name (printed)

**CERTIFICATE OF LOCATION
LODE MINING CLAIM**

TO ALL WHOM IT MAY CONCERN:

The undersigned hereby certifies that he has caused to be located the **NC 323** Lode Mining Claim in the following quarter sections(s):

¼	Section	Township	Range	Meridian
NE	30	36N	51E	M.D.B.&M.
		36N	51E	M.D.B.&M.
		36N	51E	M.D.B.&M.
		36N	51E	M.D.B.&M.



0215949

in EUREKA County, Nevada, on the 20th day of **SEPTEMBER, 2010.**

RECORDER'S STAMP

Name and mailing address of locator is:

**GENESIS GOLD CORP.
#3 Knob Hill Road
Park City, Utah 84098**

The Claim is approximately **1500** feet long and **400** feet wide, such that **10** feet are claimed in a **SOUTH** direction and **1490** feet in the opposite direction from the point of discovery (monument of location), at which the Notice of Location was posted, together with **200** feet on each side of the monument of location and center line of the Claim. The general course of the lode or vein is from the **NORTH** to the **SOUTH** direction.

The Discovery Monument upon which a Notice of Location is POSTED, is situate about 7,042 feet **SOUTH** and 7,064 feet **WEST** from the NW Corner of Section 21 Township 36 North, Range 51 East, Mount Diablo Base & Meridian.

The number, location and markings on each corner monument are as follows:

	<u>Location</u>	<u>Markings</u>	<u>Description</u>
No. 1:	Corner No1	NE NC 323	1½ " X 1½" X 4' Wood Post
No. 2:	Corner No2	SE NC 323	1½ " X 1½" X 4' Wood Post
No. 3:	Corner No3	SW NC 323	1½ " X 1½" X 4' Wood Post
No. 4:	Corner No4	NW NC 323	1½ " X 1½" X 4' Wood Post

As crected on the ground, each corner monument is marked as described above by a scribed aluminum tag.

The work of location consisted of making a claim map as provided in NRS 517.040.

Dated this 28TH day of **SEPTEMBER, 2010.**

SIGNATURE OF LOCATOR;

By 
Owner, Claimant, or Agent Signature

Richard B. Lyman
Owner, Claimant, or Agent Name (printed)

**CERTIFICATE OF LOCATION
LODE MINING CLAIM**

TO ALL WHOM IT MAY CONCERN:

The undersigned hereby certifies that he has caused to be located the **NC 324** Lode Mining Claim in the following quarter sections(s):

¼	Section	Township	Range	Meridian
NE	30	36N	51E	M.D.B.&M.
SE	30	36N	51E	M.D.B.&M.
		36N	51E	M.D.B.&M.
		36N	51E	M.D.B.&M.



in EUREKA County, Nevada, on the 20th day of **SEPTEMBER, 2010.**

RECORDER'S STAMP

Name and mailing address of locator is: **GENESIS GOLD CORP.
#3 Knob Hill Road
Park City, Utah 84098**

The Claim is approximately **1500** feet long and **400** feet wide, such that **10** feet are claimed in a **NORTH** direction and **1490** feet in the opposite direction from the point of discovery (monument of location), at which the Notice of Location was posted, together with **200** feet on each side of the monument of location and center line of the Claim. The general course of the lode or vein is from the **NORTH** to the **SOUTH** direction.

The Discovery Monument upon which a Notice of Location is **POSTED**, is situate about 7,042 feet **SOUTH** and 7,064 feet **WEST** from the NW Corner of Section 21 Township 36 North, Range 51 East, Mount Diablo Base & Meridian.

The number, location and markings on each corner monument are as follows:

	<u>Location</u>	<u>Markings</u>	<u>Description</u>
No. 1:	Corner No1	NE NC 324	1½ " X 1½" X 4' Wood Post
No. 2:	Corner No2	SE NC 324	1½ " X 1½" X 4' Wood Post
No. 3:	Corner No3	SW NC 324	1½ " X 1½" X 4' Wood Post
No. 4:	Corner No4	NW NC 324	1½ " X 1½" X 4' Wood Post

As erected on the ground, each corner monument is marked as described above by a scribed aluminum tag.

The work of location consisted of making a claim map as provided in NRS 517.040.

Dated this 28TH day of **SEPTEMBER, 2010.**

SIGNATURE OF LOCATOR

By
Owner, Claimant, or Agent Signature

Richard B. Lyman
Owner, Claimant, or Agent Name (printed)



**CERTIFICATE OF LOCATION
LODE MINING CLAIM**

TO ALL WHOM IT MAY CONCERN:

The undersigned hereby certifies that he has caused to be located the NC 325 Lode Mining Claim in the following quarter sections(s):

¼	Section	Township	Range	Meridian
SE	30	36N	51E	M.D.B.&M.
		36N	51E	M.D.B.&M.
		36N	51E	M.D.B.&M.
		36N	51E	M.D.B.&M.

in EUREKA County, Nevada, on the 21st day of **SEPTEMBER, 2010.**

RECORDER'S STAMP

Name and mailing address of locator is: **GENESIS GOLD CORP.
#3 Knob Hill Road
Park City, Utah 84098**

The Claim is approximately **900** feet long and **250** feet wide, such that **10** feet are claimed in a **NORTH** direction and **890** feet in the opposite direction from the point of discovery (monument of location), at which the Notice of Location was posted, together with **125** feet on each side of the monument of location and center line of the Claim. The general course of the lode or vein is from the **NORTH** to the **SOUTH** direction.

The Discovery Monument upon which a Notice of Location is POSTED, is situate about 8,562 feet SOUTH and 6,991 feet WEST from the NW Corner of Section 21 Township 36 North, Range 51 East, Mount Diablo Base & Meridian.

The number, location and markings on each corner monument are as follows:

	<u>Location</u>	<u>Markings</u>	<u>Description</u>
No. 1:	Corner No1	NE NC 325	1½ " X 1½" X 4' Wood Post
No. 2:	Corner No2	SE NC 325	1½ " X 1½" X 4' Wood Post
No. 3:	Corner No3	SW NC 325	1½ " X 1½" X 4' Wood Post
No. 4:	Corner No4	NW NC 325	1½ " X 1½" X 4' Wood Post

As erected on the ground, each corner monument is marked as described above by a scribed aluminum tag.

The work of location consisted of making a claim map as provided in NRS 517.040.

Dated this 28TH day of **SEPTEMBER, 2010.**

SIGNATURE OF LOCATOR;

By *Richard B. Lyman*
Owner, Claimant, or Agent Signature

Richard B. Lyman
Owner, Claimant, or Agent Name (printed)

**CERTIFICATE OF LOCATION
LODE MINING CLAIM**

TO ALL WHOM IT MAY CONCERN:

The undersigned hereby certifies that he has caused to be located the NC 326 Lode Mining Claim in the following quarter sections(s):

¼	Section	Township	Range	Meridian
SE	30	36N	51E	M.D.B.&M.
SW	29	36N	51E	M.D.B.&M.
		36N	51E	M.D.B.&M.
		36N	51E	M.D.B.&M.



0215952

in EUREKA County, Nevada, on the 21st day of SEPTEMBER, 2010.

RECORDER'S STAMP

Name and mailing address of locator is: GENESIS GOLD CORP.
#3 Knob Hill Road
Park City, Utah 84098

The Claim is approximately 1500 feet long and 600 feet wide, such that 10 feet are claimed in a EAST direction and 1490 feet in the opposite direction from the point of discovery (monument of location), at which the Notice of Location was posted, together with 300 feet on each side of the monument of location and center line of the Claim. The general course of the lode or vein is from the EAST to the WEST direction.

The Discovery Monument upon which a Notice of Location is POSTED, is situate about 9,153 feet SOUTH and 5,376 feet WEST from the NW Corner of Section 21 Township 36 North, Range 51 East, Mount Diablo Base & Meridian.

The number, location and markings on each corner monument are as follows:

No.	Location	Markings	Description
No. 1:	Corner No1	NE NC 326	1½" X 1½" X 4' Wood Post
No. 2:	Corner No2	SE NC 326	1½" X 1½" X 4' Wood Post
No. 3:	Corner No3	SW NC 326	1½" X 1½" X 4' Wood Post
No. 4:	Corner No4	NW NC 326	1½" X 1½" X 4' Wood Post

As erected on the ground, each corner monument is marked as described above by a scribed aluminum tag.

The work of location consisted of making a claim map as provided in NRS 517.040.

Dated this 28TH day of SEPTEMBER, 2010.

SIGNATURE OF LOCATOR;

By *Richard B. Lyman*
Owner, Claimant, or Agent Signature

Richard B. Lyman
Owner, Claimant, or Agent Name (printed)

**CERTIFICATE OF LOCATION
LODE MINING CLAIM**

TO ALL WHOM IT MAY CONCERN:

The undersigned hereby certifies that he has caused to be located the NC 327 Lode Mining Claim in the following quarter sections(s):

¼	Section	Township	Range	Meridian
SE	30	36N	51E	M.D.B.&M.
SW	29	36N	51E	M.D.B.&M.
NE	31	36N	51E	M.D.B.&M.
NW	32	36N	51E	M.D.B.&M.



in EUREKA County, Nevada, on the 21st day of **SEPTEMBER, 2010.**

RECORDER'S STAMP

Name and mailing address of locator is: **GENESIS GOLD CORP.
#3 Knob Hill Road
Park City, Utah 84098**

The Claim is approximately **1200** feet long and **200** feet wide, such that **10** feet are claimed in a **NORTH** direction and **1190** feet in the opposite direction from the point of discovery (monument of location), at which the Notice of Location was posted, together with **100** feet on each side of the monument of location and center line of the Claim. The general course of the lode or vein is from the **NORTH** to the **SOUTH** direction.

The Discovery Monument upon which a Notice of Location is POSTED, is situate about 9,463 feet SOUTH and 5,466 feet WEST from the NW Corner of Section 21 Township 36 North, Range 51 East, Mount Diablo Base & Meridian.

The number, location and markings on each corner monument are as follows:

	<u>Location</u>	<u>Markings</u>	<u>Description</u>
No. 1:	Corner No1	NE NC 327	1½" X 1½" X 4' Wood Post
No. 2:	Corner No2	SE NC 327	1½" X 1½" X 4' Wood Post
No. 3:	Corner No3	SW NC 327	1½" X 1½" X 4' Wood Post
No. 4:	Corner No4	NW NC 327	1½" X 1½" X 4' Wood Post

As erected on the ground, each corner monument is marked as described above by a scribed aluminum tag.

The work of location consisted of making a claim map as provided in NRS 517.040.

Dated this 28TH day of **SEPTEMBER, 2010.**

SIGNATURE OF LOCATOR;

By
Owner, Claimant, or Agent Signature

Richard B. Lyman
Owner, Claimant, or Agent Name (printed)

**CERTIFICATE OF LOCATION
LODE MINING CLAIM**

TO ALL WHOM IT MAY CONCERN:

The undersigned hereby certifies that he has caused to be located the **NC 328** Lode Mining Claim in the following quarter sections(s):

¼	Section	Township	Range	Meridian
NE	29	36N	51E	M.D.B.&M.
NW	28	36N	51E	M.D.B.&M.
		36N	51E	M.D.B.&M.
		36N	51E	M.D.B.&M.



0215954

in EUREKA County, Nevada, on the **21st** day of **SEPTEMBER, 2010.**

RECORDER'S STAMP

Name and mailing address of locator is:

GENESIS GOLD CORP.
#3 Knob Hill Road
Park City, Utah 84098

The Claim is approximately **1200** feet long and **600** feet wide, such that **10** feet are claimed in a **WEST** direction and **1190** feet in the opposite direction from the point of discovery (monument of location), at which the Notice of Location was posted, together with **300** feet on each side of the monument of location and center line of the Claim. The general course of the lode or vein is from the **EAST** to the **WEST** direction.

The Discovery Monument upon which a Notice of Location is **POSTED**, is situate about **5,554** feet **SOUTH** and **855** feet **WEST** from the **NW** Corner of Section 21 Township 36 North, Range 51 East, Mount Diablo Base & Meridian.

The number, location and markings on each corner monument are as follows:

	<u>Location</u>	<u>Markings</u>	<u>Description</u>
No. 1:	Corner No1	NE NC 328	1½" X 1½" X 4' Wood Post
No. 2:	Corner No2	SE NC 328	1½" X 1½" X 4' Wood Post
No. 3:	Corner No3	SW NC 328	1½" X 1½" X 4' Wood Post
No. 4:	Corner No4	NW NC 328	1½" X 1½" X 4' Wood Post

As erected on the ground, each corner monument is marked as described above by a scribed aluminum tag.

The work of location consisted of making a claim map as provided in NRS 517.040.

Dated this **28TH** day of **SEPTEMBER, 2010.**

SIGNATURE OF LOCATOR;

By
Owner, Claimant, or Agent Signature


Richard B. Lyman
Owner, Claimant, or Agent Name (printed)

**CERTIFICATE OF LOCATION
LODE MINING CLAIM**

TO ALL WHOM IT MAY CONCERN:

The undersigned hereby certifies that he has caused to be located the NC 329 Lode Mining Claim in the following quarter sections(s):

¼	Section	Township	Range	Meridian
NE	29	36N	51E	M.D.B.&M.
NW	28	36N	51E	M.D.B.&M.
		36N	51E	M.D.B.&M.
		36N	51E	M.D.B.&M.



0215955

in EUREKA County, Nevada, on the 21st day of **SEPTEMBER, 2010.**

RECORDER'S STAMP

Name and mailing address of locator is: **GENESIS GOLD CORP.
#3 Knob Hill Road
Park City, Utah 84098**

The Claim is approximately 1200 feet long and 600 feet wide, such that 10 feet are claimed in a WEST direction and 1190 feet in the opposite direction from the point of discovery (monument of location), at which the Notice of Location was posted, together with 300 feet on each side of the monument of location and center line of the Claim. The general course of the lode or vein is from the EAST to the WEST direction.

The Discovery Monument upon which a Notice of Location is POSTED, is situate about 6,154 feet SOUTH and 855 feet WEST from the NW Corner of Section 21 Township 36 North, Range 51 East, Mount Diablo Base & Meridian.

The number, location and markings on each corner monument are as follows:

	<u>Location</u>	<u>Markings</u>	<u>Description</u>
No. 1:	Corner No1	NE NC 329	1½" X 1½" X 4' Wood Post
No. 2:	Corner No2	SE NC 329	1½" X 1½" X 4' Wood Post
No. 3:	Corner No3	SW NC 329	1½" X 1½" X 4' Wood Post
No. 4:	Corner No4	NW NC 329	1½" X 1½" X 4' Wood Post

As erected on the ground, each corner monument is marked as described above by a scribed aluminum tag.

The work of location consisted of making a claim map as provided in NRS 517.040.

Dated this 28TH day of **SEPTEMBER, 2010.**

SIGNATURE OF LOCATOR;

By *Richard B. Lyman*
Owner, Claimant, or Agent Signature

Richard B. Lyman
Owner, Claimant, or Agent Name (printed)

**CERTIFICATE OF LOCATION
LODE MINING CLAIM**

TO ALL WHOM IT MAY CONCERN:

The undersigned hereby certifies that he has caused to be located the NC 330 Lode Mining Claim in the following quarter sections(s):

¼	Section	Township	Range	Meridian
NE	29	36N	51E	M.D.B.&M.
NW	28	36N	51E	M.D.B.&M.
		36N	51E	M.D.B.&M.
		36N	51E	M.D.B.&M.



in EUREKA County, Nevada, on the 21st day of **SEPTEMBER, 2010.**

RECORDER'S STAMP

Name and mailing address of locator is: **GENESIS GOLD CORP.
#3 Knob Hill Road
Park City, Utah 84098**

The Claim is approximately 1200 feet long and 600 feet wide, such that 10 feet are claimed in a WEST direction and 1190 feet in the opposite direction from the point of discovery (monument of location), at which the Notice of Location was posted, together with 300 feet on each side of the monument of location and center line of the Claim. The general course of the lode or vein is from the EAST to the WEST direction.

The Discovery Monument upon which a Notice of Location is POSTED, is situate about 6,754 feet SOUTH and 855 feet WEST from the NW Corner of Section 21 Township 36 North, Range 51 East, Mount Diablo Base & Meridian.

The number, location and markings on each corner monument are as follows:

<u>Location</u>	<u>Markings</u>	<u>Description</u>
No. 1: Corner No1	NE NC 330	1½" X 1½" X 4' Wood Post
No. 2: Corner No2	SE NC 330	1½" X 1½" X 4' Wood Post
No. 3: Corner No3	SW NC 330	1½" X 1½" X 4' Wood Post
No. 4: Corner No4	NW NC 330	1½" X 1½" X 4' Wood Post

As erected on the ground, each corner monument is marked as described above by a scribed aluminum tag.

The work of location consisted of making a claim map as provided in NRS 517.040.

Dated this 28TH day of **SEPTEMBER, 2010.**

SIGNATURE OF LOCATOR:

By *Richard B. Lyman*
Owner, Claimant, or Agent Signature

Richard B. Lyman
Owner, Claimant, or Agent Name (printed)

**CERTIFICATE OF LOCATION
LODE MINING CLAIM**

TO ALL WHOM IT MAY CONCERN:

The undersigned hereby certifies that he has caused to be located the **NC 331** Lode Mining Claim in the following quarter sections(s):

¼	Section	Township	Range	Meridian
NE	29	36N	51E	M.D.B.&M.
NW	28	36N	51E	M.D.B.&M.
		36N	51E	M.D.B.&M.
		36N	51E	M.D.B.&M.



0215957

in EUREKA County, Nevada, on the **21st** day of **SEPTEMBER, 2010**.

RECORDER'S STAMP

Name and mailing address of locator is:

GENESIS GOLD CORP.
#3 Knob Hill Road
Park City, Utah 84098

The Claim is approximately **1200** feet long and **600** feet wide, such that **10** feet are claimed in a **WEST** direction and **1190** feet in the opposite direction from the point of discovery (monument of location), at which the Notice of Location was posted, together with **300** feet on each side of the monument of location and center line of the Claim. The general course of the lode or vein is from the **EAST** to the **WEST** direction.

The Discovery Monument upon which a Notice of Location is POSTED, is situate about 7,354 feet SOUTH and 855 feet WEST from the NW Corner of Section 21 Township 36 North, Range 51 East, Mount Diablo Base & Meridian.

The number, location and markings on each corner monument are as follows:

	<u>Location</u>	<u>Markings</u>	<u>Description</u>
No. 1:	Corner No1	NE NC 331	1½ " X 1½" X 4' Wood Post
No. 2:	Corner No2	SE NC 331	1½ " X 1½" X 4' Wood Post
No. 3:	Corner No3	SW NC 331	1½ " X 1½" X 4' Wood Post
No. 4:	Corner No4	NW NC 331	1½ " X 1½" X 4' Wood Post


As erected on the ground, each corner monument is marked as described above by a scribed aluminum tag.

The work of location consisted of making a claim map as provided in NRS 517.040.

Dated this **28TH** day of **SEPTEMBER, 2010**.

SIGNATURE OF LOCATOR;

By


Owner, Claimant, or Agent Signature

Richard B. Lyman
Owner, Claimant, or Agent Name (printed)

**CERTIFICATE OF LOCATION
LODE MINING CLAIM**

TO ALL WHOM IT MAY CONCERN:

The undersigned hereby certifies that he has caused to be located the NC 332 Lode Mining Claim in the following quarter sections(s):

¼	Section	Township	Range	Meridian
NE	29	36N	51E	M.D.B.&M.
NW	28	36N	51E	M.D.B.&M.
SW	28	36N	51E	M.D.B.&M.
SE	29	36N	51E	M.D.B.&M.



0215958

in EUREKA County, Nevada, on the 21st day of **SEPTEMBER, 2010.**

RECORDER'S STAMP

Name and mailing address of locator is: **GENESIS GOLD CORP.
#3 Knob Hill Road
Park City, Utah 84098**

The Claim is approximately 1200 feet long and 600 feet wide, such that 10 feet are claimed in a **WEST** direction and 1190 feet in the opposite direction from the point of discovery (monument of location), at which the Notice of Location was posted, together with 300 feet on each side of the monument of location and center line of the Claim. The general course of the lode or vein is from the **EAST** to the **WEST** direction.

The Discovery Monument upon which a Notice of Location is POSTED, is situated about 7,954 feet SOUTH and 855 feet WEST from the NW Corner of Section 21 Township 36 North, Range 51 East, Mount Diablo Base & Meridian.

The number, location and markings on each corner monument are as follows:

	<u>Location</u>	<u>Markings</u>	<u>Description</u>
No. 1:	Corner No1	NE NC 332	1½" X 1½" X 4' Wood Post
No. 2:	Corner No2	SE NC 332	1½" X 1½" X 4' Wood Post
No. 3:	Corner No3	SW NC 332	1½" X 1½" X 4' Wood Post
No. 4:	Corner No4	NW NC 332	1½" X 1½" X 4' Wood Post

As erected on the ground, each corner monument is marked as described above by a scribed aluminum tag.

The work of location consisted of making a claim map as provided in NRS 517.040.

Dated this 28TH day of **SEPTEMBER, 2010.**

SIGNATURE OF LOCATOR:

By *Richard B. Lyman*
Owner, Claimant, or Agent Signature

Richard B. Lyman
Owner, Claimant, or Agent Name (printed)

**CERTIFICATE OF LOCATION
LODE MINING CLAIM**

TO ALL WHOM IT MAY CONCERN:

The undersigned hereby certifies that he has caused to be located the **NC 333** Lode Mining Claim in the following quarter sections(s):

¼	Section	Township	Range	Meridian
SE	29	36N	51E	M.D.B.&M.
SW	28	36N	51E	M.D.B.&M.
		36N	51E	M.D.B.&M.
		36N	51E	M.D.B.&M.



in EUREKA County, Nevada, on the 21st day of **SEPTEMBER, 2010.**

RECORDER'S STAMP

Name and mailing address of locator is: **GENESIS GOLD CORP.
#3 Knob Hill Road
Park City, Utah 84098**

The Claim is approximately **1200** feet long and **600** feet wide, such that **10** feet are claimed in a **WEST** direction and **1190** feet in the opposite direction from the point of discovery (monument of location), at which the Notice of Location was posted, together with **300** feet on each side of the monument of location and center line of the Claim. The general course of the lode or vein is from the **EAST** to the **WEST** direction.

The Discovery Monument upon which a Notice of Location is **POSTED**, is situate about **8,554** feet **SOUTH** and **855** feet **WEST** from the **NW** Corner of Section 21 Township 36 North, Range 51 East, Mount Diablo Base & Meridian.

The number, location and markings on each corner monument are as follows:

	<u>Location</u>	<u>Markings</u>	<u>Description</u>
No. 1:	Corner No1	NE NC 333	1½" X 1½" X 4' Wood Post
No. 2:	Corner No2	SE NC 333	1½" X 1½" X 4' Wood Post
No. 3:	Corner No3	SW NC 333	1½" X 1½" X 4' Wood Post
No. 4:	Corner No4	NW NC 333	1½" X 1½" X 4' Wood Post

As crected on the ground, each corner monument is marked as described above by a scribed aluminum tag.

The work of location consisted of making a claim map as provided in NRS 517.040.

Dated this 28TH day of **SEPTEMBER, 2010.**

SIGNATURE OF LOCATOR;

By
Owner, Claimant, or Agent Signature

Richard B. Lyman
Owner, Claimant, or Agent Name (printed)



**CERTIFICATE OF LOCATION
LODE MINING CLAIM**

TO ALL WHOM IT MAY CONCERN:

The undersigned hereby certifies that he has caused to be located the NC 334 Lode Mining Claim in the following quarter sections(s):

¼	Section	Township	Range	Meridian
SE	29	36N	51E	M.D.B.&M.
SW	28	36N	51E	M.D.B.&M.
		36N	51E	M.D.B.&M.
		36N	51E	M.D.B.&M.

in EUREKA County, Nevada, on the 21st day of **SEPTEMBER, 2010.**

RECORDER'S STAMP

Name and mailing address of locator is: **GENESIS GOLD CORP.
#3 Knob Hill Road
Park City, Utah 84098**

The Claim is approximately **1200** feet long and **600** feet wide, such that **10** feet are claimed in a **WEST** direction and **1190** feet in the opposite direction from the point of discovery (monument of location), at which the Notice of Location was posted, together with **300** feet on each side of the monument of location and center line of the Claim. The general course of the lode or vein is from the **EAST** to the **WEST** direction.

The Discovery Monument upon which a Notice of Location is POSTED, is situate about 9,154 feet SOUTH and 855 feet WEST from the NW Corner of Section 21 Township 36 North, Range 51 East, Mount Diablo Base & Meridian.

The number, location and markings on each corner monument are as follows:

	<u>Location</u>	<u>Markings</u>	<u>Description</u>
No. 1:	Corner No1	NE NC 334	1½" X 1½" X 4' Wood Post
No. 2:	Corner No2	SE NC 334	1½" X 1½" X 4' Wood Post
No. 3:	Corner No3	SW NC 334	1½" X 1½" X 4' Wood Post
No. 4:	Corner No4	NW NC 334	1½" X 1½" X 4' Wood Post

As erected on the ground, each corner monument is marked as described above by a scribed aluminum tag.

The work of location consisted of making a claim map as provided in NRS 517.040.

Dated this 28TH day of **SEPTEMBER, 2010.**

SIGNATURE OF LOCATOR;

By *Richard B. Lyman*
Owner, Claimant, or Agent Signature

Richard B. Lyman
Owner, Claimant, or Agent Name (printed)

**CERTIFICATE OF LOCATION
LODE MINING CLAIM**

TO ALL WHOM IT MAY CONCERN:

The undersigned hereby certifies that he has caused to be located the **NC 335** Lode Mining Claim in the following quarter sections(s):

¼	Section	Township	Range	Meridian
SE	29	36N	51E	M.D.B.&M.
SW	28	36N	51E	M.D.B.&M.
		36N	51E	M.D.B.&M.
		36N	51E	M.D.B.&M.



in EUREKA County, Nevada, on the 21st day of **SEPTEMBER, 2010.**

RECORDER'S STAMP

Name and mailing address of locator is:

GENESIS GOLD CORP.
#3 Knob Hill Road
Park City, Utah 84098

The Claim is approximately **1200** feet long and **600** feet wide, such that **10** feet are claimed in a **WEST** direction and **1190** feet in the opposite direction from the point of discovery (monument of location), at which the Notice of Location was posted, together with **300** feet on each side of the monument of location and center line of the Claim. The general course of the lode or vein is from the **EAST** to the **WEST** direction.

The Discovery Monument upon which a Notice of Location is **POSTED**, is situate about **9,754** feet **SOUTH** and **855** feet **WEST** from the NW Corner of Section 21 Township 36 North, Range 51 East, Mount Diablo Base & Meridian.

The number, location and markings on each corner monument are as follows:

	<u>Location</u>	<u>Markings</u>	<u>Description</u>
No. 1:	Corner No1	NE NC 335	1½" X 1½" X 4' Wood Post
No. 2:	Corner No2	SE NC 335	1½" X 1½" X 4' Wood Post
No. 3:	Corner No3	SW NC 335	1½" X 1½" X 4' Wood Post
No. 4:	Corner No4	NW NC 335	1½" X 1½" X 4' Wood Post

As erected on the ground, each corner monument is marked as described above by a scribed aluminum tag.

The work of location consisted of making a claim map as provided in NRS 517.040.

Dated this 28TH day of **SEPTEMBER, 2010.**

SIGNATURE OF LOCATOR;

By
Owner, Claimant, or Agent Signature

Richard B. Lyman
Owner, Claimant, or Agent Name (printed)

**CERTIFICATE OF LOCATION
LODE MINING CLAIM**

TO ALL WHOM IT MAY CONCERN:

The undersigned hereby certifies that he has caused to be located the **NC 336** Lode Mining Claim in the following quarter sections(s):



¼	Section	Township	Range	Meridian
SE	29	36N	51E	M.D.B.&M.
SW	28	36N	51E	M.D.B.&M.
NW	33	36N	51E	M.D.B.&M.
NE	32	36N	51E	M.D.B.&M.

in EUREKA County, Nevada, on the **21st** day of **SEPTEMBER, 2010.**

RECORDER'S STAMP

Name and mailing address of locator is: **GENESIS GOLD CORP.
#3 Knob Hill Road
Park City, Utah 84098**

The Claim is approximately **1200** feet long and **600** feet wide, such that **10** feet are claimed in a **WEST** direction and **1190** feet in the opposite direction from the point of discovery (monument of location), at which the Notice of Location was posted, together with **300** feet on each side of the monument of location and center line of the Claim. The general course of the lode or vein is from the **EAST** to the **WEST** direction.

The Discovery Monument upon which a Notice of Location is POSTED, is situate about 10,354 feet SOUTH and 855 feet WEST from the NW Corner of Section 21 Township 36 North, Range 51 East, Mount Diablo Base & Meridian.

The number, location and markings on each corner monument are as follows:

	<u>Location</u>	<u>Markings</u>	<u>Description</u>
No. 1:	Corner No1	NE NC 336	1½ " X 1½" X 4' Wood Post
No. 2:	Corner No2	SE NC 336	1½ " X 1½" X 4' Wood Post
No. 3:	Corner No3	SW NC 336	1½ " X 1½" X 4' Wood Post
No. 4:	Corner No4	NW NC 336	1½ " X 1½" X 4' Wood Post

As erected on the ground, each corner monument is marked as described above by a scribed aluminum tag.

The work of location consisted of making a claim map as provided in NRS 517.040.

Dated this **28TH** day of **SEPTEMBER, 2010.**

SIGNATURE OF LOCATOR;

By
Owner, Claimant, or Agent Signature

Richard B. Lyman
Owner, Claimant, or Agent Name (printed)