

Official Record

Recording requested By
PYRAMID LAKE LLC

Eureka County - NV
Mike Rebaleati - Recorder

Fee: \$22.50 Page 1 of 1
RPTT: Recorded By: FES
Book- 509 Page- 0265

CERTIFICATE OF LOCATION
LODE MINING CLAIM

TO ALL WHOM IT MAY CONCERN:

The undersigned hereby certifies that he has caused to be located the
GN 45 Lode Mining Claim in the following quarter sections(s):



| <u>1/4</u> | <u>Section</u> | <u>Township</u> | <u>Range</u> | <u>Meridian</u> |
|------------|----------------|-----------------|--------------|-----------------|
| NW | 4 | 25 NORTH | 48 EAST | MDB&M |
| NE | 4 | 25 NORTH | 48 EAST | MDB&M |
| | | | | |
| | | | | |

In Eureka County, Nevada, on the 3rd day of September, 2010.

RECORDER'S STAMP

Name and mailing address of locator is: Pyramid Lake LLC
P O Box 6945
Incline Village, NV 89450

The Claim is approximately 1500 feet long and 600 feet wide, such that 30 feet are claimed in an East direction and 1470 feet in a West direction from the point of discovery (monument of location), at which the Notice of Location was posted, together with 300 feet on each side of the monument of location and center line of the Claim. The general course of the lode or vein is from the East to the West direction.

The number, location and markings on each corner monument are as follows:

| <u>Corner</u> | <u>Location</u> | <u>Markings</u> | <u>Description</u> |
|---------------|------------------|-------------------|------------------------|
| No. 1: | Northwest Corner | N.W. Corner GN 45 | 2" x 2" x 4' wood post |
| No. 2: | Northeast Corner | N.E. Corner GN 45 | 2" x 2" x 4' wood post |
| No. 3: | Southeast Corner | S.E. Corner GN 45 | 2" x 2" x 4' wood post |
| No. 4: | Southwest Corner | S.W. Corner GN 45 | 2" x 2" x 4' wood post |

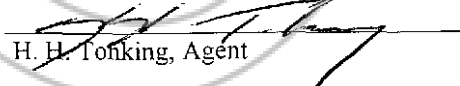
As erected on the ground, each corner monument is marked as described above by scribed metal tags.

The work of location consisted of making a claim map as provided in NRS 517.040. The tie from the claim block to a fixed point is depicted on the location map included with this filing.

The undersigned hereby affirms that there is no Social Security number contained in this document.

Dated this 28th day of October, 2010

SIGNATURE OF LOCATOR:

By: 
H. H. Tonking, Agent

**CERTIFICATE OF LOCATION
LODE MINING CLAIM**

TO ALL WHOM IT MAY CONCERN:

The undersigned hereby certifies that he has caused to be located the
GN 46 Lode Mining Claim in the following quarter sections(s):



| <u>1/4</u> | <u>Section</u> | <u>Township</u> | <u>Range</u> | <u>Meridian</u> |
|------------|----------------|-----------------|--------------|-----------------|
| NE | 4 | 25 NORTH | 48 EAST | MDB&M |
| | | | | |
| | | | | |
| | | | | |

In Eureka County, Nevada, on the 3rd day of September, 2010.

RECORDER'S STAMP

Name and mailing address of locator is: Pyramid Lake LLC
P O Box 6945
Incline Village, NV 89450

The Claim is approximately 1500 feet long and 600 feet wide, such that 1470 feet are claimed in an East direction and 30 feet in a West direction from the point of discovery (monument of location), at which the Notice of Location was posted, together with 300 feet on each side of the monument of location and center line of the Claim. The general course of the lode or vein is from the East to the West direction.

The number, location and markings on each corner monument are as follows:

| <u>Corner</u> | <u>Location</u> | <u>Markings</u> | <u>Description</u> |
|---------------|------------------|-------------------|------------------------|
| No. 1: | Northwest Corner | N.W. Corner GN 46 | 2" x 2" x 4' wood post |
| No. 2: | Northeast Corner | N.E. Corner GN 46 | 2" x 2" x 4' wood post |
| No. 3: | Southeast Corner | S.E. Corner GN 46 | 2" x 2" x 4' wood post |
| No. 4: | Southwest Corner | S.W. Corner GN 46 | 2" x 2" x 4' wood post |


As erected on the ground, each corner monument is marked as described above by scribed metal tags.

The work of location consisted of making a claim map as provided in NRS 517.040. The tie from the claim block to a fixed point is depicted on the location map included with this filing.

The undersigned hereby affirms that there is no Social Security number contained in this document.

Dated this 28th day of October, 2010

SIGNATURE OF LOCATOR:

By: 
H. H. Tonking, Agent

**CERTIFICATE OF LOCATION
LODE MINING CLAIM**

TO ALL WHOM IT MAY CONCERN:

The undersigned hereby certifies that he has caused to be located the
GN 48 Lode Mining Claim in the following quarter sections(s):



| <u>1/4</u> | <u>Section</u> | <u>Township</u> | <u>Range</u> | <u>Meridian</u> |
|------------|----------------|-----------------|--------------|-----------------|
| NE | 4 | 25 NORTH | 48 EAST | MDB&M |
| _____ | _____ | _____ | _____ | _____ |
| _____ | _____ | _____ | _____ | _____ |
| _____ | _____ | _____ | _____ | _____ |

In Eureka County, Nevada, on the 3rd day of September, 2010.

RECORDER'S STAMP

Name and mailing address of locator is: Pyramid Lake LLC
P O Box 6945
Incline Village, NV 89450

The Claim is approximately 1500 feet long and 600 feet wide, such that 1470 feet are claimed in an East direction and 30 feet in a West direction from the point of discovery (monument of location), at which the Notice of Location was posted, together with 300 feet on each side of the monument of location and center line of the Claim. The general course of the lode or vein is from the East to the West direction.

The number, location and markings on each corner monument are as follows:

| <u>Corner</u> | <u>Location</u> | <u>Markings</u> | <u>Description</u> |
|---------------|------------------|-------------------|------------------------|
| No. 1: | Northwest Corner | N.W. Corner GN 48 | 2" x 2" x 4' wood post |
| No. 2: | Northeast Corner | N.E. Corner GN 48 | 2" x 2" x 4' wood post |
| No. 3: | Southeast Corner | S.E. Corner GN 48 | 2" x 2" x 4' wood post |
| No. 4: | Southwest Corner | S.W. Corner GN 48 | 2" x 2" x 4' wood post |

As erected on the ground, each corner monument is marked as described above by scribed metal tags.

The work of location consisted of making a claim map as provided in NRS 517.040. The tie from the claim block to a fixed point is depicted on the location map included with this filing.

The undersigned hereby affirms that there is no Social Security number contained in this document.

Dated this 28th day of October, 2010

SIGNATURE OF LOCATOR:

By: [Signature]
H. H. Tonking, Agent

**CERTIFICATE OF LOCATION
LODE MINING CLAIM**

TO ALL WHOM IT MAY CONCERN:

The undersigned hereby certifies that he has caused to be located the
GN 50 Lode Mining Claim in the following quarter sections(s):

| <u>1/4</u> | <u>Section</u> | <u>Township</u> | <u>Range</u> | <u>Meridian</u> |
|------------|----------------|-----------------|--------------|-----------------|
| NE | 4 | 25 NORTH | 48 EAST | MDB&M |
| _____ | _____ | _____ | _____ | _____ |
| _____ | _____ | _____ | _____ | _____ |
| _____ | _____ | _____ | _____ | _____ |



0215979

In Eureka County, Nevada, on the 3rd day of September, 2010.

RECORDER'S STAMP

Name and mailing address of locator is: Pyramid Lake LLC
P O Box 6945
Incline Village, NV 89450

The Claim is approximately 1500 feet long and 600 feet wide, such that 1470 feet are claimed in an East direction and 30 feet in a West direction from the point of discovery (monument of location), at which the Notice of Location was posted, together with 300 feet on each side of the monument of location and center line of the Claim. The general course of the lode or vein is from the East to the West direction.

The number, location and markings on each corner monument are as follows:

| <u>Corner</u> | <u>Location</u> | <u>Markings</u> | <u>Description</u> |
|---------------|------------------|-------------------|------------------------|
| No. 1: | Northwest Corner | N.W. Corner GN 50 | 2" x 2" x 4' wood post |
| No. 2: | Northeast Corner | N.E. Corner GN 50 | 2" x 2" x 4' wood post |
| No. 3: | Southeast Corner | S.E. Corner GN 50 | 2" x 2" x 4' wood post |
| No. 4: | Southwest Corner | S.W. Corner GN 50 | 2" x 2" x 4' wood post |


As erected on the ground, each corner monument is marked as described above by scribed metal tags.

The work of location consisted of making a claim map as provided in NRS 517.040. The tie from the claim block to a fixed point is depicted on the location map included with this filing.

The undersigned hereby affirms that there is no Social Security number contained in this document.

Dated this 28th day of October, 2010

SIGNATURE OF LOCATOR:

By: 
H. H. Tonking, Agent

Official Record

Recording requested By
PYRAMID LAKE LLC

Eureka County - NV
Mike Rebaleati - Recorder

Fee: \$22.50 Page 1 of 1
RPTT: Recorded By: FES
Book- 509 Page- 0269

CERTIFICATE OF LOCATION
LODE MINING CLAIM

TO ALL WHOM IT MAY CONCERN:

The undersigned hereby certifies that he has caused to be located the
GN 52 Lode Mining Claim in the following quarter sections(s):



| <u>1/4</u> | <u>Section</u> | <u>Township</u> | <u>Range</u> | <u>Meridian</u> |
|------------|----------------|-----------------|--------------|-----------------|
| NE | 4 | 25 NORTH | 48 EAST | MDB&M |
| _____ | _____ | _____ | _____ | _____ |
| _____ | _____ | _____ | _____ | _____ |
| _____ | _____ | _____ | _____ | _____ |

In Eureka County, Nevada, on the 3rd day of September, 2010.

RECORDER'S STAMP

Name and mailing address of locator is: Pyramid Lake LLC
P O Box 6945
Incline Village, NV 89450

The Claim is approximately 1500 feet long and 600 feet wide, such that 1470 feet are claimed in an East direction and 30 feet in a West direction from the point of discovery (monument of location), at which the Notice of Location was posted, together with 300 feet on each side of the monument of location and center line of the Claim. The general course of the lode or vein is from the East to the West direction.

The number, location and markings on each corner monument are as follows:

| <u>Corner</u> | <u>Location</u> | <u>Markings</u> | <u>Description</u> |
|---------------|------------------|-------------------|------------------------|
| No. 1: | Northwest Corner | N.W. Corner GN 52 | 2" x 2" x 4' wood post |
| No. 2: | Northeast Corner | N.E. Corner GN 52 | 2" x 2" x 4' wood post |
| No. 3: | Southeast Corner | S.E. Corner GN 52 | 2" x 2" x 4' wood post |
| No. 4: | Southwest Corner | S.W. Corner GN 52 | 2" x 2" x 4' wood post |

As erected on the ground, each corner monument is marked as described above by scribed metal tags.

The work of location consisted of making a claim map as provided in NRS 517.040. The tie from the claim block to a fixed point is depicted on the location map included with this filing.

The undersigned hereby affirms that there is no Social Security number contained in this document.

Dated this 28th day of October, 2010

SIGNATURE OF LOCATOR:

By: [Signature]
H. H. Tonking, Agent

Official Record

Recording requested By
PYRAMID LAKE LLC

Eureka County - NV

Mike Rebaleati - Recorder

Fee: \$22.50

Page 1 of 1

RPTT:

Recorded By: FES

Book- 509 Page- 0270

CERTIFICATE OF LOCATION
LODE MINING CLAIM

TO ALL WHOM IT MAY CONCERN:

The undersigned hereby certifies that he has caused to be located the
GN 84 Lode Mining Claim in the following quarter sections(s):



| <u>1/4</u> | <u>Section</u> | <u>Township</u> | <u>Range</u> | <u>Meridian</u> |
|------------|----------------|-----------------|--------------|-----------------|
| NW | 10 | 25 NORTH | 48 EAST | MDB&M |
| NE | 10 | 25 NORTH | 48 EAST | MDB&M |
| | | | | |
| | | | | |

In Eureka County, Nevada, on the 3rd day of September, 2010.

RECORDER'S STAMP

Name and mailing address of locator is: Pyramid Lake LLC
P O Box 6945
Incline Village, NV 89450

The Claim is approximately 1500 feet long and 600 feet wide, such that 1470 feet are claimed in an East direction and 30 feet in a West direction from the point of discovery (monument of location), at which the Notice of Location was posted, together with 300 feet on each side of the monument of location and center line of the Claim. The general course of the lode or vein is from the East to the West direction.

The number, location and markings on each corner monument are as follows:

| <u>Corner</u> | <u>Location</u> | <u>Markings</u> | <u>Description</u> |
|---------------|------------------|-------------------|------------------------|
| No. 1: | Northwest Corner | N.W. Corner GN 84 | 2" x 2" x 4' wood post |
| No. 2: | Northeast Corner | N.E. Corner GN 84 | 2" x 2" x 4' wood post |
| No. 3: | Southeast Corner | S.E. Corner GN 84 | 2" x 2" x 4' wood post |
| No. 4: | Southwest Corner | S.W. Corner GN 84 | 2" x 2" x 4' wood post |

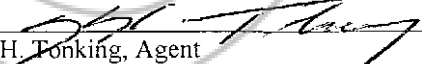
As erected on the ground, each corner monument is marked as described above by scribed metal tags.

The work of location consisted of making a claim map as provided in NRS 517.040. The tie from the claim block to a fixed point is depicted on the location map included with this filing.

The undersigned hereby affirms that there is no Social Security number contained in this document.

Dated this 28th day of October, 2010

SIGNATURE OF LOCATOR:

By: 
H. H. Tonking, Agent

**CERTIFICATE OF LOCATION
LODE MINING CLAIM**

TO ALL WHOM IT MAY CONCERN:

The undersigned hereby certifies that he has caused to be located the
GN 94 Lode Mining Claim in the following quarter sections(s):



| <u>1/4</u> | <u>Section</u> | <u>Township</u> | <u>Range</u> | <u>Meridian</u> |
|------------|----------------|-----------------|--------------|-----------------|
| NE | 10 | 25 NORTH | 48 EAST | MDB&M |
| _____ | _____ | _____ | _____ | _____ |
| _____ | _____ | _____ | _____ | _____ |
| _____ | _____ | _____ | _____ | _____ |

In Eureka County, Nevada, on the 3rd day of September, 2010.

RECORDER'S STAMP

Name and mailing address of locator is: Pyramid Lake LLC
P O Box 6945
Incline Village, NV 89450

The Claim is approximately 1500 feet long and 600 feet wide, such that 30 feet are claimed in an East direction and 1470 feet in a West direction from the point of discovery (monument of location), at which the Notice of Location was posted, together with 300 feet on each side of the monument of location and center line of the Claim. The general course of the lode or vein is from the East to the West direction.

The number, location and markings on each corner monument are as follows:

| <u>Corner</u> | <u>Location</u> | <u>Markings</u> | <u>Description</u> |
|---------------|------------------|-------------------|------------------------|
| No. 1: | Northwest Corner | N.W. Corner GN 94 | 2" x 2" x 4' wood post |
| No. 2: | Northeast Corner | N.E. Corner GN 94 | 2" x 2" x 4' wood post |
| No. 3: | Southeast Corner | S.E. Corner GN 94 | 2" x 2" x 4' wood post |
| No. 4: | Southwest Corner | S.W. Corner GN 94 | 2" x 2" x 4' wood post |

As erected on the ground, each corner monument is marked as described above by scribed metal tags.

The work of location consisted of making a claim map as provided in NRS 517.040. The tie from the claim block to a fixed point is depicted on the location map included with this filing.

The undersigned hereby affirms that there is no Social Security number contained in this document.

Dated this 28th day of October, 2010

SIGNATURE OF LOCATOR:

By: [Signature]
H. H. Tonking, Agent

**CERTIFICATE OF LOCATION
LODE MINING CLAIM**

TO ALL WHOM IT MAY CONCERN:

The undersigned hereby certifies that he has caused to be located the
GN 95 Lode Mining Claim in the following quarter sections(s):



| <u>1/4</u> | <u>Section</u> | <u>Township</u> | <u>Range</u> | <u>Meridian</u> |
|------------|----------------|-----------------|----------------|------------------|
| <u>NE</u> | <u>10</u> | <u>25 NORTH</u> | <u>48 EAST</u> | <u>MDB&M</u> |
| <u>NW</u> | <u>11</u> | <u>25 NORTH</u> | <u>48 EAST</u> | <u>MDB&M</u> |
| | | | | |
| | | | | |

In Eureka County, Nevada, on the 3rd day of September, 2010.

RECORDER'S STAMP

Name and mailing address of locator is: Pyramid Lake LLC
P O Box 6945
Incline Village, NV 89450

The Claim is approximately 1500 feet long and 600 feet wide, such that 1470 feet are claimed in an East direction and 30 feet in a West direction from the point of discovery (monument of location), at which the Notice of Location was posted, together with 300 feet on each side of the monument of location and center line of the Claim. The general course of the lode or vein is from the East to the West direction.

The number, location and markings on each corner monument are as follows:

| <u>Corner</u> | <u>Location</u> | <u>Markings</u> | <u>Description</u> |
|---------------|------------------|-------------------|------------------------|
| No. 1: | Northwest Corner | N.W. Corner GN 95 | 2" x 2" x 4' wood post |
| No. 2: | Northeast Corner | N.E. Corner GN 95 | 2" x 2" x 4' wood post |
| No. 3: | Southeast Corner | S.E. Corner GN 95 | 2" x 2" x 4' wood post |
| No. 4: | Southwest Corner | S.W. Corner GN 95 | 2" x 2" x 4' wood post |

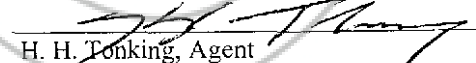
As erected on the ground, each corner monument is marked as described above by scribed metal tags.

The work of location consisted of making a claim map as provided in NRS 517.040. The tie from the claim block to a fixed point is depicted on the location map included with this filing.

The undersigned hereby affirms that there is no Social Security number contained in this document.

Dated this 28th day of October, 2010

SIGNATURE OF LOCATOR:

By: 
H. H. Tonking, Agent

**CERTIFICATE OF LOCATION
LODE MINING CLAIM**

TO ALL WHOM IT MAY CONCERN:

The undersigned hereby certifies that he has caused to be located the
GN 138 Lode Mining Claim in the following quarter sections(s):



| <u>1/4</u> | <u>Section</u> | <u>Township</u> | <u>Range</u> | <u>Meridian</u> |
|------------|----------------|-----------------|--------------|-----------------|
| NW | 11 | 25 NORTH | 48 EAST | MDB&M |
| _____ | _____ | _____ | _____ | _____ |
| _____ | _____ | _____ | _____ | _____ |
| _____ | _____ | _____ | _____ | _____ |

In Eureka County, Nevada, on the 3rd day of September, 2010.

RECORDER'S STAMP

Name and mailing address of locator is: Pyramid Lake LLC
P O Box 6945
Incline Village, NV 89450

The Claim is approximately 1500 feet long and 600 feet wide, such that 30 feet are claimed in an East direction and 1470 feet in a West direction from the point of discovery (monument of location), at which the Notice of Location was posted, together with 300 feet on each side of the monument of location and center line of the Claim. The general course of the lode or vein is from the East to the West direction.

The number, location and markings on each corner monument are as follows:

| <u>Corner</u> | <u>Location</u> | <u>Markings</u> | <u>Description</u> |
|---------------|------------------|--------------------|------------------------|
| No. 1: | Northwest Corner | N.W. Corner GN 138 | 2" x 2" x 4' wood post |
| No. 2: | Northeast Corner | N.E. Corner GN 138 | 2" x 2" x 4' wood post |
| No. 3: | Southeast Corner | S.E. Corner GN 138 | 2" x 2" x 4' wood post |
| No. 4: | Southwest Corner | S.W. Corner GN 138 | 2" x 2" x 4' wood post |

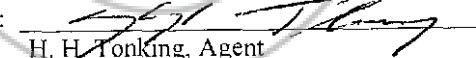
As erected on the ground, each corner monument is marked as described above by scribed metal tags.

The work of location consisted of making a claim map as provided in NRS 517.040. The tie from the claim block to a fixed point is depicted on the location map included with this filing.

The undersigned hereby affirms that there is no Social Security number contained in this document.

Dated this 28th day of October, 2010

SIGNATURE OF LOCATOR:

By: 
H. H. Tonking, Agent

**CERTIFICATE OF LOCATION
LODE MINING CLAIM**

TO ALL WHOM IT MAY CONCERN:

The undersigned hereby certifies that he has caused to be located the
GN 144 Lode Mining Claim in the following quarter sections(s):



| <u>1/4</u> | <u>Section</u> | <u>Township</u> | <u>Range</u> | <u>Meridian</u> |
|------------|----------------|-----------------|--------------|-----------------|
| NE | 4 | 25 NORTH | 48 EAST | MDB&M |
| SE | 4 | 25 NORTH | 48 EAST | MDB&M |
| NW | 3 | 25 NORTH | 48 EAST | MDB&M |
| SW | 3 | 25 NORTH | 48 EAST | MDB&M |

In Eureka County, Nevada, on the 3rd day of September, 2010.

RECORDER'S STAMP

Name and mailing address of locator is: Pyramid Lake LLC
P O Box 6945
Incline Village, NV 89450

The Claim is approximately 1500 feet long and 600 feet wide, such that 1470 feet are claimed in an East direction and 30 feet in a West direction from the point of discovery (monument of location), at which the Notice of Location was posted, together with 300 feet on each side of the monument of location and center line of the Claim. The general course of the lode or vein is from the East to the West direction.

The number, location and markings on each corner monument are as follows:

| <u>Corner</u> | <u>Location</u> | <u>Markings</u> | <u>Description</u> |
|---------------|------------------|--------------------|------------------------|
| No. 1: | Northwest Corner | N.W. Corner GN 144 | 2" x 2" x 4' wood post |
| No. 2: | Northeast Corner | N.E. Corner GN 144 | 2" x 2" x 4' wood post |
| No. 3: | Southeast Corner | S.E. Corner GN 144 | 2" x 2" x 4' wood post |
| No. 4: | Southwest Corner | S.W. Corner GN 144 | 2" x 2" x 4' wood post |


As erected on the ground, each corner monument is marked as described above by scribed metal tags.

The work of location consisted of making a claim map as provided in NRS 517.040. The tie from the claim block to a fixed point is depicted on the location map included with this filing.

The undersigned hereby affirms that there is no Social Security number contained in this document.

Dated this 28th day of October, 2010

SIGNATURE OF LOCATOR:

By: 
H. H. Tonking, Agent

**CERTIFICATE OF LOCATION
LODE MINING CLAIM**

TO ALL WHOM IT MAY CONCERN:

The undersigned hereby certifies that he has caused to be located the
GN 145 Lode Mining Claim in the following quarter sections(s):



| <u>1/4</u> | <u>Section</u> | <u>Township</u> | <u>Range</u> | <u>Meridian</u> |
|------------|----------------|-----------------|--------------|-----------------|
| SE | 4 | 25 NORTH | 48 EAST | MDB&M |
| SW | 3 | 25 NORTH | 48 EAST | MDB&M |
| | | | | |
| | | | | |

In Eureka County, Nevada, on the 3rd day of September, 2010.

RECORDER'S STAMP

Name and mailing address of locator is: Pyramid Lake LLC
P O Box 6945
Incline Village, NV 89450

The Claim is approximately 1500 feet long and 600 feet wide, such that 1470 feet are claimed in an East direction and 30 feet in a West direction from the point of discovery (monument of location), at which the Notice of Location was posted, together with 300 feet on each side of the monument of location and center line of the Claim. The general course of the lode or vein is from the East to the West direction.

The number, location and markings on each corner monument are as follows:

| <u>Corner</u> | <u>Location</u> | <u>Markings</u> | <u>Description</u> |
|---------------|------------------|--------------------|------------------------|
| No. 1: | Northwest Corner | N.W. Corner GN 145 | 2" x 2" x 4' wood post |
| No. 2: | Northeast Corner | N.E. Corner GN 145 | 2" x 2" x 4' wood post |
| No. 3: | Southeast Corner | S.E. Corner GN 145 | 2" x 2" x 4' wood post |
| No. 4: | Southwest Corner | S.W. Corner GN 145 | 2" x 2" x 4' wood post |


As erected on the ground, each corner monument is marked as described above by scribed metal tags.

The work of location consisted of making a claim map as provided in NRS 517.040. The tie from the claim block to a fixed point is depicted on the location map included with this filing.

The undersigned hereby affirms that there is no Social Security number contained in this document.

Dated this 28th day of October, 2010

SIGNATURE OF LOCATOR:

By: 
H. H. Tonking, Agent

**CERTIFICATE OF LOCATION
LODE MINING CLAIM**

TO ALL WHOM IT MAY CONCERN:

The undersigned hereby certifies that he has caused to be located the
GN 146 Lode Mining Claim in the following quarter sections(s):



| <u>1/4</u> | <u>Section</u> | <u>Township</u> | <u>Range</u> | <u>Meridian</u> |
|------------|----------------|-----------------|--------------|-----------------|
| SE | 4 | 25 NORTH | 48 EAST | MDB&M |
| SW | 6 | 25 NORTH | 48 EAST | MDB&M |
| | | | | |
| | | | | |

In Eureka County, Nevada, on the 3rd day of September, 2010.

RECORDER'S STAMP

Name and mailing address of locator is: Pyramid Lake LLC
P O Box 6945
Incline Village, NV 89450

The Claim is approximately 1500 feet long and 600 feet wide, such that 1470 feet are claimed in an East direction and 30 feet in a West direction from the point of discovery (monument of location), at which the Notice of Location was posted, together with 300 feet on each side of the monument of location and center line of the Claim. The general course of the lode or vein is from the East to the West direction.

The number, location and markings on each corner monument are as follows:

| <u>Corner</u> | <u>Location</u> | <u>Markings</u> | <u>Description</u> |
|---------------|------------------|--------------------|------------------------|
| No. 1: | Northwest Corner | N.W. Corner GN 146 | 2" x 2" x 4' wood post |
| No. 2: | Northeast Corner | N.E. Corner GN 146 | 2" x 2" x 4' wood post |
| No. 3: | Southeast Corner | S.E. Corner GN 146 | 2" x 2" x 4' wood post |
| No. 4: | Southwest Corner | S.W. Corner GN 146 | 2" x 2" x 4' wood post |

As erected on the ground, each corner monument is marked as described above by scribed metal tags.

The work of location consisted of making a claim map as provided in NRS 517.040. The tie from the claim block to a fixed point is depicted on the location map included with this filing.

The undersigned hereby affirms that there is no Social Security number contained in this document.

Dated this 28th day of October, 2010

SIGNATURE OF LOCATOR:

By: 
H. H. Tonking, Agent

**CERTIFICATE OF LOCATION
LODE MINING CLAIM**

TO ALL WHOM IT MAY CONCERN:

The undersigned hereby certifies that he has caused to be located the
GN 147 Lode Mining Claim in the following quarter sections(s):



| <u>1/4</u> | <u>Section</u> | <u>Township</u> | <u>Range</u> | <u>Meridian</u> |
|------------|----------------|-----------------|--------------|-----------------|
| SE | 4 | 25 NORTH | 48 EAST | MDB&M |
| SW | 3 | 25 NORTH | 48 EAST | MDB&M |
| | | | | |
| | | | | |

In Eureka County, Nevada, on the 3rd day of September, 2010.

RECORDER'S STAMP

Name and mailing address of locator is: Pyramid Lake LLC
P O Box 6945
Incline Village, NV 89450

The Claim is approximately 1500 feet long and 600 feet wide, such that 1470 feet are claimed in an East direction and 30 feet in a West direction from the point of discovery (monument of location), at which the Notice of Location was posted, together with 300 feet on each side of the monument of location and center line of the Claim. The general course of the lode or vein is from the East to the West direction.

The number, location and markings on each corner monument are as follows:

| <u>Corner</u> | <u>Location</u> | <u>Markings</u> | <u>Description</u> |
|---------------|------------------|--------------------|------------------------|
| No. 1: | Northwest Corner | N.W. Corner GN 147 | 2" x 2" x 4' wood post |
| No. 2: | Northeast Corner | N.E. Corner GN 147 | 2" x 2" x 4' wood post |
| No. 3: | Southeast Corner | S.E. Corner GN 147 | 2" x 2" x 4' wood post |
| No. 4: | Southwest Corner | S.W. Corner GN 147 | 2" x 2" x 4' wood post |

As erected on the ground, each corner monument is marked as described above by scribed metal tags.

The work of location consisted of making a claim map as provided in NRS 517.040. The tie from the claim block to a fixed point is depicted on the location map included with this filing.

The undersigned hereby affirms that there is no Social Security number contained in this document.

Dated this 28th day of October, 2010

SIGNATURE OF LOCATOR:

By: H. H. Tonking
H. H. Tonking, Agent

**CERTIFICATE OF LOCATION
LODE MINING CLAIM**

TO ALL WHOM IT MAY CONCERN:

The undersigned hereby certifies that he has caused to be located the
GN 148 Lode Mining Claim in the following quarter sections(s):



| <u>1/4</u> | <u>Section</u> | <u>Township</u> | <u>Range</u> | <u>Meridian</u> |
|------------|----------------|-----------------|--------------|-----------------|
| SE | 4 | 25 NORTH | 48 EAST | MDB&M |
| SW | 3 | 25 NORTH | 48 EAST | MDB&M |
| NE | 9 | 25 NORTH | 48 EAST | MDB&M |
| NW | 10 | 25 NORTH | 48 EAST | MDB&M |

In Eureka County, Nevada, on the 3rd day of September, 2010.

RECORDER'S STAMP

Name and mailing address of locator is: Pyramid Lake LLC
P O Box 6945
Incline Village, NV 89450

The Claim is approximately 1500 feet long and 600 feet wide, such that 1470 feet are claimed in an East direction and 30 feet in a West direction from the point of discovery (monument of location), at which the Notice of Location was posted, together with 300 feet on each side of the monument of location and center line of the Claim. The general course of the lode or vein is from the East to the West direction.

The number, location and markings on each corner monument are as follows:

| <u>Corner</u> | <u>Location</u> | <u>Markings</u> | <u>Description</u> |
|---------------|------------------|--------------------|------------------------|
| No. 1: | Northwest Corner | N.W. Corner GN 148 | 2" x 2" x 4' wood post |
| No. 2: | Northeast Corner | N.E. Corner GN 148 | 2" x 2" x 4' wood post |
| No. 3: | Southeast Corner | S.E. Corner GN 148 | 2" x 2" x 4' wood post |
| No. 4: | Southwest Corner | S.W. Corner GN 148 | 2" x 2" x 4' wood post |

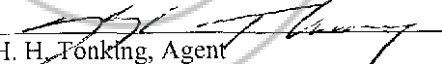
As erected on the ground, each corner monument is marked as described above by scribed metal tags.

The work of location consisted of making a claim map as provided in NRS 517.040. The tie from the claim block to a fixed point is depicted on the location map included with this filing.

The undersigned hereby affirms that there is no Social Security number contained in this document.

Dated this 28th day of October, 2010

SIGNATURE OF LOCATOR:

By: 
H. H. Tonking, Agent