

**Official Record**Recording requested By  
HARVEST GOLD CORP

Eureka County - NV

Mike Rebaleati - Recorder

Fee: \$22.50

Page 1 of 1

RPTT:

Recorded By: FES

Book- 509 Page- 0279



0215991

The following Document contains no Personal  
Information as defined by NRS 603A.040

**CERTIFICATE OF LOCATION**  
**LODE MINING CLAIM**

TO ALL WHOM IT MAY CONCERN:

The locator hereby certifies that he has caused to be located the  
RW 56 Lode Mining Claim in the following quarter section(s):

<u>1/4</u>	<u>Section</u>	<u>Township</u>	<u>Range</u>	<u>Meridian</u>
SE	25	T22N	R50E	M.D.B.& M.
NE	36	T22N	R50E	M.D.B.& M.

in Eureka County, Nevada, on the 2<sup>nd</sup> day of September, 2010.

Name and mailing address of the locator is:

Harvest Gold Corporation (US)  
59 Damonte Ranch Parkway, B234  
Reno, Nevada 89521

The claim is approximately 1500 feet long and 600 feet wide, such that 20 feet is claimed in a northerly direction and 1480 feet in a southerly direction from the point of discovery (monument of location), at which the Notice of Location was posted, together with 300 feet on each side of the monument of location and center line of the Claim. The general course of the lode or vein is from the south to the north direction.

The number, location and markings on each corner of the claim are as follows:

	<u>Location</u>	<u>Markings</u>	<u>Description</u>
Corner No. 1:	NW corner	RW cor., claim number, North arrow	a 2"x2"x4' wooden post
Corner No. 2:	NE corner	RW cor., claim number, North arrow	a 2"x2"x4' wooden post
Corner No. 3:	SE corner	RW cor., claim number, North arrow	a 2"x2"x4' wooden post
Corner No. 4:	SW corner	RW cor., claim number, North arrow	a 2"x2"x4' wooden post

As erected on the ground, each corner monument is marked as described above by metal tags (e.g. metal tags, paint on posts).

The work of location consisted of making a map as provided in NSR 517.040.

Dated this 18<sup>th</sup> day of November, 2010.

NAME OF LOCATOR:

By:   
Owner, Claimant, or Agent Signature

Gregory T. Hill  
Owner, Claimant, or Agent Name (printed)

**Official Record**Recording requested By  
HARVEST GOLD CORPEureka County - NV  
Mike Rebaleati - Recorder

Fee: \$22.50

Page 1 of 1

RPTT:

Recorded By: FES

Book- 509 Page- 0280



0215992

The following Document contains no Personal  
Information as defined by NRS 603A.040

**CERTIFICATE OF LOCATION**  
**LODE MINING CLAIM**

TO ALL WHOM IT MAY CONCERN:

The locator hereby certifies that he has caused to be located the  
RW 55 Lode Mining Claim in the following quarter section(s):

<u>1/4</u>	<u>Section</u>	<u>Township</u>	<u>Range</u>	<u>Meridian</u>
SE	25	T22N	R50E	M.D.B. & M.

in Eureka County, Nevada, on the 2<sup>nd</sup> day of September, 2010.

Name and mailing address of the locator is:

Harvest Gold Corporation (US)  
59 Damonte Ranch Parkway, B234  
Reno, Nevada 89521

The claim is approximately 1500 feet long and 600 feet wide, such that 20 feet is claimed in a southerly direction and 1480 feet in a northerly direction from the point of discovery (monument of location), at which the Notice of Location was posted, together with 300 feet on each side of the monument of location and center line of the Claim. The general course of the lode or vein is from the south to the north direction.

The number, location and markings on each corner of the claim are as follows:

	<u>Location</u>	<u>Markings</u>	<u>Description</u>
Corner No. 1:	NW corner	RW cor., claim number, North arrow	a 2"x2"x4' wooden post
Corner No. 2:	NE corner	RW cor., claim number, North arrow	a 2"x2"x4' wooden post
Corner No. 3:	SE corner	RW cor., claim number, North arrow	a 2"x2"x4' wooden post
Corner No. 4:	SW corner	RW cor., claim number, North arrow	a 2"x2"x4' wooden post


As erected on the ground, each corner monument is marked as described above by metal tags (e.g. metal tags, paint on posts).

The work of location consisted of making a map as provided in NSR 517.040.

Dated this 18<sup>th</sup> day of November, 2010.

NAME OF LOCATOR:

By:

  
Owner, Claimant, or Agent Signature

Gregory T. Hill

Owner, Claimant, or Agent Name (printed)

11/19/2010

08:45 AM

**Official Record**Recording requested By  
HARVEST GOLD CORP

Eureka County - NV

Mike Rebaleati - Recorder

Fee: \$22.50

Page 1 of 1

RPTT:

Recorded By: FES

Book- 509 Page- 0291



0215993

The following Document contains no Personal  
Information as defined by NRS 603A.040

**CERTIFICATE OF LOCATION**  
**LODE MINING CLAIM**

TO ALL WHOM IT MAY CONCERN:

The locator hereby certifies that he has caused to be located the  
RW 234 Lode Mining Claim in the following quarter section(s):

<u>1/4</u>	<u>Section</u>	<u>Township</u>	<u>Range</u>	<u>Meridian</u>
SE	5	T21N	R51E	M.D.B. & M.
SW	4	T21N	R51E	M.D.B. & M.

in Eureka County, Nevada, on the 2<sup>nd</sup> day of September, 2010.

Name and mailing address of the locator is:

Harvest Gold Corporation (US)  
59 Damonte Ranch Parkway, B234  
Reno, Nevada 89521

The claim is approximately 1500 feet long and 600 feet wide, such that 20 feet is claimed in a northerly direction and 1480 feet in a southerly direction from the point of discovery (monument of location), at which the Notice of Location was posted, together with 300 feet on each side of the monument of location and center line of the Claim. The general course of the lode or vein is from the south to the north direction.

The number, location and markings on each corner of the claim are as follows:

	<u>Location</u>	<u>Markings</u>	<u>Description</u>
Corner No. 1:	NW corner	RW cor., claim number, North arrow	a 2"x2"x4' wooden post
Corner No. 2:	NE corner	RW cor., claim number, North arrow	a 2"x2"x4' wooden post
Corner No. 3:	SE corner	RW cor., claim number, North arrow	a 2"x2"x4' wooden post
Corner No. 4:	SW corner	RW cor., claim number, North arrow	a 2"x2"x4' wooden post


As erected on the ground, each corner monument is marked as described above by metal tags (e.g. metal tags, paint on posts).

The work of location consisted of making a map as provided in NSR 517.040.

Dated this 18<sup>th</sup> day of November, 2010.

NAME OF LOCATOR:

By:

  
Owner, Claimant, or Agent Signature

Gregory T. Hill

Owner, Claimant, or Agent Name (printed)

**Official Record**Recording requested By  
HARVEST GOLD CORPEureka County - NV  
Mike Rebaleati - Recorder

Fee: \$22.50

Page 1 of 1

RPTT:

Recorded By: FES

Book- 509 Page- 0282



0215994

The following Document contains no Personal  
Information as defined by NRS 603A.040

**CERTIFICATE OF LOCATION**  
**LODE MINING CLAIM**

TO ALL WHOM IT MAY CONCERN:

The locator hereby certifies that he has caused to be located the  
RW 225 Lode Mining Claim in the following quarter section(s):

<u>1/4</u>	<u>Section</u>	<u>Township</u>	<u>Range</u>	<u>Meridian</u>
NE	5	T21N	R51E	M.D.B. & M.
SE	5	T21N	R51E	M.D.B. & M.

in Eureka County, Nevada, on the 2<sup>nd</sup> day of September, 2010.

Name and mailing address of the locator is:

Harvest Gold Corporation (US)  
59 Damonte Ranch Parkway, B234  
Reno, Nevada 89521

The claim is approximately 1500 feet long and 600 feet wide, such that 20 feet is claimed in a southerly direction and 1480 feet in a northerly direction from the point of discovery (monument of location), at which the Notice of Location was posted, together with 300 feet on each side of the monument of location and center line of the Claim. The general course of the lode or vein is from the south to the north direction.

The number, location and markings on each corner of the claim are as follows:

	<u>Location</u>	<u>Markings</u>	<u>Description</u>
Corner No. 1:	NW corner	RW cor., claim number, North arrow	a 2"x2"x4' wooden post
Corner No. 2:	NE corner	RW cor., claim number, North arrow	a 2"x2"x4' wooden post
Corner No. 3:	SE corner	RW cor., claim number, North arrow	a 2"x2"x4' wooden post
Corner No. 4:	SW corner	RW cor., claim number, North arrow	a 2"x2"x4' wooden post


As erected on the ground, each corner monument is marked as described above by metal tags (e.g. metal tags, paint on posts).

The work of location consisted of making a map as provided in NSR 517.040.

Dated this 18<sup>th</sup> day of November, 2010.

NAME OF LOCATOR:

By:

  
Owner, Claimant, or Agent Signature

Gregory T. Hill

Owner, Claimant, or Agent Name (printed)

**Official Record**Recording requested By  
HARVEST GOLD CORPEureka County - NV  
Mike Rebaleati - Recorder

Fee: \$22.50

Page 1 of 1

RPTT:

Recorded By: FES

Book- 509 Page- 0283



0215995

The following Document contains no Personal  
Information as defined by NRS 603A.040

**CERTIFICATE OF LOCATION**  
**LODE MINING CLAIM**

TO ALL WHOM IT MAY CONCERN:

The locator hereby certifies that he has caused to be located the  
RW 224 Lode Mining Claim in the following quarter section(s):

<u>1/4</u>	<u>Section</u>	<u>Township</u>	<u>Range</u>	<u>Meridian</u>
SW	5	T21N	R51E	M.D.B.& M.
SE	5	T21N	R51E	M.D.B.& M.

in Eureka County, Nevada, on the 2<sup>nd</sup> day of September, 2010.

Name and mailing address of the locator is:

Harvest Gold Corporation (US)  
59 Damonte Ranch Parkway, B234  
Reno, Nevada 89521

The claim is approximately 1500 feet long and 600 feet wide, such that 20 feet is claimed in a northerly direction and 1480 feet in a southerly direction from the point of discovery (monument of location), at which the Notice of Location was posted, together with 300 feet on each side of the monument of location and center line of the Claim. The general course of the lode or vein is from the south to the north direction.

The number, location and markings on each corner of the claim are as follows:

	<u>Location</u>	<u>Markings</u>	<u>Description</u>
Corner No. 1:	NW corner	RW cor., claim number, North arrow	a 2"x2"x4' wooden post
Corner No. 2:	NE corner	RW cor., claim number, North arrow	a 2"x2"x4' wooden post
Corner No. 3:	SE corner	RW cor., claim number, North arrow	a 2"x2"x4' wooden post
Corner No. 4:	SW corner	RW cor., claim number, North arrow	a 2"x2"x4' wooden post


As erected on the ground, each corner monument is marked as described above by metal tags (e.g. metal tags, paint on posts).

The work of location consisted of making a map as provided in NSR 517.040.

Dated this 18<sup>th</sup> day of November, 2010.

NAME OF LOCATOR:

By:

  
Owner, Claimant, or Agent Signature

Gregory T. Hill

Owner, Claimant, or Agent Name (printed)

**Official Record**Recording requested By  
HARVEST GOLD CORP

Eureka County - NV

Mike Rebaleati - Recorder

Fee: \$22.50

Page 1 of 1

RPTT:

Recorded By FES

Book- 509 Page- 0284



0215996

The following Document contains no Personal  
Information as defined by NRS 603A.040

**CERTIFICATE OF LOCATION**  
**LODE MINING CLAIM**

TO ALL WHOM IT MAY CONCERN:

The locator hereby certifies that he has caused to be located the  
RW 223 Lode Mining Claim in the following quarter section(s):

<u>¼</u>	<u>Section</u>	<u>Township</u>	<u>Range</u>	<u>Meridian</u>
NW	5	T21N	R51E	M.D.B.& M.
SW	5	T21N	R51E	M.D.B.& M.
NE	5	T21N	R51E	M.D.B.& M.
SE	5	T21N	R51E	M.D.B.& M.

in Eureka County, Nevada, on the 2<sup>nd</sup> day of September, 2010.

Name and mailing address of the locator is:

Harvest Gold Corporation (US)  
59 Damonte Ranch Parkway, B234  
Reno, Nevada 89521

The claim is approximately 1500 feet long and 600 feet wide, such that 20 feet is claimed in a southerly direction and 1480 feet in a northerly direction from the point of discovery (monument of location), at which the Notice of Location was posted, together with 300 feet on each side of the monument of location and center line of the Claim. The general course of the lode or vein is from the south to the north direction.

The number, location and markings on each corner of the claim are as follows:

	<u>Location</u>	<u>Markings</u>	<u>Description</u>
Corner No. 1:	NW corner	RW cor., claim number, North arrow	a 2"x2"x4' wooden post
Corner No. 2:	NE corner	RW cor., claim number, North arrow	a 2"x2"x4' wooden post
Corner No. 3:	SE corner	RW cor., claim number, North arrow	a 2"x2"x4' wooden post
Corner No. 4:	SW corner	RW cor., claim number, North arrow	a 2"x2"x4' wooden post


As erected on the ground, each corner monument is marked as described above by metal tags (e.g. metal tags, paint on posts).

The work of location consisted of making a map as provided in NSR 517.040.

Dated this 18<sup>th</sup> day of November, 2010.

NAME OF LOCATOR:

By:

  
Owner, Claimant, or Agent Signature

Gregory T. Hill

Owner, Claimant, or Agent Name (printed)

**Official Record**Recording requested By  
HARVEST GOLD CORP

Eureka County - NV

Mike Rebaleati - Recorder

Fee: \$22.50

Page 1 of 1

RPTT:

Recorded By: FES

Book- 509 Page- 0285

The following Document contains no Personal  
Information as defined by NRS 603A.040

**CERTIFICATE OF LOCATION**  
**LODE MINING CLAIM**

TO ALL WHOM IT MAY CONCERN:

The locator hereby certifies that he has caused to be located the  
RW 222 Lode Mining Claim in the following quarter section(s):

<u>1/4</u>	<u>Section</u>	<u>Township</u>	<u>Range</u>	<u>Meridian</u>
SW	5	T21N	R51E	M.D.B. & M.

in Eureka County, Nevada, on the 2<sup>nd</sup> day of September, 2010.

Name and mailing address of the locator is:

Harvest Gold Corporation (US)  
59 Damonte Ranch Parkway, B234  
Reno, Nevada 89521

The claim is approximately 1500 feet long and 600 feet wide, such that 20 feet is claimed in a northerly direction and 1480 feet in a southerly direction from the point of discovery (monument of location), at which the Notice of Location was posted, together with 300 feet on each side of the monument of location and center line of the Claim. The general course of the lode or vein is from the south to the north direction.

The number, location and markings on each corner of the claim are as follows:

	<u>Location</u>	<u>Markings</u>	<u>Description</u>
Corner No. 1:	NW corner	RW cor., claim number, North arrow	a 2"x2"x4' wooden post
Corner No. 2:	NE corner	RW cor., claim number, North arrow	a 2"x2"x4' wooden post
Corner No. 3:	SE corner	RW cor., claim number, North arrow	a 2"x2"x4' wooden post
Corner No. 4:	SW corner	RW cor., claim number, North arrow	a 2"x2"x4' wooden post


As erected on the ground, each corner monument is marked as described above by metal tags (e.g. metal tags, paint on posts).

The work of location consisted of making a map as provided in NSR 517.040.

Dated this 18<sup>th</sup> day of November, 2010.

NAME OF LOCATOR:

By:

  
Owner, Claimant, or Agent Signature

Gregory T. Hill

Owner, Claimant, or Agent Name (printed)



0215997



**Official Record**Recording requested By  
HARVEST GOLD CORP

Eureka County - NV

Mike Rebaleati - Recorder

Fee: \$22.50

Page 1 of 1

RPTT:

Recorded By: FES

Book- 509 Page- 0286



0215998

The following Document contains no Personal  
Information as defined by NRS 603A.040

**CERTIFICATE OF LOCATION**  
**LODE MINING CLAIM**

TO ALL WHOM IT MAY CONCERN:

The locator hereby certifies that he has caused to be located the  
RW 221 Lode Mining Claim in the following quarter section(s):

<u>1/4</u>	<u>Section</u>	<u>Township</u>	<u>Range</u>	<u>Meridian</u>
NW	5	T21N	R51E	M.D.B. & M.
SW	5	T21N	R51E	M.D.B. & M.

in Eureka County, Nevada, on the 2<sup>nd</sup> day of September, 2010.

Name and mailing address of the locator is:

Harvest Gold Corporation (US)  
59 Damonte Ranch Parkway, B234  
Reno, Nevada 89521

The claim is approximately 1500 feet long and 600 feet wide, such that 20 feet is claimed in a southerly direction and 1480 feet in a northerly direction from the point of discovery (monument of location), at which the Notice of Location was posted, together with 300 feet on each side of the monument of location and center line of the Claim. The general course of the lode or vein is from the south to the north direction.

The number, location and markings on each corner of the claim are as follows:

	<u>Location</u>	<u>Markings</u>	<u>Description</u>
Corner No. 1:	NW corner	RW cor., claim number, North arrow	a 2"x2"x4' wooden post
Corner No. 2:	NE corner	RW cor., claim number, North arrow	a 2"x2"x4' wooden post
Corner No. 3:	SE corner	RW cor., claim number, North arrow	a 2"x2"x4' wooden post
Corner No. 4:	SW corner	RW cor., claim number, North arrow	a 2"x2"x4' wooden post


As erected on the ground, each corner monument is marked as described above by metal tags (e.g. metal tags, paint on posts).

The work of location consisted of making a map as provided in NSR 517.040.

Dated this 18<sup>th</sup> day of November, 2010.

NAME OF LOCATOR:

By:

  
Owner, Claimant, or Agent Signature

Gregory T. Hill

Owner, Claimant, or Agent Name (printed)



## Official Record

Recording requested By  
HARVEST GOLD CORP

Eureka County - NV

Mike Rebaleati - Recorder

Fee: \$22.50

Page 1 of 1

RPTT:

Recorded By: FES

Book- 509 Page- 0287

The following Document contains no Personal  
Information as defined by NRS 603A.040

**CERTIFICATE OF LOCATION**  
**LODE MINING CLAIM**

TO ALL WHOM IT MAY CONCERN:

The locator hereby certifies that he has caused to be located the  
RW 220 Lode Mining Claim in the following quarter section(s):

<u>1/4</u>	<u>Section</u>	<u>Township</u>	<u>Range</u>	<u>Meridian</u>
SW	5	T21N	R51E	M.D.B. & M.

in Eureka County, Nevada, on the 2<sup>nd</sup> day of September, 2010.

Name and mailing address of the locator is:

Harvest Gold Corporation (US)  
59 Damonte Ranch Parkway, B234  
Reno, Nevada 89521

The claim is approximately 1500 feet long and 600 feet wide, such that 20 feet is claimed in a northerly direction and 1480 feet in a southerly direction from the point of discovery (monument of location), at which the Notice of Location was posted, together with 300 feet on each side of the monument of location and center line of the Claim. The general course of the lode or vein is from the south to the north direction.

The number, location and markings on each corner of the claim are as follows:

	<u>Location</u>	<u>Markings</u>	<u>Description</u>
Corner No. 1:	NW corner	RW cor., claim number, North arrow	a 2"x2"x4' wooden post
Corner No. 2:	NE corner	RW cor., claim number, North arrow	a 2"x2"x4' wooden post
Corner No. 3:	SE corner	RW cor., claim number, North arrow	a 2"x2"x4' wooden post
Corner No. 4:	SW corner	RW cor., claim number, North arrow	a 2"x2"x4' wooden post


As erected on the ground, each corner monument is marked as described above by metal tags (e.g. metal tags, paint on posts).

The work of location consisted of making a map as provided in NSR 517.040.

Dated this 18<sup>th</sup> day of November, 2010.

NAME OF LOCATOR:

By:

  
Owner, Claimant, or Agent Signature

Gregory T. Hill

Owner, Claimant, or Agent Name (printed)



0215999

## Official Record

Recording requested By  
HARVEST GOLD CORP

Eureka County - NV

Mike Rebaleati - Recorder

Fee: \$22.50

Page 1 of 1

RPTT:

Recorded By: FES

Book- 509 Page- 0288



The following Document contains no Personal  
Information as defined by NRS 603A.040

**CERTIFICATE OF LOCATION**  
**LODE MINING CLAIM**

TO ALL WHOM IT MAY CONCERN:

The locator hereby certifies that he has caused to be located the  
RW 219 Lode Mining Claim in the following quarter section(s):

<u>1/4</u>	<u>Section</u>	<u>Township</u>	<u>Range</u>	<u>Meridian</u>
NW	5	T21N	R51E	M.D.B. & M.
SW	5	T21N	R51E	M.D.B. & M.

in Eureka County, Nevada, on the 2<sup>nd</sup> day of September, 2010.

Name and mailing address of the locator is:

Harvest Gold Corporation (US)  
59 Damonte Ranch Parkway, B234  
Reno, Nevada 89521

The claim is approximately 1500 feet long and 600 feet wide, such that 20 feet is claimed in a southerly direction and 1480 feet in a northerly direction from the point of discovery (monument of location), at which the Notice of Location was posted, together with 300 feet on each side of the monument of location and center line of the Claim. The general course of the lode or vein is from the south to the north direction.

The number, location and markings on each corner of the claim are as follows:

	<u>Location</u>	<u>Markings</u>	<u>Description</u>
Corner No. 1:	NW corner	RW cor., claim number, North arrow	a 2"x2"x4' wooden post
Corner No. 2:	NE corner	RW cor., claim number, North arrow	a 2"x2"x4' wooden post
Corner No. 3:	SE corner	RW cor., claim number, North arrow	a 2"x2"x4' wooden post
Corner No. 4:	SW corner	RW cor., claim number, North arrow	a 2"x2"x4' wooden post


As erected on the ground, each corner monument is marked as described above by metal tags (e.g. metal tags, paint on posts).

The work of location consisted of making a map as provided in NSR 517.040.

Dated this 18<sup>th</sup> day of November, 2010.

NAME OF LOCATOR:

By:

  
Owner, Claimant, or Agent Signature

Gregory T. Hill

Owner, Claimant, or Agent Name (printed)

**Official Record**Recording requested By  
HARVEST GOLD CORP

Eureka County - NV

Mike Rebaleati - Recorder

Fee: \$22.50

Page 1 of 1

RPTT:

Recorded By: FES

Book- 509 Page- 0289



0216001

The following Document contains no Personal  
Information as defined by NRS 603A.040

**CERTIFICATE OF LOCATION**  
**LODE MINING CLAIM**

TO ALL WHOM IT MAY CONCERN:

The locator hereby certifies that he has caused to be located the  
RW 218 Lode Mining Claim in the following quarter section(s):

<u>1/4</u>	<u>Section</u>	<u>Township</u>	<u>Range</u>	<u>Meridian</u>
SW	5	T21N	R51E	M.D.B.& M.

in Eureka County, Nevada, on the 2<sup>nd</sup> day of September, 2010.

Name and mailing address of the locator is:

Harvest Gold Corporation (US)  
59 Damonte Ranch Parkway, B234  
Reno, Nevada 89521

The claim is approximately 1500 feet long and 600 feet wide, such that 20 feet is claimed in a northerly direction and 1480 feet in a southerly direction from the point of discovery (monument of location), at which the Notice of Location was posted, together with 300 feet on each side of the monument of location and center line of the Claim. The general course of the lode or vein is from the south to the north direction.

The number, location and markings on each corner of the claim are as follows:

	<u>Location</u>	<u>Markings</u>	<u>Description</u>
Corner No. 1:	NW corner	RW cor., claim number, North arrow	a 2"x2"x4' wooden post
Corner No. 2:	NE corner	RW cor., claim number, North arrow	a 2"x2"x4' wooden post
Corner No. 3:	SE corner	RW cor., claim number, North arrow	a 2"x2"x4' wooden post
Corner No. 4:	SW corner	RW cor., claim number, North arrow	a 2"x2"x4' wooden post

As erected on the ground, each corner monument is marked as described above by metal tags (e.g. metal tags, paint on posts).

The work of location consisted of making a map as provided in NSR 517.040.

Dated this 18<sup>th</sup> day of November, 2010.

NAME OF LOCATOR:

By:

  
Owner, Claimant, or Agent Signature

Gregory T. Hill

Owner, Claimant, or Agent Name (printed)

## Official Record

Recording requested By  
HARVEST GOLD CORP

Eureka County - NV

Mike Rebaleati - Recorder

Fee: \$22.50

Page 1 of 1

RPTT:

Recorded By: FES

Book- 509 Page- 0290



0216002

The following Document contains no Personal  
Information as defined by NRS 603A.040

**CERTIFICATE OF LOCATION**  
**LODE MINING CLAIM**

TO ALL WHOM IT MAY CONCERN:

The locator hereby certifies that he has caused to be located the  
RW 217 Lode Mining Claim in the following quarter section(s):

<u>1/4</u>	<u>Section</u>	<u>Township</u>	<u>Range</u>	<u>Meridian</u>
NW	5	T21N	R51E	M.D.B. & M.
SW	5	T21N	R51E	M.D.B. & M.

in Eureka County, Nevada, on the 2<sup>nd</sup> day of September, 2010.

Name and mailing address of the locator is:

Harvest Gold Corporation (US)  
59 Damonte Ranch Parkway, B234  
Reno, Nevada 89521

The claim is approximately 1500 feet long and 600 feet wide, such that 20 feet is claimed in a southerly direction and 1480 feet in a northerly direction from the point of discovery (monument of location), at which the Notice of Location was posted, together with 300 feet on each side of the monument of location and center line of the Claim. The general course of the lode or vein is from the south to the north direction.

The number, location and markings on each corner of the claim are as follows:

	<u>Location</u>	<u>Markings</u>	<u>Description</u>
Corner No. 1:	NW corner	RW cor., claim number, North arrow	a 2"x2"x4' wooden post
Corner No. 2:	NE corner	RW cor., claim number, North arrow	a 2"x2"x4' wooden post
Corner No. 3:	SE corner	RW cor., claim number, North arrow	a 2"x2"x4' wooden post
Corner No. 4:	SW corner	RW cor., claim number, North arrow	a 2"x2"x4' wooden post

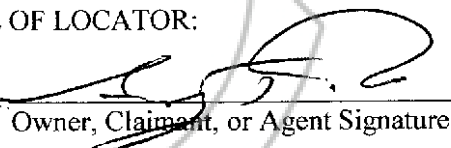
As erected on the ground, each corner monument is marked as described above by metal tags (e.g. metal tags, paint on posts).

The work of location consisted of making a map as provided in NSR 517.040.

Dated this 18<sup>th</sup> day of November, 2010.

NAME OF LOCATOR:

By:

  
Owner, Claimant, or Agent Signature

Gregory T. Hill

Owner, Claimant, or Agent Name (printed)

**Official Record**Recording requested By  
HARVEST GOLD CORPEureka County - NV  
Mike Rebaleati - Recorder

Fee: \$22.50

Page 1 of 1

RPTT:

Recorded By: FES

Book- 509 Page- 0291



0216003

The following Document contains no Personal  
Information as defined by NRS 603A.040

**CERTIFICATE OF LOCATION**  
**LODE MINING CLAIM**

TO ALL WHOM IT MAY CONCERN:

The locator hereby certifies that he has caused to be located the  
RW 216 Lode Mining Claim in the following quarter section(s):

<u>1/4</u>	<u>Section</u>	<u>Township</u>	<u>Range</u>	<u>Meridian</u>
SE	6	T21N	R51E	M.D.B.& M.
SW	5	T21N	R51E	M.D.B.& M.

in Eureka County, Nevada, on the 2<sup>nd</sup> day of September, 2010.

Name and mailing address of the locator is:

Harvest Gold Corporation (US)  
59 Damonte Ranch Parkway, B234  
Reno, Nevada 89521

The claim is approximately 1500 feet long and 600 feet wide, such that 20 feet is claimed in a northerly direction and 1480 feet in a southerly direction from the point of discovery (monument of location), at which the Notice of Location was posted, together with 300 feet on each side of the monument of location and center line of the Claim. The general course of the lode or vein is from the south to the north direction.

The number, location and markings on each corner of the claim are as follows:

	<u>Location</u>	<u>Markings</u>	<u>Description</u>
Corner No. 1:	NW corner	RW cor., claim number, North arrow	a 2"x2"x4' wooden post
Corner No. 2:	NE corner	RW cor., claim number, North arrow	a 2"x2"x4' wooden post
Corner No. 3:	SE corner	RW cor., claim number, North arrow	a 2"x2"x4' wooden post
Corner No. 4:	SW corner	RW cor., claim number, North arrow	a 2"x2"x4' wooden post


As erected on the ground, each corner monument is marked as described above by metal tags (e.g. metal tags, paint on posts).

The work of location consisted of making a map as provided in NSR 517.040.

Dated this 18<sup>th</sup> day of November, 2010.

NAME OF LOCATOR:

By:

  
Owner, Claimant, or Agent Signature

Gregory T. Hill

Owner, Claimant, or Agent Name (printed)

**Official Record**Recording requested By  
HARVEST GOLD CORPEureka County - NV  
Mike Rebaleati - Recorder

Fee: \$22.50

Page 1 of 1

RPTT:

Recorded By: FES

Book- 509 Page- 0292



0216004

The following Document contains no Personal  
Information as defined by NRS 603A.040

**CERTIFICATE OF LOCATION**  
**LODE MINING CLAIM**

TO ALL WHOM IT MAY CONCERN:

The locator hereby certifies that he has caused to be located the  
RW 215 Lode Mining Claim in the following quarter section(s):

<u>1/4</u>	<u>Section</u>	<u>Township</u>	<u>Range</u>	<u>Meridian</u>
NE	6	T21N	R51E	M.D.B. & M.
SE	6	T21N	R51E	M.D.B. & M.
NW	5	T21N	R51E	M.D.B. & M.
SW	5	T21N	R51E	M.D.B. & M.

in Eureka County, Nevada, on the 2<sup>nd</sup> day of September, 2010.

Name and mailing address of the locator is:

Harvest Gold Corporation (US)  
59 Damonte Ranch Parkway, B234  
Reno, Nevada 89521

The claim is approximately 1500 feet long and 600 feet wide, such that 20 feet is claimed in a southerly direction and 1480 feet in a northerly direction from the point of discovery (monument of location), at which the Notice of Location was posted, together with 300 feet on each side of the monument of location and center line of the Claim. The general course of the lode or vein is from the south to the north direction.

The number, location and markings on each corner of the claim are as follows:

	<u>Location</u>	<u>Markings</u>	<u>Description</u>
Corner No. 1:	NW corner	RW cor., claim number, North arrow	a 2"x2"x4' wooden post
Corner No. 2:	NE corner	RW cor., claim number, North arrow	a 2"x2"x4' wooden post
Corner No. 3:	SE corner	RW cor., claim number, North arrow	a 2"x2"x4' wooden post
Corner No. 4:	SW corner	RW cor., claim number, North arrow	a 2"x2"x4' wooden post


As erected on the ground, each corner monument is marked as described above by metal tags (e.g. metal tags, paint on posts).

The work of location consisted of making a map as provided in NSR 517.040.

Dated this 18<sup>th</sup> day of November, 2010.

NAME OF LOCATOR:

By:

  
Owner, Claimant, or Agent Signature

Gregory T. Hill

Owner, Claimant, or Agent Name (printed)

**Official Record**Recording requested By  
HARVEST GOLD CORP

Eureka County - NV

Mike Rebaleati - Recorder

Fee: \$22.50

Page 1 of 1

RPTT:

Recorded By: FES

Book- 509 Page- 0293

The following Document contains no Personal  
Information as defined by NRS 603A.040

**CERTIFICATE OF LOCATION**  
**LODE MINING CLAIM**

TO ALL WHOM IT MAY CONCERN:

The locator hereby certifies that he has caused to be located the  
RW 214 Lode Mining Claim in the following quarter section(s):

<u>¼</u>	<u>Section</u>	<u>Township</u>	<u>Range</u>	<u>Meridian</u>
SE	6	T21N	R51E	M.D.B.& M.

in Eureka County, Nevada, on the 2<sup>nd</sup> day of September, 2010.

Name and mailing address of the locator is:

Harvest Gold Corporation (US)  
59 Damonte Ranch Parkway, B234  
Reno, Nevada 89521

The claim is approximately 1500 feet long and 600 feet wide, such that 20 feet is claimed in a northerly direction and 1480 feet in a southerly direction from the point of discovery (monument of location), at which the Notice of Location was posted, together with 300 feet on each side of the monument of location and center line of the Claim. The general course of the lode or vein is from the south to the north direction.

The number, location and markings on each corner of the claim are as follows:

	<u>Location</u>	<u>Markings</u>	<u>Description</u>
Corner No. 1:	NW corner	RW cor., claim number, North arrow	a 2"x2"x4' wooden post
Corner No. 2:	NE corner	RW cor., claim number, North arrow	a 2"x2"x4' wooden post
Corner No. 3:	SE corner	RW cor., claim number, North arrow	a 2"x2"x4' wooden post
Corner No. 4:	SW corner	RW cor., claim number, North arrow	a 2"x2"x4' wooden post


As erected on the ground, each corner monument is marked as described above by metal tags (e.g. metal tags, paint on posts).

The work of location consisted of making a map as provided in NSR 517.040.

Dated this 18<sup>th</sup> day of November, 2010.

NAME OF LOCATOR:

By:

  
Owner, Claimant, or Agent Signature

Gregory T. Hill

Owner, Claimant, or Agent Name (printed)





**Official Record**Recording requested By  
HARVEST GOLD CORP

Eureka County - NV

Mike Rebaleati - Recorder

Fee: \$22.50

Page 1 of 1

RPTT:

Recorded By: FES

Book- 509 Page- 0294



0216006

The following Document contains no Personal  
Information as defined by NRS 603A.040

**CERTIFICATE OF LOCATION**  
**LODE MINING CLAIM**

TO ALL WHOM IT MAY CONCERN:

The locator hereby certifies that he has caused to be located the  
RW 213 Lode Mining Claim in the following quarter section(s):

<u>1/4</u>	<u>Section</u>	<u>Township</u>	<u>Range</u>	<u>Meridian</u>
NE	6	T21N	R51E	M.D.B.& M.
SE	6	T21N	R51E	M.D.B.& M.

in Eureka County, Nevada, on the 2<sup>nd</sup> day of September, 2010.

Name and mailing address of the locator is:

Harvest Gold Corporation (US)  
59 Damonte Ranch Parkway, B234  
Reno, Nevada 89521

The claim is approximately 1500 feet long and 600 feet wide, such that 20 feet is claimed in a southerly direction and 1480 feet in a northerly direction from the point of discovery (monument of location), at which the Notice of Location was posted, together with 300 feet on each side of the monument of location and center line of the Claim. The general course of the lode or vein is from the south to the north direction.

The number, location and markings on each corner of the claim are as follows:

	<u>Location</u>	<u>Markings</u>	<u>Description</u>
Corner No. 1:	NW corner	RW cor., claim number, North arrow	a 2"x2"x4' wooden post
Corner No. 2:	NE corner	RW cor., claim number, North arrow	a 2"x2"x4' wooden post
Corner No. 3:	SE corner	RW cor., claim number, North arrow	a 2"x2"x4' wooden post
Corner No. 4:	SW corner	RW cor., claim number, North arrow	a 2"x2"x4' wooden post

As erected on the ground, each corner monument is marked as described above by metal tags (e.g. metal tags, paint on posts).

The work of location consisted of making a map as provided in NSR 517.040.

Dated this 18<sup>th</sup> day of November, 2010.

NAME OF LOCATOR:

By:   
Owner, Claimant, or Agent Signature

Gregory T. Hill

Owner, Claimant, or Agent Name (printed)

**Official Record**Recording requested By  
HARVEST GOLD CORPEureka County - NV  
Mike Rebaleati - Recorder

Fee: \$22.50

Page 1 of 1

RPTT:

Recorded By: FES

Book- 509 Page- 0295



0216007

The following Document contains no Personal  
Information as defined by NRS 603A.040

**CERTIFICATE OF LOCATION**  
**LODE MINING CLAIM**

TO ALL WHOM IT MAY CONCERN:

The locator hereby certifies that he has caused to be located the  
RW 212 Lode Mining Claim in the following quarter section(s):

<u>1/4</u>	<u>Section</u>	<u>Township</u>	<u>Range</u>	<u>Meridian</u>
SE	6	T21N	R51E	M.D.B.& M.

in Eureka County, Nevada, on the 2<sup>nd</sup> day of September, 2010.

Name and mailing address of the locator is:

Harvest Gold Corporation (US)  
59 Damonte Ranch Parkway, B234  
Reno, Nevada 89521

The claim is approximately 1500 feet long and 600 feet wide, such that 20 feet is claimed in a northerly direction and 1480 feet in a southerly direction from the point of discovery (monument of location), at which the Notice of Location was posted, together with 300 feet on each side of the monument of location and center line of the Claim. The general course of the lode or vein is from the south to the north direction.

The number, location and markings on each corner of the claim are as follows:

	<u>Location</u>	<u>Markings</u>	<u>Description</u>
Corner No. 1:	NW corner	RW cor., claim number, North arrow	a 2"x2"x4' wooden post
Corner No. 2:	NE corner	RW cor., claim number, North arrow	a 2"x2"x4' wooden post
Corner No. 3:	SE corner	RW cor., claim number, North arrow	a 2"x2"x4' wooden post
Corner No. 4:	SW corner	RW cor., claim number, North arrow	a 2"x2"x4' wooden post


As erected on the ground, each corner monument is marked as described above by metal tags (e.g. metal tags, paint on posts).

The work of location consisted of making a map as provided in NSR 517.040.

Dated this 18<sup>th</sup> day of November, 2010.

NAME OF LOCATOR:

By:

  
Owner, Claimant, or Agent Signature

Gregory T. Hill

Owner, Claimant, or Agent Name (printed)

## Official Record

Recording requested By  
HARVEST GOLD CORP

Eureka County - NV

Mike Rebaleati - Recorder

Fee: \$22.50

Page 1 of 1

RPTT:

Recorded By: FES

Book- 509 Page- 0296



0216008

The following Document contains no Personal  
Information as defined by NRS 603A.040

**CERTIFICATE OF LOCATION**  
**LODE MINING CLAIM**

TO ALL WHOM IT MAY CONCERN:

The locator hereby certifies that he has caused to be located the  
RW 211 Lode Mining Claim in the following quarter section(s):

<u>¼</u>	<u>Section</u>	<u>Township</u>	<u>Range</u>	<u>Meridian</u>
NE	6	T21N	R51E	M.D.B. & M.
SE	6	T21N	R51E	M.D.B. & M.

in Eureka County, Nevada, on the 2<sup>nd</sup> day of September, 2010.

Name and mailing address of the locator is:

Harvest Gold Corporation (US)  
59 Damonte Ranch Parkway, B234  
Reno, Nevada 89521

The claim is approximately 1500 feet long and 600 feet wide, such that 20 feet is claimed in a southerly direction and 1480 feet in a northerly direction from the point of discovery (monument of location), at which the Notice of Location was posted, together with 300 feet on each side of the monument of location and center line of the Claim. The general course of the lode or vein is from the south to the north direction.

The number, location and markings on each corner of the claim are as follows:

	<u>Location</u>	<u>Markings</u>	<u>Description</u>
Corner No. 1:	NW corner	RW cor., claim number, North arrow	a 2"x2"x4' wooden post
Corner No. 2:	NE corner	RW cor., claim number, North arrow	a 2"x2"x4' wooden post
Corner No. 3:	SE corner	RW cor., claim number, North arrow	a 2"x2"x4' wooden post
Corner No. 4:	SW corner	RW cor., claim number, North arrow	a 2"x2"x4' wooden post


As erected on the ground, each corner monument is marked as described above by metal tags (e.g. metal tags, paint on posts).

The work of location consisted of making a map as provided in NSR 517.040.

Dated this 18<sup>th</sup> day of November, 2010.

NAME OF LOCATOR:

By:

  
Owner, Claimant, or Agent Signature

Gregory T. Hill

Owner, Claimant, or Agent Name (printed)

**Official Record**Recording requested By  
HARVEST GOLD CORP

Eureka County - NV

Mike Rebaleati - Recorder

Fee: \$22.50

Page 1 of 1

RPTT:

Recorded By: FES

Book- 589 Page- 0297



0216009

The following Document contains no Personal  
Information as defined by NRS 603A.040

**CERTIFICATE OF LOCATION**  
**LODE MINING CLAIM**

TO ALL WHOM IT MAY CONCERN:

The locator hereby certifies that he has caused to be located the  
RW 210 Lode Mining Claim in the following quarter section(s):

<u>1/4</u>	<u>Section</u>	<u>Township</u>	<u>Range</u>	<u>Meridian</u>
SE	6	T21N	R51E	M.D.B. & M.

in Eureka County, Nevada, on the 2<sup>nd</sup> day of September, 2010.

Name and mailing address of the locator is:

Harvest Gold Corporation (US)  
59 Damonte Ranch Parkway, B234  
Reno, Nevada 89521

The claim is approximately 1500 feet long and 600 feet wide, such that 20 feet is claimed in a northerly direction and 1480 feet in a southerly direction from the point of discovery (monument of location), at which the Notice of Location was posted, together with 300 feet on each side of the monument of location and center line of the Claim. The general course of the lode or vein is from the south to the north direction.

The number, location and markings on each corner of the claim are as follows:

	<u>Location</u>	<u>Markings</u>	<u>Description</u>
Corner No. 1:	NW corner	RW cor., claim number, North arrow	a 2"x2"x4' wooden post
Corner No. 2:	NE corner	RW cor., claim number, North arrow	a 2"x2"x4' wooden post
Corner No. 3:	SE corner	RW cor., claim number, North arrow	a 2"x2"x4' wooden post
Corner No. 4:	SW corner	RW cor., claim number, North arrow	a 2"x2"x4' wooden post


As erected on the ground, each corner monument is marked as described above by metal tags (e.g. metal tags, paint on posts).

The work of location consisted of making a map as provided in NSR 517.040.

Dated this 18<sup>th</sup> day of November, 2010.

NAME OF LOCATOR:

By:

  
Owner, Claimant, or Agent Signature

Gregory T. Hill

Owner, Claimant, or Agent Name (printed)

**Official Record**Recording requested By  
HARVEST GOLD CORP

Eureka County - NV

Mike Rebaleati - Recorder

Fee: \$22.50

Page 1 of 1

RPTT.

Recorded By: FES

Book- 509 Page- 0298



0216010

The following Document contains no Personal  
Information as defined by NRS 603A.040

**CERTIFICATE OF LOCATION**  
**LODE MINING CLAIM**

TO ALL WHOM IT MAY CONCERN:

The locator hereby certifies that he has caused to be located the  
RW 209 Lode Mining Claim in the following quarter section(s):

<u>1/4</u>	<u>Section</u>	<u>Township</u>	<u>Range</u>	<u>Meridian</u>
NE	6	T21N	R51E	M.D.B.& M.
SE	6	T21N	R51E	M.D.B.& M.

in Eureka County, Nevada, on the 2<sup>nd</sup> day of September, 2010.

Name and mailing address of the locator is:

Harvest Gold Corporation (US)  
59 Damonte Ranch Parkway, B234  
Reno, Nevada 89521

The claim is approximately 1500 feet long and 600 feet wide, such that 20 feet is claimed in a southerly direction and 1480 feet in a northerly direction from the point of discovery (monument of location), at which the Notice of Location was posted, together with 300 feet on each side of the monument of location and center line of the Claim. The general course of the lode or vein is from the south to the north direction.

The number, location and markings on each corner of the claim are as follows:


	<u>Location</u>	<u>Markings</u>	<u>Description</u>
Corner No. 1:	NW corner	RW cor., claim number, North arrow	a 2"x2"x4' wooden post
Corner No. 2:	NE corner	RW cor., claim number, North arrow	a 2"x2"x4' wooden post
Corner No. 3:	SE corner	RW cor., claim number, North arrow	a 2"x2"x4' wooden post
Corner No. 4:	SW corner	RW cor., claim number, North arrow	a 2"x2"x4' wooden post

As erected on the ground, each corner monument is marked as described above by metal tags (e.g. metal tags, paint on posts).

The work of location consisted of making a map as provided in NSR 517.040.

Dated this 18<sup>th</sup> day of November, 2010.

NAME OF LOCATOR:

By:   
Owner, Claimant, or Agent Signature

Gregory T. Hill  
Owner, Claimant, or Agent Name (printed)

**Official Record**Recording requested By  
HARVEST GOLD CORPEureka County - NV  
Mike Rebaleati - Recorder

Fee: \$22.50

Page 1 of 1

RPTT:

Recorded By: FES

Book- 509 Page- 0299



0216011

The following Document contains no Personal  
Information as defined by NRS 603A.040

**CERTIFICATE OF LOCATION**  
**LODE MINING CLAIM**

TO ALL WHOM IT MAY CONCERN:

The locator hereby certifies that he has caused to be located the  
RW 208 Lode Mining Claim in the following quarter section(s):

<u>1/4</u>	<u>Section</u>	<u>Township</u>	<u>Range</u>	<u>Meridian</u>
SW	6	T21N	R51E	M.D.B. & M.
SE	6	T21N	R51E	M.D.B. & M.

in Eureka County, Nevada, on the 2<sup>nd</sup> day of September, 2010.

Name and mailing address of the locator is:

Harvest Gold Corporation (US)  
59 Damonte Ranch Parkway, B234  
Reno, Nevada 89521

The claim is approximately 1500 feet long and 600 feet wide, such that 20 feet is claimed in a northerly direction and 1480 feet in a southerly direction from the point of discovery (monument of location), at which the Notice of Location was posted, together with 300 feet on each side of the monument of location and center line of the Claim. The general course of the lode or vein is from the south to the north direction.

The number, location and markings on each corner of the claim are as follows:

	<u>Location</u>	<u>Markings</u>	<u>Description</u>
Corner No. 1:	NW corner	RW cor., claim number, North arrow	a 2"x2"x4' wooden post
Corner No. 2:	NE corner	RW cor., claim number, North arrow	a 2"x2"x4' wooden post
Corner No. 3:	SE corner	RW cor., claim number, North arrow	a 2"x2"x4' wooden post
Corner No. 4:	SW corner	RW cor., claim number, North arrow	a 2"x2"x4' wooden post


As erected on the ground, each corner monument is marked as described above by metal tags (e.g. metal tags, paint on posts).

The work of location consisted of making a map as provided in NSR 517.040.

Dated this 18<sup>th</sup> day of November, 2010.

NAME OF LOCATOR:

By:

  
Owner, Claimant, or Agent Signature

Gregory T. Hill

Owner, Claimant, or Agent Name (printed)

**Official Record**Recording requested By  
HARVEST GOLD CORP

Eureka County - NV

Mike Rebaleati - Recorder

Fee: \$22.50

Page 1 of 1

RPTT:

Recorded By: FES

Book- 509 Page- 0300



0216012

The following Document contains no Personal  
Information as defined by NRS 603A.040

**CERTIFICATE OF LOCATION**  
**LODE MINING CLAIM**

TO ALL WHOM IT MAY CONCERN:

The locator hereby certifies that he has caused to be located the  
RW 207 Lode Mining Claim in the following quarter section(s):

<u>1/4</u>	<u>Section</u>	<u>Township</u>	<u>Range</u>	<u>Meridian</u>
NW	6	T21N	R51E	M.D.B. & M.
SW	6	T21N	R51E	M.D.B. & M.
NE	6	T21N	R51E	M.D.B. & M.
SE	6	T21N	R51E	M.D.B. & M.

in Eureka County, Nevada, on the 2<sup>nd</sup> day of September, 2010.

Name and mailing address of the locator is:

Harvest Gold Corporation (US)  
59 Damonte Ranch Parkway, B234  
Reno, Nevada 89521

The claim is approximately 1500 feet long and 600 feet wide, such that 20 feet is claimed in a southerly direction and 1480 feet in a northerly direction from the point of discovery (monument of location), at which the Notice of Location was posted, together with 300 feet on each side of the monument of location and center line of the Claim. The general course of the lode or vein is from the south to the north direction.

The number, location and markings on each corner of the claim are as follows:

	<u>Location</u>	<u>Markings</u>	<u>Description</u>
Corner No. 1:	NW corner	RW cor., claim number, North arrow	a 2"x2"x4' wooden post
Corner No. 2:	NE corner	RW cor., claim number, North arrow	a 2"x2"x4' wooden post
Corner No. 3:	SE corner	RW cor., claim number, North arrow	a 2"x2"x4' wooden post
Corner No. 4:	SW corner	RW cor., claim number, North arrow	a 2"x2"x4' wooden post

As erected on the ground, each corner monument is marked as described above by metal tags (e.g. metal tags, paint on posts).

The work of location consisted of making a map as provided in NSR 517.040.

Dated this 18<sup>th</sup> day of November, 2010.

NAME OF LOCATOR:

By:

  
Owner, Claimant, or Agent Signature

Gregory T. Hill

Owner, Claimant, or Agent Name (printed)



## Official Record

Recording requested By  
HARVEST GOLD CORP

Eureka County - NV

Mike Rebaleati - Recorder

Fee: \$22.50

Page 1 of 1

RPTT:

Recorded By: FES

Book- 509 Page- 0301



0216013

The following Document contains no Personal  
Information as defined by NRS 603A.040

**CERTIFICATE OF LOCATION**  
**LODE MINING CLAIM**

TO ALL WHOM IT MAY CONCERN:

The locator hereby certifies that he has caused to be located the  
RW 206 Lode Mining Claim in the following quarter section(s):

<u>1/4</u>	<u>Section</u>	<u>Township</u>	<u>Range</u>	<u>Meridian</u>
SW	6	T21N	R51E	M.D.B.& M.

in Eureka County, Nevada, on the 1<sup>st</sup> day of September, 2010.

Name and mailing address of the locator is:

Harvest Gold Corporation (US)  
59 Damonte Ranch Parkway, B234  
Reno, Nevada 89521

The claim is approximately 1500 feet long and 600 feet wide, such that 20 feet is claimed in a northerly direction and 1480 feet in a southerly direction from the point of discovery (monument of location), at which the Notice of Location was posted, together with 300 feet on each side of the monument of location and center line of the Claim. The general course of the lode or vein is from the south to the north direction.

The number, location and markings on each corner of the claim are as follows:

	<u>Location</u>	<u>Markings</u>	<u>Description</u>
Corner No. 1:	NW corner	RW cor., claim number, North arrow	a 2"x2"x4' wooden post
Corner No. 2:	NE corner	RW cor., claim number, North arrow	a 2"x2"x4' wooden post
Corner No. 3:	SE corner	RW cor., claim number, North arrow	a 2"x2"x4' wooden post
Corner No. 4:	SW corner	RW cor., claim number, North arrow	a 2"x2"x4' wooden post


As erected on the ground, each corner monument is marked as described above by metal tags (e.g. metal tags, paint on posts).

The work of location consisted of making a map as provided in NSR 517.040.

Dated this 18<sup>th</sup> day of November, 2010.

NAME OF LOCATOR:

By:

  
Owner, Claimant, or Agent Signature

Gregory T. Hill

Owner, Claimant, or Agent Name (printed)

## Official Record

Recording requested By  
HARVEST GOLD CORP

Eureka County - NV

Mike Rebaleati - Recorder

Fee: \$22.50

Page 1 of 1

RPTT:

Recorded By: FES

Book- 509 Page- 0302



0216014

The following Document contains no Personal  
Information as defined by NRS 603A.040

**CERTIFICATE OF LOCATION**  
**LODE MINING CLAIM**

TO ALL WHOM IT MAY CONCERN:

The locator hereby certifies that he has caused to be located the  
RW 205 Lode Mining Claim in the following quarter section(s):

<u>1/4</u>	<u>Section</u>	<u>Township</u>	<u>Range</u>	<u>Meridian</u>
NW	6	T21N	R51E	M.D.B.& M.
SW	6	T21N	R51E	M.D.B.& M.

in Eureka County, Nevada, on the 1<sup>st</sup> day of September, 2010.

Name and mailing address of the locator is:

Harvest Gold Corporation (US)  
59 Damonte Ranch Parkway, B234  
Reno, Nevada 89521

The claim is approximately 1500 feet long and 600 feet wide, such that 20 feet is claimed in a southerly direction and 1480 feet in a northerly direction from the point of discovery (monument of location), at which the Notice of Location was posted, together with 300 feet on each side of the monument of location and center line of the Claim. The general course of the lode or vein is from the south to the north direction.

The number, location and markings on each corner of the claim are as follows:

	<u>Location</u>	<u>Markings</u>	<u>Description</u>
Corner No. 1:	NW corner	RW cor., claim number, North arrow	a 2"x2"x4' wooden post
Corner No. 2:	NE corner	RW cor., claim number, North arrow	a 2"x2"x4' wooden post
Corner No. 3:	SE corner	RW cor., claim number, North arrow	a 2"x2"x4' wooden post
Corner No. 4:	SW corner	RW cor., claim number, North arrow	a 2"x2"x4' wooden post


As erected on the ground, each corner monument is marked as described above by metal tags (e.g. metal tags, paint on posts).

The work of location consisted of making a map as provided in NSR 517.040.

Dated this 18<sup>th</sup> day of November, 2010.

NAME OF LOCATOR:

By:

  
Owner, Claimant, or Agent Signature

Gregory T. Hill

Owner, Claimant, or Agent Name (printed)

**Official Record**Recording requested By  
HARVEST GOLD CORP

Eureka County - NV

Mike Rebaleati - Recorder

Fee: \$22.50

Page 1 of 1

RPTT:

Recorded By: FES

Book- 509 Page- 0303



0216015

The following Document contains no Personal  
Information as defined by NRS 603A.040

**CERTIFICATE OF LOCATION**  
**LODE MINING CLAIM**

TO ALL WHOM IT MAY CONCERN:

The locator hereby certifies that he has caused to be located the  
RW 204 Lode Mining Claim in the following quarter section(s):

<u>1/4</u>	<u>Section</u>	<u>Township</u>	<u>Range</u>	<u>Meridian</u>
SW	6	T21N	R51E	M.D.B.& M.

in Eureka County, Nevada, on the 1<sup>st</sup> day of September, 2010.

Name and mailing address of the locator is:

Harvest Gold Corporation (US)  
59 Damonte Ranch Parkway, B234  
Reno, Nevada 89521

The claim is approximately 1500 feet long and 600 feet wide, such that 20 feet is claimed in a northerly direction and 1480 feet in a southerly direction from the point of discovery (monument of location), at which the Notice of Location was posted, together with 300 feet on each side of the monument of location and center line of the Claim. The general course of the lode or vein is from the south to the north direction.

The number, location and markings on each corner of the claim are as follows:

	<u>Location</u>	<u>Markings</u>	<u>Description</u>
Corner No. 1:	NW corner	RW cor., claim number, North arrow	a 2"x2"x4' wooden post
Corner No. 2:	NE corner	RW cor., claim number, North arrow	a 2"x2"x4' wooden post
Corner No. 3:	SE corner	RW cor., claim number, North arrow	a 2"x2"x4' wooden post
Corner No. 4:	SW corner	RW cor., claim number, North arrow	a 2"x2"x4' wooden post


As erected on the ground, each corner monument is marked as described above by metal tags (e.g. metal tags, paint on posts).

The work of location consisted of making a map as provided in NSR 517.040.

Dated this 18<sup>th</sup> day of November, 2010.

NAME OF LOCATOR:

By:

  
Owner, Claimant, or Agent Signature

Gregory T. Hill  
Owner, Claimant, or Agent Name (printed)

## Official Record

Recording requested By  
HARVEST GOLD CORP

Eureka County - NV

Mike Rebaleati - Recorder

Fee: \$22.50

Page 1 of 1

RPTT:

Recorded By: FES

Book- 509 Page- 0304



0216016

The following Document contains no Personal  
Information as defined by NRS 603A.040

**CERTIFICATE OF LOCATION**  
**LODE MINING CLAIM**

TO ALL WHOM IT MAY CONCERN:

The locator hereby certifies that he has caused to be located the  
RW 203 Lode Mining Claim in the following quarter section(s):

<u>1/4</u>	<u>Section</u>	<u>Township</u>	<u>Range</u>	<u>Meridian</u>
NW	6	T21N	R51E	M.D.B. & M.
SW	6	T21N	R51E	M.D.B. & M.

in Eureka County, Nevada, on the 1<sup>st</sup> day of September, 2010.

Name and mailing address of the locator is:

Harvest Gold Corporation (US)  
59 Damonte Ranch Parkway, B234  
Reno, Nevada 89521

The claim is approximately 1500 feet long and 600 feet wide, such that 20 feet is claimed in a southerly direction and 1480 feet in a northerly direction from the point of discovery (monument of location), at which the Notice of Location was posted, together with 300 feet on each side of the monument of location and center line of the Claim. The general course of the lode or vein is from the south to the north direction.

The number, location and markings on each corner of the claim are as follows:

	<u>Location</u>	<u>Markings</u>	<u>Description</u>
Corner No. 1:	NW corner	RW cor., claim number, North arrow	a 2"x2"x4' wooden post
Corner No. 2:	NE corner	RW cor., claim number, North arrow	a 2"x2"x4' wooden post
Corner No. 3:	SE corner	RW cor., claim number, North arrow	a 2"x2"x4' wooden post
Corner No. 4:	SW corner	RW cor., claim number, North arrow	a 2"x2"x4' wooden post


As erected on the ground, each corner monument is marked as described above by metal tags (e.g. metal tags, paint on posts).

The work of location consisted of making a map as provided in NSR 517.040.

Dated this 18<sup>th</sup> day of November, 2010.

NAME OF LOCATOR:

By:

  
Owner, Claimant, or Agent Signature

Gregory T. Hill

Owner, Claimant, or Agent Name (printed)



0216017

The following Document contains no Personal  
Information as defined by NRS 603A.040

**CERTIFICATE OF LOCATION**  
**LODE MINING CLAIM**

TO ALL WHOM IT MAY CONCERN:

The locator hereby certifies that he has caused to be located the  
RW 202 Lode Mining Claim in the following quarter section(s):

<u>1/4</u>	<u>Section</u>	<u>Township</u>	<u>Range</u>	<u>Meridian</u>
SW	6	T21N	R51E	M.D.B. & M.

in Eureka County, Nevada, on the 1<sup>st</sup> day of September, 2010.

Name and mailing address of the locator is:

Harvest Gold Corporation (US)  
59 Damonte Ranch Parkway, B234  
Reno, Nevada 89521

The claim is approximately 1500 feet long and 600 feet wide, such that 20 feet is claimed in a northerly direction and 1480 feet in a southerly direction from the point of discovery (monument of location), at which the Notice of Location was posted, together with 300 feet on each side of the monument of location and center line of the Claim. The general course of the lode or vein is from the south to the north direction.

The number, location and markings on each corner of the claim are as follows:

	<u>Location</u>	<u>Markings</u>	<u>Description</u>
Corner No. 1:	NW corner	RW cor., claim number, North arrow	a 2"x2"x4' wooden post
Corner No. 2:	NE corner	RW cor., claim number, North arrow	a 2"x2"x4' wooden post
Corner No. 3:	SE corner	RW cor., claim number, North arrow	a 2"x2"x4' wooden post
Corner No. 4:	SW corner	RW cor., claim number, North arrow	a 2"x2"x4' wooden post


As erected on the ground, each corner monument is marked as described above by metal tags (e.g. metal tags, paint on posts).

The work of location consisted of making a map as provided in NSR 517.040.

Dated this 18<sup>th</sup> day of November, 2010.

NAME OF LOCATOR:

By:

  
Owner, Claimant, or Agent Signature

Gregory T. Hill

Owner, Claimant, or Agent Name (printed)

**Official Record**Recording requested By  
HARVEST GOLD CORP

Eureka County - NV

Mike Rebaleati - Recorder

Fee: \$22.50

Page 1 of 1

RPTT

Recorded By: FES

Book- 509 Page- 0306



0216018

The following Document contains no Personal  
Information as defined by NRS 603A.040

**CERTIFICATE OF LOCATION**  
**LODE MINING CLAIM**

TO ALL WHOM IT MAY CONCERN:

The locator hereby certifies that he has caused to be located the  
RW 201 Lode Mining Claim in the following quarter section(s):

<u>1/4</u>	<u>Section</u>	<u>Township</u>	<u>Range</u>	<u>Meridian</u>
NW	6	T21N	R51E	M.D.B.& M.
SW	6	T21N	R51E	M.D.B.& M.

in Eureka County, Nevada, on the 1<sup>st</sup> day of September, 2010.

Name and mailing address of the locator is:

Harvest Gold Corporation (US)  
59 Damonte Ranch Parkway, B234  
Reno, Nevada 89521

The claim is approximately 1500 feet long and 600 feet wide, such that 20 feet is claimed in a southerly direction and 1480 feet in a northerly direction from the point of discovery (monument of location), at which the Notice of Location was posted, together with 300 feet on each side of the monument of location and center line of the Claim. The general course of the lode or vein is from the south to the north direction.

The number, location and markings on each corner of the claim are as follows:

	<u>Location</u>	<u>Markings</u>	<u>Description</u>
Corner No. 1:	NW corner	RW cor., claim number, North arrow	a 2"x2"x4' wooden post
Corner No. 2:	NE corner	RW cor., claim number, North arrow	a 2"x2"x4' wooden post
Corner No. 3:	SE corner	RW cor., claim number, North arrow	a 2"x2"x4' wooden post
Corner No. 4:	SW corner	RW cor., claim number, North arrow	a 2"x2"x4' wooden post


As erected on the ground, each corner monument is marked as described above by metal tags (e.g. metal tags, paint on posts).

The work of location consisted of making a map as provided in NSR 517.040.

Dated this 18<sup>th</sup> day of November, 2010.

NAME OF LOCATOR:

By:

  
Owner, Claimant, or Agent Signature

Gregory T. Hill

Owner, Claimant, or Agent Name (printed)



## Official Record

Recording requested By  
HARVEST GOLD CORP

Eureka County - NV

Mike Rebaleati - Recorder

Fee: \$22.50

Page 1 of 1

RPTT:

Recorded By: FES

Book- 509 Page- 0307



0216019

The following Document contains no Personal  
Information as defined by NRS 603A.040

**CERTIFICATE OF LOCATION**  
**LODE MINING CLAIM**

TO ALL WHOM IT MAY CONCERN:

The locator hereby certifies that he has caused to be located the  
RW 200 Lode Mining Claim in the following quarter section(s):

<u>1/4</u>	<u>Section</u>	<u>Township</u>	<u>Range</u>	<u>Meridian</u>
SW	6	T21N	R51E	M.D.B. & M.

in Eureka County, Nevada, on the 1<sup>st</sup> day of September, 2010.

Name and mailing address of the locator is:

Harvest Gold Corporation (US)  
59 Damonte Ranch Parkway, B234  
Reno, Nevada 89521

The claim is approximately 1500 feet long and 600 feet wide, such that 20 feet is claimed in a northerly direction and 1480 feet in a southerly direction from the point of discovery (monument of location), at which the Notice of Location was posted, together with 300 feet on each side of the monument of location and center line of the Claim. The general course of the lode or vein is from the south to the north direction.

The number, location and markings on each corner of the claim are as follows:

	<u>Location</u>	<u>Markings</u>	<u>Description</u>
Corner No. 1:	NW corner	RW cor., claim number, North arrow	a 2"x2"x4' wooden post
Corner No. 2:	NE corner	RW cor., claim number, North arrow	a 2"x2"x4' wooden post
Corner No. 3:	SE corner	RW cor., claim number, North arrow	a 2"x2"x4' wooden post
Corner No. 4:	SW corner	RW cor., claim number, North arrow	a 2"x2"x4' wooden post

As erected on the ground, each corner monument is marked as described above by metal tags (e.g. metal tags, paint on posts).

The work of location consisted of making a map as provided in NSR 517.040.

Dated this 18<sup>th</sup> day of November, 2010.

NAME OF LOCATOR:

By:

  
Owner, Claimant, or Agent Signature

Gregory T. Hill

Owner, Claimant, or Agent Name (printed)



## Official Record

Recording requested By  
HARVEST GOLD CORP

Eureka County - NV

Mike Rebaleati - Recorder

Fee: \$22.50

Page 1 of 1

RPTT:

Recorded By: FES

Book- 509 Page- 0308



0216020

The following Document contains no Personal  
Information as defined by NRS 603A.040

**CERTIFICATE OF LOCATION**  
**LODE MINING CLAIM**

TO ALL WHOM IT MAY CONCERN:

The locator hereby certifies that he has caused to be located the  
RW 199 Lode Mining Claim in the following quarter section(s):

<u>1/4</u>	<u>Section</u>	<u>Township</u>	<u>Range</u>	<u>Meridian</u>
NW	6	T21N	R51E	M.D.B.& M.
SW	6	T21N	R51E	M.D.B.& M.

in Eureka County, Nevada, on the 1<sup>st</sup> day of September, 2010.

Name and mailing address of the locator is:

Harvest Gold Corporation (US)  
59 Damonte Ranch Parkway, B234  
Reno, Nevada 89521

The claim is approximately 1500 feet long and 600 feet wide, such that 20 feet is claimed in a southerly direction and 1480 feet in a northerly direction from the point of discovery (monument of location), at which the Notice of Location was posted, together with 300 feet on each side of the monument of location and center line of the Claim. The general course of the lode or vein is from the south to the north direction.

The number, location and markings on each corner of the claim are as follows:

	<u>Location</u>	<u>Markings</u>	<u>Description</u>
Corner No. 1:	NW corner	RW cor., claim number, North arrow	a 2"x2"x4' wooden post
Corner No. 2:	NE corner	RW cor., claim number, North arrow	a 2"x2"x4' wooden post
Corner No. 3:	SE corner	RW cor., claim number, North arrow	a 2"x2"x4' wooden post
Corner No. 4:	SW corner	RW cor., claim number, North arrow	a 2"x2"x4' wooden post


As erected on the ground, each corner monument is marked as described above by metal tags (e.g. metal tags, paint on posts).

The work of location consisted of making a map as provided in NSR 517.040.

Dated this 18<sup>th</sup> day of November, 2010.

NAME OF LOCATOR:

By:

  
Owner, Claimant, or Agent Signature

Gregory T. Hill

Owner, Claimant, or Agent Name (printed)

## Official Record

Recording requested By  
HARVEST GOLD CORPEureka County - NV  
Mike Rebaleati - Recorder

Fee: \$22.50

Page 1 of 1

RPTT:

Recorded By: FES

Book- 509 Page- 0309



0216021

The following Document contains no Personal  
Information as defined by NRS 603A.040

**CERTIFICATE OF LOCATION**  
**LODE MINING CLAIM**

TO ALL WHOM IT MAY CONCERN:

The locator hereby certifies that he has caused to be located the  
RW 198 Lode Mining Claim in the following quarter section(s):

<u>1/4</u>	<u>Section</u>	<u>Township</u>	<u>Range</u>	<u>Meridian</u>
NE	5	T21N	R51E	M.D.B.& M.

in Eureka County, Nevada, on the 1<sup>st</sup> day of September, 2010.

Name and mailing address of the locator is:

Harvest Gold Corporation (US)  
59 Damonte Ranch Parkway, B234  
Reno, Nevada 89521

The claim is approximately 1500 feet long and 600 feet wide, such that 20 feet is claimed in a northerly direction and 1480 feet in a southerly direction from the point of discovery (monument of location), at which the Notice of Location was posted, together with 300 feet on each side of the monument of location and center line of the Claim. The general course of the lode or vein is from the south to the north direction.

The number, location and markings on each corner of the claim are as follows:

	<u>Location</u>	<u>Markings</u>	<u>Description</u>
Corner No. 1:	NW corner	RW cor., claim number, North arrow	a 2"x2"x4' wooden post
Corner No. 2:	NE corner	RW cor., claim number, North arrow	a 2"x2"x4' wooden post
Corner No. 3:	SE corner	RW cor., claim number, North arrow	a 2"x2"x4' wooden post
Corner No. 4:	SW corner	RW cor., claim number, North arrow	a 2"x2"x4' wooden post


As erected on the ground, each corner monument is marked as described above by metal tags (e.g. metal tags, paint on posts).

The work of location consisted of making a map as provided in NSR 517.040.

Dated this 18<sup>th</sup> day of November, 2010.

NAME OF LOCATOR:

By:

  
Owner, Claimant, or Agent Signature

Gregory T. Hill

Owner, Claimant, or Agent Name (printed)

## Official Record

Recording requested By  
HARVEST GOLD CORPEureka County - NV  
Mike Rebaleati - Recorder

Fee: \$22.50

Page 1 of 1

RPTT:

Recorded By: FES

Book- 509 Page- 0310



0216022

The following Document contains no Personal  
Information as defined by NRS 603A.040

**CERTIFICATE OF LOCATION**  
**LODE MINING CLAIM**

TO ALL WHOM IT MAY CONCERN:

The locator hereby certifies that he has caused to be located the  
RW 196 Lode Mining Claim in the following quarter section(s):

<u>1/4</u>	<u>Section</u>	<u>Township</u>	<u>Range</u>	<u>Meridian</u>
NE	5	T21N	R51E	M.D.B.& M.

in Eureka County, Nevada, on the 1<sup>st</sup> day of September, 2010.

Name and mailing address of the locator is:

Harvest Gold Corporation (US)  
59 Damonte Ranch Parkway, B234  
Reno, Nevada 89521

The claim is approximately 1500 feet long and 600 feet wide, such that 20 feet is claimed in a northerly direction and 1480 feet in a southerly direction from the point of discovery (monument of location), at which the Notice of Location was posted, together with 300 feet on each side of the monument of location and center line of the Claim. The general course of the lode or vein is from the south to the north direction.

The number, location and markings on each corner of the claim are as follows:

	<u>Location</u>	<u>Markings</u>	<u>Description</u>
Corner No. 1:	NW corner	RW cor., claim number, North arrow	a 2"x2"x4' wooden post
Corner No. 2:	NE corner	RW cor., claim number, North arrow	a 2"x2"x4' wooden post
Corner No. 3:	SE corner	RW cor., claim number, North arrow	a 2"x2"x4' wooden post
Corner No. 4:	SW corner	RW cor., claim number, North arrow	a 2"x2"x4' wooden post

As erected on the ground, each corner monument is marked as described above by metal tags (e.g. metal tags, paint on posts).

The work of location consisted of making a map as provided in NSR 517.040.

Dated this 18<sup>th</sup> day of November, 2010.

NAME OF LOCATOR:

By:

Owner, Claimant, or Agent Signature

Gregory T. Hill

Owner, Claimant, or Agent Name (printed)

**Official Record**Recording requested By  
HARVEST GOLD CORP

Eureka County - NV

Mike Rebaleati - Recorder

Fee: \$22.50

Page 1 of 1

RPTT:

Recorded By: FES

Book- 509 Page- 0311



The following Document contains no Personal  
Information as defined by NRS 603A.040

**CERTIFICATE OF LOCATION**  
**LODE MINING CLAIM**

TO ALL WHOM IT MAY CONCERN:

The locator hereby certifies that he has caused to be located the  
RW 194 Lode Mining Claim in the following quarter section(s):

<u>1/4</u>	<u>Section</u>	<u>Township</u>	<u>Range</u>	<u>Meridian</u>
NE	5	T21N	R51E	M.D.B.& M.

in Eureka County, Nevada, on the 1<sup>st</sup> day of September, 2010.

Name and mailing address of the locator is:

Harvest Gold Corporation (US)  
59 Damonte Ranch Parkway, B234  
Reno, Nevada 89521

The claim is approximately 1500 feet long and 600 feet wide, such that 20 feet is claimed in a northerly direction and 1480 feet in a southerly direction from the point of discovery (monument of location), at which the Notice of Location was posted, together with 300 feet on each side of the monument of location and center line of the Claim. The general course of the lode or vein is from the south to the north direction.

The number, location and markings on each corner of the claim are as follows:

	<u>Location</u>	<u>Markings</u>	<u>Description</u>
Corner No. 1:	NW corner	RW cor., claim number, North arrow	a 2"x2"x4' wooden post
Corner No. 2:	NE corner	RW cor., claim number, North arrow	a 2"x2"x4' wooden post
Corner No. 3:	SE corner	RW cor., claim number, North arrow	a 2"x2"x4' wooden post
Corner No. 4:	SW corner	RW cor., claim number, North arrow	a 2"x2"x4' wooden post

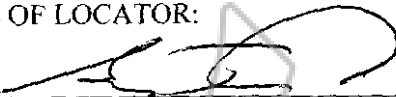
As erected on the ground, each corner monument is marked as described above by metal tags (e.g. metal tags, paint on posts).

The work of location consisted of making a map as provided in NSR 517.040.

Dated this 18<sup>th</sup> day of November, 2010.

NAME OF LOCATOR:

By:

  
Owner, Claimant, or Agent Signature

Gregory T. Hill

Owner, Claimant, or Agent Name (printed)



0216024

The following Document contains no Personal  
Information as defined by NRS 603A.040

**CERTIFICATE OF LOCATION**  
**LODE MINING CLAIM**

TO ALL WHOM IT MAY CONCERN:

The locator hereby certifies that he has caused to be located the  
RW 192 Lode Mining Claim in the following quarter section(s):

<u>1/4</u>	<u>Section</u>	<u>Township</u>	<u>Range</u>	<u>Meridian</u>
NE	5	T21N	R51E	M.D.B.& M.

in Eureka County, Nevada, on the 1<sup>st</sup> day of September, 2010.

Name and mailing address of the locator is:

Harvest Gold Corporation (US)  
59 Damonte Ranch Parkway, B234  
Reno, Nevada 89521

The claim is approximately 1500 feet long and 600 feet wide, such that 20 feet is claimed in a northerly direction and 1480 feet in a southerly direction from the point of discovery (monument of location), at which the Notice of Location was posted, together with 300 feet on each side of the monument of location and center line of the Claim. The general course of the lode or vein is from the south to the north direction.

The number, location and markings on each corner of the claim are as follows:

	<u>Location</u>	<u>Markings</u>	<u>Description</u>
Corner No. 1:	NW corner	RW cor., claim number, North arrow	a 2"x2"x4' wooden post
Corner No. 2:	NE corner	RW cor., claim number, North arrow	a 2"x2"x4' wooden post
Corner No. 3:	SE corner	RW cor., claim number, North arrow	a 2"x2"x4' wooden post
Corner No. 4:	SW corner	RW cor., claim number, North arrow	a 2"x2"x4' wooden post


As erected on the ground, each corner monument is marked as described above by metal tags (e.g. metal tags, paint on posts).

The work of location consisted of making a map as provided in NSR 517.040.

Dated this 18<sup>th</sup> day of November, 2010.

NAME OF LOCATOR:

By:

  
Owner, Claimant, or Agent Signature

Gregory T. Hill

Owner, Claimant, or Agent Name (printed)

**Official Record**Recording requested By  
HARVEST GOLD CORPEureka County - NV  
Mike Rebaleati - Recorder

Fee: \$22.50

Page 1 of 1

RPTT:

Recorded By: FES

Book- 509 Page- 0313



0216025

The following Document contains no Personal  
Information as defined by NRS 603A.040

**CERTIFICATE OF LOCATION**  
**LODE MINING CLAIM**

TO ALL WHOM IT MAY CONCERN:

The locator hereby certifies that he has caused to be located the  
RW 190 Lode Mining Claim in the following quarter section(s):

<u>1/4</u>	<u>Section</u>	<u>Township</u>	<u>Range</u>	<u>Meridian</u>
NW	5	T21N	R51E	M.D.B. & M.
NE	5	T21N	R51E	M.D.B. & M.

in Eureka County, Nevada, on the 1<sup>st</sup> day of September, 2010.

Name and mailing address of the locator is:

Harvest Gold Corporation (US)  
59 Damonte Ranch Parkway, B234  
Reno, Nevada 89521

The claim is approximately 1500 feet long and 600 feet wide, such that 20 feet is claimed in a northerly direction and 1480 feet in a southerly direction from the point of discovery (monument of location), at which the Notice of Location was posted, together with 300 feet on each side of the monument of location and center line of the Claim. The general course of the lode or vein is from the south to the north direction.

The number, location and markings on each corner of the claim are as follows:

	<u>Location</u>	<u>Markings</u>	<u>Description</u>
Corner No. 1:	NW corner	RW cor., claim number, North arrow	a 2"x2"x4' wooden post
Corner No. 2:	NE corner	RW cor., claim number, North arrow	a 2"x2"x4' wooden post
Corner No. 3:	SE corner	RW cor., claim number, North arrow	a 2"x2"x4' wooden post
Corner No. 4:	SW corner	RW cor., claim number, North arrow	a 2"x2"x4' wooden post


As erected on the ground, each corner monument is marked as described above by metal tags (e.g. metal tags, paint on posts).

The work of location consisted of making a map as provided in NSR 517.040.

Dated this 18<sup>th</sup> day of November, 2010.

NAME OF LOCATOR:

By:

  
Owner, Claimant, or Agent Signature

Gregory T. Hill

Owner, Claimant, or Agent Name (printed)

## Official Record

Recording requested By  
HARVEST GOLD CORPEureka County - NV  
Mike Rebaleati - Recorder

Fee \$22.50

Page 1 of 1

RPTT:

Recorded By: FES

Book- 509 Page- 0314



0216026

The following Document contains no Personal  
Information as defined by NRS 603A.040

**CERTIFICATE OF LOCATION**  
**LODE MINING CLAIM**

TO ALL WHOM IT MAY CONCERN:

The locator hereby certifies that he has caused to be located the  
RW 188 Lode Mining Claim in the following quarter section(s):

<u>1/4</u>	<u>Section</u>	<u>Township</u>	<u>Range</u>	<u>Meridian</u>
NW	5	T21N	R51E	M.D.B.& M.

in Eureka County, Nevada, on the 1<sup>st</sup> day of September, 2010.

Name and mailing address of the locator is:

Harvest Gold Corporation (US)  
59 Damonte Ranch Parkway, B234  
Reno, Nevada 89521

The claim is approximately 1500 feet long and 600 feet wide, such that 20 feet is claimed in a northerly direction and 1480 feet in a southerly direction from the point of discovery (monument of location), at which the Notice of Location was posted, together with 300 feet on each side of the monument of location and center line of the Claim. The general course of the lode or vein is from the south to the north direction.

The number, location and markings on each corner of the claim are as follows:

	<u>Location</u>	<u>Markings</u>	<u>Description</u>
Corner No. 1:	NW corner	RW cor., claim number, North arrow	a 2"x2"x4' wooden post
Corner No. 2:	NE corner	RW cor., claim number, North arrow	a 2"x2"x4' wooden post
Corner No. 3:	SE corner	RW cor., claim number, North arrow	a 2"x2"x4' wooden post
Corner No. 4:	SW corner	RW cor., claim number, North arrow	a 2"x2"x4' wooden post

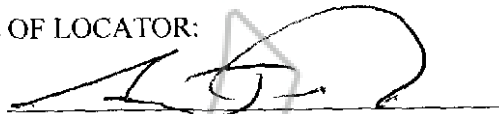
As erected on the ground, each corner monument is marked as described above by metal tags (e.g. metal tags, paint on posts).

The work of location consisted of making a map as provided in NSR 517.040.

Dated this 18<sup>th</sup> day of November, 2010.

NAME OF LOCATOR:

By:

  
Owner, Claimant, or Agent Signature

Gregory T. Hill

Owner, Claimant, or Agent Name (printed)



## Official Record

Recording requested By  
HARVEST GOLD CORP

Eureka County - NV

Mike Rebaleati - Recorder

Fee: \$22.50

Page 1 of 1

RPTT:

Recorded By: FES

Book- 509 Page- 0315



0216027

The following Document contains no Personal  
Information as defined by NRS 603A.040

**CERTIFICATE OF LOCATION**  
**LODE MINING CLAIM**

TO ALL WHOM IT MAY CONCERN:

The locator hereby certifies that he has caused to be located the  
RW 186 Lode Mining Claim in the following quarter section(s):

<u>1/4</u>	<u>Section</u>	<u>Township</u>	<u>Range</u>	<u>Meridian</u>
NW	5	T21N	R51E	M.D.B. & M.

in Eureka County, Nevada, on the 1<sup>st</sup> day of September, 2010.

Name and mailing address of the locator is:

Harvest Gold Corporation (US)  
59 Damonte Ranch Parkway, B234  
Reno, Nevada 89521

The claim is approximately 1500 feet long and 600 feet wide, such that 20 feet is claimed in a northerly direction and 1480 feet in a southerly direction from the point of discovery (monument of location), at which the Notice of Location was posted, together with 300 feet on each side of the monument of location and center line of the Claim. The general course of the lode or vein is from the south to the north direction.

The number, location and markings on each corner of the claim are as follows:

	<u>Location</u>	<u>Markings</u>	<u>Description</u>
Corner No. 1:	NW corner	RW cor., claim number, North arrow	a 2"x2"x4' wooden post
Corner No. 2:	NE corner	RW cor., claim number, North arrow	a 2"x2"x4' wooden post
Corner No. 3:	SE corner	RW cor., claim number, North arrow	a 2"x2"x4' wooden post
Corner No. 4:	SW corner	RW cor., claim number, North arrow	a 2"x2"x4' wooden post


As erected on the ground, each corner monument is marked as described above by metal tags (e.g. metal tags, paint on posts).

The work of location consisted of making a map as provided in NSR 517.040.

Dated this 18<sup>th</sup> day of November, 2010.

NAME OF LOCATOR:

By:

  
Owner, Claimant, or Agent Signature

Gregory T. Hill

Owner, Claimant, or Agent Name (printed)

**Official Record**Recording requested By  
HARVEST GOLD CORP

Eureka County - NV

Mike Rebaleati - Recorder

Fee: \$22.50

Page 1 of 1

RPTT:

Recorded By: FES

Book- 509 Page- 0316



0216028

The following Document contains no Personal  
Information as defined by NRS 603A.040

**CERTIFICATE OF LOCATION**  
**LODE MINING CLAIM**

TO ALL WHOM IT MAY CONCERN:

The locator hereby certifies that he has caused to be located the  
RW 184 Lode Mining Claim in the following quarter section(s):

<u>1/4</u>	<u>Section</u>	<u>Township</u>	<u>Range</u>	<u>Meridian</u>
NW	5	T21N	R51E	M.D.B.& M.

in Eureka County, Nevada, on the 1<sup>st</sup> day of September, 2010.

Name and mailing address of the locator is:

Harvest Gold Corporation (US)  
59 Damonte Ranch Parkway, B234  
Reno, Nevada 89521

The claim is approximately 1500 feet long and 600 feet wide, such that 20 feet is claimed in a northerly direction and 1480 feet in a southerly direction from the point of discovery (monument of location), at which the Notice of Location was posted, together with 300 feet on each side of the monument of location and center line of the Claim. The general course of the lode or vein is from the south to the north direction.

The number, location and markings on each corner of the claim are as follows:

	<u>Location</u>	<u>Markings</u>	<u>Description</u>
Corner No. 1:	NW corner	RW cor., claim number, North arrow	a 2"x2"x4' wooden post
Corner No. 2:	NE corner	RW cor., claim number, North arrow	a 2"x2"x4' wooden post
Corner No. 3:	SE corner	RW cor., claim number, North arrow	a 2"x2"x4' wooden post
Corner No. 4:	SW corner	RW cor., claim number, North arrow	a 2"x2"x4' wooden post


As erected on the ground, each corner monument is marked as described above by metal tags (e.g. metal tags, paint on posts).

The work of location consisted of making a map as provided in NSR 517.040.

Dated this 18<sup>th</sup> day of November, 2010.

NAME OF LOCATOR:

By:

  
Owner, Claimant, or Agent Signature

Gregory T. Hill

Owner, Claimant, or Agent Name (printed)

## Official Record

Recording requested By  
HARVEST GOLD CORP

Eureka County - NV

Mike Rebaleati - Recorder

Fee: \$22.50

Page 1 of 1

RPTT

Recorded By FES

Book- 509 Page- 0317

**CERTIFICATE OF LOCATION**  
**LODE MINING CLAIM**

TO ALL WHOM IT MAY CONCERN:

The locator hereby certifies that he has caused to be located the  
RW 182 Lode Mining Claim in the following quarter section(s):

<u>1/4</u>	<u>Section</u>	<u>Township</u>	<u>Range</u>	<u>Meridian</u>
NE	6	T21N	R51E	M.D.B. & M.
NW	5	T21N	R51E	M.D.B. & M.

in Eureka County, Nevada, on the 1<sup>st</sup> day of September, 2010.

Name and mailing address of the locator is:

Harvest Gold Corporation (US)  
59 Damonte Ranch Parkway, B234  
Reno, Nevada 89521

The claim is approximately 1500 feet long and 600 feet wide, such that 20 feet is claimed in a northerly direction and 1480 feet in a southerly direction from the point of discovery (monument of location), at which the Notice of Location was posted, together with 300 feet on each side of the monument of location and center line of the Claim. The general course of the lode or vein is from the south to the north direction.

The number, location and markings on each corner of the claim are as follows:

	<u>Location</u>	<u>Markings</u>	<u>Description</u>
Corner No. 1:	NW corner	RW cor., claim number, North arrow	a 2"x2"x4' wooden post
Corner No. 2:	NE corner	RW cor., claim number, North arrow	a 2"x2"x4' wooden post
Corner No. 3:	SE corner	RW cor., claim number, North arrow	a 2"x2"x4' wooden post
Corner No. 4:	SW corner	RW cor., claim number, North arrow	a 2"x2"x4' wooden post


As erected on the ground, each corner monument is marked as described above by metal tags (e.g. metal tags, paint on posts).

The work of location consisted of making a map as provided in NSR 517.040.

Dated this 18<sup>th</sup> day of November, 2010.

NAME OF LOCATOR:

By:

  
Owner, Claimant, or Agent SignatureGregory T. Hill

Owner, Claimant, or Agent Name (printed)



## Official Record

Recording requested By  
HARVEST GOLD CORP

Eureka County - NV

Mike Rebaleati - Recorder

Fee: \$22.50

Page 1 of 1

RPTT:

Recorded By: FES

Book- 509 Page- 0318



The following Document contains no Personal  
Information as defined by NRS 603A.040

**CERTIFICATE OF LOCATION**  
**LODE MINING CLAIM**

TO ALL WHOM IT MAY CONCERN:

The locator hereby certifies that he has caused to be located the  
RW 180 Lode Mining Claim in the following quarter section(s):

<u>1/4</u>	<u>Section</u>	<u>Township</u>	<u>Range</u>	<u>Meridian</u>
NE	6	T21N	R51E	M.D.B.& M.

in Eureka County, Nevada, on the 1<sup>st</sup> day of September, 2010.

Name and mailing address of the locator is:

Harvest Gold Corporation (US)  
59 Damonte Ranch Parkway, B234  
Reno, Nevada 89521

The claim is approximately 1500 feet long and 600 feet wide, such that 20 feet is claimed in a northerly direction and 1480 feet in a southerly direction from the point of discovery (monument of location), at which the Notice of Location was posted, together with 300 feet on each side of the monument of location and center line of the Claim. The general course of the lode or vein is from the south to the north direction.

The number, location and markings on each corner of the claim are as follows:

	<u>Location</u>	<u>Markings</u>	<u>Description</u>
Corner No. 1:	NW corner	RW cor., claim number, North arrow	a 2"x2"x4' wooden post
Corner No. 2:	NE corner	RW cor., claim number, North arrow	a 2"x2"x4' wooden post
Corner No. 3:	SE corner	RW cor., claim number, North arrow	a 2"x2"x4' wooden post
Corner No. 4:	SW corner	RW cor., claim number, North arrow	a 2"x2"x4' wooden post


As erected on the ground, each corner monument is marked as described above by metal tags (e.g. metal tags, paint on posts).

The work of location consisted of making a map as provided in NSR 517.040.

Dated this 18<sup>th</sup> day of November, 2010.

NAME OF LOCATOR:

By:

  
Owner, Claimant, or Agent Signature

Gregory T. Hill

Owner, Claimant, or Agent Name (printed)

**CERTIFICATE OF LOCATION**  
**LODE MINING CLAIM**

TO ALL WHOM IT MAY CONCERN:

The locator hereby certifies that he has caused to be located the  
RW 179 Lode Mining Claim in the following quarter section(s):

<u>1/4</u>	<u>Section</u>	<u>Township</u>	<u>Range</u>	<u>Meridian</u>
SE	31	T22N	R51E	M.D.B.& M.
NE	6	T21N	R51E	M.D.B.& M.

in Eureka County, Nevada, on the 1<sup>st</sup> day of September, 2010.

Name and mailing address of the locator is:

Harvest Gold Corporation (US)  
59 Damonte Ranch Parkway, B234  
Reno, Nevada 89521

The claim is approximately 1500 feet long and 600 feet wide, such that 20 feet is claimed in a southerly direction and 1480 feet in a northerly direction from the point of discovery (monument of location), at which the Notice of Location was posted, together with 300 feet on each side of the monument of location and center line of the Claim. The general course of the lode or vein is from the south to the north direction.

The number, location and markings on each corner of the claim are as follows:

	<u>Location</u>	<u>Markings</u>	<u>Description</u>
Corner No. 1:	NW corner	RW cor., claim number, North arrow	a 2"x2"x4' wooden post
Corner No. 2:	NE corner	RW cor., claim number, North arrow	a 2"x2"x4' wooden post
Corner No. 3:	SE corner	RW cor., claim number, North arrow	a 2"x2"x4' wooden post
Corner No. 4:	SW corner	RW cor., claim number, North arrow	a 2"x2"x4' wooden post

As erected on the ground, each corner monument is marked as described above by metal tags (e.g. metal tags, paint on posts).

The work of location consisted of making a map as provided in NSR 517.040.

Dated this 18<sup>th</sup> day of November, 2010.

NAME OF LOCATOR:

By:

  
Owner, Claimant, or Agent Signature

Gregory T. Hill

Owner, Claimant, or Agent Name (printed)



## Official Record

Recording requested By  
HARVEST GOLD CORPEureka County - NV  
Mike Rebaleati - Recorder

Fee: \$22.50

Page 1 of 1

RPTT:

Recorded By: FES

Book- 509 Page- 0320



0216032

The following Document contains no Personal  
Information as defined by NRS 603A.040

**CERTIFICATE OF LOCATION**  
**LODE MINING CLAIM**

TO ALL WHOM IT MAY CONCERN:

The locator hereby certifies that he has caused to be located the  
RW 178 Lode Mining Claim in the following quarter section(s):

<u>1/4</u>	<u>Section</u>	<u>Township</u>	<u>Range</u>	<u>Meridian</u>
NE	6	T21N	R51E	M.D.B.& M.

in Eureka County, Nevada, on the 1<sup>st</sup> day of September, 2010.

Name and mailing address of the locator is:

Harvest Gold Corporation (US)  
59 Damonte Ranch Parkway, B234  
Reno, Nevada 89521

The claim is approximately 1500 feet long and 600 feet wide, such that 20 feet is claimed in a northerly direction and 1480 feet in a southerly direction from the point of discovery (monument of location), at which the Notice of Location was posted, together with 300 feet on each side of the monument of location and center line of the Claim. The general course of the lode or vein is from the south to the north direction.

The number, location and markings on each corner of the claim are as follows:

	<u>Location</u>	<u>Markings</u>	<u>Description</u>
Corner No. 1:	NW corner	RW cor., claim number, North arrow	a 2"x2"x4' wooden post
Corner No. 2:	NE corner	RW cor., claim number, North arrow	a 2"x2"x4' wooden post
Corner No. 3:	SE corner	RW cor., claim number, North arrow	a 2"x2"x4' wooden post
Corner No. 4:	SW corner	RW cor., claim number, North arrow	a 2"x2"x4' wooden post

As erected on the ground, each corner monument is marked as described above by metal tags (e.g. metal tags, paint on posts).

The work of location consisted of making a map as provided in NSR 517.040.

Dated this 18<sup>th</sup> day of November, 2010.

NAME OF LOCATOR:

By:   
Owner, Claimant, or Agent Signature

Gregory T. Hill

Owner, Claimant, or Agent Name (printed)

## Official Record

Recording requested By  
HARVEST GOLD CORPEureka County - NV  
Mike Rebaleati - Recorder

Fee: \$22.50

Page 1 of 1

RPTT.

Recorded By: FES

Book- 509 Page- 0321



0216033

The following Document contains no Personal  
Information as defined by NRS 603A.040

**CERTIFICATE OF LOCATION**  
**LODE MINING CLAIM**

TO ALL WHOM IT MAY CONCERN:

The locator hereby certifies that he has caused to be located the  
RW 177 Lode Mining Claim in the following quarter section(s):

<u>1/4</u>	<u>Section</u>	<u>Township</u>	<u>Range</u>	<u>Meridian</u>
SE	31	T22N	R51E	M.D.B. & M.
NE	6	T21N	R51E	M.D.B. & M.

in Eureka County, Nevada, on the 1<sup>st</sup> day of September, 2010.

Name and mailing address of the locator is:

Harvest Gold Corporation (US)  
59 Damonte Ranch Parkway, B234  
Reno, Nevada 89521

The claim is approximately 1500 feet long and 600 feet wide, such that 20 feet is claimed in a southerly direction and 1480 feet in a northerly direction from the point of discovery (monument of location), at which the Notice of Location was posted, together with 300 feet on each side of the monument of location and center line of the Claim. The general course of the lode or vein is from the south to the north direction.

The number, location and markings on each corner of the claim are as follows:

	<u>Location</u>	<u>Markings</u>	<u>Description</u>
Corner No. 1:	NW corner	RW cor., claim number, North arrow	a 2"x2"x4' wooden post
Corner No. 2:	NE corner	RW cor., claim number, North arrow	a 2"x2"x4' wooden post
Corner No. 3:	SE corner	RW cor., claim number, North arrow	a 2"x2"x4' wooden post
Corner No. 4:	SW corner	RW cor., claim number, North arrow	a 2"x2"x4' wooden post

As erected on the ground, each corner monument is marked as described above by metal tags (e.g. metal tags, paint on posts).

The work of location consisted of making a map as provided in NSR 517.040.

Dated this 18<sup>th</sup> day of November, 2010.

NAME OF LOCATOR:

By:

  
Owner, Claimant, or Agent Signature

Gregory T. Hill

Owner, Claimant, or Agent Name (printed)



## Official Record

Recording requested By  
HARVEST GOLD CORP

Eureka County - NV

Mike Rebaleati - Recorder

Fee: \$22.50

Page 1 of 1

RPTT:

Recorded By: FES

Book- 509 Page- 0322

**CERTIFICATE OF LOCATION**  
**LODE MINING CLAIM**

TO ALL WHOM IT MAY CONCERN:

The locator hereby certifies that he has caused to be located the  
RW 176 Lode Mining Claim in the following quarter section(s):

<u>1/4</u>	<u>Section</u>	<u>Township</u>	<u>Range</u>	<u>Meridian</u>
NE	6	T21N	R51E	M.D.B. & M.

in Eureka County, Nevada, on the 1<sup>st</sup> day of September, 2010.

Name and mailing address of the locator is:

Harvest Gold Corporation (US)  
59 Damonte Ranch Parkway, B234  
Reno, Nevada 89521

The claim is approximately 1500 feet long and 600 feet wide, such that 20 feet is claimed in a northerly direction and 1480 feet in a southerly direction from the point of discovery (monument of location), at which the Notice of Location was posted, together with 300 feet on each side of the monument of location and center line of the Claim. The general course of the lode or vein is from the south to the north direction.

The number, location and markings on each corner of the claim are as follows:

	<u>Location</u>	<u>Markings</u>	<u>Description</u>
Corner No. 1:	NW corner	RW cor., claim number, North arrow	a 2"x2"x4' wooden post
Corner No. 2:	NE corner	RW cor., claim number, North arrow	a 2"x2"x4' wooden post
Corner No. 3:	SE corner	RW cor., claim number, North arrow	a 2"x2"x4' wooden post
Corner No. 4:	SW corner	RW cor., claim number, North arrow	a 2"x2"x4' wooden post

As erected on the ground, each corner monument is marked as described above by metal tags (e.g. metal tags, paint on posts).

The work of location consisted of making a map as provided in NSR 517.040.

Dated this 18<sup>th</sup> day of November, 2010.

NAME OF LOCATOR:

By:   
Owner, Claimant, or Agent Signature

Gregory T. Hill  
Owner, Claimant, or Agent Name (printed)



0216034



0216035

The following Document contains no Personal  
Information as defined by NRS 603A.040

**CERTIFICATE OF LOCATION**  
**LODE MINING CLAIM**

TO ALL WHOM IT MAY CONCERN:

The locator hereby certifies that he has caused to be located the  
RW 175 Lode Mining Claim in the following quarter section(s):

<u>1/4</u>	<u>Section</u>	<u>Township</u>	<u>Range</u>	<u>Meridian</u>
SE	31	T22N	R51E	M.D.B. & M.
NE	6	T21N	R51E	M.D.B. & M.

in Eureka County, Nevada, on the 1<sup>st</sup> day of September, 2010.

Name and mailing address of the locator is:

Harvest Gold Corporation (US)  
59 Damonte Ranch Parkway, B234  
Reno, Nevada 89521

The claim is approximately 1500 feet long and 600 feet wide, such that 20 feet is claimed in a southerly direction and 1480 feet in a northerly direction from the point of discovery (monument of location), at which the Notice of Location was posted, together with 300 feet on each side of the monument of location and center line of the Claim. The general course of the lode or vein is from the south to the north direction.

The number, location and markings on each corner of the claim are as follows:

	<u>Location</u>	<u>Markings</u>	<u>Description</u>
Corner No. 1:	NW corner	RW cor., claim number, North arrow	a 2"x2"x4' wooden post
Corner No. 2:	NE corner	RW cor., claim number, North arrow	a 2"x2"x4' wooden post
Corner No. 3:	SE corner	RW cor., claim number, North arrow	a 2"x2"x4' wooden post
Corner No. 4:	SW corner	RW cor., claim number, North arrow	a 2"x2"x4' wooden post

As erected on the ground, each corner monument is marked as described above by metal tags (e.g. metal tags, paint on posts).

The work of location consisted of making a map as provided in NSR 517.040.

Dated this 18<sup>th</sup> day of November, 2010.

NAME OF LOCATOR:

By:   
Owner, Claimant, or Agent Signature

Gregory T. Hill

Owner, Claimant, or Agent Name (printed)

## Official Record

Recording requested By  
HARVEST GOLD CORP

Eureka County - NV

Mike Rebaleati - Recorder

Fee: \$22.50

Page 1 of 1

RPTT:

Recorded By: FES

Book- 509 Page- 0324



0216036

The following Document contains no Personal  
Information as defined by NRS 603A.040

**CERTIFICATE OF LOCATION**  
**LODE MINING CLAIM**

TO ALL WHOM IT MAY CONCERN:

The locator hereby certifies that he has caused to be located the  
RW 174 Lode Mining Claim in the following quarter section(s):

<u>1/4</u>	<u>Section</u>	<u>Township</u>	<u>Range</u>	<u>Meridian</u>
NW	6	T21N	R51E	M.D.B.& M.
NE	6	T21N	R51E	M.D.B.& M.

in Eureka County, Nevada, on the 1<sup>st</sup> day of September, 2010.

Name and mailing address of the locator is:

Harvest Gold Corporation (US)  
59 Damonte Ranch Parkway, B234  
Reno, Nevada 89521

The claim is approximately 1500 feet long and 600 feet wide, such that 20 feet is claimed in a northerly direction and 1480 feet in a southerly direction from the point of discovery (monument of location), at which the Notice of Location was posted, together with 300 feet on each side of the monument of location and center line of the Claim. The general course of the lode or vein is from the south to the north direction.

The number, location and markings on each corner of the claim are as follows:

	<u>Location</u>	<u>Markings</u>	<u>Description</u>
Corner No. 1:	NW corner	RW cor., claim number, North arrow	a 2"x2"x4' wooden post
Corner No. 2:	NE corner	RW cor., claim number, North arrow	a 2"x2"x4' wooden post
Corner No. 3:	SE corner	RW cor., claim number, North arrow	a 2"x2"x4' wooden post
Corner No. 4:	SW corner	RW cor., claim number, North arrow	a 2"x2"x4' wooden post


As erected on the ground, each corner monument is marked as described above by metal tags (e.g. metal tags, paint on posts).

The work of location consisted of making a map as provided in NSR 517.040.

Dated this 18<sup>th</sup> day of November, 2010.

NAME OF LOCATOR:

By:

  
Owner, Claimant, or Agent Signature

Gregory T. Hill

Owner, Claimant, or Agent Name (printed)

**Official Record**Recording requested By  
HARVEST GOLD CORP

Eureka County - NV

Mike Rebaleati - Recorder

Fee: \$22.50

Page 1 of 1

RPTT:

Recorded By FES

Book- 509 Page- 0325



0216037

The following Document contains no Personal  
Information as defined by NRS 603A.040

**CERTIFICATE OF LOCATION**  
**LODE MINING CLAIM**

TO ALL WHOM IT MAY CONCERN:

The locator hereby certifies that he has caused to be located the  
RW 173 Lode Mining Claim in the following quarter section(s):

<u>1/4</u>	<u>Section</u>	<u>Township</u>	<u>Range</u>	<u>Meridian</u>
SW	31	T22N	R51E	M.D.B.& M.
SE	31	T22N	R51E	M.D.B.& M.
NW	6	T21N	R51E	M.D.B.& M.
NE	6	T21N	R51E	M.D.B.& M.

in Eureka County, Nevada, on the 1<sup>st</sup> day of September, 2010.

Name and mailing address of the locator is:

Harvest Gold Corporation (US)  
59 Damonte Ranch Parkway, B234  
Reno, Nevada 89521

The claim is approximately 1500 feet long and 600 feet wide, such that 20 feet is claimed in a southerly direction and 1480 feet in a northerly direction from the point of discovery (monument of location), at which the Notice of Location was posted, together with 300 feet on each side of the monument of location and center line of the Claim. The general course of the lode or vein is from the south to the north direction.

The number, location and markings on each corner of the claim are as follows:

	<u>Location</u>	<u>Markings</u>	<u>Description</u>
Corner No. 1:	NW corner	RW cor., claim number, North arrow	a 2"x2"x4' wooden post
Corner No. 2:	NE corner	RW cor., claim number, North arrow	a 2"x2"x4' wooden post
Corner No. 3:	SE corner	RW cor., claim number, North arrow	a 2"x2"x4' wooden post
Corner No. 4:	SW corner	RW cor., claim number, North arrow	a 2"x2"x4' wooden post

As erected on the ground, each corner monument is marked as described above by metal tags (e.g. metal tags, paint on posts).

The work of location consisted of making a map as provided in NSR 517.040.

Dated this 18<sup>th</sup> day of November, 2010.

NAME OF LOCATOR:

By:   
Owner, Claimant, or Agent Signature

Gregory T. Hill

Owner, Claimant, or Agent Name (printed)

## Official Record

Recording requested By  
HARVEST GOLD CORP

Eureka County - NV

Mike Rebaleati - Recorder

Fee: \$22.50

Page 1 of 1

RPTT:

Recorded By: FES

Book- 509 Page- 0325



The following Document contains no Personal  
Information as defined by NRS 603A.040

**CERTIFICATE OF LOCATION**  
**LODE MINING CLAIM**

TO ALL WHOM IT MAY CONCERN:

The locator hereby certifies that he has caused to be located the  
RW 172 Lode Mining Claim in the following quarter section(s):

<u>1/4</u>	<u>Section</u>	<u>Township</u>	<u>Range</u>	<u>Meridian</u>
NW	6	T21N	R51E	M.D.B.& M.

in Eureka County, Nevada, on the 1<sup>st</sup> day of September, 2010.

Name and mailing address of the locator is:

Harvest Gold Corporation (US)  
59 Damonte Ranch Parkway, B234  
Reno, Nevada 89521

The claim is approximately 1500 feet long and 600 feet wide, such that 20 feet is claimed in a northerly direction and 1480 feet in a southerly direction from the point of discovery (monument of location), at which the Notice of Location was posted, together with 300 feet on each side of the monument of location and center line of the Claim. The general course of the lode or vein is from the south to the north direction.

The number, location and markings on each corner of the claim are as follows:

	<u>Location</u>	<u>Markings</u>	<u>Description</u>
Corner No. 1:	NW corner	RW cor., claim number, North arrow	a 2"x2"x4' wooden post
Corner No. 2:	NE corner	RW cor., claim number, North arrow	a 2"x2"x4' wooden post
Corner No. 3:	SE corner	RW cor., claim number, North arrow	a 2"x2"x4' wooden post
Corner No. 4:	SW corner	RW cor., claim number, North arrow	a 2"x2"x4' wooden post


As erected on the ground, each corner monument is marked as described above by metal tags (e.g. metal tags, paint on posts).

The work of location consisted of making a map as provided in NSR 517.040.

Dated this 18<sup>th</sup> day of November, 2010.

NAME OF LOCATOR:

By:

  
Owner, Claimant, or Agent Signature

Gregory T. Hill

Owner, Claimant, or Agent Name (printed)

**Official Record**Recording requested By  
HARVEST GOLD CORP

Eureka County - NV

Mike Rebaleati - Recorder

Fee: \$22.50

Page 1 of 1

RPTT

Recorded By: FES

Book- 509 Page- 0327



0216039

The following Document contains no Personal  
Information as defined by NRS 603A.040

**CERTIFICATE OF LOCATION**  
**LODE MINING CLAIM**

TO ALL WHOM IT MAY CONCERN:

The locator hereby certifies that he has caused to be located the  
RW 171 Lode Mining Claim in the following quarter section(s):

<u>1/4</u>	<u>Section</u>	<u>Township</u>	<u>Range</u>	<u>Meridian</u>
SW	31	T22N	R51E	M.D.B. & M.
NW	6	T21N	R51E	M.D.B. & M.

in Eureka County, Nevada, on the 1<sup>st</sup> day of September, 2010.

Name and mailing address of the locator is:

Harvest Gold Corporation (US)  
59 Damonte Ranch Parkway, B234  
Reno, Nevada 89521

The claim is approximately 1500 feet long and 600 feet wide, such that 20 feet is claimed in a southerly direction and 1480 feet in a northerly direction from the point of discovery (monument of location), at which the Notice of Location was posted, together with 300 feet on each side of the monument of location and center line of the Claim. The general course of the lode or vein is from the south to the north direction.

The number, location and markings on each corner of the claim are as follows:

	<u>Location</u>	<u>Markings</u>	<u>Description</u>
Corner No. 1:	NW corner	RW cor., claim number, North arrow	a 2"x2"x4' wooden post
Corner No. 2:	NE corner	RW cor., claim number, North arrow	a 2"x2"x4' wooden post
Corner No. 3:	SE corner	RW cor., claim number, North arrow	a 2"x2"x4' wooden post
Corner No. 4:	SW corner	RW cor., claim number, North arrow	a 2"x2"x4' wooden post


As erected on the ground, each corner monument is marked as described above by metal tags (e.g. metal tags, paint on posts).

The work of location consisted of making a map as provided in NSR 517.040.

Dated this 18<sup>th</sup> day of November, 2010.

NAME OF LOCATOR:

By:

  
Owner, Claimant, or Agent Signature

Gregory T. Hill

Owner, Claimant, or Agent Name (printed)

## Official Record

Recording requested By  
HARVEST GOLD CORPEureka County - NV  
Mike Rebaleati - Recorder

Fee: \$22.50

Page 1 of 1

RPTT:

Recorded By: FES

Book- 509 Page- 0328



0216040

The following Document contains no Personal  
Information as defined by NRS 603A.040

**CERTIFICATE OF LOCATION**  
**LODE MINING CLAIM**

TO ALL WHOM IT MAY CONCERN:

The locator hereby certifies that he has caused to be located the  
RW 170 Lode Mining Claim in the following quarter section(s):

<u>1/4</u>	<u>Section</u>	<u>Township</u>	<u>Range</u>	<u>Meridian</u>
NW	6	T21N	R51E	M.D.B.& M.

in Eureka County, Nevada, on the 1<sup>st</sup> day of September, 2010.

Name and mailing address of the locator is:

Harvest Gold Corporation (US)  
59 Damonte Ranch Parkway, B234  
Reno, Nevada 89521

The claim is approximately 1500 feet long and 600 feet wide, such that 20 feet is claimed in a northerly direction and 1480 feet in a southerly direction from the point of discovery (monument of location), at which the Notice of Location was posted, together with 300 feet on each side of the monument of location and center line of the Claim. The general course of the lode or vein is from the south to the north direction.

The number, location and markings on each corner of the claim are as follows:


	<u>Location</u>	<u>Markings</u>	<u>Description</u>
Corner No. 1:	NW corner	RW cor., claim number, North arrow	a 2"x2"x4' wooden post
Corner No. 2:	NE corner	RW cor., claim number, North arrow	a 2"x2"x4' wooden post
Corner No. 3:	SE corner	RW cor., claim number, North arrow	a 2"x2"x4' wooden post
Corner No. 4:	SW corner	RW cor., claim number, North arrow	a 2"x2"x4' wooden post

As erected on the ground, each corner monument is marked as described above by metal tags (e.g. metal tags, paint on posts).

The work of location consisted of making a map as provided in NSR 517.040.

Dated this 18<sup>th</sup> day of November, 2010.

NAME OF LOCATOR:

By:   
Owner, Claimant, or Agent Signature

Gregory T. Hill  
Owner, Claimant, or Agent Name (printed)



**Official Record**Recording requested By  
HARVEST GOLD CORP

Eureka County - NV

Mike Rebaleati - Recorder

Fee: \$22.50

Page 1 of 1

RPTT:

Recorded By: FES

Book- 509 Page- 0329



0216041

The following Document contains no Personal  
Information as defined by NRS 603A.040

**CERTIFICATE OF LOCATION**  
**LODE MINING CLAIM**

TO ALL WHOM IT MAY CONCERN:

The locator hereby certifies that he has caused to be located the  
RW 169 Lode Mining Claim in the following quarter section(s):

<u>1/4</u>	<u>Section</u>	<u>Township</u>	<u>Range</u>	<u>Meridian</u>
SW	31	T22N	R51E	M.D.B. & M.
NW	6	T21N	R51E	M.D.B. & M.

in Eureka County, Nevada, on the 1<sup>st</sup> day of September, 2010.

Name and mailing address of the locator is:

Harvest Gold Corporation (US)  
59 Damonte Ranch Parkway, B234  
Reno, Nevada 89521

The claim is approximately 1500 feet long and 600 feet wide, such that 20 feet is claimed in a southerly direction and 1480 feet in a northerly direction from the point of discovery (monument of location), at which the Notice of Location was posted, together with 300 feet on each side of the monument of location and center line of the Claim. The general course of the lode or vein is from the south to the north direction.

The number, location and markings on each corner of the claim are as follows:

	<u>Location</u>	<u>Markings</u>	<u>Description</u>
Corner No. 1:	NW corner	RW cor., claim number, North arrow	a 2"x2"x4' wooden post
Corner No. 2:	NE corner	RW cor., claim number, North arrow	a 2"x2"x4' wooden post
Corner No. 3:	SE corner	RW cor., claim number, North arrow	a 2"x2"x4' wooden post
Corner No. 4:	SW corner	RW cor., claim number, North arrow	a 2"x2"x4' wooden post

As erected on the ground, each corner monument is marked as described above by metal tags (e.g. metal tags, paint on posts).

The work of location consisted of making a map as provided in NSR 517.040.

Dated this 18<sup>th</sup> day of November, 2010.

NAME OF LOCATOR:

By:   
Owner, Claimant, or Agent Signature

Gregory T. Hill  
Owner, Claimant, or Agent Name (printed)

## Official Record

Recording requested By  
HARVEST GOLD CORPEureka County - NV  
Mike Rebaleati - Recorder

Fee: \$22.50

Page 1 of 1

RPTT:

Recorded By: FES

Book- 509 Page- 0330



0216042

The following Document contains no Personal  
Information as defined by NRS 603A.040

**CERTIFICATE OF LOCATION**  
**LODE MINING CLAIM**

TO ALL WHOM IT MAY CONCERN:

The locator hereby certifies that he has caused to be located the  
RW 168 Lode Mining Claim in the following quarter section(s):

<u>1/4</u>	<u>Section</u>	<u>Township</u>	<u>Range</u>	<u>Meridian</u>
NW	6	T21N	R51E	M.D.B.& M.

in Eureka County, Nevada, on the 1<sup>st</sup> day of September, 2010.

Name and mailing address of the locator is:

Harvest Gold Corporation (US)  
59 Damonte Ranch Parkway, B234  
Reno, Nevada 89521

The claim is approximately 1500 feet long and 600 feet wide, such that 20 feet is claimed in a northerly direction and 1480 feet in a southerly direction from the point of discovery (monument of location), at which the Notice of Location was posted, together with 300 feet on each side of the monument of location and center line of the Claim. The general course of the lode or vein is from the south to the north direction.

The number, location and markings on each corner of the claim are as follows:

	<u>Location</u>	<u>Markings</u>	<u>Description</u>
Corner No. 1:	NW corner	RW cor., claim number, North arrow	a 2"x2"x4' wooden post
Corner No. 2:	NE corner	RW cor., claim number, North arrow	a 2"x2"x4' wooden post
Corner No. 3:	SE corner	RW cor., claim number, North arrow	a 2"x2"x4' wooden post
Corner No. 4:	SW corner	RW cor., claim number, North arrow	a 2"x2"x4' wooden post


As erected on the ground, each corner monument is marked as described above by metal tags (e.g. metal tags, paint on posts).

The work of location consisted of making a map as provided in NSR 517.040.

Dated this 18<sup>th</sup> day of November, 2010.

NAME OF LOCATOR:

By:

  
Owner, Claimant, or Agent Signature

Gregory T. Hill

Owner, Claimant, or Agent Name (printed)

**Official Record**Recording requested By  
HARVEST GOLD CORP

Eureka County - NV

Mike Rebaleati - Recorder

Fee: \$22.50

Page 1 of 1

RPTT:

Recorded By: FES

Book- 509 Page- 0331



0216043

The following Document contains no Personal  
Information as defined by NRS 603A.040

**CERTIFICATE OF LOCATION**  
**LODE MINING CLAIM**

TO ALL WHOM IT MAY CONCERN:

The locator hereby certifies that he has caused to be located the  
RW 167 Lode Mining Claim in the following quarter section(s):

<u>1/4</u>	<u>Section</u>	<u>Township</u>	<u>Range</u>	<u>Meridian</u>
SW	31	T22N	R51E	M.D.B. & M.
NW	6	T21N	R51E	M.D.B. & M.

in Eureka County, Nevada, on the 1<sup>st</sup> day of September, 2010.

Name and mailing address of the locator is:

Harvest Gold Corporation (US)  
59 Damonte Ranch Parkway, B234  
Reno, Nevada 89521

The claim is approximately 1500 feet long and 600 feet wide, such that 20 feet is claimed in a southerly direction and 1480 feet in a northerly direction from the point of discovery (monument of location), at which the Notice of Location was posted, together with 300 feet on each side of the monument of location and center line of the Claim. The general course of the lode or vein is from the south to the north direction.

The number, location and markings on each corner of the claim are as follows:

	<u>Location</u>	<u>Markings</u>	<u>Description</u>
Corner No. 1:	NW corner	RW cor., claim number, North arrow	a 2"x2"x4' wooden post
Corner No. 2:	NE corner	RW cor., claim number, North arrow	a 2"x2"x4' wooden post
Corner No. 3:	SE corner	RW cor., claim number, North arrow	a 2"x2"x4' wooden post
Corner No. 4:	SW corner	RW cor., claim number, North arrow	a 2"x2"x4' wooden post


As erected on the ground, each corner monument is marked as described above by metal tags (e.g. metal tags, paint on posts).

The work of location consisted of making a map as provided in NSR 517.040.

Dated this 18<sup>th</sup> day of November, 2010.

NAME OF LOCATOR:

By:

  
Owner, Claimant, or Agent Signature

Gregory T. Hill

Owner, Claimant, or Agent Name (printed)

## Official Record

Recording requested By  
HARVEST GOLD CORP

Eureka County - NV

Mike Rebaleati - Recorder

Fee: \$22.50

Page 1 of 1

RPTT

Recorded By: FES

Book- 509 Page- 0332

**CERTIFICATE OF LOCATION**  
**LODE MINING CLAIM**

TO ALL WHOM IT MAY CONCERN:

The locator hereby certifies that he has caused to be located the  
RW 166 Lode Mining Claim in the following quarter section(s):

<u>1/4</u>	<u>Section</u>	<u>Township</u>	<u>Range</u>	<u>Meridian</u>
NW	6	T21N	R51E	M.D.B. & M.

in Eureka County, Nevada, on the 1<sup>st</sup> day of September, 2010.

Name and mailing address of the locator is:

Harvest Gold Corporation (US)  
59 Damonte Ranch Parkway, B234  
Reno, Nevada 89521

The claim is approximately 1500 feet long and 600 feet wide, such that 20 feet is claimed in a northerly direction and 1480 feet in a southerly direction from the point of discovery (monument of location), at which the Notice of Location was posted, together with 300 feet on each side of the monument of location and center line of the Claim. The general course of the lode or vein is from the south to the north direction.

The number, location and markings on each corner of the claim are as follows:

	<u>Location</u>	<u>Markings</u>	<u>Description</u>
Corner No. 1:	NW corner	RW cor., claim number, North arrow	a 2"x2"x4' wooden post
Corner No. 2:	NE corner	RW cor., claim number, North arrow	a 2"x2"x4' wooden post
Corner No. 3:	SE corner	RW cor., claim number, North arrow	a 2"x2"x4' wooden post
Corner No. 4:	SW corner	RW cor., claim number, North arrow	a 2"x2"x4' wooden post

As erected on the ground, each corner monument is marked as described above by metal tags (e.g. metal tags, paint on posts).

The work of location consisted of making a map as provided in NSR 517.040.

Dated this 18<sup>th</sup> day of November, 2010.

NAME OF LOCATOR:

By:   
Owner, Claimant, or Agent Signature

Gregory T. Hill  
Owner, Claimant, or Agent Name (printed)



0216044

## Official Record

Recording requested By  
HARVEST GOLD CORP

Eureka County - NV

Mike Rebaleati - Recorder

Fee: \$22.50

Page 1 of 1

RPTT:

Recorded By: FES

Book- 509 Page- 0333



0216045

The following Document contains no Personal  
Information as defined by NRS 603A.040

**CERTIFICATE OF LOCATION**  
**LODE MINING CLAIM**

TO ALL WHOM IT MAY CONCERN:

The locator hereby certifies that he has caused to be located the  
RW 165 Lode Mining Claim in the following quarter section(s):

<u>1/4</u>	<u>Section</u>	<u>Township</u>	<u>Range</u>	<u>Meridian</u>
SW	31	T22N	R51E	M.D.B. & M.
NW	6	T21N	R51E	M.D.B. & M.

in Eureka County, Nevada, on the 1<sup>st</sup> day of September, 2010.

Name and mailing address of the locator is:

Harvest Gold Corporation (US)  
59 Damonte Ranch Parkway, B234  
Reno, Nevada 89521

The claim is approximately 1500 feet long and 600 feet wide, such that 20 feet is claimed in a southerly direction and 1480 feet in a northerly direction from the point of discovery (monument of location), at which the Notice of Location was posted, together with 300 feet on each side of the monument of location and center line of the Claim. The general course of the lode or vein is from the south to the north direction.

The number, location and markings on each corner of the claim are as follows:

	<u>Location</u>	<u>Markings</u>	<u>Description</u>
Corner No. 1:	NW corner	RW cor., claim number, North arrow	a 2"x2"x4' wooden post
Corner No. 2:	NE corner	RW cor., claim number, North arrow	a 2"x2"x4' wooden post
Corner No. 3:	SE corner	RW cor., claim number, North arrow	a 2"x2"x4' wooden post
Corner No. 4:	SW corner	RW cor., claim number, North arrow	a 2"x2"x4' wooden post


As erected on the ground, each corner monument is marked as described above by metal tags (e.g. metal tags, paint on posts).

The work of location consisted of making a map as provided in NSR 517.040.

Dated this 18<sup>th</sup> day of November, 2010.

NAME OF LOCATOR:

By:

  
Owner, Claimant, or Agent Signature

Gregory T. Hill

Owner, Claimant, or Agent Name (printed)

## Official Record

Recording requested By  
HARVEST GOLD CORPEureka County - NV  
Mike Rebaleati - Recorder

Fee: \$22.50

Page 1 of 1

RPTT

Recorded By: FES

Book- 509 Page- 0334

**CERTIFICATE OF LOCATION**  
**LODE MINING CLAIM**

TO ALL WHOM IT MAY CONCERN:

The locator hereby certifies that he has caused to be located the  
RW 157 Lode Mining Claim in the following quarter section(s):

<u>1/4</u>	<u>Section</u>	<u>Township</u>	<u>Range</u>	<u>Meridian</u>
SE	31	T22N	R51E	M.D.B.& M.

in Eureka County, Nevada, on the 2<sup>nd</sup> day of September, 2010.

Name and mailing address of the locator is:

Harvest Gold Corporation (US)  
59 Damonte Ranch Parkway, B234  
Reno, Nevada 89521

The claim is approximately 1500 feet long and 600 feet wide, such that 20 feet is claimed in a northerly direction and 1480 feet in a southerly direction from the point of discovery (monument of location), at which the Notice of Location was posted, together with 300 feet on each side of the monument of location and center line of the Claim. The general course of the lode or vein is from the south to the north direction.

The number, location and markings on each corner of the claim are as follows:

	<u>Location</u>	<u>Markings</u>	<u>Description</u>
Corner No. 1:	NW corner	RW cor., claim number, North arrow	a 2"x2"x4' wooden post
Corner No. 2:	NE corner	RW cor., claim number, North arrow	a 2"x2"x4' wooden post
Corner No. 3:	SE corner	RW cor., claim number, North arrow	a 2"x2"x4' wooden post
Corner No. 4:	SW corner	RW cor., claim number, North arrow	a 2"x2"x4' wooden post

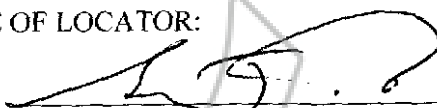
As erected on the ground, each corner monument is marked as described above by metal tags (e.g. metal tags, paint on posts).

The work of location consisted of making a map as provided in NSR 517.040.

Dated this 18<sup>th</sup> day of November, 2010.

NAME OF LOCATOR:

By:

  
Owner, Claimant, or Agent Signature

Gregory T. Hill

Owner, Claimant, or Agent Name (printed)



## Official Record

Recording requested By  
HARVEST GOLD CORP

Eureka County - NV

Mike Rebaleati - Recorder

Fee: \$22.50

Page 1 of 1

RPIT:

Recorded By: FES

Book- 509 Page- 0335



0216047

The following Document contains no Personal  
Information as defined by NRS 603A.040

**CERTIFICATE OF LOCATION**  
**LODE MINING CLAIM**

TO ALL WHOM IT MAY CONCERN:

The locator hereby certifies that he has caused to be located the  
RW 156 Lode Mining Claim in the following quarter section(s):

<u>1/4</u>	<u>Section</u>	<u>Township</u>	<u>Range</u>	<u>Meridian</u>
SE	31	T22N	R51E	M.D.B.& M.

in Eureka County, Nevada, on the 2<sup>nd</sup> day of September, 2010.

Name and mailing address of the locator is:

Harvest Gold Corporation (US)  
59 Damonte Ranch Parkway, B234  
Reno, Nevada 89521

The claim is approximately 1500 feet long and 600 feet wide, such that 20 feet is claimed in a northerly direction and 1480 feet in a southerly direction from the point of discovery (monument of location), at which the Notice of Location was posted, together with 300 feet on each side of the monument of location and center line of the Claim. The general course of the lode or vein is from the south to the north direction.

The number, location and markings on each corner of the claim are as follows:

	<u>Location</u>	<u>Markings</u>	<u>Description</u>
Corner No. 1:	NW corner	RW cor., claim number, North arrow	a 2"x2"x4' wooden post
Corner No. 2:	NE corner	RW cor., claim number, North arrow	a 2"x2"x4' wooden post
Corner No. 3:	SE corner	RW cor., claim number, North arrow	a 2"x2"x4' wooden post
Corner No. 4:	SW corner	RW cor., claim number, North arrow	a 2"x2"x4' wooden post


As erected on the ground, each corner monument is marked as described above by metal tags (e.g. metal tags, paint on posts).

The work of location consisted of making a map as provided in NSR 517.040.

Dated this 18<sup>th</sup> day of November, 2010.

NAME OF LOCATOR:

By:

  
Owner, Claimant, or Agent Signature

Gregory T. Hill

Owner, Claimant, or Agent Name (printed)



**Official Record**Recording requested By  
HARVEST GOLD CORPEureka County - NV  
Mike Rebaleati - Recorder

Fee: \$22.50

Page 1 of 1

RPIT:

Recorded By: FES

Book- 509 Page- 0336



The following Document contains no Personal  
Information as defined by NRS 603A.040

**CERTIFICATE OF LOCATION**  
**LODE MINING CLAIM**

TO ALL WHOM IT MAY CONCERN:

The locator hereby certifies that he has caused to be located the  
RW 155 Lode Mining Claim in the following quarter section(s):

<u>1/4</u>	<u>Section</u>	<u>Township</u>	<u>Range</u>	<u>Meridian</u>
NE	31	T22N	R51E	M.D.B. & M.
SE	31	T22N	R51E	M.D.B. & M.

in Eureka County, Nevada, on the 2<sup>nd</sup> day of September, 2010.

Name and mailing address of the locator is:

Harvest Gold Corporation (US)  
59 Damonte Ranch Parkway, B234  
Reno, Nevada 89521

The claim is approximately 1500 feet long and 600 feet wide, such that 20 feet is claimed in a southerly direction and 1480 feet in a northerly direction from the point of discovery (monument of location), at which the Notice of Location was posted, together with 300 feet on each side of the monument of location and center line of the Claim. The general course of the lode or vein is from the south to the north direction.

The number, location and markings on each corner of the claim are as follows:

	<u>Location</u>	<u>Markings</u>	<u>Description</u>
Corner No. 1:	NW corner	RW cor., claim number, North arrow	a 2"x2"x4' wooden post
Corner No. 2:	NE corner	RW cor., claim number, North arrow	a 2"x2"x4' wooden post
Corner No. 3:	SE corner	RW cor., claim number, North arrow	a 2"x2"x4' wooden post
Corner No. 4:	SW corner	RW cor., claim number, North arrow	a 2"x2"x4' wooden post


As erected on the ground, each corner monument is marked as described above by metal tags (e.g. metal tags, paint on posts).

The work of location consisted of making a map as provided in NSR 517.040.

Dated this 18<sup>th</sup> day of November, 2010.

NAME OF LOCATOR:

By:

  
Owner, Claimant, or Agent Signature

Gregory T. Hill

Owner, Claimant, or Agent Name (printed)

## Official Record

Recording requested By  
HARVEST GOLD CORP

Eureka County - NV

Mike Rebaleati - Recorder

Fee: \$22.50

Page 1 of 1

RPTT:

Recorded By: FES

Book- 509 Page- 0337

**CERTIFICATE OF LOCATION**  
**LODE MINING CLAIM**

TO ALL WHOM IT MAY CONCERN:

The locator hereby certifies that he has caused to be located the  
RW 154 Lode Mining Claim in the following quarter section(s):

<u>1/4</u>	<u>Section</u>	<u>Township</u>	<u>Range</u>	<u>Meridian</u>
SE	31	T22N	R51E	M.D.B.& M.

in Eureka County, Nevada, on the 2<sup>nd</sup> day of September, 2010.

Name and mailing address of the locator is:

Harvest Gold Corporation (US)  
59 Damonte Ranch Parkway, B234  
Reno, Nevada 89521

The claim is approximately 1500 feet long and 600 feet wide, such that 20 feet is claimed in a northerly direction and 1480 feet in a southerly direction from the point of discovery (monument of location), at which the Notice of Location was posted, together with 300 feet on each side of the monument of location and center line of the Claim. The general course of the lode or vein is from the south to the north direction.

The number, location and markings on each corner of the claim are as follows:

	<u>Location</u>	<u>Markings</u>	<u>Description</u>
Corner No. 1:	NW corner	RW cor., claim number, North arrow	a 2"x2"x4' wooden post
Corner No. 2:	NE corner	RW cor., claim number, North arrow	a 2"x2"x4' wooden post
Corner No. 3:	SE corner	RW cor., claim number, North arrow	a 2"x2"x4' wooden post
Corner No. 4:	SW corner	RW cor., claim number, North arrow	a 2"x2"x4' wooden post

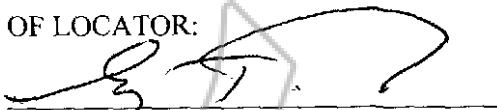
As erected on the ground, each corner monument is marked as described above by metal tags  
(e.g. metal tags, paint on posts).

The work of location consisted of making a map as provided in NSR 517.040.

Dated this 18<sup>th</sup> day of November, 2010.

NAME OF LOCATOR:

By:



Owner, Claimant, or Agent Signature

Gregory T. Hill

Owner, Claimant, or Agent Name (printed)



0216049

## Official Record

Recording requested By  
HARVEST GOLD CORP

Eureka County - NV

Mike Rebaleati - Recorder

Fee: \$22.50

Page 1 of 1

RPTT:

Recorded By: FES

Book- 509 Page- 0338



0216050

The following Document contains no Personal  
Information as defined by NRS 603A.040

**CERTIFICATE OF LOCATION**  
**LODE MINING CLAIM**

TO ALL WHOM IT MAY CONCERN:

The locator hereby certifies that he has caused to be located the  
RW 153 Lode Mining Claim in the following quarter section(s):

<u>1/4</u>	<u>Section</u>	<u>Township</u>	<u>Range</u>	<u>Meridian</u>
NE	31	T22N	R51E	M.D.B.& M.
SE	31	T22N	R51E	M.D.B.& M.

in Eureka County, Nevada, on the 2<sup>nd</sup> day of September, 2010.

Name and mailing address of the locator is:

Harvest Gold Corporation (US)  
59 Damonte Ranch Parkway, B234  
Reno, Nevada 89521

The claim is approximately 1500 feet long and 600 feet wide, such that 20 feet is claimed in a southerly direction and 1480 feet in a northerly direction from the point of discovery (monument of location), at which the Notice of Location was posted, together with 300 feet on each side of the monument of location and center line of the Claim. The general course of the lode or vein is from the south to the north direction.

The number, location and markings on each corner of the claim are as follows:

	<u>Location</u>	<u>Markings</u>	<u>Description</u>
Corner No. 1:	NW corner	RW cor., claim number, North arrow	a 2"x2"x4' wooden post
Corner No. 2:	NE corner	RW cor., claim number, North arrow	a 2"x2"x4' wooden post
Corner No. 3:	SE corner	RW cor., claim number, North arrow	a 2"x2"x4' wooden post
Corner No. 4:	SW corner	RW cor., claim number, North arrow	a 2"x2"x4' wooden post


As erected on the ground, each corner monument is marked as described above by metal tags (e.g. metal tags, paint on posts).

The work of location consisted of making a map as provided in NSR 517.040.

Dated this 18<sup>th</sup> day of November, 2010.

NAME OF LOCATOR:

By:

  
Owner, Claimant, or Agent Signature

Gregory T. Hill

Owner, Claimant, or Agent Name (printed)

## Official Record

Recording requested By  
HARVEST GOLD CORP

Eureka County - NV

Mike Rebaleati - Recorder

Fee: \$22.50

Page 1 of 1

RPIT:

Recorded By: FES

Book- 509 Page- 0339



0216051

The following Document contains no Personal  
Information as defined by NRS 603A.040

**CERTIFICATE OF LOCATION**  
**LODE MINING CLAIM**

TO ALL WHOM IT MAY CONCERN:

The locator hereby certifies that he has caused to be located the  
RW 152 Lode Mining Claim in the following quarter section(s):

<u>1/4</u>	<u>Section</u>	<u>Township</u>	<u>Range</u>	<u>Meridian</u>
SW	31	T22N	R51E	M.D.B.& M.
SE	31	T22N	R51E	M.D.B.& M.

in Eureka County, Nevada, on the 2<sup>nd</sup> day of September, 2010.

Name and mailing address of the locator is:

Harvest Gold Corporation (US)  
59 Damonte Ranch Parkway, B234  
Reno, Nevada 89521

The claim is approximately 1500 feet long and 600 feet wide, such that 20 feet is claimed in a northerly direction and 1480 feet in a southerly direction from the point of discovery (monument of location), at which the Notice of Location was posted, together with 300 feet on each side of the monument of location and center line of the Claim. The general course of the lode or vein is from the south to the north direction.

The number, location and markings on each corner of the claim are as follows:

	<u>Location</u>	<u>Markings</u>	<u>Description</u>
Corner No. 1:	NW corner	RW cor., claim number, North arrow	a 2"x2"x4' wooden post
Corner No. 2:	NE corner	RW cor., claim number, North arrow	a 2"x2"x4' wooden post
Corner No. 3:	SE corner	RW cor., claim number, North arrow	a 2"x2"x4' wooden post
Corner No. 4:	SW corner	RW cor., claim number, North arrow	a 2"x2"x4' wooden post


As erected on the ground, each corner monument is marked as described above by metal tags (e.g. metal tags, paint on posts).

The work of location consisted of making a map as provided in NSR 517.040.

Dated this 18<sup>th</sup> day of November, 2010.

NAME OF LOCATOR:

By:

  
Owner, Claimant, or Agent Signature

Gregory T. Hill

Owner, Claimant, or Agent Name (printed)

**Official Record**Recording requested By  
HARVEST GOLD CORP

Eureka County - NV

Mike Rebaleati - Recorder

Fee: \$22.50

Page 1 of 1

RPTT:

Recorded By: FES

Book- 509 Page- 0340



The following Document contains no Personal  
Information as defined by NRS 603A.040

**CERTIFICATE OF LOCATION**  
**LODE MINING CLAIM**

TO ALL WHOM IT MAY CONCERN:

The locator hereby certifies that he has caused to be located the  
RW 151 Lode Mining Claim in the following quarter section(s):

<u>1/4</u>	<u>Section</u>	<u>Township</u>	<u>Range</u>	<u>Meridian</u>
NW	31	T22N	R51E	M.D.B. & M.
SW	31	T22N	R51E	M.D.B. & M.
NE	31	T22N	R51E	M.D.B. & M.
SE	31	T22N	R51E	M.D.B. & M.

in Eureka County, Nevada, on the 2<sup>nd</sup> day of September, 2010.

Name and mailing address of the locator is:

Harvest Gold Corporation (US)  
59 Damonte Ranch Parkway, B234  
Reno, Nevada 89521

The claim is approximately 1500 feet long and 600 feet wide, such that 20 feet is claimed in a southerly direction and 1480 feet in a northerly direction from the point of discovery (monument of location), at which the Notice of Location was posted, together with 300 feet on each side of the monument of location and center line of the Claim. The general course of the lode or vein is from the south to the north direction.

The number, location and markings on each corner of the claim are as follows:


	<u>Location</u>	<u>Markings</u>	<u>Description</u>
Corner No. 1:	NW corner	RW cor., claim number, North arrow	a 2"x2"x4' wooden post
Corner No. 2:	NE corner	RW cor., claim number, North arrow	a 2"x2"x4' wooden post
Corner No. 3:	SE corner	RW cor., claim number, North arrow	a 2"x2"x4' wooden post
Corner No. 4:	SW corner	RW cor., claim number, North arrow	a 2"x2"x4' wooden post

As erected on the ground, each corner monument is marked as described above by metal tags (e.g. metal tags, paint on posts).

The work of location consisted of making a map as provided in NSR 517.040.

Dated this 18<sup>th</sup> day of November, 2010.

NAME OF LOCATOR:

By:   
Owner, Claimant, or Agent Signature

Gregory T. Hill

Owner, Claimant, or Agent Name (printed)

**Official Record**Recording requested By  
HARVEST GOLD CORP

Eureka County - NV

Mike Rebaleati - Recorder

Fee: \$22.50

Page 1 of 1

RPTT:

Recorded By: FES

Book- 509 Page- 0341



0216053

The following Document contains no Personal  
Information as defined by NRS 603A.040

**CERTIFICATE OF LOCATION**  
**LODE MINING CLAIM**

TO ALL WHOM IT MAY CONCERN:

The locator hereby certifies that he has caused to be located the  
RW 233 Lode Mining Claim in the following quarter section(s):

<u>1/4</u>	<u>Section</u>	<u>Township</u>	<u>Range</u>	<u>Meridian</u>
NE	5	T21N	R51E	M.D.B. & M.
SE	5	T21N	R51E	M.D.B. & M.
NW	4	T21N	R51E	M.D.B. & M.
SW	4	T21N	R51E	M.D.B. & M.

in Eureka County, Nevada, on the 2<sup>nd</sup> day of September, 2010.

Name and mailing address of the locator is:

Harvest Gold Corporation (US)  
59 Damonte Ranch Parkway, B234  
Reno, Nevada 89521

The claim is approximately 1500 feet long and 600 feet wide, such that 20 feet is claimed in a southerly direction and 1480 feet in a northerly direction from the point of discovery (monument of location), at which the Notice of Location was posted, together with 300 feet on each side of the monument of location and center line of the Claim. The general course of the lode or vein is from the south to the north direction.

The number, location and markings on each corner of the claim are as follows:

	<u>Location</u>	<u>Markings</u>	<u>Description</u>
Corner No. 1:	NW corner	RW cor., claim number, North arrow	a 2"x2"x4' wooden post
Corner No. 2:	NE corner	RW cor., claim number, North arrow	a 2"x2"x4' wooden post
Corner No. 3:	SE corner	RW cor., claim number, North arrow	a 2"x2"x4' wooden post
Corner No. 4:	SW corner	RW cor., claim number, North arrow	a 2"x2"x4' wooden post

As erected on the ground, each corner monument is marked as described above by metal tags (e.g. metal tags, paint on posts).

The work of location consisted of making a map as provided in NSR 517.040.

Dated this 18<sup>th</sup> day of November, 2010.

NAME OF LOCATOR:

By: 

Owner, Claimant, or Agent Signature

Gregory T. Hill

Owner, Claimant, or Agent Name (printed)

## Official Record

Recording requested By  
HARVEST GOLD CORP

Eureka County - NV

Mike Rebaleati - Recorder

Fee: \$22.50

Page 1 of 1

RPTT:

Recorded By: FES

Book- 509 Page- 0342



The following Document contains no Personal  
Information as defined by NRS 603A.040

**CERTIFICATE OF LOCATION**  
**LODE MINING CLAIM**

TO ALL WHOM IT MAY CONCERN:

The locator hereby certifies that he has caused to be located the  
RW 232 Lode Mining Claim in the following quarter section(s):

<u>¼</u>	<u>Section</u>	<u>Township</u>	<u>Range</u>	<u>Meridian</u>
SE	5	T21N	R51E	M.D.B.& M.

in Eureka County, Nevada, on the 2<sup>nd</sup> day of September, 2010.

Name and mailing address of the locator is:

Harvest Gold Corporation (US)  
59 Damonte Ranch Parkway, B234  
Reno, Nevada 89521

The claim is approximately 1500 feet long and 600 feet wide, such that 20 feet is claimed in a northerly direction and 1480 feet in a southerly direction from the point of discovery (monument of location), at which the Notice of Location was posted, together with 300 feet on each side of the monument of location and center line of the Claim. The general course of the lode or vein is from the south to the north direction.

The number, location and markings on each corner of the claim are as follows:

	<u>Location</u>	<u>Markings</u>	<u>Description</u>
Corner No. 1:	NW corner	RW cor., claim number, North arrow	a 2"x2"x4' wooden post
Corner No. 2:	NE corner	RW cor., claim number, North arrow	a 2"x2"x4' wooden post
Corner No. 3:	SE corner	RW cor., claim number, North arrow	a 2"x2"x4' wooden post
Corner No. 4:	SW corner	RW cor., claim number, North arrow	a 2"x2"x4' wooden post

As erected on the ground, each corner monument is marked as described above by metal tags (e.g. metal tags, paint on posts).

The work of location consisted of making a map as provided in NSR 517.040.

Dated this 18<sup>th</sup> day of November, 2010.

NAME OF LOCATOR:

By:

  
Owner, Claimant, or Agent Signature

Gregory T. Hill

Owner, Claimant, or Agent Name (printed)



## Official Record

Recording requested By  
HARVEST GOLD CORP

Eureka County - NV

Mike Rebaleati - Recorder

Fee \$22.50

Page 1 of 1

RPTT:

Recorded By: FES

Book- 509 Page- 0343



0216055

The following Document contains no Personal  
Information as defined by NRS 603A.040

**CERTIFICATE OF LOCATION**  
**LODE MINING CLAIM**

TO ALL WHOM IT MAY CONCERN:

The locator hereby certifies that he has caused to be located the  
RW 231 Lode Mining Claim in the following quarter section(s):

<u>1/4</u>	<u>Section</u>	<u>Township</u>	<u>Range</u>	<u>Meridian</u>
NE	5	T21N	R51E	M.D.B. & M.
SE	5	T21N	R51E	M.D.B. & M.

in Eureka County, Nevada, on the 2<sup>nd</sup> day of September, 2010.

Name and mailing address of the locator is:

Harvest Gold Corporation (US)  
59 Damonte Ranch Parkway, B234  
Reno, Nevada 89521

The claim is approximately 1500 feet long and 600 feet wide, such that 20 feet is claimed in a southerly direction and 1480 feet in a northerly direction from the point of discovery (monument of location), at which the Notice of Location was posted, together with 300 feet on each side of the monument of location and center line of the Claim. The general course of the lode or vein is from the south to the north direction.

The number, location and markings on each corner of the claim are as follows:

	<u>Location</u>	<u>Markings</u>	<u>Description</u>
Corner No. 1:	NW corner	RW cor., claim number, North arrow	a 2"x2"x4' wooden post
Corner No. 2:	NE corner	RW cor., claim number, North arrow	a 2"x2"x4' wooden post
Corner No. 3:	SE corner	RW cor., claim number, North arrow	a 2"x2"x4' wooden post
Corner No. 4:	SW corner	RW cor., claim number, North arrow	a 2"x2"x4' wooden post

As erected on the ground, each corner monument is marked as described above by metal tags (e.g. metal tags, paint on posts).

The work of location consisted of making a map as provided in NSR 517.040.

Dated this 18<sup>th</sup> day of November, 2010.

NAME OF LOCATOR:

By:

  
Owner, Claimant, or Agent Signature

Gregory T. Hill

Owner, Claimant, or Agent Name (printed)

**Official Record**Recording requested By  
HARVEST GOLD CORP

Eureka County - NV

Mike Rebaleati - Recorder

Fee: \$22.50

Page 1 of 1

RPTT:

Recorded By: FES

Book- 509 Page- 0344



The following Document contains no Personal  
Information as defined by NRS 603A.040

**CERTIFICATE OF LOCATION**  
**LODE MINING CLAIM**

TO ALL WHOM IT MAY CONCERN:

The locator hereby certifies that he has caused to be located the  
RW 230 Lode Mining Claim in the following quarter section(s):

<u>1/4</u>	<u>Section</u>	<u>Township</u>	<u>Range</u>	<u>Meridian</u>
SE	5	T21N	R51E	M.D.B.& M.

in Eureka County, Nevada, on the 2<sup>nd</sup> day of September, 2010.

Name and mailing address of the locator is:

Harvest Gold Corporation (US)  
59 Damonte Ranch Parkway, B234  
Reno, Nevada 89521

The claim is approximately 1500 feet long and 600 feet wide, such that 20 feet is claimed in a northerly direction and 1480 feet in a southerly direction from the point of discovery (monument of location), at which the Notice of Location was posted, together with 300 feet on each side of the monument of location and center line of the Claim. The general course of the lode or vein is from the south to the north direction.

The number, location and markings on each corner of the claim are as follows:

	<u>Location</u>	<u>Markings</u>	<u>Description</u>
Corner No. 1:	NW corner	RW cor., claim number, North arrow	a 2"x2"x4' wooden post
Corner No. 2:	NE corner	RW cor., claim number, North arrow	a 2"x2"x4' wooden post
Corner No. 3:	SE corner	RW cor., claim number, North arrow	a 2"x2"x4' wooden post
Corner No. 4:	SW corner	RW cor., claim number, North arrow	a 2"x2"x4' wooden post

As erected on the ground, each corner monument is marked as described above by metal tags (e.g. metal tags, paint on posts).

The work of location consisted of making a map as provided in NSR 517.040.

Dated this 18<sup>th</sup> day of November, 2010.

NAME OF LOCATOR:

By:

Owner, Claimant, or Agent Signature

Gregory T. Hill

Owner, Claimant, or Agent Name (printed)

## Official Record

Recording requested By  
HARVEST GOLD CORP

Eureka County - NV

Mike Rebaleati - Recorder

Fee: \$22.50

Page 1 of 1

RPTT:

Recorded By: FES

Book- 509 Page- 0345



0216057

The following Document contains no Personal  
Information as defined by NRS 603A.040

**CERTIFICATE OF LOCATION**  
**LODE MINING CLAIM**

TO ALL WHOM IT MAY CONCERN:

The locator hereby certifies that he has caused to be located the  
RW 229 Lode Mining Claim in the following quarter section(s):

<u>1/4</u>	<u>Section</u>	<u>Township</u>	<u>Range</u>	<u>Meridian</u>
NE	5	T21N	R51E	M.D.B.& M.
SE	5	T21N	R51E	M.D.B.& M.

in Eureka County, Nevada, on the 2<sup>nd</sup> day of September, 2010.

Name and mailing address of the locator is:

Harvest Gold Corporation (US)  
59 Damonte Ranch Parkway, B234  
Reno, Nevada 89521

The claim is approximately 1500 feet long and 600 feet wide, such that 20 feet is claimed in a southerly direction and 1480 feet in a northerly direction from the point of discovery (monument of location), at which the Notice of Location was posted, together with 300 feet on each side of the monument of location and center line of the Claim. The general course of the lode or vein is from the south to the north direction.

The number, location and markings on each corner of the claim are as follows:

	<u>Location</u>	<u>Markings</u>	<u>Description</u>
Corner No. 1:	NW corner	RW cor., claim number, North arrow	a 2"x2"x4' wooden post
Corner No. 2:	NE corner	RW cor., claim number, North arrow	a 2"x2"x4' wooden post
Corner No. 3:	SE corner	RW cor., claim number, North arrow	a 2"x2"x4' wooden post
Corner No. 4:	SW corner	RW cor., claim number, North arrow	a 2"x2"x4' wooden post


As erected on the ground, each corner monument is marked as described above by metal tags (e.g. metal tags, paint on posts).

The work of location consisted of making a map as provided in NSR 517.040.

Dated this 18<sup>th</sup> day of November, 2010.

NAME OF LOCATOR:

By:

  
Owner, Claimant, or Agent Signature

Gregory T. Hill

Owner, Claimant, or Agent Name (printed)

**Official Record**Recording requested By  
HARVEST GOLD CORP

Eureka County - NV

Mike Rebaleati - Recorder

Fee: \$22.50

Page 1 of 1

RPTT:

Recorded By: FES

Book- 509 Page- 0346



0216058

The following Document contains no Personal  
Information as defined by NRS 603A.040

**CERTIFICATE OF LOCATION**  
**LODE MINING CLAIM**

TO ALL WHOM IT MAY CONCERN:

The locator hereby certifies that he has caused to be located the  
RW 228 Lode Mining Claim in the following quarter section(s):

<u>1/4</u>	<u>Section</u>	<u>Township</u>	<u>Range</u>	<u>Meridian</u>
SE	5	T21N	R51E	M.D.B. & M.

in Eureka County, Nevada, on the 2<sup>nd</sup> day of September, 2010.

Name and mailing address of the locator is:

Harvest Gold Corporation (US)  
59 Damonte Ranch Parkway, B234  
Reno, Nevada 89521

The claim is approximately 1500 feet long and 600 feet wide, such that 20 feet is claimed in a northerly direction and 1480 feet in a southerly direction from the point of discovery (monument of location), at which the Notice of Location was posted, together with 300 feet on each side of the monument of location and center line of the Claim. The general course of the lode or vein is from the south to the north direction.

The number, location and markings on each corner of the claim are as follows:

	<u>Location</u>	<u>Markings</u>	<u>Description</u>
Corner No. 1:	NW corner	RW cor., claim number, North arrow	a 2"x2"x4' wooden post
Corner No. 2:	NE corner	RW cor., claim number, North arrow	a 2"x2"x4' wooden post
Corner No. 3:	SE corner	RW cor., claim number, North arrow	a 2"x2"x4' wooden post
Corner No. 4:	SW corner	RW cor., claim number, North arrow	a 2"x2"x4' wooden post


As erected on the ground, each corner monument is marked as described above by metal tags (e.g. metal tags, paint on posts).

The work of location consisted of making a map as provided in NSR 517.040.

Dated this 18<sup>th</sup> day of November, 2010.

NAME OF LOCATOR:

By:

  
Owner, Claimant, or Agent Signature

Gregory T. Hill

Owner, Claimant, or Agent Name (printed)

**Official Record**Recording requested By  
HARVEST GOLD CORP

Eureka County - NV

Mike Rebaleati - Recorder

Fee: \$22.50

Page 1 of 1

RPTT:

Recorded By: FES

Book- 509 Page- 0347



0216059

The following Document contains no Personal  
Information as defined by NRS 603A.040

**CERTIFICATE OF LOCATION**  
**LODE MINING CLAIM**

TO ALL WHOM IT MAY CONCERN:

The locator hereby certifies that he has caused to be located the  
RW 227 Lode Mining Claim in the following quarter section(s):

<u>1/4</u>	<u>Section</u>	<u>Township</u>	<u>Range</u>	<u>Meridian</u>
NE	5	T21N	R51E	M.D.B.& M.
SE	5	T21N	R51E	M.D.B.& M.

in Eureka County, Nevada, on the 2<sup>nd</sup> day of September, 2010.

Name and mailing address of the locator is:

Harvest Gold Corporation (US)  
59 Damonte Ranch Parkway, B234  
Reno, Nevada 89521

The claim is approximately 1500 feet long and 600 feet wide, such that 20 feet is claimed in a southerly direction and 1480 feet in a northerly direction from the point of discovery (monument of location), at which the Notice of Location was posted, together with 300 feet on each side of the monument of location and center line of the Claim. The general course of the lode or vein is from the south to the north direction.

The number, location and markings on each corner of the claim are as follows:

	<u>Location</u>	<u>Markings</u>	<u>Description</u>
Corner No. 1:	NW corner	RW cor., claim number, North arrow	a 2"x2"x4' wooden post
Corner No. 2:	NE corner	RW cor., claim number, North arrow	a 2"x2"x4' wooden post
Corner No. 3:	SE corner	RW cor., claim number, North arrow	a 2"x2"x4' wooden post
Corner No. 4:	SW corner	RW cor., claim number, North arrow	a 2"x2"x4' wooden post


As erected on the ground, each corner monument is marked as described above by metal tags (e.g. metal tags, paint on posts).

The work of location consisted of making a map as provided in NSR 517.040.

Dated this 18<sup>th</sup> day of November, 2010.

NAME OF LOCATOR:

By:

  
Owner, Claimant, or Agent Signature

Gregory T. Hill

Owner, Claimant, or Agent Name (printed)

## Official Record

Recording requested By  
HARVEST GOLD CORP

Eureka County - NV

Mike Rebaleati - Recorder

Fee \$22.50

Page 1 of 1

RPTT:

Recorded By: FES

Book- 509 Page- 0348



The following Document contains no Personal  
Information as defined by NRS 603A.040

**CERTIFICATE OF LOCATION**  
**LODE MINING CLAIM**

TO ALL WHOM IT MAY CONCERN:

The locator hereby certifies that he has caused to be located the  
RW 226 Lode Mining Claim in the following quarter section(s):

<u>1/4</u>	<u>Section</u>	<u>Township</u>	<u>Range</u>	<u>Meridian</u>
SE	5	T21N	R51E	M.D.B. & M.

in Eureka County, Nevada, on the 2<sup>nd</sup> day of September, 2010.

Name and mailing address of the locator is:

Harvest Gold Corporation (US)  
59 Damonte Ranch Parkway, B234  
Reno, Nevada 89521

The claim is approximately 1500 feet long and 600 feet wide, such that 20 feet is claimed in a northerly direction and 1480 feet in a southerly direction from the point of discovery (monument of location), at which the Notice of Location was posted, together with 300 feet on each side of the monument of location and center line of the Claim. The general course of the lode or vein is from the south to the north direction.

The number, location and markings on each corner of the claim are as follows:

	<u>Location</u>	<u>Markings</u>	<u>Description</u>
Corner No. 1:	NW corner	RW cor., claim number, North arrow	a 2"x2"x4' wooden post
Corner No. 2:	NE corner	RW cor., claim number, North arrow	a 2"x2"x4' wooden post
Corner No. 3:	SE corner	RW cor., claim number, North arrow	a 2"x2"x4' wooden post
Corner No. 4:	SW corner	RW cor., claim number, North arrow	a 2"x2"x4' wooden post

As erected on the ground, each corner monument is marked as described above by metal tags (e.g. metal tags, paint on posts).

The work of location consisted of making a map as provided in NSR 517.040.

Dated this 18<sup>th</sup> day of November, 2010.

NAME OF LOCATOR:

By:   
Owner, Claimant, or Agent Signature

Gregory T. Hill  
Owner, Claimant, or Agent Name (printed)

## Official Record

Recording requested By  
HARVEST GOLD CORP

Eureka County - NV

Mike Rebaleati - Recorder

Fee: \$22.50

Page 1 of 1

RPTT:

Recorded By: FES

Book- 509 Page- 0349



0216061

The following Document contains no Personal  
Information as defined by NRS 603A.040

**CERTIFICATE OF LOCATION**  
**LODE MINING CLAIM**

TO ALL WHOM IT MAY CONCERN:

The locator hereby certifies that he has caused to be located the  
RW 150 Lode Mining Claim in the following quarter section(s):

<u>1/4</u>	<u>Section</u>	<u>Township</u>	<u>Range</u>	<u>Meridian</u>
SW	31	T22N	R51E	M.D.B. & M.

in Eureka County, Nevada, on the 2<sup>nd</sup> day of September, 2010.

Name and mailing address of the locator is:

Harvest Gold Corporation (US)  
59 Damonte Ranch Parkway, B234  
Reno, Nevada 89521

The claim is approximately 1500 feet long and 600 feet wide, such that 20 feet is claimed in a northerly direction and 1480 feet in a southerly direction from the point of discovery (monument of location), at which the Notice of Location was posted, together with 300 feet on each side of the monument of location and center line of the Claim. The general course of the lode or vein is from the south to the north direction.

The number, location and markings on each corner of the claim are as follows:

	<u>Location</u>	<u>Markings</u>	<u>Description</u>
Corner No. 1:	NW corner	RW cor., claim number, North arrow	a 2"x2"x4' wooden post
Corner No. 2:	NE corner	RW cor., claim number, North arrow	a 2"x2"x4' wooden post
Corner No. 3:	SE corner	RW cor., claim number, North arrow	a 2"x2"x4' wooden post
Corner No. 4:	SW corner	RW cor., claim number, North arrow	a 2"x2"x4' wooden post


As erected on the ground, each corner monument is marked as described above by metal tags (e.g. metal tags, paint on posts).

The work of location consisted of making a map as provided in NSR 517.040.

Dated this 18<sup>th</sup> day of November, 2010.

NAME OF LOCATOR:

By:

  
Owner, Claimant, or Agent Signature

Gregory T. Hill

Owner, Claimant, or Agent Name (printed)



## Official Record

Recording requested By  
HARVEST GOLD CORP

Eureka County - NV

Mike Rebaleati - Recorder

Fee: \$22.50

Page 1 of 1

RPTT:

Recorded By: FES

Book- 509 Page- 0350



0216062

The following Document contains no Personal  
Information as defined by NRS 603A.040

**CERTIFICATE OF LOCATION**  
**LODE MINING CLAIM**

TO ALL WHOM IT MAY CONCERN:

The locator hereby certifies that he has caused to be located the  
RW 148 Lode Mining Claim in the following quarter section(s):

<u>1/4</u>	<u>Section</u>	<u>Township</u>	<u>Range</u>	<u>Meridian</u>
SW	31	T22N	R51E	M.D.B. & M.

in Eureka County, Nevada, on the 2<sup>nd</sup> day of September, 2010.

Name and mailing address of the locator is:

Harvest Gold Corporation (US)  
59 Damonte Ranch Parkway, B234  
Reno, Nevada 89521

The claim is approximately 1500 feet long and 600 feet wide, such that 20 feet is claimed in a northerly direction and 1480 feet in a southerly direction from the point of discovery (monument of location), at which the Notice of Location was posted, together with 300 feet on each side of the monument of location and center line of the Claim. The general course of the lode or vein is from the south to the north direction.

The number, location and markings on each corner of the claim are as follows:

	<u>Location</u>	<u>Markings</u>	<u>Description</u>
Corner No. 1:	NW corner	RW cor., claim number; North arrow	a 2"x2"x4' wooden post
Corner No. 2:	NE corner	RW cor., claim number; North arrow	a 2"x2"x4' wooden post
Corner No. 3:	SE corner	RW cor., claim number; North arrow	a 2"x2"x4' wooden post
Corner No. 4:	SW corner	RW cor., claim number; North arrow	a 2"x2"x4' wooden post


As erected on the ground, each corner monument is marked as described above by metal tags (e.g. metal tags, paint on posts).

The work of location consisted of making a map as provided in NSR 517.040.

Dated this 18<sup>th</sup> day of November, 2010.

NAME OF LOCATOR:

By:

  
Owner, Claimant, or Agent Signature

Gregory T. Hill

Owner, Claimant, or Agent Name (printed)

**Official Record**Recording requested By  
HARVEST GOLD CORP

Eureka County - NV

Mike Rebaleati - Recorder

Fee: \$22.50

Page 1 of 1

RPTT:

Recorded By: FES

Book- 508 Page- 0351



0216063

The following Document contains no Personal  
Information as defined by NRS 603A.040

**CERTIFICATE OF LOCATION**  
**LODE MINING CLAIM**

TO ALL WHOM IT MAY CONCERN:

The locator hereby certifies that he has caused to be located the  
RW 146 Lode Mining Claim in the following quarter section(s):

<u>1/4</u>	<u>Section</u>	<u>Township</u>	<u>Range</u>	<u>Meridian</u>
SW	31	T22N	R51E	M.D.B.& M.

in Eureka County, Nevada, on the 2<sup>nd</sup> day of September, 2010.

Name and mailing address of the locator is:

Harvest Gold Corporation (US)  
59 Damonte Ranch Parkway, B234  
Reno, Nevada 89521

The claim is approximately 1500 feet long and 600 feet wide, such that 20 feet is claimed in a northerly direction and 1480 feet in a southerly direction from the point of discovery (monument of location), at which the Notice of Location was posted, together with 300 feet on each side of the monument of location and center line of the Claim. The general course of the lode or vein is from the south to the north direction.

The number, location and markings on each corner of the claim are as follows:

	<u>Location</u>	<u>Markings</u>	<u>Description</u>
Corner No. 1:	NW corner	RW cor., claim number, North arrow	a 2"x2"x4' wooden post
Corner No. 2:	NE corner	RW cor., claim number, North arrow	a 2"x2"x4' wooden post
Corner No. 3:	SE corner	RW cor., claim number, North arrow	a 2"x2"x4' wooden post
Corner No. 4:	SW corner	RW cor., claim number, North arrow	a 2"x2"x4' wooden post


As erected on the ground, each corner monument is marked as described above by metal tags (e.g. metal tags, paint on posts).

The work of location consisted of making a map as provided in NSR 517.040.

Dated this 18<sup>th</sup> day of November, 2010.

NAME OF LOCATOR:

By:

  
Owner, Claimant, or Agent Signature

Gregory T. Hill

Owner, Claimant, or Agent Name (printed)

## Official Record

Recording requested By  
HARVEST GOLD CORPEureka County - NV  
Mike Rebaleati - Recorder

Fee: \$22.50

Page 1 of 1

RPTT

Recorded By: FES

Book- 509 Page- 0352



0216064

The following Document contains no Personal  
Information as defined by NRS 603A.040

**CERTIFICATE OF LOCATION**  
**LODE MINING CLAIM**

TO ALL WHOM IT MAY CONCERN:

The locator hereby certifies that he has caused to be located the  
RW 145 Lode Mining Claim in the following quarter section(s):

<u>1/4</u>	<u>Section</u>	<u>Township</u>	<u>Range</u>	<u>Meridian</u>
NW	31	T22N	R51E	M.D.B. & M.
SW	31	T22N	R51E	M.D.B. & M.

in Eureka County, Nevada, on the 2<sup>nd</sup> day of September, 2010.

Name and mailing address of the locator is:

Harvest Gold Corporation (US)  
59 Damonte Ranch Parkway, B234  
Reno, Nevada 89521

The claim is approximately 1500 feet long and 600 feet wide, such that 20 feet is claimed in a southerly direction and 1480 feet in a northerly direction from the point of discovery (monument of location), at which the Notice of Location was posted, together with 300 feet on each side of the monument of location and center line of the Claim. The general course of the lode or vein is from the south to the north direction.

The number, location and markings on each corner of the claim are as follows:

	<u>Location</u>	<u>Markings</u>	<u>Description</u>
Corner No. 1:	NW corner	RW cor., claim number, North arrow	a 2"x2"x4' wooden post
Corner No. 2:	NE corner	RW cor., claim number, North arrow	a 2"x2"x4' wooden post
Corner No. 3:	SE corner	RW cor., claim number, North arrow	a 2"x2"x4' wooden post
Corner No. 4:	SW corner	RW cor., claim number, North arrow	a 2"x2"x4' wooden post


As erected on the ground, each corner monument is marked as described above by metal tags (e.g. metal tags, paint on posts).

The work of location consisted of making a map as provided in NSR 517.040.

Dated this 18<sup>th</sup> day of November, 2010.

NAME OF LOCATOR:

By:

  
Owner, Claimant, or Agent Signature

Gregory T. Hill

Owner, Claimant, or Agent Name (printed)

## Official Record

Recording requested By  
HARVEST GOLD CORP

Eureka County - NV

Mike Rebaleati - Recorder

Fee: \$22.50

Page 1 of 1

RPTT

Recorded By: FES

Book- 509 Page- 0353



0216065

The following Document contains no Personal  
Information as defined by NRS 603A.040

**CERTIFICATE OF LOCATION**  
**LODE MINING CLAIM**

TO ALL WHOM IT MAY CONCERN:

The locator hereby certifies that he has caused to be located the  
RW 144 Lode Mining Claim in the following quarter section(s):

<u>1/4</u>	<u>Section</u>	<u>Township</u>	<u>Range</u>	<u>Meridian</u>
SW	31	T22N	R51E	M.D.B.& M.

in Eureka County, Nevada, on the 2<sup>nd</sup> day of September, 2010.

Name and mailing address of the locator is:

Harvest Gold Corporation (US)  
59 Damonte Ranch Parkway, B234  
Reno, Nevada 89521

The claim is approximately 1500 feet long and 600 feet wide, such that 20 feet is claimed in a northerly direction and 1480 feet in a southerly direction from the point of discovery (monument of location), at which the Notice of Location was posted, together with 300 feet on each side of the monument of location and center line of the Claim. The general course of the lode or vein is from the south to the north direction.

The number, location and markings on each corner of the claim are as follows:


	<u>Location</u>	<u>Markings</u>	<u>Description</u>
Corner No. 1:	NW corner	RW cor., claim number, North arrow	a 2"x2"x4' wooden post
Corner No. 2:	NE corner	RW cor., claim number, North arrow	a 2"x2"x4' wooden post
Corner No. 3:	SE corner	RW cor., claim number, North arrow	a 2"x2"x4' wooden post
Corner No. 4:	SW corner	RW cor., claim number, North arrow	a 2"x2"x4' wooden post

As erected on the ground, each corner monument is marked as described above by metal tags (e.g. metal tags, paint on posts).

The work of location consisted of making a map as provided in NSR 517.040.

Dated this 18<sup>th</sup> day of November, 2010.

NAME OF LOCATOR:

By:   
Owner, Claimant, or Agent Signature

Gregory T. Hill  
Owner, Claimant, or Agent Name (printed)

**Official Record**Recording requested By  
HARVEST GOLD CORP

Eureka County - NV

Mike Rebaleati - Recorder

Fee: \$22.50

Page 1 of 1

RPTT:

Recorded By: FES

Book- 509 Page- 0354



0216066

The following Document contains no Personal  
Information as defined by NRS 603A.040

**CERTIFICATE OF LOCATION**  
**LODE MINING CLAIM**

TO ALL WHOM IT MAY CONCERN:

The locator hereby certifies that he has caused to be located the  
RW 143 Lode Mining Claim in the following quarter section(s):

<u>1/4</u>	<u>Section</u>	<u>Township</u>	<u>Range</u>	<u>Meridian</u>
NW	31	T22N	R51E	M.D.B. & M.
SW	31	T22N	R51E	M.D.B. & M.

in Eureka County, Nevada, on the 2<sup>nd</sup> day of September, 2010.

Name and mailing address of the locator is:

Harvest Gold Corporation (US)  
59 Damonte Ranch Parkway, B234  
Reno, Nevada 89521

The claim is approximately 1500 feet long and 600 feet wide, such that 20 feet is claimed in a southerly direction and 1480 feet in a northerly direction from the point of discovery (monument of location), at which the Notice of Location was posted, together with 300 feet on each side of the monument of location and center line of the Claim. The general course of the lode or vein is from the south to the north direction.

The number, location and markings on each corner of the claim are as follows:

	<u>Location</u>	<u>Markings</u>	<u>Description</u>
Corner No. 1:	NW corner	RW cor., claim number, North arrow	a 2"x2"x4' wooden post
Corner No. 2:	NE corner	RW cor., claim number, North arrow	a 2"x2"x4' wooden post
Corner No. 3:	SE corner	RW cor., claim number, North arrow	a 2"x2"x4' wooden post
Corner No. 4:	SW corner	RW cor., claim number, North arrow	a 2"x2"x4' wooden post


As erected on the ground, each corner monument is marked as described above by metal tags (e.g. metal tags, paint on posts).

The work of location consisted of making a map as provided in NSR 517.040.

Dated this 18<sup>th</sup> day of November, 2010.

NAME OF LOCATOR:

By:

  
Owner, Claimant, or Agent Signature

Gregory T. Hill

Owner, Claimant, or Agent Name (printed)

11/19/2010

08:45 AM

**Official Record**Recording requested By  
HARVEST GOLD CORP

Eureka County - NV

Mike Rebaleati - Recorder

Fee: \$22.50

Page 1 of 1

RPTT:

Recorded By: FES

Book- 509 Page- 0355



0216067

The following Document contains no Personal  
Information as defined by NRS 603A.040

**CERTIFICATE OF LOCATION**  
**LODE MINING CLAIM**

TO ALL WHOM IT MAY CONCERN:

The locator hereby certifies that he has caused to be located the  
RW 142 Lode Mining Claim in the following quarter section(s):

<u>1/4</u>	<u>Section</u>	<u>Township</u>	<u>Range</u>	<u>Meridian</u>
SE	36	T22N	R50E	M.D.B. & M.
SW	31	T22N	R51E	M.D.B. & M.

in Eureka County, Nevada, on the 2<sup>nd</sup> day of September, 2010.

Name and mailing address of the locator is:

Harvest Gold Corporation (US)  
59 Damonte Ranch Parkway, B234  
Reno, Nevada 89521

The claim is approximately 1500 feet long and 600 feet wide, such that 20 feet is claimed in a northerly direction and 1480 feet in a southerly direction from the point of discovery (monument of location), at which the Notice of Location was posted, together with 300 feet on each side of the monument of location and center line of the Claim. The general course of the lode or vein is from the south to the north direction.

The number, location and markings on each corner of the claim are as follows:

	<u>Location</u>	<u>Markings</u>	<u>Description</u>
Corner No. 1:	NW corner	RW cor., claim number, North arrow	a 2"x2"x4' wooden post
Corner No. 2:	NE corner	RW cor., claim number, North arrow	a 2"x2"x4' wooden post
Corner No. 3:	SE corner	RW cor., claim number, North arrow	a 2"x2"x4' wooden post
Corner No. 4:	SW corner	RW cor., claim number, North arrow	a 2"x2"x4' wooden post

As erected on the ground, each corner monument is marked as described above by metal tags (e.g. metal tags, paint on posts).

The work of location consisted of making a map as provided in NSR 517.040.

Dated this 18<sup>th</sup> day of November, 2010

NAME OF LOCATOR:

By: 

Owner, Claimant, or Agent Signature

Gregory T. Hill

Owner, Claimant, or Agent Name (printed)

**Official Record**Recording requested By  
HARVEST GOLD CORP

Eureka County - NV

Mike Rebaleati - Recorder

Fee: \$22.50

Page 1 of 1

RPTT:

Recorded By FES

Book- 509 Page- 0356



0216068

The following Document contains no Personal  
Information as defined by NRS 603A.040

**CERTIFICATE OF LOCATION**  
**LODE MINING CLAIM**

TO ALL WHOM IT MAY CONCERN:

The locator hereby certifies that he has caused to be located the  
RW 141 Lode Mining Claim in the following quarter section(s):

<u>1/4</u>	<u>Section</u>	<u>Township</u>	<u>Range</u>	<u>Meridian</u>
NE	36	T22N	R50E	M.D.B. & M.
SE	36	T22N	R50E	M.D.B. & M.
NW	31	T22N	R51E	M.D.B. & M.
SW	31	T22N	R51E	M.D.B. & M.

in Eureka County, Nevada, on the 2<sup>nd</sup> day of September, 2010.

Name and mailing address of the locator is:

Harvest Gold Corporation (US)  
59 Damonte Ranch Parkway, B234  
Reno, Nevada 89521

The claim is approximately 1500 feet long and 600 feet wide, such that 20 feet is claimed in a southerly direction and 1480 feet in a northerly direction from the point of discovery (monument of location), at which the Notice of Location was posted, together with 300 feet on each side of the monument of location and center line of the Claim. The general course of the lode or vein is from the south to the north direction.

The number, location and markings on each corner of the claim are as follows:

	<u>Location</u>	<u>Markings</u>	<u>Description</u>
Corner No. 1:	NW corner	RW cor., claim number, North arrow	a 2"x2"x4' wooden post
Corner No. 2:	NE corner	RW cor., claim number, North arrow	a 2"x2"x4' wooden post
Corner No. 3:	SE corner	RW cor., claim number, North arrow	a 2"x2"x4' wooden post
Corner No. 4:	SW corner	RW cor., claim number, North arrow	a 2"x2"x4' wooden post

As erected on the ground, each corner monument is marked as described above by metal tags (e.g. metal tags, paint on posts).

The work of location consisted of making a map as provided in NSR 517.040.

Dated this 18<sup>th</sup> day of November, 2010.

NAME OF LOCATOR:

By: 

Owner, Claimant, or Agent Signature

Gregory T. Hill

Owner, Claimant, or Agent Name (printed)



**Official Record**Recording requested By  
HARVEST GOLD CORPEureka County - NV  
Mike Rebaleati - Recorder

Fee: \$22.50

Page 1 of 1

RPTT:

Recorded By: FES

Book- 509 Page- 0357

The following Document contains no Personal  
Information as defined by NRS 603A.040

**CERTIFICATE OF LOCATION**  
**LODE MINING CLAIM**

TO ALL WHOM IT MAY CONCERN:

The locator hereby certifies that he has caused to be located the  
RW 140 Lode Mining Claim in the following quarter section(s):

<u>1/4</u>	<u>Section</u>	<u>Township</u>	<u>Range</u>	<u>Meridian</u>
SE	30	T22N	R51E	M.D.B. & M.
NE	31	T22N	R51E	M.D.B. & M.

in Eureka County, Nevada, on the 3<sup>rd</sup> day of September, 2010.

Name and mailing address of the locator is:

Harvest Gold Corporation (US)  
59 Damonte Ranch Parkway, B234  
Reno, Nevada 89521

The claim is approximately 1500 feet long and 600 feet wide, such that 20 feet is claimed in a northerly direction and 1480 feet in a southerly direction from the point of discovery (monument of location), at which the Notice of Location was posted, together with 300 feet on each side of the monument of location and center line of the Claim. The general course of the lode or vein is from the south to the north direction.

The number, location and markings on each corner of the claim are as follows:

	<u>Location</u>	<u>Markings</u>	<u>Description</u>
Corner No. 1:	NW corner	RW cor., claim number, North arrow	a 2"x2"x4' wooden post
Corner No. 2:	NE corner	RW cor., claim number, North arrow	a 2"x2"x4' wooden post
Corner No. 3:	SE corner	RW cor., claim number, North arrow	a 2"x2"x4' wooden post
Corner No. 4:	SW corner	RW cor., claim number, North arrow	a 2"x2"x4' wooden post

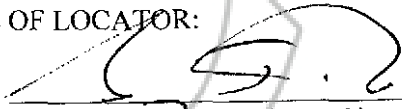
As erected on the ground, each corner monument is marked as described above by metal tags (e.g. metal tags, paint on posts).

The work of location consisted of making a map as provided in NSR 517.040.

Dated this 18<sup>th</sup> day of November, 2010.

NAME OF LOCATOR:

By:

  
Owner, Claimant, or Agent Signature

Gregory T. Hill

Owner, Claimant, or Agent Name (printed)



0216069

**Official Record**Recording requested By  
HARVEST GOLD CORP

Eureka County - NV

Mike Rebaleati - Recorder

Fee: \$22.50

Page 1 of 1

RPTT:

Recorded By: FES

Book- 509 Page- 0358



0216070

The following Document contains no Personal  
Information as defined by NRS 603A.040

**CERTIFICATE OF LOCATION**  
**LODE MINING CLAIM**

TO ALL WHOM IT MAY CONCERN:

The locator hereby certifies that he has caused to be located the  
RW 139 Lode Mining Claim in the following quarter section(s):

<u>1/4</u>	<u>Section</u>	<u>Township</u>	<u>Range</u>	<u>Meridian</u>
SW	30	T22N	R51E	M.D.B.& M.
NW	31	T22N	R51E	M.D.B.& M.

in Eureka County, Nevada, on the 3<sup>rd</sup> day of September, 2010.

Name and mailing address of the locator is:

Harvest Gold Corporation (US)  
59 Damonte Ranch Parkway, B234  
Reno, Nevada 89521

The claim is approximately 1500 feet long and 600 feet wide, such that 20 feet is claimed in a northerly direction and 1480 feet in a southerly direction from the point of discovery (monument of location), at which the Notice of Location was posted, together with 300 feet on each side of the monument of location and center line of the Claim. The general course of the lode or vein is from the south to the north direction.

The number, location and markings on each corner of the claim are as follows:

	<u>Location</u>	<u>Markings</u>	<u>Description</u>
Corner No. 1:	NW corner	RW cor., claim number, North arrow	a 2"x2"x4' wooden post
Corner No. 2:	NE corner	RW cor., claim number, North arrow	a 2"x2"x4' wooden post
Corner No. 3:	SE corner	RW cor., claim number, North arrow	a 2"x2"x4' wooden post
Corner No. 4:	SW corner	RW cor., claim number, North arrow	a 2"x2"x4' wooden post


As erected on the ground, each corner monument is marked as described above by metal tags (e.g. metal tags, paint on posts).

The work of location consisted of making a map as provided in NSR 517.040.

Dated this 18<sup>th</sup> day of November, 2010.

NAME OF LOCATOR:

By:

  
Owner, Claimant, or Agent Signature

Gregory T. Hill

Owner, Claimant, or Agent Name (printed)

**Official Record**Recording requested By  
HARVEST GOLD CORP

Eureka County - NV

Mike Rebaleati - Recorder

Fee: \$22.50

Page 1 of 1

RPTT:

Recorded By FES

Book- 509 Page- 0359



0216071

The following Document contains no Personal  
Information as defined by NRS 603A.040

**CERTIFICATE OF LOCATION**  
**LODE MINING CLAIM**

TO ALL WHOM IT MAY CONCERN:

The locator hereby certifies that he has caused to be located the  
RW 138 Lode Mining Claim in the following quarter section(s):

<u>1/4</u>	<u>Section</u>	<u>Township</u>	<u>Range</u>	<u>Meridian</u>
SW	30	T22N	R51E	M.D.B. & M.
NW	31	T22N	R51E	M.D.B. & M.

in Eureka County, Nevada, on the 3<sup>rd</sup> day of September, 2010.

Name and mailing address of the locator is:

Harvest Gold Corporation (US)  
59 Damonte Ranch Parkway, B234  
Reno, Nevada 89521

The claim is approximately 1500 feet long and 600 feet wide, such that 20 feet is claimed in a northerly direction and 1480 feet in a southerly direction from the point of discovery (monument of location), at which the Notice of Location was posted, together with 300 feet on each side of the monument of location and center line of the Claim. The general course of the lode or vein is from the south to the north direction.

The number, location and markings on each corner of the claim are as follows:

	<u>Location</u>	<u>Markings</u>	<u>Description</u>
Corner No. 1:	NW corner	RW cor., claim number, North arrow	a 2"x2"x4' wooden post
Corner No. 2:	NE corner	RW cor., claim number, North arrow	a 2"x2"x4' wooden post
Corner No. 3:	SE corner	RW cor., claim number, North arrow	a 2"x2"x4' wooden post
Corner No. 4:	SW corner	RW cor., claim number, North arrow	a 2"x2"x4' wooden post


As erected on the ground, each corner monument is marked as described above by metal tags (e.g. metal tags, paint on posts).

The work of location consisted of making a map as provided in NSR 517.040.

Dated this 18<sup>th</sup> day of November, 2010.

NAME OF LOCATOR:

By:

  
Owner, Claimant, or Agent Signature

Gregory T. Hill

Owner, Claimant, or Agent Name (printed)

**Official Record**Recording requested By  
HARVEST GOLD CORP

Eureka County - NV

Mike Rebaleati - Recorder

Fee: \$22.50

Page 1 of 1

RPTT:

Recorded By: FES

Book- 509 Page- 0360



0216072

The following Document contains no Personal  
Information as defined by NRS 603A.040

**CERTIFICATE OF LOCATION**  
**LODE MINING CLAIM**

TO ALL WHOM IT MAY CONCERN:

The locator hereby certifies that he has caused to be located the  
RW 137 Lode Mining Claim in the following quarter section(s):

<u>1/4</u>	<u>Section</u>	<u>Township</u>	<u>Range</u>	<u>Meridian</u>
SE	25	T22N	R50E	M.D.B. & M.
NE	36	T22N	R50E	M.D.B. & M.
SW	30	T22N	R51E	M.D.B. & M.
NW	31	T22N	R51E	M.D.B. & M.

in Eureka County, Nevada, on the 3<sup>rd</sup> day of September, 2010.

Name and mailing address of the locator is:

Harvest Gold Corporation (US)  
59 Damonte Ranch Parkway, B234  
Reno, Nevada 89521

The claim is approximately 1500 feet long and 600 feet wide, such that 20 feet is claimed in a northerly direction and 1480 feet in a southerly direction from the point of discovery (monument of location), at which the Notice of Location was posted, together with 300 feet on each side of the monument of location and center line of the Claim. The general course of the lode or vein is from the south to the north direction.

The number, location and markings on each corner of the claim are as follows:


	<u>Location</u>	<u>Markings</u>	<u>Description</u>
Corner No. 1:	NW corner	RW cor., claim number, North arrow	a 2"x2"x4' wooden post
Corner No. 2:	NE corner	RW cor., claim number, North arrow	a 2"x2"x4' wooden post
Corner No. 3:	SE corner	RW cor., claim number, North arrow	a 2"x2"x4' wooden post
Corner No. 4:	SW corner	RW cor., claim number, North arrow	a 2"x2"x4' wooden post

As erected on the ground, each corner monument is marked as described above by metal tags (e.g. metal tags, paint on posts).

The work of location consisted of making a map as provided in NSR 517.040.

Dated this 18<sup>th</sup> day of November, 2010.

NAME OF LOCATOR:

By:   
Owner, Claimant, or Agent Signature

Gregory T. Hill

Owner, Claimant, or Agent Name (printed)

## Official Record

Recording requested By  
HARVEST GOLD CORP

Eureka County - NV

Mike Rebaleati - Recorder

Fee: \$22.50

Page 1 of 1

RPTT:

Recorded By: FES

Book- 509 Page- 0361



The following Document contains no Personal  
Information as defined by NRS 603A.040

**CERTIFICATE OF LOCATION**  
**LODE MINING CLAIM**

TO ALL WHOM IT MAY CONCERN:

The locator hereby certifies that he has caused to be located the  
RW 136 Lode Mining Claim in the following quarter section(s):

<u>1/4</u>	<u>Section</u>	<u>Township</u>	<u>Range</u>	<u>Meridian</u>
SW	30	T22N	R51E	M.D.B. & M.
SE	30	T22N	R51E	M.D.B. & M.
NW	31	T22N	R51E	M.D.B. & M.
NE	31	T22N	R51E	M.D.B. & M.

in Eureka County, Nevada, on the 3<sup>rd</sup> day of September, 2010.

Name and mailing address of the locator is:

Harvest Gold Corporation (US)  
59 Damonte Ranch Parkway, B234  
Reno, Nevada 89521

The claim is approximately 1500 feet long and 600 feet wide, such that 20 feet is claimed in a northerly direction and 1480 feet in a southerly direction from the point of discovery (monument of location), at which the Notice of Location was posted, together with 300 feet on each side of the monument of location and center line of the Claim. The general course of the lode or vein is from the south to the north direction.

The number, location and markings on each corner of the claim are as follows:

	<u>Location</u>	<u>Markings</u>	<u>Description</u>
Corner No. 1:	NW corner	RW cor., claim number, North arrow	a 2"x2"x4' wooden post
Corner No. 2:	NE corner	RW cor., claim number, North arrow	a 2"x2"x4' wooden post
Corner No. 3:	SE corner	RW cor., claim number, North arrow	a 2"x2"x4' wooden post
Corner No. 4:	SW corner	RW cor., claim number, North arrow	a 2"x2"x4' wooden post

As erected on the ground, each corner monument is marked as described above by metal tags (e.g. metal tags, paint on posts).

The work of location consisted of making a map as provided in NSR 517.040.

Dated this 18<sup>th</sup> day of November, 2010.

NAME OF LOCATOR:

By: 

Owner, Claimant, or Agent Signature

Gregory T. Hill

Owner, Claimant, or Agent Name (printed)

11/19/2010

08:45 AM

**Official Record**Recording requested By  
HARVEST GOLD CORP

Eureka County - NV

Mike Rebaleati - Recorder

Fee: \$22.50

Page 1 of 1

RPTT:

Recorded By: FES

Book- 509 Page- 0362



0216074

The following Document contains no Personal  
Information as defined by NRS 603A.040

**CERTIFICATE OF LOCATION**  
**LODE MINING CLAIM**

TO ALL WHOM IT MAY CONCERN:

The locator hereby certifies that he has caused to be located the  
RW 135 Lode Mining Claim in the following quarter section(s):

<u>1/4</u>	<u>Section</u>	<u>Township</u>	<u>Range</u>	<u>Meridian</u>
SW	30	T22N	R51E	M.D.B. & M.
SE	30	T22N	R51E	M.D.B. & M.

in Eureka County, Nevada, on the 3<sup>rd</sup> day of September, 2010.

Name and mailing address of the locator is:

Harvest Gold Corporation (US)  
59 Damonte Ranch Parkway, B234  
Reno, Nevada 89521

The claim is approximately 1500 feet long and 600 feet wide, such that 20 feet is claimed in a southerly direction and 1480 feet in a northerly direction from the point of discovery (monument of location), at which the Notice of Location was posted, together with 300 feet on each side of the monument of location and center line of the Claim. The general course of the lode or vein is from the south to the north direction.

The number, location and markings on each corner of the claim are as follows:

	<u>Location</u>	<u>Markings</u>	<u>Description</u>
Corner No. 1:	NW corner	RW cor., claim number, North arrow	a 2"x2"x4' wooden post
Corner No. 2:	NE corner	RW cor., claim number, North arrow	a 2"x2"x4' wooden post
Corner No. 3:	SE corner	RW cor., claim number, North arrow	a 2"x2"x4' wooden post
Corner No. 4:	SW corner	RW cor., claim number, North arrow	a 2"x2"x4' wooden post


As erected on the ground, each corner monument is marked as described above by metal tags (e.g. metal tags, paint on posts).

The work of location consisted of making a map as provided in NSR 517.040.

Dated this 18<sup>th</sup> day of November, 2010.

NAME OF LOCATOR:

By:

  
Owner, Claimant, or Agent Signature

Gregory T. Hill

Owner, Claimant, or Agent Name (printed)

**Official Record**Recording requested By  
HARVEST GOLD CORP

Eureka County - NV

Mike Rebaleati - Recorder

Fee: \$22.50

Page 1 of 1

RPTT:

Recorded By: FES

Book- 509 Page- 0363



0216075

The following Document contains no Personal  
Information as defined by NRS 603A.040

**CERTIFICATE OF LOCATION**  
**LODE MINING CLAIM**

TO ALL WHOM IT MAY CONCERN:

The locator hereby certifies that he has caused to be located the  
RW 134 Lode Mining Claim in the following quarter section(s):

<u>¼</u>	<u>Section</u>	<u>Township</u>	<u>Range</u>	<u>Meridian</u>
SW	30	T22N	R51E	M.D.B. & M.
NW	31	T22N	R51E	M.D.B. & M.

in Eureka County, Nevada, on the 3<sup>rd</sup> day of September, 2010.

Name and mailing address of the locator is:

Harvest Gold Corporation (US)  
59 Damonte Ranch Parkway, B234  
Reno, Nevada 89521

The claim is approximately 1500 feet long and 600 feet wide, such that 20 feet is claimed in a northerly direction and 1480 feet in a southerly direction from the point of discovery (monument of location), at which the Notice of Location was posted, together with 300 feet on each side of the monument of location and center line of the Claim. The general course of the lode or vein is from the south to the north direction.

The number, location and markings on each corner of the claim are as follows:

	<u>Location</u>	<u>Markings</u>	<u>Description</u>
Corner No. 1:	NW corner	RW cor., claim number, North arrow	a 2"x2"x4' wooden post
Corner No. 2:	NE corner	RW cor., claim number, North arrow	a 2"x2"x4' wooden post
Corner No. 3:	SE corner	RW cor., claim number, North arrow	a 2"x2"x4' wooden post
Corner No. 4:	SW corner	RW cor., claim number, North arrow	a 2"x2"x4' wooden post

As erected on the ground, each corner monument is marked as described above by metal tags (e.g. metal tags, paint on posts).

The work of location consisted of making a map as provided in NSR 517.040.

Dated this 18<sup>th</sup> day of November, 2010.

NAME OF LOCATOR:

By:   
Owner, Claimant, or Agent Signature

Gregory T. Hill

Owner, Claimant, or Agent Name (printed)



## Official Record

Recording requested By  
HARVEST GOLD CORP

Eureka County - NV

Mike Rebaleati - Recorder

Fee: \$22.50

Page 1 of 1

RPTT:

Recorded By: FES

Book- 509 Page- 0364



0216076

The following Document contains no Personal  
Information as defined by NRS 603A.040

**CERTIFICATE OF LOCATION**  
**LODE MINING CLAIM**

TO ALL WHOM IT MAY CONCERN:

The locator hereby certifies that he has caused to be located the  
RW 133 Lode Mining Claim in the following quarter section(s):

<u>1/4</u>	<u>Section</u>	<u>Township</u>	<u>Range</u>	<u>Meridian</u>
SW	30	T22N	R51E	M.D.B.& M.

in Eureka County, Nevada, on the 3<sup>rd</sup> day of September, 2010.

Name and mailing address of the locator is:

Harvest Gold Corporation (US)  
59 Damonte Ranch Parkway, B234  
Reno, Nevada 89521

The claim is approximately 1500 feet long and 600 feet wide, such that 20 feet is claimed in a southerly direction and 1480 feet in a northerly direction from the point of discovery (monument of location), at which the Notice of Location was posted, together with 300 feet on each side of the monument of location and center line of the Claim. The general course of the lode or vein is from the south to the north direction.

The number, location and markings on each corner of the claim are as follows:

	<u>Location</u>	<u>Markings</u>	<u>Description</u>
Corner No. 1:	NW corner	RW cor., claim number, North arrow	a 2"x2"x4' wooden post
Corner No. 2:	NE corner	RW cor., claim number, North arrow	a 2"x2"x4' wooden post
Corner No. 3:	SE corner	RW cor., claim number, North arrow	a 2"x2"x4' wooden post
Corner No. 4:	SW corner	RW cor., claim number, North arrow	a 2"x2"x4' wooden post


As erected on the ground, each corner monument is marked as described above by metal tags (e.g. metal tags, paint on posts).

The work of location consisted of making a map as provided in NSR 517.040.

Dated this 18<sup>th</sup> day of November, 2010.

NAME OF LOCATOR:

By:

  
Owner, Claimant, or Agent Signature

Gregory T. Hill

Owner, Claimant, or Agent Name (printed)

**Official Record**Recording requested By  
HARVEST GOLD CORPEureka County - NV  
Mike Rebaleati - Recorder

Fee: \$22.50

Page 1 of 1

RPTT:

Recorded By: FES

Book- 509 Page- 0365



0216077

The following Document contains no Personal  
Information as defined by NRS 603A.040

**CERTIFICATE OF LOCATION**  
**LODE MINING CLAIM**

TO ALL WHOM IT MAY CONCERN:

The locator hereby certifies that he has caused to be located the  
RW 132 Lode Mining Claim in the following quarter section(s):

<u>1/4</u>	<u>Section</u>	<u>Township</u>	<u>Range</u>	<u>Meridian</u>
SW	30	T22N	R51E	M.D.B. & M.
NW	31	T22N	R51E	M.D.B. & M.

in Eureka County, Nevada, on the 3<sup>rd</sup> day of September, 2010.

Name and mailing address of the locator is:

Harvest Gold Corporation (US)  
59 Damonte Ranch Parkway, B234  
Reno, Nevada 89521

The claim is approximately 1500 feet long and 600 feet wide, such that 20 feet is claimed in a northerly direction and 1480 feet in a southerly direction from the point of discovery (monument of location), at which the Notice of Location was posted, together with 300 feet on each side of the monument of location and center line of the Claim. The general course of the lode or vein is from the south to the north direction.

The number, location and markings on each corner of the claim are as follows:

	<u>Location</u>	<u>Markings</u>	<u>Description</u>
Corner No. 1:	NW corner	RW cor., claim number, North arrow	a 2"x2"x4' wooden post
Corner No. 2:	NE corner	RW cor., claim number, North arrow	a 2"x2"x4' wooden post
Corner No. 3:	SE corner	RW cor., claim number, North arrow	a 2"x2"x4' wooden post
Corner No. 4:	SW corner	RW cor., claim number, North arrow	a 2"x2"x4' wooden post

As erected on the ground, each corner monument is marked as described above by metal tags (e.g. metal tags, paint on posts).

The work of location consisted of making a map as provided in NSR 517.040.

Dated this 18<sup>th</sup> day of November, 2010.

NAME OF LOCATOR:

By:   
Owner, Claimant, or Agent Signature

Gregory T. Hill

Owner, Claimant, or Agent Name (printed)

## Official Record

Recording requested By  
HARVEST GOLD CORPEureka County - NV  
Mike Rebaleati - Recorder

Fee: \$22.50

Page 1 of 1

RPTT.

Recorded By: FES

Book- 509 Page- 0366



0216078

The following Document contains no Personal  
Information as defined by NRS 603A.040

**CERTIFICATE OF LOCATION**  
**LODE MINING CLAIM**

TO ALL WHOM IT MAY CONCERN:

The locator hereby certifies that he has caused to be located the  
RW 131 Lode Mining Claim in the following quarter section(s):

<u>1/4</u>	<u>Section</u>	<u>Township</u>	<u>Range</u>	<u>Meridian</u>
SW	30	T22N	R51E	M.D.B.& M.

in Eureka County, Nevada, on the 3<sup>rd</sup> day of September, 2010.

Name and mailing address of the locator is:

Harvest Gold Corporation (US)  
59 Damonte Ranch Parkway, B234  
Reno, Nevada 89521

The claim is approximately 1500 feet long and 600 feet wide, such that 20 feet is claimed in a southerly direction and 1480 feet in a northerly direction from the point of discovery (monument of location), at which the Notice of Location was posted, together with 300 feet on each side of the monument of location and center line of the Claim. The general course of the lode or vein is from the south to the north direction.

The number, location and markings on each corner of the claim are as follows:

	<u>Location</u>	<u>Markings</u>	<u>Description</u>
Corner No. 1:	NW corner	RW cor., claim number, North arrow	a 2"x2"x4' wooden post
Corner No. 2:	NE corner	RW cor., claim number, North arrow	a 2"x2"x4' wooden post
Corner No. 3:	SE corner	RW cor., claim number, North arrow	a 2"x2"x4' wooden post
Corner No. 4:	SW corner	RW cor., claim number, North arrow	a 2"x2"x4' wooden post


As erected on the ground, each corner monument is marked as described above by metal tags (e.g. metal tags, paint on posts).

The work of location consisted of making a map as provided in NSR 517.040.

Dated this 18<sup>th</sup> day of November, 2010.

NAME OF LOCATOR:

By:

  
Owner, Claimant, or Agent Signature

Gregory T. Hill

Owner, Claimant, or Agent Name (printed)

**Official Record**Recording requested By  
HARVEST GOLD CORP

Eureka County - NV

Mike Rebaleati - Recorder

Fee: \$22.50

Page 1 of 1

RPTT:

Recorded By: FES

Book- 509 Page- 0367



0216079

The following Document contains no Personal  
Information as defined by NRS 603A.040

**CERTIFICATE OF LOCATION**  
**LODE MINING CLAIM**

TO ALL WHOM IT MAY CONCERN:

The locator hereby certifies that he has caused to be located the  
RW 124 Lode Mining Claim in the following quarter section(s):

<u>1/4</u>	<u>Section</u>	<u>Township</u>	<u>Range</u>	<u>Meridian</u>
SW	1	T21N	R50E	M.D.B. & M.

in Eureka County, Nevada, on the 2<sup>nd</sup> day of September, 2010.

Name and mailing address of the locator is:

Harvest Gold Corporation (US)  
59 Damonte Ranch Parkway, B234  
Reno, Nevada 89521

The claim is approximately 1500 feet long and 600 feet wide, such that 20 feet is claimed in a northerly direction and 1480 feet in a southerly direction from the point of discovery (monument of location), at which the Notice of Location was posted, together with 300 feet on each side of the monument of location and center line of the Claim. The general course of the lode or vein is from the south to the north direction.

The number, location and markings on each corner of the claim are as follows:

	<u>Location</u>	<u>Markings</u>	<u>Description</u>
Corner No. 1:	NW corner	RW cor., claim number, North arrow	a 2"x2"x4' wooden post
Corner No. 2:	NE corner	RW cor., claim number, North arrow	a 2"x2"x4' wooden post
Corner No. 3:	SE corner	RW cor., claim number, North arrow	a 2"x2"x4' wooden post
Corner No. 4:	SW corner	RW cor., claim number, North arrow	a 2"x2"x4' wooden post

As erected on the ground, each corner monument is marked as described above by metal tags (e.g. metal tags, paint on posts).

The work of location consisted of making a map as provided in NSR 517.040.

Dated this 18<sup>th</sup> day of November, 2010.

NAME OF LOCATOR:

By: 

Owner, Claimant, or Agent Signature

Gregory T. Hill

Owner, Claimant, or Agent Name (printed)

## Official Record

Recording requested By  
HARVEST GOLD CORP

Eureka County - NV

Mike Rebaleati - Recorder

Fee: \$22.50

Page 1 of 1

RPTT:

Recorded By: FES

Book- 509 Page- 0368



0216080

The following Document contains no Personal  
Information as defined by NRS 603A.040

**CERTIFICATE OF LOCATION**  
**LODE MINING CLAIM**

TO ALL WHOM IT MAY CONCERN:

The locator hereby certifies that he has caused to be located the  
RW 123 Lode Mining Claim in the following quarter section(s):

<u>1/4</u>	<u>Section</u>	<u>Township</u>	<u>Range</u>	<u>Meridian</u>
NW	1	T21N	R50E	M.D.B.& M.
SW	1	T21N	R50E	M.D.B.& M.

in Eureka County, Nevada, on the 2<sup>nd</sup> day of September, 2010.

Name and mailing address of the locator is:

Harvest Gold Corporation (US)  
59 Damonte Ranch Parkway, B234  
Reno, Nevada 89521

The claim is approximately 1500 feet long and 600 feet wide, such that 20 feet is claimed in a southerly direction and 1480 feet in a northerly direction from the point of discovery (monument of location), at which the Notice of Location was posted, together with 300 feet on each side of the monument of location and center line of the Claim. The general course of the lode or vein is from the south to the north direction.

The number, location and markings on each corner of the claim are as follows:

	<u>Location</u>	<u>Markings</u>	<u>Description</u>
Corner No. 1:	NW corner	RW cor., claim number, North arrow	a 2"x2"x4' wooden post
Corner No. 2:	NE corner	RW cor., claim number, North arrow	a 2"x2"x4' wooden post
Corner No. 3:	SE corner	RW cor., claim number, North arrow	a 2"x2"x4' wooden post
Corner No. 4:	SW corner	RW cor., claim number, North arrow	a 2"x2"x4' wooden post

As erected on the ground, each corner monument is marked as described above by metal tags (e.g. metal tags, paint on posts).

The work of location consisted of making a map as provided in NSR 517.040.

Dated this 18<sup>th</sup> day of November, 2010.

NAME OF LOCATOR:

By:   
Owner, Claimant, or Agent Signature

Gregory T. Hill

Owner, Claimant, or Agent Name (printed)

**Official Record**Recording requested By  
HARVEST GOLD CORPEureka County - NV  
Mike Rebaleati - Recorder

Fee: \$22.50

Page 1 of 1

RPTT:

Recorded By: FES

Book- 509 Page- 0369



0216081

The following Document contains no Personal  
Information as defined by NRS 603A.040

**CERTIFICATE OF LOCATION**  
**LODE MINING CLAIM**

TO ALL WHOM IT MAY CONCERN:

The locator hereby certifies that he has caused to be located the  
RW 122 Lode Mining Claim in the following quarter section(s):

<u>1/4</u>	<u>Section</u>	<u>Township</u>	<u>Range</u>	<u>Meridian</u>
SW	1	T21N	R50E	M.D.B.& M.
SE	1	T21N	R50E	M.D.B.& M.

in Eureka County, Nevada, on the 2<sup>nd</sup> day of September, 2010.

Name and mailing address of the locator is:

Harvest Gold Corporation (US)  
59 Damonte Ranch Parkway, B234  
Reno, Nevada 89521

The claim is approximately 1500 feet long and 600 feet wide, such that 20 feet is claimed in a northerly direction and 1480 feet in a southerly direction from the point of discovery (monument of location), at which the Notice of Location was posted, together with 300 feet on each side of the monument of location and center line of the Claim. The general course of the lode or vein is from the south to the north direction.

The number, location and markings on each corner of the claim are as follows:

	<u>Location</u>	<u>Markings</u>	<u>Description</u>
Corner No. 1:	NW corner	RW cor., claim number, North arrow	a 2"x2"x4' wooden post
Corner No. 2:	NE corner	RW cor., claim number, North arrow	a 2"x2"x4' wooden post
Corner No. 3:	SE corner	RW cor., claim number, North arrow	a 2"x2"x4' wooden post
Corner No. 4:	SW corner	RW cor., claim number, North arrow	a 2"x2"x4' wooden post


As erected on the ground, each corner monument is marked as described above by metal tags (e.g. metal tags, paint on posts).

The work of location consisted of making a map as provided in NSR 517.040.

Dated this 18<sup>th</sup> day of November, 2010.

NAME OF LOCATOR:

By:

  
Owner, Claimant, or Agent Signature

Gregory T. Hill

Owner, Claimant, or Agent Name (printed)

**Official Record**Recording requested By  
HARVEST GOLD CORPEureka County - NV  
Mike Rebaleati - Recorder

Fee: \$22.50

Page 1 of 1

RPTT:

Recorded By: FES

Book- 509 Page- 0370



0216082

The following Document contains no Personal  
Information as defined by NRS 603A.040

**CERTIFICATE OF LOCATION**  
**LODE MINING CLAIM**

TO ALL WHOM IT MAY CONCERN:

The locator hereby certifies that he has caused to be located the  
RW 121 Lode Mining Claim in the following quarter section(s):

<u>1/4</u>	<u>Section</u>	<u>Township</u>	<u>Range</u>	<u>Meridian</u>
NW	1	T21N	R50E	M.D.B. & M.
SW	1	T21N	R50E	M.D.B. & M.
NE	1	T21N	R50E	M.D.B. & M.
SE	1	T21N	R50E	M.D.B. & M.

in Eureka County, Nevada, on the 2<sup>nd</sup> day of September, 2010.

Name and mailing address of the locator is:

Harvest Gold Corporation (US)  
59 Damonte Ranch Parkway, B234  
Reno, Nevada 89521

The claim is approximately 1500 feet long and 600 feet wide, such that 20 feet is claimed in a southerly direction and 1480 feet in a northerly direction from the point of discovery (monument of location), at which the Notice of Location was posted, together with 300 feet on each side of the monument of location and center line of the Claim. The general course of the lode or vein is from the south to the north direction.

The number, location and markings on each corner of the claim are as follows:

	<u>Location</u>	<u>Markings</u>	<u>Description</u>
Corner No. 1:	NW corner	RW cor., claim number, North arrow	a 2"x2"x4' wooden post
Corner No. 2:	NE corner	RW cor., claim number, North arrow	a 2"x2"x4' wooden post
Corner No. 3:	SE corner	RW cor., claim number, North arrow	a 2"x2"x4' wooden post
Corner No. 4:	SW corner	RW cor., claim number, North arrow	a 2"x2"x4' wooden post

As erected on the ground, each corner monument is marked as described above by metal tags (e.g. metal tags, paint on posts).

The work of location consisted of making a map as provided in NSR 517.040.

Dated this 18<sup>th</sup> day of November, 2010.

NAME OF LOCATOR:

By:

Owner, Claimant, or Agent Signature

Gregory T. Hill

Owner, Claimant, or Agent Name (printed)



**Official Record**Recording requested By  
HARVEST GOLD CORP

Eureka County - NV

Mike Rebaleati - Recorder

Fee: \$22.50

Page 1 of 1

RPTT:

Recorded By: FES

Book- 509 Page- 0371



The following Document contains no Personal  
Information as defined by NRS 603A.040

**CERTIFICATE OF LOCATION**  
**LODE MINING CLAIM**

TO ALL WHOM IT MAY CONCERN:

The locator hereby certifies that he has caused to be located the  
RW 120 Lode Mining Claim in the following quarter section(s):

<u>1/4</u>	<u>Section</u>	<u>Township</u>	<u>Range</u>	<u>Meridian</u>
SE	1	T21N	R50E	M.D.B.& M.

in Eureka County, Nevada, on the 2<sup>nd</sup> day of September, 2010.

Name and mailing address of the locator is:

Harvest Gold Corporation (US)  
59 Damonte Ranch Parkway, B234  
Reno, Nevada 89521

The claim is approximately 1500 feet long and 600 feet wide, such that 20 feet is claimed in a northerly direction and 1480 feet in a southerly direction from the point of discovery (monument of location), at which the Notice of Location was posted, together with 300 feet on each side of the monument of location and center line of the Claim. The general course of the lode or vein is from the south to the north direction.

The number, location and markings on each corner of the claim are as follows:


	<u>Location</u>	<u>Markings</u>	<u>Description</u>
Corner No. 1:	NW corner	RW cor., claim number, North arrow	a 2"x2"x4' wooden post
Corner No. 2:	NE corner	RW cor., claim number, North arrow	a 2"x2"x4' wooden post
Corner No. 3:	SE corner	RW cor., claim number, North arrow	a 2"x2"x4' wooden post
Corner No. 4:	SW corner	RW cor., claim number, North arrow	a 2"x2"x4' wooden post

As erected on the ground, each corner monument is marked as described above by metal tags (e.g. metal tags, paint on posts).

The work of location consisted of making a map as provided in NSR 517.040.

Dated this 18<sup>th</sup> day of November, 2010.

NAME OF LOCATOR:

By:   
Owner, Claimant, or Agent Signature

Gregory T. Hill  
Owner, Claimant, or Agent Name (printed)

## Official Record

Recording requested By  
HARVEST GOLD CORPEureka County - NV  
Mike Rebaleati - Recorder

Fee: \$22.50

Page 1 of 1

RPTT:

Recorded By: FES

Book- 509 Page- 0372



0216084

The following Document contains no Personal  
Information as defined by NRS 603A.040

**CERTIFICATE OF LOCATION**  
**LODE MINING CLAIM**

TO ALL WHOM IT MAY CONCERN:

The locator hereby certifies that he has caused to be located the  
RW 119 Lode Mining Claim in the following quarter section(s):

<u>1/4</u>	<u>Section</u>	<u>Township</u>	<u>Range</u>	<u>Meridian</u>
NE	1	T21N	R50E	M.D.B. & M.
SE	1	T21N	R50E	M.D.B. & M.

in Eureka County, Nevada, on the 2<sup>nd</sup> day of September, 2010.

Name and mailing address of the locator is:

Harvest Gold Corporation (US)  
59 Damonte Ranch Parkway, B234  
Reno, Nevada 89521

The claim is approximately 1500 feet long and 600 feet wide, such that 20 feet is claimed in a southerly direction and 1480 feet in a northerly direction from the point of discovery (monument of location), at which the Notice of Location was posted, together with 300 feet on each side of the monument of location and center line of the Claim. The general course of the lode or vein is from the south to the north direction.

The number, location and markings on each corner of the claim are as follows:

	<u>Location</u>	<u>Markings</u>	<u>Description</u>
Corner No. 1:	NW corner	RW cor., claim number, North arrow	a 2"x2"x4' wooden post
Corner No. 2:	NE corner	RW cor., claim number, North arrow	a 2"x2"x4' wooden post
Corner No. 3:	SE corner	RW cor., claim number, North arrow	a 2"x2"x4' wooden post
Corner No. 4:	SW corner	RW cor., claim number, North arrow	a 2"x2"x4' wooden post


As erected on the ground, each corner monument is marked as described above by metal tags (e.g. metal tags, paint on posts).

The work of location consisted of making a map as provided in NSR 517.040.

Dated this 18<sup>th</sup> day of November, 2010.

NAME OF LOCATOR:

By:

  
Owner, Claimant, or Agent Signature

Gregory T. Hill

Owner, Claimant, or Agent Name (printed)

**Official Record**Recording requested By  
HARVEST GOLD CORPEureka County - NV  
Mike Rebaleati - Recorder

Fee: \$22.50

Page 1 of 1

RPTT:

Recorded By FES

Book- 509 Page- 0373



0216085

The following Document contains no Personal  
Information as defined by NRS 603A.040

**CERTIFICATE OF LOCATION**  
**LODE MINING CLAIM**

TO ALL WHOM IT MAY CONCERN:

The locator hereby certifies that he has caused to be located the  
RW 118 Lode Mining Claim in the following quarter section(s):

<u>1/4</u>	<u>Section</u>	<u>Township</u>	<u>Range</u>	<u>Meridian</u>
SE	1	T21N	R50E	M.D.B. & M.

in Eureka County, Nevada, on the 2<sup>nd</sup> day of September, 2010.

Name and mailing address of the locator is:

Harvest Gold Corporation (US)  
59 Damonte Ranch Parkway, B234  
Reno, Nevada 89521

The claim is approximately 1500 feet long and 600 feet wide, such that 20 feet is claimed in a northerly direction and 1480 feet in a southerly direction from the point of discovery (monument of location), at which the Notice of Location was posted, together with 300 feet on each side of the monument of location and center line of the Claim. The general course of the lode or vein is from the south to the north direction.

The number, location and markings on each corner of the claim are as follows:

	<u>Location</u>	<u>Markings</u>	<u>Description</u>
Corner No. 1:	NW corner	RW cor., claim number, North arrow	a 2"x2"x4' wooden post
Corner No. 2:	NE corner	RW cor., claim number, North arrow	a 2"x2"x4' wooden post
Corner No. 3:	SE corner	RW cor., claim number, North arrow	a 2"x2"x4' wooden post
Corner No. 4:	SW corner	RW cor., claim number, North arrow	a 2"x2"x4' wooden post

As erected on the ground, each corner monument is marked as described above by metal tags (e.g. metal tags, paint on posts).

The work of location consisted of making a map as provided in NSR 517.040.

Dated this 18<sup>th</sup> day of November, 2010.

NAME OF LOCATOR:

By:   
Owner, Claimant, or Agent Signature

Gregory T. Hill  
Owner, Claimant, or Agent Name (printed)

## Official Record

Recording requested By  
HARVEST GOLD CORP

Eureka County - NV

Mike Rebaleati - Recorder

Fee: \$22.50

Page 1 of 1

RPTT.

Recorded By: FES

Book- 509 Page- 0374



0216086

The following Document contains no Personal  
Information as defined by NRS 603A.040

**CERTIFICATE OF LOCATION**  
**LODE MINING CLAIM**

TO ALL WHOM IT MAY CONCERN:

The locator hereby certifies that he has caused to be located the  
RW 117 Lode Mining Claim in the following quarter section(s):

<u>1/4</u>	<u>Section</u>	<u>Township</u>	<u>Range</u>	<u>Meridian</u>
NE	1	T21N	R50E	M.D.B. & M.
SE	1	T21N	R50E	M.D.B. & M.

in Eureka County, Nevada, on the 2<sup>nd</sup> day of September, 2010.

Name and mailing address of the locator is:

Harvest Gold Corporation (US)  
59 Damonte Ranch Parkway, B234  
Reno, Nevada 89521

The claim is approximately 1500 feet long and 600 feet wide, such that 20 feet is claimed in a southerly direction and 1480 feet in a northerly direction from the point of discovery (monument of location), at which the Notice of Location was posted, together with 300 feet on each side of the monument of location and center line of the Claim. The general course of the lode or vein is from the south to the north direction.

The number, location and markings on each corner of the claim are as follows:

	<u>Location</u>	<u>Markings</u>	<u>Description</u>
Corner No. 1:	NW corner	RW cor., claim number, North arrow	a 2"x2"x4' wooden post
Corner No. 2:	NE corner	RW cor., claim number, North arrow	a 2"x2"x4' wooden post
Corner No. 3:	SE corner	RW cor., claim number, North arrow	a 2"x2"x4' wooden post
Corner No. 4:	SW corner	RW cor., claim number, North arrow	a 2"x2"x4' wooden post

As erected on the ground, each corner monument is marked as described above by metal tags (e.g. metal tags, paint on posts).

The work of location consisted of making a map as provided in NSR 517.040.

Dated this 18<sup>th</sup> day of November, 2010.

NAME OF LOCATOR:

By:   
Owner, Claimant, or Agent Signature

Gregory T. Hill

Owner, Claimant, or Agent Name (printed)

**Official Record**Recording requested By  
HARVEST GOLD CORP

Eureka County - NV

Mike Rebaleati - Recorder

Fee \$22.50

Page 1 of 1

RPTT:

Recorded By: FES

Book- 509 Page- 0375



0216087

The following Document contains no Personal  
Information as defined by NRS 603A.040

**CERTIFICATE OF LOCATION**  
**LODE MINING CLAIM**

TO ALL WHOM IT MAY CONCERN:

The locator hereby certifies that he has caused to be located the  
RW 116 Lode Mining Claim in the following quarter section(s):

<u>1/4</u>	<u>Section</u>	<u>Township</u>	<u>Range</u>	<u>Meridian</u>
SE	1	T21N	R50E	M.D.B. & M.

in Eureka County, Nevada, on the 2<sup>nd</sup> day of September, 2010.

Name and mailing address of the locator is:

Harvest Gold Corporation (US)  
59 Damonte Ranch Parkway, B234  
Reno, Nevada 89521

The claim is approximately 1500 feet long and 600 feet wide, such that 20 feet is claimed in a northerly direction and 1480 feet in a southerly direction from the point of discovery (monument of location), at which the Notice of Location was posted, together with 300 feet on each side of the monument of location and center line of the Claim. The general course of the lode or vein is from the south to the north direction.

The number, location and markings on each corner of the claim are as follows:

	<u>Location</u>	<u>Markings</u>	<u>Description</u>
Corner No. 1:	NW corner	RW cor., claim number, North arrow	a 2"x2"x4' wooden post
Corner No. 2:	NE corner	RW cor., claim number, North arrow	a 2"x2"x4' wooden post
Corner No. 3:	SE corner	RW cor., claim number, North arrow	a 2"x2"x4' wooden post
Corner No. 4:	SW corner	RW cor., claim number, North arrow	a 2"x2"x4' wooden post

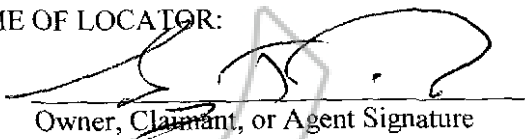
As erected on the ground, each corner monument is marked as described above by metal tags (e.g. metal tags, paint on posts).

The work of location consisted of making a map as provided in NSR 517.040.

Dated this 18<sup>th</sup> day of November, 2010.

NAME OF LOCATOR:

By:

  
Owner, Claimant, or Agent Signature

Gregory T. Hill

Owner, Claimant, or Agent Name (printed)

**Official Record**Recording requested By  
HARVEST GOLD CORP

Eureka County - NV

Mike Rebaleati - Recorder

Fee: \$22.50

Page 1 of 1

RPT1:

Recorded By: FES

Book- 509 Page- 0376

The following Document contains no Personal  
Information as defined by NRS 603A.040

**CERTIFICATE OF LOCATION**  
**LODE MINING CLAIM**

TO ALL WHOM IT MAY CONCERN:

The locator hereby certifies that he has caused to be located the  
RW 115 Lode Mining Claim in the following quarter section(s):

<u>1/4</u>	<u>Section</u>	<u>Township</u>	<u>Range</u>	<u>Meridian</u>
NE	1	T21N	R50E	M.D.B. & M.
SE	1	T21N	R50E	M.D.B. & M.

in Eureka County, Nevada, on the 2<sup>nd</sup> day of September, 2010.

Name and mailing address of the locator is:

Harvest Gold Corporation (US)  
59 Damonte Ranch Parkway, B234  
Reno, Nevada 89521

The claim is approximately 1500 feet long and 600 feet wide, such that 20 feet is claimed in a southerly direction and 1480 feet in a northerly direction from the point of discovery (monument of location), at which the Notice of Location was posted, together with 300 feet on each side of the monument of location and center line of the Claim. The general course of the lode or vein is from the south to the north direction.

The number, location and markings on each corner of the claim are as follows:

	<u>Location</u>	<u>Markings</u>	<u>Description</u>
Corner No. 1:	NW corner	RW cor., claim number, North arrow	a 2"x2"x4' wooden post
Corner No. 2:	NE corner	RW cor., claim number, North arrow	a 2"x2"x4' wooden post
Corner No. 3:	SE corner	RW cor., claim number, North arrow	a 2"x2"x4' wooden post
Corner No. 4:	SW corner	RW cor., claim number, North arrow	a 2"x2"x4' wooden post

As erected on the ground, each corner monument is marked as described above by metal tags (e.g. metal tags, paint on posts).

The work of location consisted of making a map as provided in NSR 517.040.

Dated this 18<sup>th</sup> day of November, 2010.

NAME OF LOCATOR:

By:   
Owner, Claimant, or Agent Signature

Gregory T. Hill  
Owner, Claimant, or Agent Name (printed)



## Official Record

Recording requested By  
HARVEST GOLD CORP

Eureka County - NV

Mike Rebaleati - Recorder

Fee \$22.50

Page 1 of 1

RPTT:

Recorded By: FES

Book- 509 Page- 0377



0216089

The following Document contains no Personal  
Information as defined by NRS 603A.040

**CERTIFICATE OF LOCATION**  
**LODE MINING CLAIM**

TO ALL WHOM IT MAY CONCERN:

The locator hereby certifies that he has caused to be located the  
RW 114 Lode Mining Claim in the following quarter section(s):

<u>1/4</u>	<u>Section</u>	<u>Township</u>	<u>Range</u>	<u>Meridian</u>
SE	1	T21N	R50E	M.D.B. & M.
SW	6	T21N	R51E	M.D.B. & M.

in Eureka County, Nevada, on the 1<sup>st</sup> day of September, 2010.

Name and mailing address of the locator is:

Harvest Gold Corporation (US)  
59 Damonte Ranch Parkway, B234  
Reno, Nevada 89521

The claim is approximately 1500 feet long and 600 feet wide, such that 20 feet is claimed in a northerly direction and 1480 feet in a southerly direction from the point of discovery (monument of location), at which the Notice of Location was posted, together with 300 feet on each side of the monument of location and center line of the Claim. The general course of the lode or vein is from the south to the north direction.

The number, location and markings on each corner of the claim are as follows:

	<u>Location</u>	<u>Markings</u>	<u>Description</u>
Corner No. 1:	NW corner	RW cor., claim number, North arrow	a 2"x2"x4' wooden post
Corner No. 2:	NE corner	RW cor., claim number, North arrow	a 2"x2"x4' wooden post
Corner No. 3:	SE corner	RW cor., claim number, North arrow	a 2"x2"x4' wooden post
Corner No. 4:	SW corner	RW cor., claim number, North arrow	a 2"x2"x4' wooden post

As erected on the ground, each corner monument is marked as described above by metal tags (e.g. metal tags, paint on posts).

The work of location consisted of making a map as provided in NSR 517.040.

Dated this 18<sup>th</sup> day of November, 2010.

NAME OF LOCATOR:

By:   
Owner, Claimant, or Agent Signature

Gregory T. Hill

Owner, Claimant, or Agent Name (printed)



**Official Record**Recording requested By  
HARVEST GOLD CORPEureka County - NV  
Mike Rebaleati - Recorder

Fee: \$22.50

Page 1 of 1

RPTT:

Recorded By: FES

Book- 509 Page- 0378



0216090

The following Document contains no Personal  
Information as defined by NRS 603A.040

**CERTIFICATE OF LOCATION**  
**LODE MINING CLAIM**

TO ALL WHOM IT MAY CONCERN:

The locator hereby certifies that he has caused to be located the  
RW 113 Lode Mining Claim in the following quarter section(s):

<u>1/4</u>	<u>Section</u>	<u>Township</u>	<u>Range</u>	<u>Meridian</u>
NE	1	T21N	R50E	M.D.B. & M.
SE	1	T21N	R50E	M.D.B. & M.
NW	6	T21N	R51E	M.D.B. & M.
SW	6	T21N	R51E	M.D.B. & M.

in Eureka County, Nevada, on the 1<sup>st</sup> day of September, 2010.

Name and mailing address of the locator is:

Harvest Gold Corporation (US)  
59 Damonte Ranch Parkway, B234  
Reno, Nevada 89521

The claim is approximately 1500 feet long and 600 feet wide, such that 20 feet is claimed in a southerly direction and 1480 feet in a northerly direction from the point of discovery (monument of location), at which the Notice of Location was posted, together with 300 feet on each side of the monument of location and center line of the Claim. The general course of the lode or vein is from the south to the north direction.

The number, location and markings on each corner of the claim are as follows:

	<u>Location</u>	<u>Markings</u>	<u>Description</u>
Corner No. 1:	NW corner	RW cor., claim number, North arrow	a 2"x2"x4' wooden post
Corner No. 2:	NE corner	RW cor., claim number, North arrow	a 2"x2"x4' wooden post
Corner No. 3:	SE corner	RW cor., claim number, North arrow	a 2"x2"x4' wooden post
Corner No. 4:	SW corner	RW cor., claim number, North arrow	a 2"x2"x4' wooden post

As erected on the ground, each corner monument is marked as described above by metal tags (e.g. metal tags, paint on posts).

The work of location consisted of making a map as provided in NSR 517.040.

Dated this 18<sup>th</sup> day of November, 2010.

NAME OF LOCATOR:

By: 

Owner, Claimant, or Agent Signature

Gregory T. Hill

Owner, Claimant, or Agent Name (printed)

11/19/2010

08:45 AM

**Official Record**Recording requested By  
HARVEST GOLD CORP

Eureka County - NV

Mike Rebaleati - Recorder

Fee: \$22.50

Page 1 of 1

RPTT:

Recorded By: FES

Book- 589 Page- 0379



0216091

The following Document contains no Personal  
Information as defined by NRS 603A.040

**CERTIFICATE OF LOCATION**  
**LODE MINING CLAIM**

TO ALL WHOM IT MAY CONCERN:

The locator hereby certifies that he has caused to be located the  
RW 112 Lode Mining Claim in the following quarter section(s):

<u>1/4</u>	<u>Section</u>	<u>Township</u>	<u>Range</u>	<u>Meridian</u>
NE	1	T21N	R50E	M.D.B. & M.
NW	6	T21N	R51E	M.D.B. & M.

in Eureka County, Nevada, on the 1<sup>st</sup> day of September, 2010.

Name and mailing address of the locator is:

Harvest Gold Corporation (US)  
59 Damonte Ranch Parkway, B234  
Reno, Nevada 89521

The claim is approximately 1500 feet long and 600 feet wide, such that 20 feet is claimed in a northerly direction and 1480 feet in a southerly direction from the point of discovery (monument of location), at which the Notice of Location was posted, together with 300 feet on each side of the monument of location and center line of the Claim. The general course of the lode or vein is from the south to the north direction.

The number, location and markings on each corner of the claim are as follows:

	<u>Location</u>	<u>Markings</u>	<u>Description</u>
Corner No. 1:	NW corner	RW cor., claim number, North arrow	a 2"x2"x4' wooden post
Corner No. 2:	NE corner	RW cor., claim number, North arrow	a 2"x2"x4' wooden post
Corner No. 3:	SE corner	RW cor., claim number, North arrow	a 2"x2"x4' wooden post
Corner No. 4:	SW corner	RW cor., claim number, North arrow	a 2"x2"x4' wooden post


As erected on the ground, each corner monument is marked as described above by metal tags (e.g. metal tags, paint on posts).

The work of location consisted of making a map as provided in NSR 517.040.

Dated this 18<sup>th</sup> day of November, 2010.

NAME OF LOCATOR:

By:

  
Owner, Claimant, or Agent Signature

Gregory T. Hill

Owner, Claimant, or Agent Name (printed)

**Official Record**Recording requested By  
HARVEST GOLD CORP

Eureka County - NV

Mike Rebaleati - Recorder

Fee: \$22.50

Page 1 of 1

RPTT:

Recorded By: FES

Book- 509 Page- 0380



0216092

The following Document contains no Personal  
Information as defined by NRS 603A.040

**CERTIFICATE OF LOCATION**  
**LODE MINING CLAIM**

TO ALL WHOM IT MAY CONCERN:

The locator hereby certifies that he has caused to be located the  
RW 111 Lode Mining Claim in the following quarter section(s):

<u>1/4</u>	<u>Section</u>	<u>Township</u>	<u>Range</u>	<u>Meridian</u>
SE	36	T22N	R50E	M.D.B. & M.
NE	1	T21N	R50E	M.D.B. & M.
SW	31	T22N	R51E	M.D.B. & M.
NW	6	T21N	R51E	M.D.B. & M.

in Eureka County, Nevada, on the 1<sup>st</sup> day of September, 2010.

Name and mailing address of the locator is:

Harvest Gold Corporation (US)  
59 Damonte Ranch Parkway, B234  
Reno, Nevada 89521

The claim is approximately 1500 feet long and 600 feet wide, such that 20 feet is claimed in a southerly direction and 1480 feet in a northerly direction from the point of discovery (monument of location), at which the Notice of Location was posted, together with 300 feet on each side of the monument of location and center line of the Claim. The general course of the lode or vein is from the south to the north direction.

The number, location and markings on each corner of the claim are as follows:

	<u>Location</u>	<u>Markings</u>	<u>Description</u>
Corner No. 1:	NW corner	RW cor., claim number, North arrow	a 2"x2"x4' wooden post
Corner No. 2:	NE corner	RW cor., claim number, North arrow	a 2"x2"x4' wooden post
Corner No. 3:	SE corner	RW cor., claim number, North arrow	a 2"x2"x4' wooden post
Corner No. 4:	SW corner	RW cor., claim number, North arrow	a 2"x2"x4' wooden post


As erected on the ground, each corner monument is marked as described above by metal tags (e.g. metal tags, paint on posts).

The work of location consisted of making a map as provided in NSR 517.040.

Dated this 18<sup>th</sup> day of November, 2010.

NAME OF LOCATOR:

By:

  
Owner, Claimant, or Agent Signature

Gregory T. Hill

Owner, Claimant, or Agent Name (printed)



0216093

The following Document contains no Personal  
Information as defined by NRS 603A.040

**CERTIFICATE OF LOCATION**  
**LODE MINING CLAIM**

TO ALL WHOM IT MAY CONCERN:

The locator hereby certifies that he has caused to be located the  
RW 110 Lode Mining Claim in the following quarter section(s):

<u>1/4</u>	<u>Section</u>	<u>Township</u>	<u>Range</u>	<u>Meridian</u>
NE	1	T21N	R50E	M.D.B.& M.

in Eureka County, Nevada, on the 1<sup>st</sup> day of September, 2010.

Name and mailing address of the locator is:

Harvest Gold Corporation (US)  
59 Damonte Ranch Parkway, B234  
Reno, Nevada 89521

The claim is approximately 1500 feet long and 600 feet wide, such that 20 feet is claimed in a northerly direction and 1480 feet in a southerly direction from the point of discovery (monument of location), at which the Notice of Location was posted, together with 300 feet on each side of the monument of location and center line of the Claim. The general course of the lode or vein is from the south to the north direction.

The number, location and markings on each corner of the claim are as follows:

	<u>Location</u>	<u>Markings</u>	<u>Description</u>
Corner No. 1:	NW corner	RW cor., claim number, North arrow	a 2"x2"x4' wooden post
Corner No. 2:	NE corner	RW cor., claim number, North arrow	a 2"x2"x4' wooden post
Corner No. 3:	SE corner	RW cor., claim number, North arrow	a 2"x2"x4' wooden post
Corner No. 4:	SW corner	RW cor., claim number, North arrow	a 2"x2"x4' wooden post


As erected on the ground, each corner monument is marked as described above by metal tags (e.g. metal tags, paint on posts).

The work of location consisted of making a map as provided in NSR 517.040.

Dated this 18<sup>th</sup> day of November, 2010.

NAME OF LOCATOR:

By:

  
Owner, Claimant, or Agent Signature

Gregory T. Hill

Owner, Claimant, or Agent Name (printed)



0216094

The following Document contains no Personal  
Information as defined by NRS 603A.040

**CERTIFICATE OF LOCATION**  
**LODE MINING CLAIM**

TO ALL WHOM IT MAY CONCERN:

The locator hereby certifies that he has caused to be located the  
RW 109 Lode Mining Claim in the following quarter section(s):

<u>1/4</u>	<u>Section</u>	<u>Township</u>	<u>Range</u>	<u>Meridian</u>
SE	36	T22N	R50E	M.D.B. & M.
NE	1	T21N	R50E	M.D.B. & M.

in Eureka County, Nevada, on the 1<sup>st</sup> day of September, 2010.

Name and mailing address of the locator is:

Harvest Gold Corporation (US)  
59 Damonte Ranch Parkway, B234  
Reno, Nevada 89521

The claim is approximately 1500 feet long and 600 feet wide, such that 20 feet is claimed in a southerly direction and 1480 feet in a northerly direction from the point of discovery (monument of location), at which the Notice of Location was posted, together with 300 feet on each side of the monument of location and center line of the Claim. The general course of the lode or vein is from the south to the north direction.

The number, location and markings on each corner of the claim are as follows:

	<u>Location</u>	<u>Markings</u>	<u>Description</u>
Corner No. 1:	NW corner	RW cor., claim number, North arrow	a 2"x2"x4' wooden post
Corner No. 2:	NE corner	RW cor., claim number, North arrow	a 2"x2"x4' wooden post
Corner No. 3:	SE corner	RW cor., claim number, North arrow	a 2"x2"x4' wooden post
Corner No. 4:	SW corner	RW cor., claim number, North arrow	a 2"x2"x4' wooden post


As erected on the ground, each corner monument is marked as described above by metal tags (e.g. metal tags, paint on posts).

The work of location consisted of making a map as provided in NSR 517.040.

Dated this 18<sup>th</sup> day of November, 2010.

NAME OF LOCATOR:

By:

  
Owner, Claimant, or Agent Signature

Gregory T. Hill

Owner, Claimant, or Agent Name (printed)

## Official Record

Recording requested By  
HARVEST GOLD CORPEureka County - NV  
Mike Rebaleati - Recorder

Fee: \$22.50

Page 1 of 1

RPTT:

Recorded By: FES

Book- 509 Page- 0383



0216095

The following Document contains no Personal  
Information as defined by NRS 603A.040

**CERTIFICATE OF LOCATION**  
**LODE MINING CLAIM**

TO ALL WHOM IT MAY CONCERN:

The locator hereby certifies that he has caused to be located the  
RW 108 Lode Mining Claim in the following quarter section(s):

<u>1/4</u>	<u>Section</u>	<u>Township</u>	<u>Range</u>	<u>Meridian</u>
NE	1	T21N	R50E	M.D.B.& M.

in Eureka County, Nevada, on the 1<sup>st</sup> day of September, 2010.

Name and mailing address of the locator is:

Harvest Gold Corporation (US)  
59 Damonte Ranch Parkway, B234  
Reno, Nevada 89521

The claim is approximately 1500 feet long and 600 feet wide, such that 20 feet is claimed in a northerly direction and 1480 feet in a southerly direction from the point of discovery (monument of location), at which the Notice of Location was posted, together with 300 feet on each side of the monument of location and center line of the Claim. The general course of the lode or vein is from the south to the north direction.

The number, location and markings on each corner of the claim are as follows:

	<u>Location</u>	<u>Markings</u>	<u>Description</u>
Corner No. 1:	NW corner	RW cor., claim number, North arrow	a 2"x2"x4' wooden post
Corner No. 2:	NE corner	RW cor., claim number, North arrow	a 2"x2"x4' wooden post
Corner No. 3:	SE corner	RW cor., claim number, North arrow	a 2"x2"x4' wooden post
Corner No. 4:	SW corner	RW cor., claim number, North arrow	a 2"x2"x4' wooden post

As erected on the ground, each corner monument is marked as described above by metal tags (e.g. metal tags, paint on posts).

The work of location consisted of making a map as provided in NSR 517.040.

Dated this 18<sup>th</sup> day of November, 2010.

NAME OF LOCATOR:

By: 

Owner, Claimant, or Agent Signature

Gregory T. Hill

Owner, Claimant, or Agent Name (printed)

## Official Record

Recording requested By  
HARVEST GOLD CORP

Eureka County - NV

Mike Rebaleati - Recorder

Fee: \$22.50

Page 1 of 1

RPTT.

Recorded By: FES

Book- 509 Page- 0384



0216096

The following Document contains no Personal  
Information as defined by NRS 603A.040

**CERTIFICATE OF LOCATION**  
**LODE MINING CLAIM**

TO ALL WHOM IT MAY CONCERN:

The locator hereby certifies that he has caused to be located the  
RW 107 Lode Mining Claim in the following quarter section(s):

<u>1/4</u>	<u>Section</u>	<u>Township</u>	<u>Range</u>	<u>Meridian</u>
SE	36	T22N	R50E	M.D.B.& M.
NE	1	T21N	R50E	M.D.B.& M.

in Eureka County, Nevada, on the 1<sup>st</sup> day of September, 2010.

Name and mailing address of the locator is:

Harvest Gold Corporation (US)  
59 Damonte Ranch Parkway, B234  
Reno, Nevada 89521

The claim is approximately 1500 feet long and 600 feet wide, such that 20 feet is claimed in a southerly direction and 1480 feet in a northerly direction from the point of discovery (monument of location), at which the Notice of Location was posted, together with 300 feet on each side of the monument of location and center line of the Claim. The general course of the lode or vein is from the south to the north direction.

The number, location and markings on each corner of the claim are as follows:

	<u>Location</u>	<u>Markings</u>	<u>Description</u>
Corner No. 1:	NW corner	RW cor., claim number, North arrow	a 2"x2"x4' wooden post
Corner No. 2:	NE corner	RW cor., claim number, North arrow	a 2"x2"x4' wooden post
Corner No. 3:	SE corner	RW cor., claim number, North arrow	a 2"x2"x4' wooden post
Corner No. 4:	SW corner	RW cor., claim number, North arrow	a 2"x2"x4' wooden post

As erected on the ground, each corner monument is marked as described above by metal tags (e.g. metal tags, paint on posts).

The work of location consisted of making a map as provided in NSR 517.040.

Dated this 18<sup>th</sup> day of November, 2010.

NAME OF LOCATOR:

By: 

Owner, Claimant, or Agent Signature

Gregory T. Hill

Owner, Claimant, or Agent Name (printed)



**Official Record**Recording requested By  
HARVEST GOLD CORPEureka County - NV  
Mike Rebaleati - Recorder

Fee: \$22.50

Page 1 of 1

RPTT:

Recorded By: FES

Book- 509 Page- 0395



0216097

The following Document contains no Personal  
Information as defined by NRS 603A.040

**CERTIFICATE OF LOCATION**  
**LODE MINING CLAIM**

TO ALL WHOM IT MAY CONCERN:

The locator hereby certifies that he has caused to be located the  
RW 106 Lode Mining Claim in the following quarter section(s):

<u>1/4</u>	<u>Section</u>	<u>Township</u>	<u>Range</u>	<u>Meridian</u>
NE	1	T21N	R50E	M.D.B. & M.

in Eureka County, Nevada, on the 1<sup>st</sup> day of September, 2010.

Name and mailing address of the locator is:

Harvest Gold Corporation (US)  
59 Damonte Ranch Parkway, B234  
Reno, Nevada 89521

The claim is approximately 1500 feet long and 600 feet wide, such that 20 feet is claimed in a northerly direction and 1480 feet in a southerly direction from the point of discovery (monument of location), at which the Notice of Location was posted, together with 300 feet on each side of the monument of location and center line of the Claim. The general course of the lode or vein is from the south to the north direction.

The number, location and markings on each corner of the claim are as follows:

	<u>Location</u>	<u>Markings</u>	<u>Description</u>
Corner No. 1:	NW corner	RW cor., claim number, North arrow	a 2"x2"x4' wooden post
Corner No. 2:	NE corner	RW cor., claim number, North arrow	a 2"x2"x4' wooden post
Corner No. 3:	SE corner	RW cor., claim number, North arrow	a 2"x2"x4' wooden post
Corner No. 4:	SW corner	RW cor., claim number, North arrow	a 2"x2"x4' wooden post


As erected on the ground, each corner monument is marked as described above by metal tags (e.g. metal tags, paint on posts).

The work of location consisted of making a map as provided in NSR 517.040.

Dated this 18<sup>th</sup> day of November, 2010.

NAME OF LOCATOR:

By:

  
Owner, Claimant, or Agent Signature

Gregory T. Hill

Owner, Claimant, or Agent Name (printed)

**Official Record**Recording requested By  
HARVEST GOLD CORP

Eureka County - NV

Mike Rebaleati - Recorder

Fee: \$22.50

Page 1 of 1

RPT:

Recorded By: FES

Book- 509 Page- 0386



0216098

The following Document contains no Personal  
Information as defined by NRS 603A.040

**CERTIFICATE OF LOCATION**  
**LODE MINING CLAIM**

TO ALL WHOM IT MAY CONCERN:

The locator hereby certifies that he has caused to be located the  
RW 105 Lode Mining Claim in the following quarter section(s):

<u>1/4</u>	<u>Section</u>	<u>Township</u>	<u>Range</u>	<u>Meridian</u>
SE	36	T22N	R50E	M.D.B. & M.
NE	1	T21N	R50E	M.D.B. & M.

in Eureka County, Nevada, on the 1<sup>st</sup> day of September, 2010.

Name and mailing address of the locator is:

Harvest Gold Corporation (US)  
59 Damonte Ranch Parkway, B234  
Reno, Nevada 89521

The claim is approximately 1500 feet long and 600 feet wide, such that 20 feet is claimed in a southerly direction and 1480 feet in a northerly direction from the point of discovery (monument of location), at which the Notice of Location was posted, together with 300 feet on each side of the monument of location and center line of the Claim. The general course of the lode or vein is from the south to the north direction.

The number, location and markings on each corner of the claim are as follows:

	<u>Location</u>	<u>Markings</u>	<u>Description</u>
Corner No. 1:	NW corner	RW cor., claim number, North arrow	a 2"x2"x4' wooden post
Corner No. 2:	NE corner	RW cor., claim number, North arrow	a 2"x2"x4' wooden post
Corner No. 3:	SE corner	RW cor., claim number, North arrow	a 2"x2"x4' wooden post
Corner No. 4:	SW corner	RW cor., claim number, North arrow	a 2"x2"x4' wooden post

As erected on the ground, each corner monument is marked as described above by metal tags (e.g. metal tags, paint on posts).

The work of location consisted of making a map as provided in NSR 517.040.

Dated this 18<sup>th</sup> day of November, 2010.

NAME OF LOCATOR:

By:   
Owner, Claimant, or Agent Signature

Gregory T. Hill

Owner, Claimant, or Agent Name (printed)

## Official Record

Recording requested By  
HARVEST GOLD CORP

Eureka County - NV

Mike Rebaleati - Recorder

Fee: \$22.50

Page 1 of 1

RPTT:

Recorded By: FES

Book- 509 Page- 0387



0216099

The following Document contains no Personal  
Information as defined by NRS 603A.040

**CERTIFICATE OF LOCATION**  
**LODE MINING CLAIM**

TO ALL WHOM IT MAY CONCERN:

The locator hereby certifies that he has caused to be located the  
RW 104 Lode Mining Claim in the following quarter section(s):

<u>1/4</u>	<u>Section</u>	<u>Township</u>	<u>Range</u>	<u>Meridian</u>
NW	1	T21N	R50E	M.D.B. & M.
NE	1	T21N	R50E	M.D.B. & M.

in Eureka County, Nevada, on the 1<sup>st</sup> day of September, 2010.

Name and mailing address of the locator is:

Harvest Gold Corporation (US)  
59 Damonte Ranch Parkway, B234  
Reno, Nevada 89521

The claim is approximately 1500 feet long and 600 feet wide, such that 20 feet is claimed in a northerly direction and 1480 feet in a southerly direction from the point of discovery (monument of location), at which the Notice of Location was posted, together with 300 feet on each side of the monument of location and center line of the Claim. The general course of the lode or vein is from the south to the north direction.

The number, location and markings on each corner of the claim are as follows:

	<u>Location</u>	<u>Markings</u>	<u>Description</u>
Corner No. 1:	NW corner	RW cor., claim number, North arrow	a 2"x2"x4' wooden post
Corner No. 2:	NE corner	RW cor., claim number, North arrow	a 2"x2"x4' wooden post
Corner No. 3:	SE corner	RW cor., claim number, North arrow	a 2"x2"x4' wooden post
Corner No. 4:	SW corner	RW cor., claim number, North arrow	a 2"x2"x4' wooden post

As erected on the ground, each corner monument is marked as described above by metal tags (e.g. metal tags, paint on posts).

The work of location consisted of making a map as provided in NSR 517.040.

Dated this 18<sup>th</sup> day of November, 2010.

NAME OF LOCATOR:

By:

Owner, Claimant, or Agent Signature

Gregory T. Hill

Owner, Claimant, or Agent Name (printed)

**Official Record**Recording requested By  
HARVEST GOLD CORP

Eureka County - NV

Mike Rebaleati - Recorder

Fee: \$22.50

Page 1 of 1

RPTT:

Recorded By: FES

Book- 509 Page- 0388



0216100

The following Document contains no Personal  
Information as defined by NRS 603A.040

**CERTIFICATE OF LOCATION**  
**LODE MINING CLAIM**

TO ALL WHOM IT MAY CONCERN:

The locator hereby certifies that he has caused to be located the  
RW 103 Lode Mining Claim in the following quarter section(s):

<u>1/4</u>	<u>Section</u>	<u>Township</u>	<u>Range</u>	<u>Meridian</u>
SW	36	T22N	R50E	M.D.B. & M.
SE	36	T22N	R50E	M.D.B. & M.
NW	1	T21N	R50E	M.D.B. & M.
NE	1	T21N	R50E	M.D.B. & M.

in Eureka County, Nevada, on the 1<sup>st</sup> day of September, 2010.

Name and mailing address of the locator is:

Harvest Gold Corporation (US)  
59 Damonte Ranch Parkway, B234  
Reno, Nevada 89521

The claim is approximately 1500 feet long and 600 feet wide, such that 20 feet is claimed in a southerly direction and 1480 feet in a northerly direction from the point of discovery (monument of location), at which the Notice of Location was posted, together with 300 feet on each side of the monument of location and center line of the Claim. The general course of the lode or vein is from the south to the north direction.

The number, location and markings on each corner of the claim are as follows:

	<u>Location</u>	<u>Markings</u>	<u>Description</u>
Corner No. 1:	NW corner	RW cor., claim number, North arrow	a 2"x2"x4' wooden post
Corner No. 2:	NE corner	RW cor., claim number, North arrow	a 2"x2"x4' wooden post
Corner No. 3:	SE corner	RW cor., claim number, North arrow	a 2"x2"x4' wooden post
Corner No. 4:	SW corner	RW cor., claim number, North arrow	a 2"x2"x4' wooden post

As erected on the ground, each corner monument is marked as described above by metal tags (e.g. metal tags, paint on posts).

The work of location consisted of making a map as provided in NSR 517.040.

Dated this 18<sup>th</sup> day of November, 2010.

NAME OF LOCATOR:

By: 

Owner, Claimant, or Agent Signature

Gregory T. Hill

Owner, Claimant, or Agent Name (printed)

## Official Record

Recording requested By  
HARVEST GOLD CORPEureka County - NV  
Mike Rebaleati - Recorder

Fee: \$22.50

Page 1 of 1

RPTT:

Recorded By: FES

Book- 509 Page- 0389



0216101

The following Document contains no Personal  
Information as defined by NRS 603A.040

**CERTIFICATE OF LOCATION**  
**LODE MINING CLAIM**

TO ALL WHOM IT MAY CONCERN:

The locator hereby certifies that he has caused to be located the  
RW 98 Lode Mining Claim in the following quarter section(s):

<u>1/4</u>	<u>Section</u>	<u>Township</u>	<u>Range</u>	<u>Meridian</u>
SW	1	T21N	R50E	M.D.B. & M.

in Eureka County, Nevada, on the 2<sup>nd</sup> day of September, 2010.

Name and mailing address of the locator is:

Harvest Gold Corporation (US)  
59 Damonte Ranch Parkway, B234  
Reno, Nevada 89521

The claim is approximately 1500 feet long and 600 feet wide, such that 20 feet is claimed in a northerly direction and 1480 feet in a southerly direction from the point of discovery (monument of location), at which the Notice of Location was posted, together with 300 feet on each side of the monument of location and center line of the Claim. The general course of the lode or vein is from the south to the north direction.

The number, location and markings on each corner of the claim are as follows:

	<u>Location</u>	<u>Markings</u>	<u>Description</u>
Corner No. 1:	NW corner	RW cor., claim number, North arrow	a 2"x2"x4' wooden post.
Corner No. 2:	NE corner	RW cor., claim number, North arrow	a 2"x2"x4' wooden post
Corner No. 3:	SE corner	RW cor., claim number, North arrow	a 2"x2"x4' wooden post
Corner No. 4:	SW corner	RW cor., claim number, North arrow	a 2"x2"x4' wooden post

As erected on the ground, each corner monument is marked as described above by metal tags (e.g. metal tags, paint on posts).

The work of location consisted of making a map as provided in NSR 517.040.

Dated this 18<sup>th</sup> day of November, 2010.

NAME OF LOCATOR:

By:

  
Owner, Claimant, or Agent Signature

Gregory T. Hill

Owner, Claimant, or Agent Name (printed)

**Official Record**Recording requested By  
HARVEST GOLD CORPEureka County - NV  
Mike Rebaleati - Recorder

Fee: \$22.50

Page 1 of 1

RPTT:

Recorded By: FES

Book- 509 Page- 0390



0216102

The following Document contains no Personal  
Information as defined by NRS 603A.040

**CERTIFICATE OF LOCATION**  
**LODE MINING CLAIM**

TO ALL WHOM IT MAY CONCERN:

The locator hereby certifies that he has caused to be located the  
RW 97 Lode Mining Claim in the following quarter section(s):

<u>1/4</u>	<u>Section</u>	<u>Township</u>	<u>Range</u>	<u>Meridian</u>
NW	1	T21N	R50E	M.D.B.& M.
SW	1	T21N	R50E	M.D.B.& M.

in Eureka County, Nevada, on the 2<sup>nd</sup> day of September, 2010.

Name and mailing address of the locator is:

Harvest Gold Corporation (US)  
59 Damonte Ranch Parkway, B234  
Reno, Nevada 89521

The claim is approximately 1500 feet long and 600 feet wide, such that 20 feet is claimed in a southerly direction and 1480 feet in a northerly direction from the point of discovery (monument of location), at which the Notice of Location was posted, together with 300 feet on each side of the monument of location and center line of the Claim. The general course of the lode or vein is from the south to the north direction.

The number, location and markings on each corner of the claim are as follows:

	<u>Location</u>	<u>Markings</u>	<u>Description</u>
Corner No. 1:	NW corner	RW cor., claim number, North arrow	a 2"x2"x4' wooden post
Corner No. 2:	NE corner	RW cor., claim number, North arrow	a 2"x2"x4' wooden post
Corner No. 3:	SE corner	RW cor., claim number, North arrow	a 2"x2"x4' wooden post
Corner No. 4:	SW corner	RW cor., claim number, North arrow	a 2"x2"x4' wooden post

As erected on the ground, each corner monument is marked as described above by metal tags (e.g. metal tags, paint on posts).

The work of location consisted of making a map as provided in NSR 517.040.

Dated this 18<sup>th</sup> day of November, 2010.

NAME OF LOCATOR:

By: 

Owner, Claimant, or Agent Signature

Gregory T. Hill

Owner, Claimant, or Agent Name (printed)

**Official Record**Recording requested By  
HARVEST GOLD CORPEureka County - NV  
Mike Rebaleati - Recorder

Fee: \$22.50

Page 1 of 1

RPTT:

Recorded By: FES

Book~ 509 Page- 0391



0216103

The following Document contains no Personal  
Information as defined by NRS 603A.040

**CERTIFICATE OF LOCATION**  
**LODE MINING CLAIM**

TO ALL WHOM IT MAY CONCERN:

The locator hereby certifies that he has caused to be located the  
RW 96 Lode Mining Claim in the following quarter section(s):

<u>1/4</u>	<u>Section</u>	<u>Township</u>	<u>Range</u>	<u>Meridian</u>
NW	1	T21N	R50E	M.D.B. & M.

in Eureka County, Nevada, on the 1<sup>st</sup> day of September, 2010.

Name and mailing address of the locator is:

Harvest Gold Corporation (US)  
59 Damonte Ranch Parkway, B234  
Reno, Nevada 89521

The claim is approximately 1500 feet long and 600 feet wide, such that 20 feet is claimed in a northerly direction and 1480 feet in a southerly direction from the point of discovery (monument of location), at which the Notice of Location was posted, together with 300 feet on each side of the monument of location and center line of the Claim. The general course of the lode or vein is from the south to the north direction.

The number, location and markings on each corner of the claim are as follows:

	<u>Location</u>	<u>Markings</u>	<u>Description</u>
Corner No. 1:	NW corner	RW cor., claim number, North arrow	a 2"x2"x4' wooden post
Corner No. 2:	NE corner	RW cor., claim number, North arrow	a 2"x2"x4' wooden post
Corner No. 3:	SE corner	RW cor., claim number, North arrow	a 2"x2"x4' wooden post
Corner No. 4:	SW corner	RW cor., claim number, North arrow	a 2"x2"x4' wooden post

As erected on the ground, each corner monument is marked as described above by metal tags (e.g. metal tags, paint on posts).

The work of location consisted of making a map as provided in NSR 517.040.

Dated this 18<sup>th</sup> day of November, 2010.

NAME OF LOCATOR:

By: 

Owner, Claimant, or Agent Signature

Gregory T. Hill

Owner, Claimant, or Agent Name (printed)



## Official Record

Recording requested By  
HARVEST GOLD CORP

Eureka County - NV

Mike Rebaleati - Recorder

Fee: \$22.50

Page 1 of 1

RPTT:

Recorded By: FES

Book- 509 Page- 0392



0216104

The following Document contains no Personal  
Information as defined by NRS 603A.040

**CERTIFICATE OF LOCATION**  
**LODE MINING CLAIM**

TO ALL WHOM IT MAY CONCERN:

The locator hereby certifies that he has caused to be located the  
RW 95 Lode Mining Claim in the following quarter section(s):

<u>1/4</u>	<u>Section</u>	<u>Township</u>	<u>Range</u>	<u>Meridian</u>
SW	36	T22N	R50E	M.D.B. & M.
NW	1	T21N	R50E	M.D.B. & M.

in Eureka County, Nevada, on the 1<sup>st</sup> day of September, 2010.

Name and mailing address of the locator is:

Harvest Gold Corporation (US)  
59 Damonte Ranch Parkway, B234  
Reno, Nevada 89521

The claim is approximately 1500 feet long and 600 feet wide, such that 20 feet is claimed in a southerly direction and 1480 feet in a northerly direction from the point of discovery (monument of location), at which the Notice of Location was posted, together with 300 feet on each side of the monument of location and center line of the Claim. The general course of the lode or vein is from the south to the north direction.

The number, location and markings on each corner of the claim are as follows:

	<u>Location</u>	<u>Markings</u>	<u>Description</u>
Corner No. 1:	NW corner	RW cor., claim number, North arrow	a 2"x2"x4' wooden post
Corner No. 2:	NE corner	RW cor., claim number, North arrow	a 2"x2"x4' wooden post
Corner No. 3:	SE corner	RW cor., claim number, North arrow	a 2"x2"x4' wooden post
Corner No. 4:	SW corner	RW cor., claim number, North arrow	a 2"x2"x4' wooden post

As erected on the ground, each corner monument is marked as described above by metal tags (e.g. metal tags, paint on posts).

The work of location consisted of making a map as provided in NSR 517.040.

Dated this 18<sup>th</sup> day of November, 2010.

NAME OF LOCATOR:

By: 

Owner, Claimant, or Agent Signature

Gregory T. Hill

Owner, Claimant, or Agent Name (printed)

**Official Record**Recording requested By  
HARVEST GOLD CORP

Eureka County - NV

Mike Rebaleati - Recorder

Fee: \$22.50

Page 1 of 1

RPTT:

Recorded By: FES

Book- 509 Page- 0393



0216105

The following Document contains no Personal  
Information as defined by NRS 603A.040

**CERTIFICATE OF LOCATION**  
**LODE MINING CLAIM**

TO ALL WHOM IT MAY CONCERN:

The locator hereby certifies that he has caused to be located the  
RW 94 Lode Mining Claim in the following quarter section(s):

<u>1/4</u>	<u>Section</u>	<u>Township</u>	<u>Range</u>	<u>Meridian</u>
NW	1	T21N	R50E	M.D.B. & M.

in Eureka County, Nevada, on the 1<sup>st</sup> day of September, 2010.

Name and mailing address of the locator is:

Harvest Gold Corporation (US)  
59 Damonte Ranch Parkway, B234  
Reno, Nevada 89521

The claim is approximately 1500 feet long and 600 feet wide, such that 20 feet is claimed in a northerly direction and 1480 feet in a southerly direction from the point of discovery (monument of location), at which the Notice of Location was posted, together with 300 feet on each side of the monument of location and center line of the Claim. The general course of the lode or vein is from the south to the north direction.

The number, location and markings on each corner of the claim are as follows:

	<u>Location</u>	<u>Markings</u>	<u>Description</u>
Corner No. 1:	NW corner	RW cor., claim number, North arrow	a 2"x2"x4' wooden post
Corner No. 2:	NE corner	RW cor., claim number, North arrow	a 2"x2"x4' wooden post
Corner No. 3:	SE corner	RW cor., claim number, North arrow	a 2"x2"x4' wooden post
Corner No. 4:	SW corner	RW cor., claim number, North arrow	a 2"x2"x4' wooden post

As erected on the ground, each corner monument is marked as described above by metal tags (e.g. metal tags, paint on posts).

The work of location consisted of making a map as provided in NSR 517.040.

Dated this 18<sup>th</sup> day of November, 2010.

NAME OF LOCATOR:

By:

Owner, Claimant, or Agent Signature

Gregory T. Hill

Owner, Claimant, or Agent Name (printed)

**Official Record**Recording requested By  
HARVEST GOLD CORP

Eureka County - NV

Mike Rebaleati - Recorder

Fee: \$22.50

Page 1 of 1

RPTT:

Recorded By: FES

Book- 509 Page- 0394



0216106

The following Document contains no Personal  
Information as defined by NRS 603A.040

**CERTIFICATE OF LOCATION**  
**LODE MINING CLAIM**

TO ALL WHOM IT MAY CONCERN:

The locator hereby certifies that he has caused to be located the  
RW 66 Lode Mining Claim in the following quarter section(s):

<u>1/4</u>	<u>Section</u>	<u>Township</u>	<u>Range</u>	<u>Meridian</u>
SE	36	T22N	R50E	M.D.B.& M.

in Eureka County, Nevada, on the 2<sup>nd</sup> day of September, 2010.

Name and mailing address of the locator is:

Harvest Gold Corporation (US)  
59 Damonte Ranch Parkway, B234  
Reno, Nevada 89521

The claim is approximately 1500 feet long and 600 feet wide, such that 20 feet is claimed in a northerly direction and 1480 feet in a southerly direction from the point of discovery (monument of location), at which the Notice of Location was posted, together with 300 feet on each side of the monument of location and center line of the Claim. The general course of the lode or vein is from the south to the north direction.

The number, location and markings on each corner of the claim are as follows:

	<u>Location</u>	<u>Markings</u>	<u>Description</u>
Corner No. 1:	NW corner	RW cor., claim number, North arrow	a 2"x2"x4' wooden post
Corner No. 2:	NE corner	RW cor., claim number, North arrow	a 2"x2"x4' wooden post
Corner No. 3:	SE corner	RW cor., claim number, North arrow	a 2"x2"x4' wooden post
Corner No. 4:	SW corner	RW cor., claim number, North arrow	a 2"x2"x4' wooden post


As erected on the ground, each corner monument is marked as described above by metal tags (e.g. metal tags, paint on posts).

The work of location consisted of making a map as provided in NSR 517.040.

Dated this 18<sup>th</sup> day of November, 2010.

NAME OF LOCATOR:

By:

  
Owner, Claimant, or Agent Signature

Gregory T. Hill

Owner, Claimant, or Agent Name (printed)



0216107

The following Document contains no Personal  
Information as defined by NRS 603A.040

**CERTIFICATE OF LOCATION**  
**LODE MINING CLAIM**

TO ALL WHOM IT MAY CONCERN:

The locator hereby certifies that he has caused to be located the  
RW 65 Lode Mining Claim in the following quarter section(s):

<u>1/4</u>	<u>Section</u>	<u>Township</u>	<u>Range</u>	<u>Meridian</u>
NE	36	T22N	R50E	M.D.B. & M.
SE	36	T22N	R50E	M.D.B. & M.

in Eureka County, Nevada, on the 2<sup>nd</sup> day of September, 2010.

Name and mailing address of the locator is:

Harvest Gold Corporation (US)  
59 Damonte Ranch Parkway, B234  
Reno, Nevada 89521

The claim is approximately 1500 feet long and 600 feet wide, such that 20 feet is claimed in a southerly direction and 1480 feet in a northerly direction from the point of discovery (monument of location), at which the Notice of Location was posted, together with 300 feet on each side of the monument of location and center line of the Claim. The general course of the lode or vein is from the south to the north direction.

The number, location and markings on each corner of the claim are as follows:

	<u>Location</u>	<u>Markings</u>	<u>Description</u>
Corner No. 1:	NW corner	RW cor., claim number, North arrow	a 2"x2"x4' wooden post
Corner No. 2:	NE corner	RW cor., claim number, North arrow	a 2"x2"x4' wooden post
Corner No. 3:	SE corner	RW cor., claim number, North arrow	a 2"x2"x4' wooden post
Corner No. 4:	SW corner	RW cor., claim number, North arrow	a 2"x2"x4' wooden post


As erected on the ground, each corner monument is marked as described above by metal tags (e.g. metal tags, paint on posts).

The work of location consisted of making a map as provided in NSR 517.040.

Dated this 18<sup>th</sup> day of November, 2010.

NAME OF LOCATOR:

By:

  
Owner, Claimant, or Agent Signature

Gregory T. Hill

Owner, Claimant, or Agent Name (printed)

11/19/2010

08:45 AM

**Official Record**Recording requested By  
HARVEST GOLD CORPEureka County - NV  
Mike Rebaleati - Recorder

Fee: \$22.50

Page 1 of 1

RPTT:

Recorded By: FES

Book- 509 Page- 0396



0216108

The following Document contains no Personal  
Information as defined by NRS 603A.040

**CERTIFICATE OF LOCATION**  
**LODE MINING CLAIM**

TO ALL WHOM IT MAY CONCERN:

The locator hereby certifies that he has caused to be located the  
RW 64 Lode Mining Claim in the following quarter section(s):

<u>1/4</u>	<u>Section</u>	<u>Township</u>	<u>Range</u>	<u>Meridian</u>
SE	36	T22N	R50E	M.D.B.& M.

in Eureka County, Nevada, on the 2<sup>nd</sup> day of September, 2010.

Name and mailing address of the locator is:

Harvest Gold Corporation (US)  
59 Damonte Ranch Parkway, B234  
Reno, Nevada 89521

The claim is approximately 1500 feet long and 600 feet wide, such that 20 feet is claimed in a northerly direction and 1480 feet in a southerly direction from the point of discovery (monument of location), at which the Notice of Location was posted, together with 300 feet on each side of the monument of location and center line of the Claim. The general course of the lode or vein is from the south to the north direction.

The number, location and markings on each corner of the claim are as follows:

	<u>Location</u>	<u>Markings</u>	<u>Description</u>
Corner No. 1:	NW corner	RW cor., claim number, North arrow	a 2"x2"x4' wooden post
Corner No. 2:	NE corner	RW cor., claim number, North arrow	a 2"x2"x4' wooden post
Corner No. 3:	SE corner	RW cor., claim number, North arrow	a 2"x2"x4' wooden post
Corner No. 4:	SW corner	RW cor., claim number, North arrow	a 2"x2"x4' wooden post

As erected on the ground, each corner monument is marked as described above by metal tags (e.g. metal tags, paint on posts).

The work of location consisted of making a map as provided in NSR 517.040.

Dated this 18<sup>th</sup> day of November, 2010.

NAME OF LOCATOR:

By: 

Owner, Claimant, or Agent Signature

Gregory T. Hill

Owner, Claimant, or Agent Name (printed)

## Official Record

Recording requested By  
HARVEST GOLD CORPEureka County - NV  
Mike Rebaleati - Recorder

Fee: \$22.50

Page 1 of 1

RPTT:

Recorded By: FES

Book- 509 Page- 0397



0216109

The following Document contains no Personal  
Information as defined by NRS 603A.040

**CERTIFICATE OF LOCATION**  
**LODE MINING CLAIM**

TO ALL WHOM IT MAY CONCERN:

The locator hereby certifies that he has caused to be located the  
RW 63 Lode Mining Claim in the following quarter section(s):

<u>¼</u>	<u>Section</u>	<u>Township</u>	<u>Range</u>	<u>Meridian</u>
NE	36	T22N	R50E	M.D.B.& M.
SE	36	T22N	R50E	M.D.B.& M.

in Eureka County, Nevada, on the 2<sup>nd</sup> day of September, 2010.

Name and mailing address of the locator is:

Harvest Gold Corporation (US)  
59 Damonte Ranch Parkway, B234  
Reno, Nevada 89521

The claim is approximately 1500 feet long and 600 feet wide, such that 20 feet is claimed in a southerly direction and 1480 feet in a northerly direction from the point of discovery (monument of location), at which the Notice of Location was posted, together with 300 feet on each side of the monument of location and center line of the Claim. The general course of the lode or vein is from the south to the north direction.

The number, location and markings on each corner of the claim are as follows:

	<u>Location</u>	<u>Markings</u>	<u>Description</u>
Corner No. 1:	NW corner	RW cor., claim number, North arrow	a 2"x2"x4' wooden post
Corner No. 2:	NE corner	RW cor., claim number, North arrow	a 2"x2"x4' wooden post
Corner No. 3:	SE corner	RW cor., claim number, North arrow	a 2"x2"x4' wooden post
Corner No. 4:	SW corner	RW cor., claim number, North arrow	a 2"x2"x4' wooden post


As erected on the ground, each corner monument is marked as described above by metal tags (e.g. metal tags, paint on posts).

The work of location consisted of making a map as provided in NSR 517.040.

Dated this 18<sup>th</sup> day of November, 2010.

NAME OF LOCATOR:

By:

  
Owner, Claimant, or Agent Signature

Gregory T. Hill

Owner, Claimant, or Agent Name (printed)



0216110

The following Document contains no Personal  
Information as defined by NRS 603A.040

**CERTIFICATE OF LOCATION**  
**LODE MINING CLAIM**

TO ALL WHOM IT MAY CONCERN:

The locator hereby certifies that he has caused to be located the  
RW 62 Lode Mining Claim in the following quarter section(s):

<u>1/4</u>	<u>Section</u>	<u>Township</u>	<u>Range</u>	<u>Meridian</u>
SE	36	T22N	R50E	M.D.B. & M.

in Eureka County, Nevada, on the 2<sup>nd</sup> day of September, 2010.

Name and mailing address of the locator is:

Harvest Gold Corporation (US)  
59 Damonte Ranch Parkway, B234  
Reno, Nevada 89521

The claim is approximately 1500 feet long and 600 feet wide, such that 20 feet is claimed in a northerly direction and 1480 feet in a southerly direction from the point of discovery (monument of location), at which the Notice of Location was posted, together with 300 feet on each side of the monument of location and center line of the Claim. The general course of the lode or vein is from the south to the north direction.

The number, location and markings on each corner of the claim are as follows:

	<u>Location</u>	<u>Markings</u>	<u>Description</u>
Corner No. 1:	NW corner	RW cor., claim number, North arrow	a 2"x2"x4' wooden post
Corner No. 2:	NE corner	RW cor., claim number, North arrow	a 2"x2"x4' wooden post
Corner No. 3:	SE corner	RW cor., claim number, North arrow	a 2"x2"x4' wooden post
Corner No. 4:	SW corner	RW cor., claim number, North arrow	a 2"x2"x4' wooden post


As erected on the ground, each corner monument is marked as described above by metal tags (e.g. metal tags, paint on posts).

The work of location consisted of making a map as provided in NSR 517.040.

Dated this 18<sup>th</sup> day of November, 2010.

NAME OF LOCATOR:

By:

  
Owner, Claimant, or Agent Signature

Gregory T. Hill

Owner, Claimant, or Agent Name (printed)



## Official Record

Recording requested By  
HARVEST GOLD CORP

Eureka County - NV

Mike Rebaleati - Recorder

Fee: \$22.50

Page 1 of 1

RPTT:

Recorded By: FES

Book- 509 Page- 0399



0216111

The following Document contains no Personal  
Information as defined by NRS 603A.040

**CERTIFICATE OF LOCATION**  
**LODE MINING CLAIM**

TO ALL WHOM IT MAY CONCERN:

The locator hereby certifies that he has caused to be located the  
RW 61 Lode Mining Claim in the following quarter section(s):

<u>1/4</u>	<u>Section</u>	<u>Township</u>	<u>Range</u>	<u>Meridian</u>
NE	36	T22N	R50E	M.D.B. & M.
SE	36	T22N	R50E	M.D.B. & M.

in Eureka County, Nevada, on the 2<sup>nd</sup> day of September, 2010.

Name and mailing address of the locator is:

Harvest Gold Corporation (US)  
59 Damonte Ranch Parkway, B234  
Reno, Nevada 89521

The claim is approximately 1500 feet long and 600 feet wide, such that 20 feet is claimed in a southerly direction and 1480 feet in a northerly direction from the point of discovery (monument of location), at which the Notice of Location was posted, together with 300 feet on each side of the monument of location and center line of the Claim. The general course of the lode or vein is from the south to the north direction.

The number, location and markings on each corner of the claim are as follows:

	<u>Location</u>	<u>Markings</u>	<u>Description</u>
Corner No. 1:	NW corner	RW cor., claim number, North arrow	a 2"x2"x4' wooden post
Corner No. 2:	NE corner	RW cor., claim number, North arrow	a 2"x2"x4' wooden post
Corner No. 3:	SE corner	RW cor., claim number, North arrow	a 2"x2"x4' wooden post
Corner No. 4:	SW corner	RW cor., claim number, North arrow	a 2"x2"x4' wooden post


As erected on the ground, each corner monument is marked as described above by metal tags (e.g. metal tags, paint on posts).

The work of location consisted of making a map as provided in NSR 517.040.

Dated this 18<sup>th</sup> day of November, 2010.

NAME OF LOCATOR:

By:

  
Owner, Claimant, or Agent Signature

Gregory T. Hill

Owner, Claimant, or Agent Name (printed)

The following Document contains no Personal  
Information as defined by NRS 603A.040

Eureka County - NV  
Mike Rebaleati - Recorder

Fee: \$22.50

Page 1 of 1

RPTT:

Recorded By: FES

Book- 509 Page- 0400

**CERTIFICATE OF LOCATION**  
**LODE MINING CLAIM**

TO ALL WHOM IT MAY CONCERN:

The locator hereby certifies that he has caused to be located the  
RW 60 Lode Mining Claim in the following quarter section(s):

<u>1/4</u>	<u>Section</u>	<u>Township</u>	<u>Range</u>	<u>Meridian</u>
SE	25	T22N	R50E	M.D.B. & M.
NE	36	T22N	R50E	M.D.B. & M.

in Eureka County, Nevada, on the 3<sup>rd</sup> day of September, 2010.

Name and mailing address of the locator is:

Harvest Gold Corporation (US)  
59 Damonte Ranch Parkway, B234  
Reno, Nevada 89521

The claim is approximately 1500 feet long and 600 feet wide, such that 20 feet is claimed in a northerly direction and 1480 feet in a southerly direction from the point of discovery (monument of location), at which the Notice of Location was posted, together with 300 feet on each side of the monument of location and center line of the Claim. The general course of the lode or vein is from the south to the north direction.

The number, location and markings on each corner of the claim are as follows:

	<u>Location</u>	<u>Markings</u>	<u>Description</u>
Corner No. 1:	NW corner	RW cor., claim number, North arrow	a 2"x2"x4' wooden post
Corner No. 2:	NE corner	RW cor., claim number, North arrow	a 2"x2"x4' wooden post
Corner No. 3:	SE corner	RW cor., claim number, North arrow	a 2"x2"x4' wooden post
Corner No. 4:	SW corner	RW cor., claim number, North arrow	a 2"x2"x4' wooden post

As erected on the ground, each corner monument is marked as described above by metal tags (e.g. metal tags, paint on posts).

The work of location consisted of making a map as provided in NSR 517.040.

Dated this 18<sup>th</sup> day of November, 2010.

NAME OF LOCATOR:

By:

Owner, Claimant, or Agent Signature

Gregory T. Hill

Owner, Claimant, or Agent Name (printed)



0216112

## Official Record

Recording requested By  
HARVEST GOLD CORP

Eureka County - NV

Mike Rebaleati - Recorder

Fee: \$22.50

Page 1 of 1

RPTT

Recorded By: FES

Book- 509 Page- 0401



0216113

The following Document contains no Personal  
Information as defined by NRS 603A.040

**CERTIFICATE OF LOCATION**  
**LODE MINING CLAIM**

TO ALL WHOM IT MAY CONCERN:

The locator hereby certifies that he has caused to be located the  
RW 59 Lode Mining Claim in the following quarter section(s):

<u>1/4</u>	<u>Section</u>	<u>Township</u>	<u>Range</u>	<u>Meridian</u>
SE	25	T22N	R50E	M.D.B. & M.

in Eureka County, Nevada, on the 3<sup>rd</sup> day of September, 2010.

Name and mailing address of the locator is:

Harvest Gold Corporation (US)  
59 Damonte Ranch Parkway, B234  
Reno, Nevada 89521

The claim is approximately 1500 feet long and 600 feet wide, such that 20 feet is claimed in a southerly direction and 1480 feet in a northerly direction from the point of discovery (monument of location), at which the Notice of Location was posted, together with 300 feet on each side of the monument of location and center line of the Claim. The general course of the lode or vein is from the south to the north direction.

The number, location and markings on each corner of the claim are as follows:

	<u>Location</u>	<u>Markings</u>	<u>Description</u>
Corner No. 1:	NW corner	RW cor., claim number, North arrow	a 2"x2"x4' wooden post
Corner No. 2:	NE corner	RW cor., claim number, North arrow	a 2"x2"x4' wooden post
Corner No. 3:	SE corner	RW cor., claim number, North arrow	a 2"x2"x4' wooden post
Corner No. 4:	SW corner	RW cor., claim number, North arrow	a 2"x2"x4' wooden post

As erected on the ground, each corner monument is marked as described above by metal tags (e.g. metal tags, paint on posts).

The work of location consisted of making a map as provided in NSR 517.040.

Dated this 18<sup>th</sup> day of November, 2010.

NAME OF LOCATOR:

By:

  
Owner, Claimant, or Agent Signature

Gregory T. Hill

Owner, Claimant, or Agent Name (printed)

**Official Record**Recording requested By  
HARVEST GOLD CORPEureka County - NV  
Mike Rebaleati - Recorder

Fee: \$22.50

Page 1 of 1

RPTT:

Recorded By: FES

Book- 509 Page- 0402



0216114

The following Document contains no Personal  
Information as defined by NRS 603A.040

**CERTIFICATE OF LOCATION**  
**LODE MINING CLAIM**

TO ALL WHOM IT MAY CONCERN:

The locator hereby certifies that he has caused to be located the  
RW 58 Lode Mining Claim in the following quarter section(s):

<u>1/4</u>	<u>Section</u>	<u>Township</u>	<u>Range</u>	<u>Meridian</u>
SE	25	T22N	R50E	M.D.B. & M.
NE	36	T22N	R50E	M.D.B. & M.

in Eureka County, Nevada, on the 2<sup>nd</sup> day of September, 2010.

Name and mailing address of the locator is:

Harvest Gold Corporation (US)  
59 Damonte Ranch Parkway, B234  
Reno, Nevada 89521

The claim is approximately 1500 feet long and 600 feet wide, such that 20 feet is claimed in a northerly direction and 1480 feet in a southerly direction from the point of discovery (monument of location), at which the Notice of Location was posted, together with 300 feet on each side of the monument of location and center line of the Claim. The general course of the lode or vein is from the south to the north direction.

The number, location and markings on each corner of the claim are as follows:

	<u>Location</u>	<u>Markings</u>	<u>Description</u>
Corner No. 1:	NW corner	RW cor., claim number, North arrow	a 2"x2"x4' wooden post
Corner No. 2:	NE corner	RW cor., claim number, North arrow	a 2"x2"x4' wooden post
Corner No. 3:	SE corner	RW cor., claim number, North arrow	a 2"x2"x4' wooden post
Corner No. 4:	SW corner	RW cor., claim number, North arrow	a 2"x2"x4' wooden post

As erected on the ground, each corner monument is marked as described above by metal tags (e.g. metal tags, paint on posts).

The work of location consisted of making a map as provided in NSR 517.040.

Dated this 18<sup>th</sup> day of November, 2010.

NAME OF LOCATOR:

By:   
Owner, Claimant, or Agent Signature

Gregory T. Hill  
Owner, Claimant, or Agent Name (printed)

**Official Record**Recording requested By  
HARVEST GOLD CORP

Eureka County - NV

Mike Rebaleati - Recorder

Fee: \$22.50

Page 1 of 1

RPTT:

Recorded By: FES

Book- 509 Page- 0403



0216115

The following Document contains no Personal  
Information as defined by NRS 603A.040

**CERTIFICATE OF LOCATION**  
**LODE MINING CLAIM**

TO ALL WHOM IT MAY CONCERN:

The locator hereby certifies that he has caused to be located the  
RW 57 Lode Mining Claim in the following quarter section(s):

<u>1/4</u>	<u>Section</u>	<u>Township</u>	<u>Range</u>	<u>Meridian</u>
SE	25	T22N	R50E	M.D.B. & M.

in Eureka County, Nevada, on the 2<sup>nd</sup> day of September, 2010.

Name and mailing address of the locator is:

Harvest Gold Corporation (US)  
59 Damonte Ranch Parkway, B234  
Reno, Nevada 89521

The claim is approximately 1500 feet long and 600 feet wide, such that 20 feet is claimed in a southerly direction and 1480 feet in a northerly direction from the point of discovery (monument of location), at which the Notice of Location was posted, together with 300 feet on each side of the monument of location and center line of the Claim. The general course of the lode or vein is from the south to the north direction.

The number, location and markings on each corner of the claim are as follows:

	<u>Location</u>	<u>Markings</u>	<u>Description</u>
Corner No. 1:	NW corner	RW cor., claim number, North arrow	a 2"x2"x4' wooden post
Corner No. 2:	NE corner	RW cor., claim number, North arrow	a 2"x2"x4' wooden post
Corner No. 3:	SE corner	RW cor., claim number, North arrow	a 2"x2"x4' wooden post
Corner No. 4:	SW corner	RW cor., claim number, North arrow	a 2"x2"x4' wooden post

As erected on the ground, each corner monument is marked as described above by metal tags (e.g. metal tags, paint on posts).

The work of location consisted of making a map as provided in NSR 517.040.

Dated this 18<sup>th</sup> day of November, 2010.

NAME OF LOCATOR:

By:   
Owner, Claimant, or Agent Signature

Gregory T. Hill  
Owner, Claimant, or Agent Name (printed)