

CERTIFICATE OF LOCATION
LODE MINING CLAIM

TO ALL WHOM IT MAY CONCERN:

The undersigned hereby certifies that he has caused to be located the
GN 200 Lode Mining Claim in the following quarter sections(s):



<u>1/4</u>	<u>Section</u>	<u>Township</u>	<u>Range</u>	<u>Meridian</u>
NW	12	25 NORTH	48 EAST	MDB&M
_____	_____	_____	_____	_____
_____	_____	_____	_____	_____
_____	_____	_____	_____	_____

In Eureka County, Nevada, on the 3rd day of September, 2010.

RECORDER'S STAMP

Name and mailing address of locator is: Pyramid Lake LLC
P O Box 6945
Incline Village, NV 89450

The Claim is approximately 1500 feet long and 600 feet wide, such that 30 feet are claimed in an East direction and 1470 feet in a West direction from the point of discovery (monument of location), at which the Notice of Location was posted, together with 300 feet on each side of the monument of location and center line of the Claim. The general course of the lode or vein is from the East to the West direction.

The number, location and markings on each corner monument are as follows:

<u>Corner</u>	<u>Location</u>	<u>Markings</u>	<u>Description</u>
No. 1:	Northwest Corner	N.W. Corner GN 200	2" x 2" x 4' wood post
No. 2:	Northeast Corner	N.E. Corner GN 200	2" x 2" x 4' wood post
No. 3:	Southeast Corner	S.E. Corner GN 200	2" x 2" x 4' wood post
No. 4:	Southwest Corner	S.W. Corner GN 200	2" x 2" x 4' wood post


As erected on the ground, each corner monument is marked as described above by scribed metal tags.

The work of location consisted of making a claim map as provided in NRS 517.040. The tie from the claim block to a fixed point is depicted on the location map included with this filing.

The undersigned hereby affirms that there is no Social Security number contained in this document.

Dated this 28th day of October, 2010

SIGNATURE OF LOCATOR:

By: 
H. H. Tonking, Agent

**CERTIFICATE OF LOCATION
LODE MINING CLAIM**

TO ALL WHOM IT MAY CONCERN:

The undersigned hereby certifies that he has caused to be located the
GN 201 Lode Mining Claim in the following quarter sections(s):



<u>1/4</u>	<u>Section</u>	<u>Township</u>	<u>Range</u>	<u>Meridian</u>
NW	12	25 NORTH	48 EAST	MDB&M
_____	_____	_____	_____	_____
_____	_____	_____	_____	_____

In Eureka County, Nevada, on the 3rd day of September, 2010.

RECORDER'S STAMP

Name and mailing address of locator is: Pyramid Lake LLC
P O Box 6945
Incline Village, NV 89450

The Claim is approximately 1500 feet long and 600 feet wide, such that 30 feet are claimed in an East direction and 1470 feet in a West direction from the point of discovery (monument of location), at which the Notice of Location was posted, together with 300 feet on each side of the monument of location and center line of the Claim. The general course of the lode or vein is from the East to the West direction.

The number, location and markings on each corner monument are as follows:

<u>Corner</u>	<u>Location</u>	<u>Markings</u>	<u>Description</u>
No. 1:	Northwest Corner	N.W. Corner GN 201	2" x 2" x 4' wood post
No. 2:	Northeast Corner	N.E. Corner GN 201	2" x 2" x 4' wood post
No. 3:	Southeast Corner	S.E. Corner GN 201	2" x 2" x 4' wood post
No. 4:	Southwest Corner	S.W. Corner GN 201	2" x 2" x 4' wood post

As erected on the ground, each corner monument is marked as described above by scribed metal tags.

The work of location consisted of making a claim map as provided in NRS 517.040. The tie from the claim block to a fixed point is depicted on the location map included with this filing.

The undersigned hereby affirms that there is no Social Security number contained in this document.

Dated this 28th day of October, 2010

SIGNATURE OF LOCATOR:

By: [Signature]
H. H. Tonking, Agent

**CERTIFICATE OF LOCATION
LODE MINING CLAIM**

TO ALL WHOM IT MAY CONCERN:

The undersigned hereby certifies that he has caused to be located the
GN 202 Lode Mining Claim in the following quarter sections(s):



0216121

<u>1/4</u>	<u>Section</u>	<u>Township</u>	<u>Range</u>	<u>Meridian</u>
NW	12	25 NORTH	48 EAST	MDB&M
_____	_____	_____	_____	_____
_____	_____	_____	_____	_____
_____	_____	_____	_____	_____

In Eureka County, Nevada, on the 3rd day of September, 2010.

RECORDER'S STAMP

Name and mailing address of locator is: Pyramid Lake LLC
P O Box 6945
Incline Village, NV 89450

The Claim is approximately 1500 feet long and 600 feet wide, such that 30 feet are claimed in an East direction and 1470 feet in a West direction from the point of discovery (monument of location), at which the Notice of Location was posted, together with 300 feet on each side of the monument of location and center line of the Claim. The general course of the lode or vein is from the East to the West direction.

The number, location and markings on each corner monument are as follows:

<u>Corner</u>	<u>Location</u>	<u>Markings</u>	<u>Description</u>
No. 1:	Northwest Corner	N.W. Corner GN 202	2" x 2" x 4' wood post
No. 2:	Northeast Corner	N.E. Corner GN 202	2" x 2" x 4' wood post
No. 3:	Southeast Corner	S.E. Corner GN 202	2" x 2" x 4' wood post
No. 4:	Southwest Corner	S.W. Corner GN 202	2" x 2" x 4' wood post

As erected on the ground, each corner monument is marked as described above by scribed metal tags.

The work of location consisted of making a claim map as provided in NRS 517.040. The tie from the claim block to a fixed point is depicted on the location map included with this filing.

The undersigned hereby affirms that there is no Social Security number contained in this document.

Dated this 28th day of October, 2010

SIGNATURE OF LOCATOR:

By: [Signature]
H. H. Tonking, Agent

**CERTIFICATE OF LOCATION
LODE MINING CLAIM**

TO ALL WHOM IT MAY CONCERN:

The undersigned hereby certifies that he has caused to be located the
GN 203 Lode Mining Claim in the following quarter sections(s):



<u>1/4</u>	<u>Section</u>	<u>Township</u>	<u>Range</u>	<u>Meridian</u>
NW	12	25 NORTH	48 EAST	MDB&M
SW	12	25 NORTH	48 EAST	MDB&M

In Eureka County, Nevada, on the 3rd day of September, 2010.

RECORDER'S STAMP

Name and mailing address of locator is: Pyramid Lake LLC
P O Box 6945
Incline Village, NV 89450

The Claim is approximately 1500 feet long and 600 feet wide, such that 30 feet are claimed in an East direction and 1470 feet in a West direction from the point of discovery (monument of location), at which the Notice of Location was posted, together with 300 feet on each side of the monument of location and center line of the Claim. The general course of the lode or vein is from the East to the West direction.

The number, location and markings on each corner monument are as follows:

<u>Corner</u>	<u>Location</u>	<u>Markings</u>	<u>Description</u>
No. 1:	Northwest Corner	N.W. Corner GN 203	2" x 2" x 4' wood post
No. 2:	Northeast Corner	N.E. Corner GN 203	2" x 2" x 4' wood post
No. 3:	Southeast Corner	S.E. Corner GN 203	2" x 2" x 4' wood post
No. 4:	Southwest Corner	S.W. Corner GN 203	2" x 2" x 4' wood post

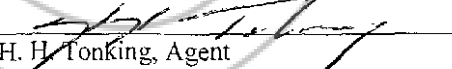
As erected on the ground, each corner monument is marked as described above by scribed metal tags.

The work of location consisted of making a claim map as provided in NRS 517.040. The tie from the claim block to a fixed point is depicted on the location map included with this filing.

The undersigned hereby affirms that there is no Social Security number contained in this document.

Dated this 28th day of October, 2010

SIGNATURE OF LOCATOR:

By: 
H. H. Tonking, Agent

**CERTIFICATE OF LOCATION
LODE MINING CLAIM**

TO ALL WHOM IT MAY CONCERN:

The undersigned hereby certifies that he has caused to be located the
GN 204 Lode Mining Claim in the following quarter sections(s):



0216123

<u>1/4</u>	<u>Section</u>	<u>Township</u>	<u>Range</u>	<u>Meridian</u>
SW	12	25 NORTH	48 EAST	MDB&M
_____	_____	_____	_____	_____
_____	_____	_____	_____	_____
_____	_____	_____	_____	_____

In Eureka County, Nevada, on the 3rd day of September, 2010.

RECORDER'S STAMP

Name and mailing address of locator is: Pyramid Lake LLC
P O Box 6945
Incline Village, NV 89450

The Claim is approximately 1500 feet long and 600 feet wide, such that 30 feet are claimed in an East direction and 1470 feet in a West direction from the point of discovery (monument of location), at which the Notice of Location was posted, together with 300 feet on each side of the monument of location and center line of the Claim. The general course of the lode or vein is from the East to the West direction.

The number, location and markings on each corner monument are as follows:

<u>Corner</u>	<u>Location</u>	<u>Markings</u>	<u>Description</u>
No. 1:	Northwest Corner	N.W. Corner GN 204	2" x 2" x 4' wood post
No. 2:	Northeast Corner	N.E. Corner GN 204	2" x 2" x 4' wood post
No. 3:	Southeast Corner	S.E. Corner GN 204	2" x 2" x 4' wood post
No. 4:	Southwest Corner	S.W. Corner GN 204	2" x 2" x 4' wood post

As erected on the ground, each corner monument is marked as described above by scribed metal tags.

The work of location consisted of making a claim map as provided in NRS 517.040. The tie from the claim block to a fixed point is depicted on the location map included with this filing.

The undersigned hereby affirms that there is no Social Security number contained in this document.

Dated this 28th day of October, 2010

SIGNATURE OF LOCATOR:

By: [Signature]
H. H. Tonking, Agent

**CERTIFICATE OF LOCATION
LODE MINING CLAIM**

TO ALL WHOM IT MAY CONCERN:

The undersigned hereby certifies that he has caused to be located the
GN 205 Lode Mining Claim in the following quarter sections(s):



<u>1/4</u>	<u>Section</u>	<u>Township</u>	<u>Range</u>	<u>Meridian</u>
SW	12	25 NORTH	48 EAST	MDB&M
_____	_____	_____	_____	_____
_____	_____	_____	_____	_____
_____	_____	_____	_____	_____

In Eureka County, Nevada, on the 3rd day of September, 2010.

RECORDER'S STAMP

Name and mailing address of locator is: Pyramid Lake LLC
P O Box 6945
Incline Village, NV 89450

The Claim is approximately 1500 feet long and 600 feet wide, such that 30 feet are claimed in an East direction and 1470 feet in a West direction from the point of discovery (monument of location), at which the Notice of Location was posted, together with 300 feet on each side of the monument of location and center line of the Claim. The general course of the lode or vein is from the East to the West direction.

The number, location and markings on each corner monument are as follows:

<u>Corner</u>	<u>Location</u>	<u>Markings</u>	<u>Description</u>
No. 1:	Northwest Corner	N.W. Corner GN 205	2" x 2" x 4' wood post
No. 2:	Northeast Corner	N.E. Corner GN 205	2" x 2" x 4' wood post
No. 3:	Southeast Corner	S.E. Corner GN 205	2" x 2" x 4' wood post
No. 4:	Southwest Corner	S.W. Corner GN 205	2" x 2" x 4' wood post

As erected on the ground, each corner monument is marked as described above by scribed metal tags.

The work of location consisted of making a claim map as provided in NRS 517.040. The tie from the claim block to a fixed point is depicted on the location map included with this filing.

The undersigned hereby affirms that there is no Social Security number contained in this document.

Dated this 28th day of October, 2010

SIGNATURE OF LOCATOR:

By: [Signature]
H. H. Tomking, Agent

**CERTIFICATE OF LOCATION
LODE MINING CLAIM**

TO ALL WHOM IT MAY CONCERN:

The undersigned hereby certifies that he has caused to be located the
GN 206 Lode Mining Claim in the following quarter sections(s):



0216125

<u>1/4</u>	<u>Section</u>	<u>Township</u>	<u>Range</u>	<u>Meridian</u>
NW	12	25 NORTH	48 EAST	MDB&M
NE	12	25 NORTH	48 EAST	MDB&M

In Eureka County, Nevada, on the 3rd day of September, 2010.

RECORDER'S STAMP

Name and mailing address of locator is: Pyramid Lake LLC
P O Box 6945
Incline Village, NV 89450

The Claim is approximately 1500 feet long and 600 feet wide, such that 1470 feet are claimed in an East direction and 30 feet in a West direction from the point of discovery (monument of location), at which the Notice of Location was posted, together with 300 feet on each side of the monument of location and center line of the Claim. The general course of the lode or vein is from the East to the West direction.

The number, location and markings on each corner monument are as follows:

<u>Corner</u>	<u>Location</u>	<u>Markings</u>	<u>Description</u>
No. 1:	Northwest Corner	N.W. Corner GN 206	2" x 2" x 4' wood post
No. 2:	Northeast Corner	N.E. Corner GN 206	2" x 2" x 4' wood post
No. 3:	Southeast Corner	S.E. Corner GN 206	2" x 2" x 4' wood post
No. 4:	Southwest Corner	S.W. Corner GN 206	2" x 2" x 4' wood post

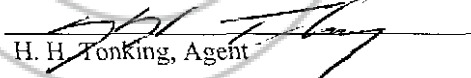
As erected on the ground, each corner monument is marked as described above by scribed metal tags.

The work of location consisted of making a claim map as provided in NRS 517.040. The tie from the claim block to a fixed point is depicted on the location map included with this filing.

The undersigned hereby affirms that there is no Social Security number contained in this document.

Dated this 28th day of October, 2010

SIGNATURE OF LOCATOR:

By: 
H. H. Tonking, Agent

**CERTIFICATE OF LOCATION
LODE MINING CLAIM**

TO ALL WHOM IT MAY CONCERN:

The undersigned hereby certifies that he has caused to be located the
GN 207 Lode Mining Claim in the following quarter sections(s):



0216126

<u>1/4</u>	<u>Section</u>	<u>Township</u>	<u>Range</u>	<u>Meridian</u>
NW	12	25 NORTH	48 EAST	MDB&M
NE	12	25 NORTH	48 EAST	MDB&M

In Eureka County, Nevada, on the 3rd day of September, 2010.

RECORDER'S STAMP

Name and mailing address of locator is: Pyramid Lake LLC
P O Box 6945
Incline Village, NV 89450

The Claim is approximately 1500 feet long and 600 feet wide, such that 1470 feet are claimed in an East direction and 30 feet in a West direction from the point of discovery (monument of location), at which the Notice of Location was posted, together with 300 feet on each side of the monument of location and center line of the Claim. The general course of the lode or vein is from the East to the West direction.

The number, location and markings on each corner monument are as follows:

<u>Corner</u>	<u>Location</u>	<u>Markings</u>	<u>Description</u>
No. 1:	Northwest Corner	N.W. Corner GN 207	2" x 2" x 4' wood post
No. 2:	Northeast Corner	N.E. Corner GN 207	2" x 2" x 4' wood post
No. 3:	Southeast Corner	S.E. Corner GN 207	2" x 2" x 4' wood post
No. 4:	Southwest Corner	S.W. Corner GN 207	2" x 2" x 4' wood post


As erected on the ground, each corner monument is marked as described above by scribed metal tags.

The work of location consisted of making a claim map as provided in NRS 517.040. The tie from the claim block to a fixed point is depicted on the location map included with this filing.

The undersigned hereby affirms that there is no Social Security number contained in this document.

Dated this 28th day of October, 2010

SIGNATURE OF LOCATOR:

By: 
H. H. Tonking, Agent

**CERTIFICATE OF LOCATION
LODE MINING CLAIM**

TO ALL WHOM IT MAY CONCERN:

The undersigned hereby certifies that he has caused to be located the
GN 208 Lode Mining Claim in the following quarter sections(s):



<u>1/4</u>	<u>Section</u>	<u>Township</u>	<u>Range</u>	<u>Meridian</u>
NW	12	25 NORTH	48 EAST	MDB&M
NE	12	25 NORTH	48 EAST	MDB&M

In Eureka County, Nevada, on the 3rd day of September, 2010.

RECORDER'S STAMP

Name and mailing address of locator is: Pyramid Lake LLC
P O Box 6945
Incline Village, NV 89450

The Claim is approximately 1500 feet long and 600 feet wide, such that 1470 feet are claimed in an East direction and 30 feet in a West direction from the point of discovery (monument of location), at which the Notice of Location was posted, together with 300 feet on each side of the monument of location and center line of the Claim. The general course of the lode or vein is from the East to the West direction.

The number, location and markings on each corner monument are as follows:

<u>Corner</u>	<u>Location</u>	<u>Markings</u>	<u>Description</u>
No. 1:	Northwest Corner	N.W. Corner GN 208	2" x 2" x 4' wood post
No. 2:	Northeast Corner	N.E. Corner GN 208	2" x 2" x 4' wood post
No. 3:	Southeast Corner	S.E. Corner GN 208	2" x 2" x 4' wood post
No. 4:	Southwest Corner	S.W. Corner GN 208	2" x 2" x 4' wood post

As erected on the ground, each corner monument is marked as described above by scribed metal tags.

The work of location consisted of making a claim map as provided in NRS 517.040. The tie from the claim block to a fixed point is depicted on the location map included with this filing.

The undersigned hereby affirms that there is no Social Security number contained in this document.

Dated this 28th day of October, 2010

SIGNATURE OF LOCATOR:

By: H. H. Tonking
H. H. Tonking, Agent

**CERTIFICATE OF LOCATION
LODE MINING CLAIM**

TO ALL WHOM IT MAY CONCERN:

The undersigned hereby certifies that he has caused to be located the GN 209 Lode Mining Claim in the following quarter sections(s):



<u>1/4</u>	<u>Section</u>	<u>Township</u>	<u>Range</u>	<u>Meridian</u>
NW	12	25 NORTH	48 EAST	MDB&M
NE	12	25 NORTH	48 EAST	MDB&M
SW	12	25 NORTH	48 EAST	MDB&M
SE	12	25 NORTH	48 EAST	MDB&M

In Eureka County, Nevada, on the 3rd day of September, 2010.

RECORDER'S STAMP

Name and mailing address of locator is: Pyramid Lake LLC
P O Box 6945
Incline Village, NV 89450

The Claim is approximately 1500 feet long and 600 feet wide, such that 1470 feet are claimed in an East direction and 30 feet in a West direction from the point of discovery (monument of location), at which the Notice of Location was posted, together with 300 feet on each side of the monument of location and center line of the Claim. The general course of the lode or vein is from the East to the West direction.

The number, location and markings on each corner monument are as follows:

<u>Corner</u>	<u>Location</u>	<u>Markings</u>	<u>Description</u>
No. 1:	Northwest Corner	N.W. Corner GN 209	2" x 2" x 4' wood post
No. 2:	Northeast Corner	N.E. Corner GN 209	2" x 2" x 4' wood post
No. 3:	Southeast Corner	S.E. Corner GN 209	2" x 2" x 4' wood post
No. 4:	Southwest Corner	S.W. Corner GN 209	2" x 2" x 4' wood post

As erected on the ground, each corner monument is marked as described above by scribed metal tags.

The work of location consisted of making a claim map as provided in NRS 517.040. The tie from the claim block to a fixed point is depicted on the location map included with this filing.

The undersigned hereby affirms that there is no Social Security number contained in this document.

Dated this 28th day of October, 2010

SIGNATURE OF LOCATOR:

By: 
H. H. Tonking, Agent

**CERTIFICATE OF LOCATION
LODE MINING CLAIM**

TO ALL WHOM IT MAY CONCERN:

The undersigned hereby certifies that he has caused to be located the
GN 210 Lode Mining Claim in the following quarter sections(s):



<u>1/4</u>	<u>Section</u>	<u>Township</u>	<u>Range</u>	<u>Meridian</u>
SW	12	25 NORTH	48 EAST	MDB&M
SE	12	25 NORTH	48 EAST	MDB&M

In Eureka County, Nevada, on the 3rd day of September, 2010.

RECORDER'S STAMP

Name and mailing address of locator is: Pyramid Lake LLC
P O Box 6945
Incline Village, NV 89450

The Claim is approximately 1500 feet long and 600 feet wide, such that 1470 feet are claimed in an East direction and 30 feet in a West direction from the point of discovery (monument of location), at which the Notice of Location was posted, together with 300 feet on each side of the monument of location and center line of the Claim. The general course of the lode or vein is from the East to the West direction.

The number, location and markings on each corner monument are as follows:

<u>Corner</u>	<u>Location</u>	<u>Markings</u>	<u>Description</u>
No. 1:	Northwest Corner	N.W. Corner GN 210	2" x 2" x 4' wood post
No. 2:	Northeast Corner	N.E. Corner GN 210	2" x 2" x 4' wood post
No. 3:	Southeast Corner	S.E. Corner GN 210	2" x 2" x 4' wood post
No. 4:	Southwest Corner	S.W. Corner GN 210	2" x 2" x 4' wood post


As erected on the ground, each corner monument is marked as described above by scribed metal tags.

The work of location consisted of making a claim map as provided in NRS 517.040. The tie from the claim block to a fixed point is depicted on the location map included with this filing.

The undersigned hereby affirms that there is no Social Security number contained in this document.

Dated this 28th day of October, 2010

SIGNATURE OF LOCATOR:

By: 
H. H. Tonking, Agent

**CERTIFICATE OF LOCATION
LODE MINING CLAIM**

TO ALL WHOM IT MAY CONCERN:

The undersigned hereby certifies that he has caused to be located the GN 211 Lode Mining Claim in the following quarter sections(s):



0216130

<u>1/4</u>	<u>Section</u>	<u>Township</u>	<u>Range</u>	<u>Meridian</u>
SW	12	25 NORTH	48 EAST	MDB&M
SE	12	25 NORTH	48 EAST	MDB&M

In Eureka County, Nevada, on the 3rd day of September, 2010.

RECORDER'S STAMP

Name and mailing address of locator is: Pyramid Lake LLC
P O Box 6945
Incline Village, NV 89450

The Claim is approximately 1500 feet long and 600 feet wide, such that 1470 feet are claimed in an East direction and 30 feet in a West direction from the point of discovery (monument of location), at which the Notice of Location was posted, together with 300 feet on each side of the monument of location and center line of the Claim. The general course of the lode or vein is from the East to the West direction.

The number, location and markings on each corner monument are as follows:

<u>Corner</u>	<u>Location</u>	<u>Markings</u>	<u>Description</u>
No. 1:	Northwest Corner	N.W. Corner GN 211	2" x 2" x 4' wood post
No. 2:	Northeast Corner	N.E. Corner GN 211	2" x 2" x 4' wood post
No. 3:	Southeast Corner	S.E. Corner GN 211	2" x 2" x 4' wood post
No. 4:	Southwest Corner	S.W. Corner GN 211	2" x 2" x 4' wood post

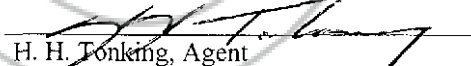
As erected on the ground, each corner monument is marked as described above by scribed metal tags.

The work of location consisted of making a claim map as provided in NRS 517.040. The tie from the claim block to a fixed point is depicted on the location map included with this filing.

The undersigned hereby affirms that there is no Social Security number contained in this document.

Dated this 28th day of October, 2010

SIGNATURE OF LOCATOR:

By: 
H. H. Tonking, Agent

**CERTIFICATE OF LOCATION
LODE MINING CLAIM**

TO ALL WHOM IT MAY CONCERN:

The undersigned hereby certifies that he has caused to be located the
GN 212 Lode Mining Claim in the following quarter sections(s):



<u>1/4</u>	<u>Section</u>	<u>Township</u>	<u>Range</u>	<u>Meridian</u>
NE	12	25 NORTH	48 EAST	MDB&M
NW	13	25 NORTH	48.5 EAST	MDB&M

In Eureka County, Nevada, on the 3rd day of September, 2010.

RECORDER'S STAMP

Name and mailing address of locator is: Pyramid Lake LLC
P O Box 6945
Incline Village, NV 89450

The Claim is approximately 1500 feet long and 600 feet wide, such that 30 feet are claimed in an East direction and 1470 feet in a West direction from the point of discovery (monument of location), at which the Notice of Location was posted, together with 300 feet on each side of the monument of location and center line of the Claim. The general course of the lode or vein is from the East to the West direction.

The number, location and markings on each corner monument are as follows:

<u>Corner</u>	<u>Location</u>	<u>Markings</u>	<u>Description</u>
No. 1:	Northwest Corner	N.W. Corner GN 212	2" x 2" x 4' wood post
No. 2:	Northeast Corner	N.E. Corner GN 212	2" x 2" x 4' wood post
No. 3:	Southeast Corner	S.E. Corner GN 212	2" x 2" x 4' wood post
No. 4:	Southwest Corner	S.W. Corner GN 212	2" x 2" x 4' wood post

As erected on the ground, each corner monument is marked as described above by scribed metal tags.

The work of location consisted of making a claim map as provided in NRS 517.040. The tie from the claim block to a fixed point is depicted on the location map included with this filing.

The undersigned hereby affirms that there is no Social Security number contained in this document.

Dated this 28th day of October, 2010

SIGNATURE OF LOCATOR:

By: H. H. Tenking
H. H. Tenking, Agent

**CERTIFICATE OF LOCATION
LODE MINING CLAIM**

TO ALL WHOM IT MAY CONCERN:

The undersigned hereby certifies that he has caused to be located the
GN 213 Lode Mining Claim in the following quarter sections(s):



0216132

<u>1/4</u>	<u>Section</u>	<u>Township</u>	<u>Range</u>	<u>Meridian</u>
NE	12	25 NORTH	48 EAST	MDB&M
NW	13	25 NORTH	48.5 EAST	MDB&M

In Eureka County, Nevada, on the 3rd day of September, 2010.

RECORDER'S STAMP

Name and mailing address of locator is: Pyramid Lake LLC
P O Box 6945
Incline Village, NV 89450

The Claim is approximately 1500 feet long and 600 feet wide, such that 30 feet are claimed in an East direction and 1470 feet in a West direction from the point of discovery (monument of location), at which the Notice of Location was posted, together with 300 feet on each side of the monument of location and center line of the Claim. The general course of the lode or vein is from the East to the West direction.

The number, location and markings on each corner monument are as follows:

<u>Corner</u>	<u>Location</u>	<u>Markings</u>	<u>Description</u>
No. 1:	Northwest Corner	N.W. Corner GN 213	2" x 2" x 4' wood post
No. 2:	Northeast Corner	N.E. Corner GN 213	2" x 2" x 4' wood post
No. 3:	Southeast Corner	S.E. Corner GN 213	2" x 2" x 4' wood post
No. 4:	Southwest Corner	S.W. Corner GN 213	2" x 2" x 4' wood post

As erected on the ground, each corner monument is marked as described above by scribed metal tags.

The work of location consisted of making a claim map as provided in NRS 517.040. The tie from the claim block to a fixed point is depicted on the location map included with this filing.

The undersigned hereby affirms that there is no Social Security number contained in this document.

Dated this 28th day of October, 2010

SIGNATURE OF LOCATOR:

By: H. H. Tonking
H. H. Tonking, Agent

Official Record

Recording requested By
PYRAMID LAKE LLC

Eureka County - NV

Mike Rebaleati - Recorder

Fee \$22.50

Page 1 of 1

RPTT:

Recorded By FES

Book- 510

Page- 0017

CERTIFICATE OF LOCATION
LODE MINING CLAIM

TO ALL WHOM IT MAY CONCERN:

The undersigned hereby certifies that he has caused to be located the
GN 214 Lode Mining Claim in the following quarter sections(s):



0216133

<u>1/4</u>	<u>Section</u>	<u>Township</u>	<u>Range</u>	<u>Meridian</u>
NE	12	25 NORTH	48 EAST	MDB&M
NW	13	25 NORTH	48.5 EAST	MDB&M

In Eureka County, Nevada, on the 3rd day of September, 2010.

RECORDER'S STAMP

Name and mailing address of locator is: Pyramid Lake LLC
P O Box 6945
Incline Village, NV 89450

The Claim is approximately 1500 feet long and 600 feet wide, such that 30 feet are claimed in an East direction and 1470 feet in a West direction from the point of discovery (monument of location), at which the Notice of Location was posted, together with 300 feet on each side of the monument of location and center line of the Claim. The general course of the lode or vein is from the East to the West direction.

The number, location and markings on each corner monument are as follows:

<u>Corner</u>	<u>Location</u>	<u>Markings</u>	<u>Description</u>
No. 1:	Northwest Corner	N.W. Corner GN 214	2" x 2" x 4' wood post
No. 2:	Northeast Corner	N.E. Corner GN 214	2" x 2" x 4' wood post
No. 3:	Southeast Corner	S.E. Corner GN 214	2" x 2" x 4' wood post
No. 4:	Southwest Corner	S.W. Corner GN 214	2" x 2" x 4' wood post

As erected on the ground, each corner monument is marked as described above by scribed metal tags.

The work of location consisted of making a claim map as provided in NRS 517.040. The tie from the claim block to a fixed point is depicted on the location map included with this filing.

The undersigned hereby affirms that there is no Social Security number contained in this document.

Dated this 28th day of October, 2010

SIGNATURE OF LOCATOR:

By: H. H. Tonking
H. H. Tonking, Agent

**CERTIFICATE OF LOCATION
LODE MINING CLAIM**

TO ALL WHOM IT MAY CONCERN:

The undersigned hereby certifies that he has caused to be located the
GN 215 Lode Mining Claim in the following quarter sections(s):



<u>1/4</u>	<u>Section</u>	<u>Township</u>	<u>Range</u>	<u>Meridian</u>
NE	12	25 NORTH	48 EAST	MDB&M
SE	12	25 NORTH	48 EAST	MDB&M
NW	13	25 NORTH	48.5 EAST	MDB&M

In Eureka County, Nevada, on the 3rd day of September, 2010.

RECORDER'S STAMP

Name and mailing address of locator is: Pyramid Lake LLC
P O Box 6945
Incline Village, NV 89450

The Claim is approximately 1500 feet long and 600 feet wide, such that 30 feet are claimed in an East direction and 1470 feet in a West direction from the point of discovery (monument of location), at which the Notice of Location was posted, together with 300 feet on each side of the monument of location and center line of the Claim. The general course of the lode or vein is from the East to the West direction.

The number, location and markings on each corner monument are as follows:

<u>Corner</u>	<u>Location</u>	<u>Markings</u>	<u>Description</u>
No. 1:	Northwest Corner	N.W. Corner GN 215	2" x 2" x 4' wood post
No. 2:	Northeast Corner	N.E. Corner GN 215	2" x 2" x 4' wood post
No. 3:	Southeast Corner	S.E. Corner GN 215	2" x 2" x 4' wood post
No. 4:	Southwest Corner	S.W. Corner GN 215	2" x 2" x 4' wood post


As erected on the ground, each corner monument is marked as described above by scribed metal tags.

The work of location consisted of making a claim map as provided in NRS 517.040. The tie from the claim block to a fixed point is depicted on the location map included with this filing.

The undersigned hereby affirms that there is no Social Security number contained in this document.

Dated this 28th day of October, 2010

SIGNATURE OF LOCATOR:

By: 
H. H. Ponking, Agent

**CERTIFICATE OF LOCATION
LODE MINING CLAIM**

TO ALL WHOM IT MAY CONCERN:

The undersigned hereby certifies that he has caused to be located the
GN 216 Lode Mining Claim in the following quarter sections(s):



0216135

<u>1/4</u>	<u>Section</u>	<u>Township</u>	<u>Range</u>	<u>Meridian</u>
SE	12	25 NORTH	48 EAST	MDB&M
NW	13	25 NORTH	48.5 EAST	MDB&M
SW	13	25 NORTH	48.5 EAST	MDB&M

In Eureka County, Nevada, on the 3rd day of September, 2010.

RECORDER'S STAMP

Name and mailing address of locator is: Pyramid Lake LLC
P O Box 6945
Incline Village, NV 89450

The Claim is approximately 1500 feet long and 600 feet wide, such that 30 feet are claimed in an East direction and 1470 feet in a West direction from the point of discovery (monument of location), at which the Notice of Location was posted, together with 300 feet on each side of the monument of location and center line of the Claim. The general course of the lode or vein is from the East to the West direction.

The number, location and markings on each corner monument are as follows:

<u>Corner</u>	<u>Location</u>	<u>Markings</u>	<u>Description</u>
No. 1:	Northwest Corner	N.W. Corner GN 216	2" x 2" x 4' wood post
No. 2:	Northeast Corner	N.E. Corner GN 216	2" x 2" x 4' wood post
No. 3:	Southeast Corner	S.E. Corner GN 216	2" x 2" x 4' wood post
No. 4:	Southwest Corner	S.W. Corner GN 216	2" x 2" x 4' wood post

As erected on the ground, each corner monument is marked as described above by scribed metal tags.

The work of location consisted of making a claim map as provided in NRS 517.040. The tie from the claim block to a fixed point is depicted on the location map included with this filing.

The undersigned hereby affirms that there is no Social Security number contained in this document.

Dated this 28th day of October, 2010

SIGNATURE OF LOCATOR:

By: H. H. Tonking
H. H. Tonking, Agent

**CERTIFICATE OF LOCATION
LODE MINING CLAIM**

TO ALL WHOM IT MAY CONCERN:

The undersigned hereby certifies that he has caused to be located the
GN 217 Lode Mining Claim in the following quarter sections(s):



<u>1/4</u>	<u>Section</u>	<u>Township</u>	<u>Range</u>	<u>Meridian</u>
SE	12	25 NORTH	48 EAST	MDB&M
SW	13	25 NORTH	48.5 EAST	MDB&M

In Eureka County, Nevada, on the 3rd day of September, 2010.

RECORDER'S STAMP

Name and mailing address of locator is: Pyramid Lake LLC
P O Box 6945
Incline Village, NV 89450

The Claim is approximately 1500 feet long and 600 feet wide, such that 30 feet are claimed in an East direction and 1470 feet in a West direction from the point of discovery (monument of location), at which the Notice of Location was posted, together with 300 feet on each side of the monument of location and center line of the Claim. The general course of the lode or vein is from the East to the West direction.

The number, location and markings on each corner monument are as follows:

<u>Corner</u>	<u>Location</u>	<u>Markings</u>	<u>Description</u>
No. 1:	Northwest Corner	N.W. Corner GN 217	2" x 2" x 4' wood post
No. 2:	Northeast Corner	N.E. Corner GN 217	2" x 2" x 4' wood post
No. 3:	Southeast Corner	S.E. Corner GN 217	2" x 2" x 4' wood post
No. 4:	Southwest Corner	S.W. Corner GN 217	2" x 2" x 4' wood post

As erected on the ground, each corner monument is marked as described above by scribed metal tags.

The work of location consisted of making a claim map as provided in NRS 517.040. The tie from the claim block to a fixed point is depicted on the location map included with this filing.

The undersigned hereby affirms that there is no Social Security number contained in this document.

Dated this 28th day of October, 2010

SIGNATURE OF LOCATOR:

By: H. H. Tonking
H. H. Tonking, Agent

CERTIFICATE OF LOCATION
LODE MINING CLAIM

TO ALL WHOM IT MAY CONCERN:

The undersigned hereby certifies that he has caused to be located the
GN 218 Lode Mining Claim in the following quarter sections(s):



<u>1/4</u>	<u>Section</u>	<u>Township</u>	<u>Range</u>	<u>Meridian</u>
NW	13	25 NORTH	48.5 EAST	MDB&M
_____	_____	_____	_____	_____
_____	_____	_____	_____	_____
_____	_____	_____	_____	_____

In Eureka County, Nevada, on the 3rd day of September, 2010.

RECORDER'S STAMP

Name and mailing address of locator is: Pyramid Lake LLC
P O Box 6945
Incline Village, NV 89450

The Claim is approximately 1500 feet long and 600 feet wide, such that 1470 feet are claimed in an East direction and 30 feet in a West direction from the point of discovery (monument of location), at which the Notice of Location was posted, together with 300 feet on each side of the monument of location and center line of the Claim. The general course of the lode or vein is from the East to the West direction.

The number, location and markings on each corner monument are as follows:

<u>Corner</u>	<u>Location</u>	<u>Markings</u>	<u>Description</u>
No. 1:	Northwest Corner	N.W. Corner GN 218	2" x 2" x 4' wood post
No. 2:	Northeast Corner	N.E. Corner GN 218	2" x 2" x 4' wood post
No. 3:	Southeast Corner	S.E. Corner GN 218	2" x 2" x 4' wood post
No. 4:	Southwest Corner	S.W. Corner GN 218	2" x 2" x 4' wood post


As erected on the ground, each corner monument is marked as described above by scribed metal tags.

The work of location consisted of making a claim map as provided in NRS 517.040. The tie from the claim block to a fixed point is depicted on the location map included with this filing.

The undersigned hereby affirms that there is no Social Security number contained in this document.

Dated this 28th day of October, 2010

SIGNATURE OF LOCATOR:

By: 
H. H. Tonking, Agent

CERTIFICATE OF LOCATION
LODE MINING CLAIM

TO ALL WHOM IT MAY CONCERN:

The undersigned hereby certifies that he has caused to be located the
GN 219 Lode Mining Claim in the following quarter sections(s):



<u>1/4</u>	<u>Section</u>	<u>Township</u>	<u>Range</u>	<u>Meridian</u>
NW	13	25 NORTH	48.5 EAST	MDB&M
_____	_____	_____	_____	_____
_____	_____	_____	_____	_____
_____	_____	_____	_____	_____

In Eureka County, Nevada, on the 3rd day of September, 2010.

RECORDER'S STAMP

Name and mailing address of locator is: Pyramid Lake LLC
P O Box 6945
Incline Village, NV 89450

The Claim is approximately 1500 feet long and 600 feet wide, such that 1470 feet are claimed in an East direction and 30 feet in a West direction from the point of discovery (monument of location), at which the Notice of Location was posted, together with 300 feet on each side of the monument of location and center line of the Claim. The general course of the lode or vein is from the East to the West direction.

The number, location and markings on each corner monument are as follows:

<u>Corner</u>	<u>Location</u>	<u>Markings</u>	<u>Description</u>
No. 1:	Northwest Corner	N.W. Corner GN 219	2" x 2" x 4' wood post
No. 2:	Northeast Corner	N.E. Corner GN 219	2" x 2" x 4' wood post
No. 3:	Southeast Corner	S.E. Corner GN 219	2" x 2" x 4' wood post
No. 4:	Southwest Corner	S.W. Corner GN 219	2" x 2" x 4' wood post

As erected on the ground, each corner monument is marked as described above by scribed metal tags.

The work of location consisted of making a claim map as provided in NRS 517.040. The tie from the claim block to a fixed point is depicted on the location map included with this filing.

The undersigned hereby affirms that there is no Social Security number contained in this document.

Dated this 28th day of October, 2010

SIGNATURE OF LOCATOR:

By: [Signature]
H. H. Tonking, Agent

**CERTIFICATE OF LOCATION
LODE MINING CLAIM**

TO ALL WHOM IT MAY CONCERN:

The undersigned hereby certifies that he has caused to be located the GN 220 Lode Mining Claim in the following quarter sections(s):



<u>1/4</u>	<u>Section</u>	<u>Township</u>	<u>Range</u>	<u>Meridian</u>
NW	13	25 NORTH	48.5 EAST	MDB&M

In Eureka County, Nevada, on the 3rd day of September, 2010.

RECORDER'S STAMP

Name and mailing address of locator is: Pyramid Lake LLC
P O Box 6945
Incline Village, NV 89450

The Claim is approximately 1500 feet long and 600 feet wide, such that 1470 feet are claimed in an East direction and 30 feet in a West direction from the point of discovery (monument of location), at which the Notice of Location was posted, together with 300 feet on each side of the monument of location and center line of the Claim. The general course of the lode or vein is from the East to the West direction.

The number, location and markings on each corner monument are as follows:

<u>Corner</u>	<u>Location</u>	<u>Markings</u>	<u>Description</u>
No. 1:	Northwest Corner	N.W. Corner GN 220	2" x 2" x 4' wood post
No. 2:	Northeast Corner	N.E. Corner GN 220	2" x 2" x 4' wood post
No. 3:	Southeast Corner	S.E. Corner GN 220	2" x 2" x 4' wood post
No. 4:	Southwest Corner	S.W. Corner GN 220	2" x 2" x 4' wood post


As erected on the ground, each corner monument is marked as described above by scribed metal tags.

The work of location consisted of making a claim map as provided in NRS 517.040. The tie from the claim block to a fixed point is depicted on the location map included with this filing.

The undersigned hereby affirms that there is no Social Security number contained in this document.

Dated this 28th day of October, 2010

SIGNATURE OF LOCATOR:

By: 
H. H. Tonking, Agent

Official Record

Recording requested By
PYRAMID LAKE LLC

Eureka County - NV
Mike Rebaleati - Recorder

Fee: \$22.50 Page 1 of 1
RPTT: Recorded By FES
Book- 510 Page- 0024

**CERTIFICATE OF LOCATION
LODE MINING CLAIM**

TO ALL WHOM IT MAY CONCERN:



The undersigned hereby certifies that he has caused to be located the
GN 221 Lode Mining Claim in the following quarter sections(s):

<u>1/4</u>	<u>Section</u>	<u>Township</u>	<u>Range</u>	<u>Meridian</u>
NW	13	25 NORTH	48.5 EAST	MDB&M
_____	_____	_____	_____	_____
_____	_____	_____	_____	_____
_____	_____	_____	_____	_____

In Eureka County, Nevada, on the 3rd day of September, 2010.

RECORDER'S STAMP

Name and mailing address of locator is: Pyramid Lake LLC
P O Box 6945
Incline Village, NV 89450

The Claim is approximately 1500 feet long and 600 feet wide, such that 1470 feet are claimed in an East direction and 30 feet in a West direction from the point of discovery (monument of location), at which the Notice of Location was posted, together with 300 feet on each side of the monument of location and center line of the Claim. The general course of the lode or vein is from the East to the West direction.

The number, location and markings on each corner monument are as follows:

<u>Corner</u>	<u>Location</u>	<u>Markings</u>	<u>Description</u>
No. 1:	Northwest Corner	N.W. Corner GN 221	2" x 2" x 4' wood post
No. 2:	Northeast Corner	N.E. Corner GN 221	2" x 2" x 4' wood post
No. 3:	Southeast Corner	S.E. Corner GN 221	2" x 2" x 4' wood post
No. 4:	Southwest Corner	S.W. Corner GN 221	2" x 2" x 4' wood post

As erected on the ground, each corner monument is marked as described above by scribed metal tags.

The work of location consisted of making a claim map as provided in NRS 517.040. The tie from the claim block to a fixed point is depicted on the location map included with this filing.

The undersigned hereby affirms that there is no Social Security number contained in this document.

Dated this 28th day of October, 2010

SIGNATURE OF LOCATOR:

By: H. H. Tonking
H. H. Tonking, Agent

**CERTIFICATE OF LOCATION
LODE MINING CLAIM**

TO ALL WHOM IT MAY CONCERN:

The undersigned hereby certifies that he has caused to be located the
GN 222 Lode Mining Claim in the following quarter sections(s):



<u>1/4</u>	<u>Section</u>	<u>Township</u>	<u>Range</u>	<u>Meridian</u>
NW	13	25 NORTH	48.5 EAST	MDB&M
SW	13	25 NORTH	48.5 EAST	MDB&M

In Eureka County, Nevada, on the 3rd day of September, 2010.

RECORDER'S STAMP

Name and mailing address of locator is: Pyramid Lake LLC
P O Box 6945
Incline Village, NV 89450

The Claim is approximately 1500 feet long and 600 feet wide, such that 1470 feet are claimed in an East direction and 30 feet in a West direction from the point of discovery (monument of location), at which the Notice of Location was posted, together with 300 feet on each side of the monument of location and center line of the Claim. The general course of the lode or vein is from the East to the West direction.

The number, location and markings on each corner monument are as follows:

<u>Corner</u>	<u>Location</u>	<u>Markings</u>	<u>Description</u>
No. 1:	Northwest Corner	N.W. Corner GN 222	2" x 2" x 4' wood post
No. 2:	Northeast Corner	N.E. Corner GN 222	2" x 2" x 4' wood post
No. 3:	Southeast Corner	S.E. Corner GN 222	2" x 2" x 4' wood post
No. 4:	Southwest Corner	S.W. Corner GN 222	2" x 2" x 4' wood post

As erected on the ground, each corner monument is marked as described above by scribed metal tags.

The work of location consisted of making a claim map as provided in NRS 517.040. The tie from the claim block to a fixed point is depicted on the location map included with this filing.

The undersigned hereby affirms that there is no Social Security number contained in this document.

Dated this 28th day of October, 2010

SIGNATURE OF LOCATOR:

By: [Signature]
H. H. Tomking, Agent

**CERTIFICATE OF LOCATION
LODE MINING CLAIM**

TO ALL WHOM IT MAY CONCERN:

The undersigned hereby certifies that he has caused to be located the
GN 223 Lode Mining Claim in the following quarter sections(s):



<u>1/4</u>	<u>Section</u>	<u>Township</u>	<u>Range</u>	<u>Meridian</u>
SW	13	25 NORTH	48.5 EAST	MDB&M

In Eureka County, Nevada, on the 3rd day of September, 2010.

RECORDER'S STAMP

Name and mailing address of locator is: Pyramid Lake LLC
P O Box 6945
Incline Village, NV 89450

The Claim is approximately 1500 feet long and 600 feet wide, such that 1470 feet are claimed in an East direction and 30 feet in a West direction from the point of discovery (monument of location), at which the Notice of Location was posted, together with 300 feet on each side of the monument of location and center line of the Claim. The general course of the lode or vein is from the East to the West direction.

The number, location and markings on each corner monument are as follows:

<u>Corner</u>	<u>Location</u>	<u>Markings</u>	<u>Description</u>
No. 1:	Northwest Corner	N.W. Corner GN 223	2" x 2" x 4' wood post
No. 2:	Northeast Corner	N.E. Corner GN 223	2" x 2" x 4' wood post
No. 3:	Southeast Corner	S.E. Corner GN 223	2" x 2" x 4' wood post
No. 4:	Southwest Corner	S.W. Corner GN 223	2" x 2" x 4' wood post

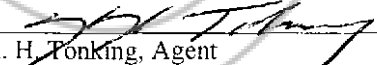
As erected on the ground, each corner monument is marked as described above by scribed metal tags.

The work of location consisted of making a claim map as provided in NRS 517.040. The tie from the claim block to a fixed point is depicted on the location map included with this filing.

The undersigned hereby affirms that there is no Social Security number contained in this document.

Dated this 28th day of October, 2010

SIGNATURE OF LOCATOR:

By: 
H. H. Tonking, Agent

**CERTIFICATE OF LOCATION
LODE MINING CLAIM**

TO ALL WHOM IT MAY CONCERN:

The undersigned hereby certifies that he has caused to be located the
GN 224 Lode Mining Claim in the following quarter sections(s):



0216143

<u>1/4</u>	<u>Section</u>	<u>Township</u>	<u>Range</u>	<u>Meridian</u>
NW	13	25 NORTH	48.5 EAST	MDB&M
NE	13	25 NORTH	48.5 EAST	MDB&M

In Eureka County, Nevada, on the 3rd day of September, 2010.

RECORDER'S STAMP

Name and mailing address of locator is: Pyramid Lake LLC
P O Box 6945
Incline Village, NV 89450

The Claim is approximately 1500 feet long and 600 feet wide, such that 1470 feet are claimed in an East direction and 30 feet in a West direction from the point of discovery (monument of location), at which the Notice of Location was posted, together with 300 feet on each side of the monument of location and center line of the Claim. The general course of the lode or vein is from the East to the West direction.

The number, location and markings on each corner monument are as follows:

<u>Corner</u>	<u>Location</u>	<u>Markings</u>	<u>Description</u>
No. 1:	Northwest Corner	N.W. Corner GN 224	2" x 2" x 4' wood post
No. 2:	Northeast Corner	N.E. Corner GN 224	2" x 2" x 4' wood post
No. 3:	Southeast Corner	S.E. Corner GN 224	2" x 2" x 4' wood post
No. 4:	Southwest Corner	S.W. Corner GN 224	2" x 2" x 4' wood post


As erected on the ground, each corner monument is marked as described above by scribed metal tags.

The work of location consisted of making a claim map as provided in NRS 517.040. The tie from the claim block to a fixed point is depicted on the location map included with this filing.

The undersigned hereby affirms that there is no Social Security number contained in this document.

Dated this 28th day of October, 2010

SIGNATURE OF LOCATOR:

By: 
H. H. Tonking, Agent

**CERTIFICATE OF LOCATION
LODE MINING CLAIM**

TO ALL WHOM IT MAY CONCERN:

The undersigned hereby certifies that he has caused to be located the
GN 225 Lode Mining Claim in the following quarter sections(s):



<u>1/4</u>	<u>Section</u>	<u>Township</u>	<u>Range</u>	<u>Meridian</u>
NW	13	25 NORTH	48.5 EAST	MDB&M
NE	13	25 NORTH	48.5 EAST	MDB&M

In Eureka County, Nevada, on the 3rd day of September, 2010.

RECORDER'S STAMP

Name and mailing address of locator is: Pyramid Lake LLC
P O Box 6945
Incline Village, NV 89450

The Claim is approximately 1500 feet long and 600 feet wide, such that 1470 feet are claimed in an East direction and 30 feet in a West direction from the point of discovery (monument of location), at which the Notice of Location was posted, together with 300 feet on each side of the monument of location and center line of the Claim. The general course of the lode or vein is from the East to the West direction.

The number, location and markings on each corner monument are as follows:

<u>Corner</u>	<u>Location</u>	<u>Markings</u>	<u>Description</u>
No. 1:	Northwest Corner	N.W. Corner GN 225	2" x 2" x 4' wood post
No. 2:	Northeast Corner	N.E. Corner GN 225	2" x 2" x 4' wood post
No. 3:	Southeast Corner	S.E. Corner GN 225	2" x 2" x 4' wood post
No. 4:	Southwest Corner	S.W. Corner GN 225	2" x 2" x 4' wood post


As erected on the ground, each corner monument is marked as described above by scribed metal tags.

The work of location consisted of making a claim map as provided in NRS 517.040. The tie from the claim block to a fixed point is depicted on the location map included with this filing.

The undersigned hereby affirms that there is no Social Security number contained in this document.

Dated this 28th day of October, 2010

SIGNATURE OF LOCATOR:

By: 
H. H. Tonking, Agent

**CERTIFICATE OF LOCATION
LODE MINING CLAIM**

TO ALL WHOM IT MAY CONCERN:

The undersigned hereby certifies that he has caused to be located the
GN 226 Lode Mining Claim in the following quarter sections(s):



0216145

<u>1/4</u>	<u>Section</u>	<u>Township</u>	<u>Range</u>	<u>Meridian</u>
NW	13	25 NORTH	48.5 EAST	MDB&M
NE	13	25 NORTH	48.5 EAST	MDB&M

In Eureka County, Nevada, on the 3rd day of September, 2010.

RECORDER'S STAMP

Name and mailing address of locator is: Pyramid Lake LLC
P O Box 6945
Incline Village, NV 89450

The Claim is approximately 1500 feet long and 600 feet wide, such that 1470 feet are claimed in an East direction and 30 feet in a West direction from the point of discovery (monument of location), at which the Notice of Location was posted, together with 300 feet on each side of the monument of location and center line of the Claim. The general course of the lode or vein is from the East to the West direction.

The number, location and markings on each corner monument are as follows:

<u>Corner</u>	<u>Location</u>	<u>Markings</u>	<u>Description</u>
No. 1:	Northwest Corner	N.W. Corner GN 226	2" x 2" x 4' wood post
No. 2:	Northeast Corner	N.E. Corner GN 226	2" x 2" x 4' wood post
No. 3:	Southeast Corner	S.E. Corner GN 226	2" x 2" x 4' wood post
No. 4:	Southwest Corner	S.W. Corner GN 226	2" x 2" x 4' wood post

As erected on the ground, each corner monument is marked as described above by scribed metal tags.

The work of location consisted of making a claim map as provided in NRS 517.040. The tie from the claim block to a fixed point is depicted on the location map included with this filing.

The undersigned hereby affirms that there is no Social Security number contained in this document.

Dated this 28th day of October, 2010

SIGNATURE OF LOCATOR:

By: [Signature]
H. H. Tonkmg, Agent

**CERTIFICATE OF LOCATION
LODE MINING CLAIM**

TO ALL WHOM IT MAY CONCERN:

The undersigned hereby certifies that he has caused to be located the
GN 227 Lode Mining Claim in the following quarter sections(s):



<u>1/4</u>	<u>Section</u>	<u>Township</u>	<u>Range</u>	<u>Meridian</u>
NE	13	25 NORTH	48.5 EAST	MDB&M
_____	_____	_____	_____	_____
_____	_____	_____	_____	_____
_____	_____	_____	_____	_____

In Eureka County, Nevada, on the 3rd day of September, 2010.

RECORDER'S STAMP

Name and mailing address of locator is: Pyramid Lake LLC
P O Box 6945
Incline Village, NV 89450

The Claim is approximately 1500 feet long and 600 feet wide, such that 30 feet are claimed in an East direction and 1470 feet in a West direction from the point of discovery (monument of location), at which the Notice of Location was posted, together with 300 feet on each side of the monument of location and center line of the Claim. The general course of the lode or vein is from the East to the West direction.

The number, location and markings on each corner monument are as follows:

<u>Corner</u>	<u>Location</u>	<u>Markings</u>	<u>Description</u>
No. 1:	Northwest Corner	N.W. Corner GN 227	2" x 2" x 4' wood post
No. 2:	Northeast Corner	N.E. Corner GN 227	2" x 2" x 4' wood post
No. 3:	Southeast Corner	S.E. Corner GN 227	2" x 2" x 4' wood post
No. 4:	Southwest Corner	S.W. Corner GN 227	2" x 2" x 4' wood post

As erected on the ground, each corner monument is marked as described above by scribed metal tags.

The work of location consisted of making a claim map as provided in NRS 517.040. The tie from the claim block to a fixed point is depicted on the location map included with this filing.

The undersigned hereby affirms that there is no Social Security number contained in this document.

Dated this 28th day of October, 2010

SIGNATURE OF LOCATOR:

By: 
H. H. Tonking, Agent

**CERTIFICATE OF LOCATION
LODE MINING CLAIM**

TO ALL WHOM IT MAY CONCERN:

The undersigned hereby certifies that he has caused to be located the
GN 228 Lode Mining Claim in the following quarter sections(s):



<u>1/4</u>	<u>Section</u>	<u>Township</u>	<u>Range</u>	<u>Meridian</u>
NE	13	25 NORTH	48.5 EAST	MDB&M

In Eureka County, Nevada, on the 3rd day of September, 2010.

RECORDER'S STAMP

Name and mailing address of locator is: Pyramid Lake LLC
P O Box 6945
Incline Village, NV 89450

The Claim is approximately 1500 feet long and 600 feet wide, such that 30 feet are claimed in an East direction and 1470 feet in a West direction from the point of discovery (monument of location), at which the Notice of Location was posted, together with 300 feet on each side of the monument of location and center line of the Claim. The general course of the lode or vein is from the East to the West direction.

The number, location and markings on each corner monument are as follows:

<u>Corner</u>	<u>Location</u>	<u>Markings</u>	<u>Description</u>
No. 1:	Northwest Corner	N.W. Corner GN 228	2" x 2" x 4' wood post
No. 2:	Northeast Corner	N.E. Corner GN 228	2" x 2" x 4' wood post
No. 3:	Southeast Corner	S.E. Corner GN 228	2" x 2" x 4' wood post
No. 4:	Southwest Corner	S.W. Corner GN 228	2" x 2" x 4' wood post


As erected on the ground, each corner monument is marked as described above by scribed metal tags.

The work of location consisted of making a claim map as provided in NRS 517.040. The tie from the claim block to a fixed point is depicted on the location map included with this filing.

The undersigned hereby affirms that there is no Social Security number contained in this document.

Dated this 28th day of October, 2010

SIGNATURE OF LOCATOR:

By: 
H. H. Tonking, Agent

**CERTIFICATE OF LOCATION
LODE MINING CLAIM**

TO ALL WHOM IT MAY CONCERN:

The undersigned hereby certifies that he has caused to be located the
GN 229 Lode Mining Claim in the following quarter sections(s):



0216148

<u>1/4</u>	<u>Section</u>	<u>Township</u>	<u>Range</u>	<u>Meridian</u>
NE	13	25 NORTH	48.5 EAST	MDB&M
_____	_____	_____	_____	_____
_____	_____	_____	_____	_____
_____	_____	_____	_____	_____

In Eureka County, Nevada, on the 3rd day of September, 2010.

RECORDER'S STAMP

Name and mailing address of locator is: Pyramid Lake LLC
P O Box 6945
Incline Village, NV 89450

The Claim is approximately 1500 feet long and 600 feet wide, such that 30 feet are claimed in an East direction and 1470 feet in a West direction from the point of discovery (monument of location), at which the Notice of Location was posted, together with 300 feet on each side of the monument of location and center line of the Claim. The general course of the lode or vein is from the East to the West direction.

The number, location and markings on each corner monument are as follows:

<u>Corner</u>	<u>Location</u>	<u>Markings</u>	<u>Description</u>
No. 1:	Northwest Corner	N.W. Corner GN 229	2" x 2" x 4' wood post
No. 2:	Northeast Corner	N.E. Corner GN 229	2" x 2" x 4' wood post
No. 3:	Southeast Corner	S.E. Corner GN 229	2" x 2" x 4' wood post
No. 4:	Southwest Corner	S.W. Corner GN 229	2" x 2" x 4' wood post

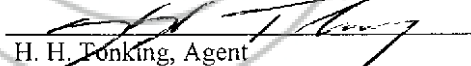
As erected on the ground, each corner monument is marked as described above by scribed metal tags.

The work of location consisted of making a claim map as provided in NRS 517.040. The tie from the claim block to a fixed point is depicted on the location map included with this filing.

The undersigned hereby affirms that there is no Social Security number contained in this document.

Dated this 28th day of October, 2010

SIGNATURE OF LOCATOR:

By: 
H. H. Tonking, Agent

**CERTIFICATE OF LOCATION
LODE MINING CLAIM**

TO ALL WHOM IT MAY CONCERN:

The undersigned hereby certifies that he has caused to be located the
GN 230 Lode Mining Claim in the following quarter sections(s):



<u>1/4</u>	<u>Section</u>	<u>Township</u>	<u>Range</u>	<u>Meridian</u>
NE	13	25 NORTH	48.5 EAST	MDB&M
NW	18	25 NORTH	49 EAST	MDB&M

In Eureka County, Nevada, on the 3rd day of September, 2010.

RECORDER'S STAMP

Name and mailing address of locator is: Pyramid Lake LLC
P O Box 6945
Incline Village, NV 89450

The Claim is approximately 1500 feet long and 600 feet wide, such that 1470 feet are claimed in an East direction and 30 feet in a West direction from the point of discovery (monument of location), at which the Notice of Location was posted, together with 300 feet on each side of the monument of location and center line of the Claim. The general course of the lode or vein is from the East to the West direction.

The number, location and markings on each corner monument are as follows:

<u>Corner</u>	<u>Location</u>	<u>Markings</u>	<u>Description</u>
No. 1:	Northwest Corner	N.W. Corner GN 230	2" x 2" x 4' wood post
No. 2:	Northeast Corner	N.E. Corner GN 230	2" x 2" x 4' wood post
No. 3:	Southeast Corner	S.E. Corner GN 230	2" x 2" x 4' wood post
No. 4:	Southwest Corner	S.W. Corner GN 230	2" x 2" x 4' wood post

As erected on the ground, each corner monument is marked as described above by scribed metal tags.

The work of location consisted of making a claim map as provided in NRS 517.040. The tie from the claim block to a fixed point is depicted on the location map included with this filing.

The undersigned hereby affirms that there is no Social Security number contained in this document.

Dated this 28th day of October, 2010

SIGNATURE OF LOCATOR:

By: H. H. Touking
H. H. Touking, Agent

**CERTIFICATE OF LOCATION
LODE MINING CLAIM**

TO ALL WHOM IT MAY CONCERN:

The undersigned hereby certifies that he has caused to be located the
GN 231 Lode Mining Claim in the following quarter sections(s):



<u>1/4</u>	<u>Section</u>	<u>Township</u>	<u>Range</u>	<u>Meridian</u>
NE	13	25 NORTH	48.5 EAST	MDB&M
NW	18	25 NORTH	49 EAST	MDB&M

In Eureka County, Nevada, on the 3rd day of September, 2010.

RECORDER'S STAMP

Name and mailing address of locator is: Pyramid Lake LLC
P O Box 6945
Incline Village, NV 89450

The Claim is approximately 1500 feet long and 600 feet wide, such that 1470 feet are claimed in an East direction and 30 feet in a West direction from the point of discovery (monument of location), at which the Notice of Location was posted, together with 300 feet on each side of the monument of location and center line of the Claim. The general course of the lode or vein is from the East to the West direction.

The number, location and markings on each corner monument are as follows:

<u>Corner</u>	<u>Location</u>	<u>Markings</u>	<u>Description</u>
No. 1:	Northwest Corner	N.W. Corner GN 231	2" x 2" x 4' wood post
No. 2:	Northeast Corner	N.E. Corner GN 231	2" x 2" x 4' wood post
No. 3:	Southeast Corner	S.E. Corner GN 231	2" x 2" x 4' wood post
No. 4:	Southwest Corner	S.W. Corner GN 231	2" x 2" x 4' wood post

As erected on the ground, each corner monument is marked as described above by scribed metal tags.

The work of location consisted of making a claim map as provided in NRS 517.040. The tie from the claim block to a fixed point is depicted on the location map included with this filing.

The undersigned hereby affirms that there is no Social Security number contained in this document.

Dated this 28th day of October, 2010

SIGNATURE OF LOCATOR:

By: H. H. Tonking
H. H. Tonking, Agent

**CERTIFICATE OF LOCATION
LODE MINING CLAIM**

TO ALL WHOM IT MAY CONCERN:

The undersigned hereby certifies that he has caused to be located the
GN 232 Lode Mining Claim in the following quarter sections(s):



<u>1/4</u>	<u>Section</u>	<u>Township</u>	<u>Range</u>	<u>Meridian</u>
NE	13	25 NORTH	48.5 EAST	MDB&M
NW	18	25 NORTH	49 EAST	MDB&M

In Eureka County, Nevada, on the 3rd day of September, 2010.

RECORDER'S STAMP

Name and mailing address of locator is: Pyramid Lake LLC
P O Box 6945
Incline Village, NV 89450

The Claim is approximately 1500 feet long and 600 feet wide, such that 1470 feet are claimed in an East direction and 30 feet in a West direction from the point of discovery (monument of location), at which the Notice of Location was posted, together with 300 feet on each side of the monument of location and center line of the Claim. The general course of the lode or vein is from the East to the West direction.

The number, location and markings on each corner monument are as follows:

<u>Corner</u>	<u>Location</u>	<u>Markings</u>	<u>Description</u>
No. 1:	Northwest Corner	N.W. Corner GN 232	2" x 2" x 4' wood post
No. 2:	Northeast Corner	N.E. Corner GN 232	2" x 2" x 4' wood post
No. 3:	Southeast Corner	S.E. Corner GN 232	2" x 2" x 4' wood post
No. 4:	Southwest Corner	S.W. Corner GN 232	2" x 2" x 4' wood post


As erected on the ground, each corner monument is marked as described above by scribed metal tags.

The work of location consisted of making a claim map as provided in NRS 517.040. The tie from the claim block to a fixed point is depicted on the location map included with this filing.

The undersigned hereby affirms that there is no Social Security number contained in this document.

Dated this 28th day of October, 2010

SIGNATURE OF LOCATOR:

By: 
H. H. Tonking, Agent

**CERTIFICATE OF LOCATION
LODE MINING CLAIM**

TO ALL WHOM IT MAY CONCERN:

The undersigned hereby certifies that he has caused to be located the
GN 233 Lode Mining Claim in the following quarter sections(s):



<u>1/4</u>	<u>Section</u>	<u>Township</u>	<u>Range</u>	<u>Meridian</u>
NE	11	25 NORTH	48 EAST	MDB&M
_____	_____	_____	_____	_____
_____	_____	_____	_____	_____
_____	_____	_____	_____	_____

In Eureka County, Nevada, on the 3rd day of September, 2010.

RECORDER'S STAMP

Name and mailing address of locator is: Pyramid Lake LLC
P O Box 6945
Incline Village, NV 89450

The Claim is approximately 1500 feet long and 600 feet wide, such that 30 feet are claimed in an East direction and 1470 feet in a West direction from the point of discovery (monument of location), at which the Notice of Location was posted, together with 300 feet on each side of the monument of location and center line of the Claim. The general course of the lode or vein is from the East to the West direction.

The number, location and markings on each corner monument are as follows:

<u>Corner</u>	<u>Location</u>	<u>Markings</u>	<u>Description</u>
No. 1:	Northwest Corner	N.W. Corner GN 233	2" x 2" x 4' wood post
No. 2:	Northeast Corner	N.E. Corner GN 233	2" x 2" x 4' wood post
No. 3:	Southeast Corner	S.E. Corner GN 233	2" x 2" x 4' wood post
No. 4:	Southwest Corner	S.W. Corner GN 233	2" x 2" x 4' wood post

As erected on the ground, each corner monument is marked as described above by scribed metal tags.

The work of location consisted of making a claim map as provided in NRS 517.040. The tie from the claim block to a fixed point is depicted on the location map included with this filing.

The undersigned hereby affirms that there is no Social Security number contained in this document.

Dated this 28th day of October, 2010

SIGNATURE OF LOCATOR:

By: [Signature]
H. H. Tonking, Agent

CERTIFICATE OF LOCATION
LODE MINING CLAIM

TO ALL WHOM IT MAY CONCERN:

The undersigned hereby certifies that he has caused to be located the
GN 234 Lode Mining Claim in the following quarter sections(s):



<u>1/4</u>	<u>Section</u>	<u>Township</u>	<u>Range</u>	<u>Meridian</u>
NE	11	25 NORTH	48 EAST	MDB&M
NW	12	25 NORTH	48 EAST	MDB&M

In Eureka County, Nevada, on the 3rd day of September, 2010.

RECORDER'S STAMP

Name and mailing address of locator is: Pyramid Lake LLC
P O Box 6945
Incline Village, NV 89450

The Claim is approximately 1500 feet long and 600 feet wide, such that 1470 feet are claimed in an East direction and 30 feet in a West direction from the point of discovery (monument of location), at which the Notice of Location was posted, together with 300 feet on each side of the monument of location and center line of the Claim. The general course of the lode or vein is from the East to the West direction.

The number, location and markings on each corner monument are as follows:

<u>Corner</u>	<u>Location</u>	<u>Markings</u>	<u>Description</u>
No. 1:	Northwest Corner	N.W. Corner GN 234	2" x 2" x 4' wood post
No. 2:	Northeast Corner	N.E. Corner GN 234	2" x 2" x 4' wood post
No. 3:	Southeast Corner	S.E. Corner GN 234	2" x 2" x 4' wood post
No. 4:	Southwest Corner	S.W. Corner GN 234	2" x 2" x 4' wood post

As erected on the ground, each corner monument is marked as described above by scribed metal tags.

The work of location consisted of making a claim map as provided in NRS 517.040. The tie from the claim block to a fixed point is depicted on the location map included with this filing.

The undersigned hereby affirms that there is no Social Security number contained in this document.

Dated this 28th day of October, 2010

SIGNATURE OF LOCATOR:

By: [Signature]
H. H. Tonking, Agent

**CERTIFICATE OF LOCATION
LODE MINING CLAIM**

TO ALL WHOM IT MAY CONCERN:

The undersigned hereby certifies that he has caused to be located the
GP 1 Lode Mining Claim in the following quarter sections(s):



<u>1/4</u>	<u>Section</u>	<u>Township</u>	<u>Range</u>	<u>Meridian</u>
NE	2	25 NORTH	48 EAST	MDB&M
NW	1	25 NORTH	48 EAST	MDB&M

In Eureka County, Nevada, on the 18th day of September, 2010.

RECORDER'S STAMP

Name and mailing address of locator is: .Pyramid Lake LLC
P O Box 6945
Incline Village, NV 89450

The Claim is approximately 1500 feet long and 600 feet wide, such that 10 feet are claimed in an East direction and 1490 feet in a West direction from the point of discovery (monument of location), at which the Notice of Location was posted, together with 300 feet on each side of the monument of location and center line of the Claim. The general course of the lode or vein is from the East to the West direction.

The number, location and markings on each corner monument are as follows:

<u>Corner</u>	<u>Location</u>	<u>Markings</u>	<u>Description</u>
No. 1:	Northwest Corner	N.W. Corner GP 1	2" x 2" x 4' wood post
No. 2:	Northeast Corner	N.E. Corner GP 1	2" x 2" x 4' wood post
No. 3:	Southeast Corner	S.E. Corner GP 1	2" x 2" x 4' wood post
No. 4:	Southwest Corner	S.W. Corner GP 1	2" x 2" x 4' wood post


As erected on the ground, each corner monument is marked as described above by scribed metal tags.

The work of location consisted of making a claim map as provided in NRS 517.040. The tie from the claim block to a fixed point is depicted on the location map included with this filing.

The undersigned hereby affirms that there is no Social Security number contained in this document.

Dated this 28th day of October, 2010

SIGNATURE OF LOCATOR:

By: 
H. H. Tonking, Agent

CERTIFICATE OF LOCATION
LODE MINING CLAIM

TO ALL WHOM IT MAY CONCERN:

The undersigned hereby certifies that he has caused to be located the
GP 2 Lode Mining Claim in the following quarter sections(s):



<u>1/4</u>	<u>Section</u>	<u>Township</u>	<u>Range</u>	<u>Meridian</u>
NW	1	25 NORTH	48 EAST	MDB&M
_____	_____	_____	_____	_____
_____	_____	_____	_____	_____
_____	_____	_____	_____	_____

In Eureka County, Nevada, on the 18th day of September, 2010.

RECORDER'S STAMP

Name and mailing address of locator is: .Pyramid Lake LLC
P O Box 6945
Incline Village, NV 89450

The Claim is approximately 1500 feet long and 600 feet wide, such that 1490 feet are claimed in an East direction and 10 feet in a West direction from the point of discovery (monument of location), at which the Notice of Location was posted, together with 300 feet on each side of the monument of location and center line of the Claim. The general course of the lode or vein is from the East to the West direction.

The number, location and markings on each corner monument are as follows:

<u>Corner</u>	<u>Location</u>	<u>Markings</u>	<u>Description</u>
No. 1:	Northwest Corner	N.W. Corner GP 2	2" x 2" x 4' wood post
No. 2:	Northeast Corner	N.E. Corner GP 2	2" x 2" x 4' wood post
No. 3:	Southeast Corner	S.E. Corner GP 2	2" x 2" x 4' wood post
No. 4:	Southwest Corner	S.W. Corner GP 2	2" x 2" x 4' wood post

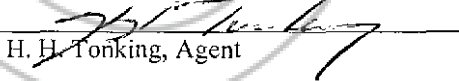
As erected on the ground, each corner monument is marked as described above by scribed metal tags.

The work of location consisted of making a claim map as provided in NRS 517.040. The tie from the claim block to a fixed point is depicted on the location map included with this filing.

The undersigned hereby affirms that there is no Social Security number contained in this document.

Dated this 28th day of October, 2010

SIGNATURE OF LOCATOR:

By: 
H. H. Tonking, Agent

CERTIFICATE OF LOCATION
LODE MINING CLAIM

TO ALL WHOM IT MAY CONCERN:

The undersigned hereby certifies that he has caused to be located the
GP 3 Lode Mining Claim in the following quarter sections(s):



<u>1/4</u>	<u>Section</u>	<u>Township</u>	<u>Range</u>	<u>Meridian</u>
NE	2	25 NORTH	48 EAST	MDB&M
NW	1	25 NORTH	48 EAST	MDB&M

In Eureka County, Nevada, on the 18th day of September, 2010.

RECORDER'S STAMP

Name and mailing address of locator is: .Pyramid Lake LLC
P O Box 6945
Incline Village, NV 89450

The Claim is approximately 1500 feet long and 600 feet wide, such that 10 feet are claimed in an East direction and 1490 feet in a West direction from the point of discovery (monument of location), at which the Notice of Location was posted, together with 300 feet on each side of the monument of location and center line of the Claim. The general course of the lode or vein is from the East to the West direction.

The number, location and markings on each corner monument are as follows:

<u>Corner</u>	<u>Location</u>	<u>Markings</u>	<u>Description</u>
No. 1:	Northwest Corner	N.W. Corner GP 3	2" x 2" x 4' wood post
No. 2:	Northeast Corner	N.E. Corner GP 3	2" x 2" x 4' wood post
No. 3:	Southeast Corner	S.E. Corner GP 3	2" x 2" x 4' wood post
No. 4:	Southwest Corner	S.W. Corner GP 3	2" x 2" x 4' wood post


As erected on the ground, each corner monument is marked as described above by scribed metal tags.

The work of location consisted of making a claim map as provided in NRS 517.040. The tie from the claim block to a fixed point is depicted on the location map included with this filing.

The undersigned hereby affirms that there is no Social Security number contained in this document.

Dated this 28th day of October, 2010

SIGNATURE OF LOCATOR:

By: 
H. H. Tonking, Agent

**CERTIFICATE OF LOCATION
LODE MINING CLAIM**

TO ALL WHOM IT MAY CONCERN:

The undersigned hereby certifies that he has caused to be located the
GP 4 Lode Mining Claim in the following quarter sections(s):



<u>1/4</u>	<u>Section</u>	<u>Township</u>	<u>Range</u>	<u>Meridian</u>
NW	1	25 NORTH	48 EAST	MDB&M
_____	_____	_____	_____	_____
_____	_____	_____	_____	_____
_____	_____	_____	_____	_____

In Eureka County, Nevada, on the 18th day of September, 2010.

RECORDER'S STAMP

Name and mailing address of locator is: .Pyramid Lake LLC
P O Box 6945
Incline Village, NV 89450

The Claim is approximately 1500 feet long and 600 feet wide, such that 1490 feet are claimed in an East direction and 10 feet in a West direction from the point of discovery (monument of location), at which the Notice of Location was posted, together with 300 feet on each side of the monument of location and center line of the Claim. The general course of the lode or vein is from the East to the West direction.

The number, location and markings on each corner monument are as follows:

<u>Corner</u>	<u>Location</u>	<u>Markings</u>	<u>Description</u>
No. 1:	Northwest Corner	N.W. Corner GP 4	2" x 2" x 4' wood post
No. 2:	Northeast Corner	N.E. Corner GP 4	2" x 2" x 4' wood post
No. 3:	Southeast Corner	S.E. Corner GP 4	2" x 2" x 4' wood post
No. 4:	Southwest Corner	S.W. Corner GP 4	2" x 2" x 4' wood post

As erected on the ground, each corner monument is marked as described above by scribed metal tags.

The work of location consisted of making a claim map as provided in NRS 517.040. The tie from the claim block to a fixed point is depicted on the location map included with this filing.

The undersigned hereby affirms that there is no Social Security number contained in this document.

Dated this 28th day of October, 2010

SIGNATURE OF LOCATOR:

By: [Signature]
H. H. Tonking, Agent

**CERTIFICATE OF LOCATION
LODE MINING CLAIM**

TO ALL WHOM IT MAY CONCERN:

The undersigned hereby certifies that he has caused to be located the
GP 5 Lode Mining Claim in the following quarter sections(s):



<u>1/4</u>	<u>Section</u>	<u>Township</u>	<u>Range</u>	<u>Meridian</u>
NE	2	25 NORTH	48 EAST	MDB&M
NW	1	25 NORTH	48 EAST	MDB&M

In Eureka County, Nevada, on the 18th day of September, 2010.

RECORDER'S STAMP

Name and mailing address of locator is: .Pyramid Lake LLC
P O Box 6945
Incline Village, NV 89450

The Claim is approximately 1500 feet long and 600 feet wide, such that 10 feet are claimed in an East direction and 1490 feet in a West direction from the point of discovery (monument of location), at which the Notice of Location was posted, together with 300 feet on each side of the monument of location and center line of the Claim. The general course of the lode or vein is from the East to the West direction.

The number, location and markings on each corner monument are as follows:

<u>Corner</u>	<u>Location</u>	<u>Markings</u>	<u>Description</u>
No. 1:	Northwest Corner	N.W. Corner GP 5	2" x 2" x 4' wood post
No. 2:	Northeast Corner	N.E. Corner GP 5	2" x 2" x 4' wood post
No. 3:	Southeast Corner	S.E. Corner GP 5	2" x 2" x 4' wood post
No. 4:	Southwest Corner	S.W. Corner GP 5	2" x 2" x 4' wood post


As erected on the ground, each corner monument is marked as described above by scribed metal tags.

The work of location consisted of making a claim map as provided in NRS 517.040. The tie from the claim block to a fixed point is depicted on the location map included with this filing.

The undersigned hereby affirms that there is no Social Security number contained in this document.

Dated this 28th day of October, 2010

SIGNATURE OF LOCATOR:

By: 
H. H. Tonking, Agent

CERTIFICATE OF LOCATION
LODE MINING CLAIM

TO ALL WHOM IT MAY CONCERN:

The undersigned hereby certifies that he has caused to be located the
GP 6 Lode Mining Claim in the following quarter sections(s):



<u>1/4</u>	<u>Section</u>	<u>Township</u>	<u>Range</u>	<u>Meridian</u>
NW	1	25 NORTH	48 EAST	MDB&M
_____	_____	_____	_____	_____
_____	_____	_____	_____	_____
_____	_____	_____	_____	_____

In Eureka County, Nevada, on the 18th day of September, 2010.

RECORDER'S STAMP

Name and mailing address of locator is: .Pyramid Lake LLC
P O Box 6945
Incline Village, NV 89450

The Claim is approximately 1500 feet long and 600 feet wide, such that 1490 feet are claimed in an East direction and 10 feet in a West direction from the point of discovery (monument of location), at which the Notice of Location was posted, together with 300 feet on each side of the monument of location and center line of the Claim. The general course of the lode or vein is from the East to the West direction.

The number, location and markings on each corner monument are as follows:

<u>Corner</u>	<u>Location</u>	<u>Markings</u>	<u>Description</u>
No. 1:	Northwest Corner	N.W. Corner GP 6	2" x 2" x 4' wood post
No. 2:	Northeast Corner	N.E. Corner GP 6	2" x 2" x 4' wood post
No. 3:	Southeast Corner	S.E. Corner GP 6	2" x 2" x 4' wood post
No. 4:	Southwest Corner	S.W. Corner GP 6	2" x 2" x 4' wood post


As erected on the ground, each corner monument is marked as described above by scribed metal tags.

The work of location consisted of making a claim map as provided in NRS 517.040. The tie from the claim block to a fixed point is depicted on the location map included with this filing.

The undersigned hereby affirms that there is no Social Security number contained in this document.

Dated this 28th day of October, 2010

SIGNATURE OF LOCATOR:

By: 
H. H. Tomking, Agent

**CERTIFICATE OF LOCATION
LODE MINING CLAIM**

TO ALL WHOM IT MAY CONCERN:

The undersigned hereby certifies that he has caused to be located the
GP 7 Lode Mining Claim in the following quarter sections(s):



<u>1/4</u>	<u>Section</u>	<u>Township</u>	<u>Range</u>	<u>Meridian</u>
NE	2	25 NORTH	48 EAST	MDB&M
NW	1	25 NORTH	48 EAST	MDB&M

In Eureka County, Nevada, on the 18th day of September, 2010.

RECORDER'S STAMP

Name and mailing address of locator is: .Pyramid Lake LLC
P O Box 6945
Incline Village, NV 89450

The Claim is approximately 1500 feet long and 600 feet wide, such that 10 feet are claimed in an East direction and 1490 feet in a West direction from the point of discovery (monument of location), at which the Notice of Location was posted, together with 300 feet on each side of the monument of location and center line of the Claim. The general course of the lode or vein is from the East to the West direction.

The number, location and markings on each corner monument are as follows:

<u>Corner</u>	<u>Location</u>	<u>Markings</u>	<u>Description</u>
No. 1:	Northwest Corner	N.W. Corner GP 7	2" x 2" x 4' wood post
No. 2:	Northeast Corner	N.E. Corner GP 7	2" x 2" x 4' wood post
No. 3:	Southeast Corner	S.E. Corner GP 7	2" x 2" x 4' wood post
No. 4:	Southwest Corner	S.W. Corner GP 7	2" x 2" x 4' wood post

As erected on the ground, each corner monument is marked as described above by scribed metal tags.

The work of location consisted of making a claim map as provided in NRS 517.040. The tie from the claim block to a fixed point is depicted on the location map included with this filing.

The undersigned hereby affirms that there is no Social Security number contained in this document.

Dated this 28th day of October, 2010

SIGNATURE OF LOCATOR:

By: H. H. Tonking
H. H. Tonking, Agent

**CERTIFICATE OF LOCATION
LODE MINING CLAIM**

TO ALL WHOM IT MAY CONCERN:

The undersigned hereby certifies that he has caused to be located the
GP 8 Lode Mining Claim in the following quarter sections(s):



0216161

<u>1/4</u>	<u>Section</u>	<u>Township</u>	<u>Range</u>	<u>Meridian</u>
NW	1	25 NORTH	48 EAST	MDB&M
_____	_____	_____	_____	_____
_____	_____	_____	_____	_____
_____	_____	_____	_____	_____

In Eureka County, Nevada, on the 18th day of September, 2010.

RECORDER'S STAMP

Name and mailing address of locator is: .Pyramid Lake LLC
P O Box 6945
Incline Village, NV 89450

The Claim is approximately 1500 feet long and 600 feet wide, such that 1490 feet are claimed in an East direction and 10 feet in a West direction from the point of discovery (monument of location), at which the Notice of Location was posted, together with 300 feet on each side of the monument of location and center line of the Claim. The general course of the lode or vein is from the East to the West direction.

The number, location and markings on each corner monument are as follows:

<u>Corner</u>	<u>Location</u>	<u>Markings</u>	<u>Description</u>
No. 1:	Northwest Corner	N.W. Corner GP 8	2" x 2" x 4' wood post
No. 2:	Northeast Corner	N.E. Corner GP 8	2" x 2" x 4' wood post
No. 3:	Southeast Corner	S.E. Corner GP 8	2" x 2" x 4' wood post
No. 4:	Southwest Corner	S.W. Corner GP 8	2" x 2" x 4' wood post


As erected on the ground, each corner monument is marked as described above by scribed metal tags.

The work of location consisted of making a claim map as provided in NRS 517.040. The tie from the claim block to a fixed point is depicted on the location map included with this filing.

The undersigned hereby affirms that there is no Social Security number contained in this document.

Dated this 28th day of October, 2010

SIGNATURE OF LOCATOR:

By: 
H. H. Torcking, Agent

**CERTIFICATE OF LOCATION
LODE MINING CLAIM**

TO ALL WHOM IT MAY CONCERN:

The undersigned hereby certifies that he has caused to be located the GP 9 Lode Mining Claim in the following quarter sections(s):



<u>1/4</u>	<u>Section</u>	<u>Township</u>	<u>Range</u>	<u>Meridian</u>
NE	2	25 NORTH	48 EAST	MDB&M
NW	1	25 NORTH	48 EAST	MDB&M
SE	2	25 NORTH	48 EAST	MDB&M
SW	1	25 NORTH	48 EAST	MDB&M

In Eureka County, Nevada, on the 18th day of September, 2010.

RECORDER'S STAMP

Name and mailing address of locator is: .Pyramid Lake LLC
P O Box 6945
Incline Village, NV 89450

The Claim is approximately 1500 feet long and 600 feet wide, such that 10 feet are claimed in an East direction and 1490 feet in a West direction from the point of discovery (monument of location), at which the Notice of Location was posted, together with 300 feet on each side of the monument of location and center line of the Claim. The general course of the lode or vein is from the East to the West direction.

The number, location and markings on each corner monument are as follows:

<u>Corner</u>	<u>Location</u>	<u>Markings</u>	<u>Description</u>
No. 1:	Northwest Corner	N.W. Corner GP 9	2" x 2" x 4' wood post
No. 2:	Northeast Corner	N.E. Corner GP 9	2" x 2" x 4' wood post
No. 3:	Southeast Corner	S.E. Corner GP 9	2" x 2" x 4' wood post
No. 4:	Southwest Corner	S.W. Corner GP 9	2" x 2" x 4' wood post


As erected on the ground, each corner monument is marked as described above by scribed metal tags.

The work of location consisted of making a claim map as provided in NRS 517.040. The tie from the claim block to a fixed point is depicted on the location map included with this filing.

The undersigned hereby affirms that there is no Social Security number contained in this document.

Dated this 28th day of October, 2010

SIGNATURE OF LOCATOR:

By: 
H. H. Tonking, Agent

**CERTIFICATE OF LOCATION
LODE MINING CLAIM**

TO ALL WHOM IT MAY CONCERN:

The undersigned hereby certifies that he has caused to be located the
GP 10 Lode Mining Claim in the following quarter sections(s):



<u>1/4</u>	<u>Section</u>	<u>Township</u>	<u>Range</u>	<u>Meridian</u>
NW	1	25 NORTH	48 EAST	MDB&M
SW	1	25 NORTH	48 EAST	MDB&M

In Eureka County, Nevada, on the 18th day of September, 2010.

RECORDER'S STAMP

Name and mailing address of locator is: .Pyramid Lake LLC
P O Box 6945
Incline Village, NV 89450

The Claim is approximately 1500 feet long and 600 feet wide, such that 1490 feet are claimed in an East direction and 10 feet in a West direction from the point of discovery (monument of location), at which the Notice of Location was posted, together with 300 feet on each side of the monument of location and center line of the Claim. The general course of the lode or vein is from the East to the West direction.

The number, location and markings on each corner monument are as follows:

<u>Corner</u>	<u>Location</u>	<u>Markings</u>	<u>Description</u>
No. 1:	Northwest Corner	N.W. Corner GP 10	2" x 2" x 4' wood post
No. 2:	Northeast Corner	N.E. Corner GP 10	2" x 2" x 4' wood post
No. 3:	Southeast Corner	S.E. Corner GP 10	2" x 2" x 4' wood post
No. 4:	Southwest Corner	S.W. Corner GP 10	2" x 2" x 4' wood post


As erected on the ground, each corner monument is marked as described above by scribed metal tags.

The work of location consisted of making a claim map as provided in NRS 517.040. The tie from the claim block to a fixed point is depicted on the location map included with this filing.

The undersigned hereby affirms that there is no Social Security number contained in this document.

Dated this 28th day of October, 2010

SIGNATURE OF LOCATOR:

By: 
H. H. Tonking, Agent

**CERTIFICATE OF LOCATION
LODE MINING CLAIM**

TO ALL WHOM IT MAY CONCERN:

The undersigned hereby certifies that he has caused to be located the
GP 11 Lode Mining Claim in the following quarter sections(s):



<u>1/4</u>	<u>Section</u>	<u>Township</u>	<u>Range</u>	<u>Meridian</u>
NE	1	25 NORTH	48 EAST	MDB&M
NW	1	25 NORTH	48 EAST	MDB&M

In Eureka County, Nevada, on the 18th day of September, 2010.

RECORDER'S STAMP

Name and mailing address of locator is: .Pyramid Lake LLC
P O Box 6945
Incline Village, NV 89450

The Claim is approximately 1500 feet long and 600 feet wide, such that 10 feet are claimed in an East direction and 1490 feet in a West direction from the point of discovery (monument of location), at which the Notice of Location was posted, together with 300 feet on each side of the monument of location and center line of the Claim. The general course of the lode or vein is from the East to the West direction.

The number, location and markings on each corner monument are as follows:

<u>Corner</u>	<u>Location</u>	<u>Markings</u>	<u>Description</u>
No. 1:	Northwest Corner	N.W. Corner GP 11	2" x 2" x 4' wood post
No. 2:	Northeast Corner	N.E. Corner GP 11	2" x 2" x 4' wood post
No. 3:	Southeast Corner	S.E. Corner GP 11	2" x 2" x 4' wood post
No. 4:	Southwest Corner	S.W. Corner GP 11	2" x 2" x 4' wood post

As erected on the ground, each corner monument is marked as described above by scribed metal tags.

The work of location consisted of making a claim map as provided in NRS 517.040. The tie from the claim block to a fixed point is depicted on the location map included with this filing.

The undersigned hereby affirms that there is no Social Security number contained in this document.

Dated this 28th day of October, 2010

SIGNATURE OF LOCATOR:

By: [Signature]
H. H. Tonking, Agent

**CERTIFICATE OF LOCATION
LODE MINING CLAIM**

TO ALL WHOM IT MAY CONCERN:

The undersigned hereby certifies that he has caused to be located the GP 12 Lode Mining Claim in the following quarter sections(s):



0216165

<u>1/4</u>	<u>Section</u>	<u>Township</u>	<u>Range</u>	<u>Meridian</u>
NE	1	25 NORTH	48 EAST	MDB&M
SW	1	25 NORTH	48.5 EAST	MDB&M
NW	12	25 NORTH	48.5 EAST	MDB&M

In Eureka County, Nevada, on the 18th day of September, 2010.

RECORDER'S STAMP

Name and mailing address of locator is: .Pyramid Lake LLC
P O Box 6945
Incline Village, NV 89450

The Claim is approximately 1500 feet long and 600 feet wide, such that 1490 feet are claimed in an East direction and 10 feet in a West direction from the point of discovery (monument of location), at which the Notice of Location was posted, together with 300 feet on each side of the monument of location and center line of the Claim. The general course of the lode or vein is from the East to the West direction.

The number, location and markings on each corner monument are as follows:

<u>Corner</u>	<u>Location</u>	<u>Markings</u>	<u>Description</u>
No. 1:	Northwest Corner	N.W. Corner GP 12	2" x 2" x 4' wood post
No. 2:	Northeast Corner	N.E. Corner GP 12	2" x 2" x 4' wood post
No. 3:	Southeast Corner	S.E. Corner GP 12	2" x 2" x 4' wood post
No. 4:	Southwest Corner	S.W. Corner GP 12	2" x 2" x 4' wood post


As erected on the ground, each corner monument is marked as described above by scribed metal tags.

The work of location consisted of making a claim map as provided in NRS 517.040. The tie from the claim block to a fixed point is depicted on the location map included with this filing.

The undersigned hereby affirms that there is no Social Security number contained in this document.

Dated this 28th day of October, 2010

SIGNATURE OF LOCATOR:

By: 
H. H. Tonking, Agent

**CERTIFICATE OF LOCATION
LODE MINING CLAIM**

TO ALL WHOM IT MAY CONCERN:

The undersigned hereby certifies that he has caused to be located the
GP 13 Lode Mining Claim in the following quarter sections(s):



<u>1/4</u>	<u>Section</u>	<u>Township</u>	<u>Range</u>	<u>Meridian</u>
NW	1	25 NORTH	48 EAST	MDB&M
NE	1	25 NORTH	48 EAST	MDB&M

In Eureka County, Nevada, on the 18th day of September, 2010.

RECORDER'S STAMP

Name and mailing address of locator is: .Pyramid Lake LLC
P O Box 6945
Incline Village, NV 89450

The Claim is approximately 1500 feet long and 600 feet wide, such that 10 feet are claimed in an East direction and 1490 feet in a West direction from the point of discovery (monument of location), at which the Notice of Location was posted, together with 300 feet on each side of the monument of location and center line of the Claim. The general course of the lode or vein is from the East to the West direction.

The number, location and markings on each corner monument are as follows:

<u>Corner</u>	<u>Location</u>	<u>Markings</u>	<u>Description</u>
No. 1:	Northwest Corner	N.W. Corner GP 13	2" x 2" x 4' wood post
No. 2:	Northeast Corner	N.E. Corner GP 13	2" x 2" x 4' wood post
No. 3:	Southeast Corner	S.E. Corner GP 13	2" x 2" x 4' wood post
No. 4:	Southwest Corner	S.W. Corner GP 13	2" x 2" x 4' wood post


As erected on the ground, each corner monument is marked as described above by scribed metal tags.

The work of location consisted of making a claim map as provided in NRS 517.040. The tie from the claim block to a fixed point is depicted on the location map included with this filing.

The undersigned hereby affirms that there is no Social Security number contained in this document.

Dated this 28th day of October, 2010

SIGNATURE OF LOCATOR:

By: 
H. H. Tonking, Agent

**CERTIFICATE OF LOCATION
LODE MINING CLAIM**

TO ALL WHOM IT MAY CONCERN:

The undersigned hereby certifies that he has caused to be located the GP 14 Lode Mining Claim in the following quarter sections(s):



<u>1/4</u>	<u>Section</u>	<u>Township</u>	<u>Range</u>	<u>Meridian</u>
NE	1	25 NORTH	48 EAST	MDB&M
NW	12	25 NORTH	48.5 EAST	MDB&M

In Eureka County, Nevada, on the 18th day of September, 2010.

RECORDER'S STAMP

Name and mailing address of locator is: .Pyramid Lake LLC
P O Box 6945
Incline Village, NV 89450

The Claim is approximately 1500 feet long and 600 feet wide, such that 1490 feet are claimed in an East direction and 10 feet in a West direction from the point of discovery (monument of location), at which the Notice of Location was posted, together with 300 feet on each side of the monument of location and center line of the Claim. The general course of the lode or vein is from the East to the West direction.

The number, location and markings on each corner monument are as follows:

<u>Corner</u>	<u>Location</u>	<u>Markings</u>	<u>Description</u>
No. 1:	Northwest Corner	N.W. Corner GP 14	2" x 2" x 4' wood post
No. 2:	Northeast Corner	N.E. Corner GP 14	2" x 2" x 4' wood post
No. 3:	Southeast Corner	S.E. Corner GP 14	2" x 2" x 4' wood post
No. 4:	Southwest Corner	S.W. Corner GP 14	2" x 2" x 4' wood post

As erected on the ground, each corner monument is marked as described above by scribed metal tags.

The work of location consisted of making a claim map as provided in NRS 517.040. The tie from the claim block to a fixed point is depicted on the location map included with this filing.

The undersigned hereby affirms that there is no Social Security number contained in this document.

Dated this 28th day of October, 2010

SIGNATURE OF LOCATOR:

By: H. H. Tonking
H. H. Tonking, Agent

**CERTIFICATE OF LOCATION
LODE MINING CLAIM**

TO ALL WHOM IT MAY CONCERN:

The undersigned hereby certifies that he has caused to be located the
GP 15 Lode Mining Claim in the following quarter sections(s):



0216168

<u>1/4</u>	<u>Section</u>	<u>Township</u>	<u>Range</u>	<u>Meridian</u>
NW	1	25 NORTH	48 EAST	MDB&M
NE	1	25 NORTH	48 EAST	MDB&M

In Eureka County, Nevada, on the 18th day of September, 2010.

RECORDER'S STAMP

Name and mailing address of locator is: .Pyramid Lake LLC
P O Box 6945
Incline Village, NV 89450

The Claim is approximately 1500 feet long and 600 feet wide, such that 10 feet are claimed in an East direction and 1490 feet in a West direction from the point of discovery (monument of location), at which the Notice of Location was posted, together with 300 feet on each side of the monument of location and center line of the Claim. The general course of the lode or vein is from the East to the West direction.

The number, location and markings on each corner monument are as follows:

<u>Corner</u>	<u>Location</u>	<u>Markings</u>	<u>Description</u>
No. 1:	Northwest Corner	N.W. Corner GP 15	2" x 2" x 4' wood post
No. 2:	Northeast Corner	N.E. Corner GP 15	2" x 2" x 4' wood post
No. 3:	Southeast Corner	S.E. Corner GP 15	2" x 2" x 4' wood post
No. 4:	Southwest Corner	S.W. Corner GP 15	2" x 2" x 4' wood post


As erected on the ground, each corner monument is marked as described above by scribed metal tags.

The work of location consisted of making a claim map as provided in NRS 517.040. The tie from the claim block to a fixed point is depicted on the location map included with this filing.

The undersigned hereby affirms that there is no Social Security number contained in this document.

Dated this 28th day of October, 2010

SIGNATURE OF LOCATOR:

By: 
H. H. Tonking, Agent

**CERTIFICATE OF LOCATION
LODE MINING CLAIM**

TO ALL WHOM IT MAY CONCERN:

The undersigned hereby certifies that he has caused to be located the
GP 16 Lode Mining Claim in the following quarter sections(s):



<u>1/4</u>	<u>Section</u>	<u>Township</u>	<u>Range</u>	<u>Meridian</u>
NE	1	25 NORTH	48 EAST	MDB&M
NW	12	25 NORTH	48.5 EAST	MDB&M

In Eureka County, Nevada, on the 18th day of September, 2010.

RECORDER'S STAMP

Name and mailing address of locator is: .Pyramid Lake LLC
P O Box 6945
Incline Village, NV 89450

The Claim is approximately 1500 feet long and 600 feet wide, such that 1490 feet are claimed in an East direction and 10 feet in a West direction from the point of discovery (monument of location), at which the Notice of Location was posted, together with 300 feet on each side of the monument of location and center line of the Claim. The general course of the lode or vein is from the East to the West direction.

The number, location and markings on each corner monument are as follows:

<u>Corner</u>	<u>Location</u>	<u>Markings</u>	<u>Description</u>
No. 1:	Northwest Corner	N.W. Corner GP 16	2" x 2" x 4' wood post
No. 2:	Northeast Corner	N.E. Corner GP 16	2" x 2" x 4' wood post
No. 3:	Southeast Corner	S.E. Corner GP 16	2" x 2" x 4' wood post
No. 4:	Southwest Corner	S.W. Corner GP 16	2" x 2" x 4' wood post

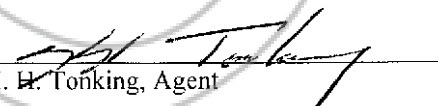
As erected on the ground, each corner monument is marked as described above by scribed metal tags.

The work of location consisted of making a claim map as provided in NRS 517.040. The tie from the claim block to a fixed point is depicted on the location map included with this filing.

The undersigned hereby affirms that there is no Social Security number contained in this document.

Dated this 28th day of October, 2010

SIGNATURE OF LOCATOR:

By: 
H. H. Tonking, Agent

**CERTIFICATE OF LOCATION
LODE MINING CLAIM**

TO ALL WHOM IT MAY CONCERN:

The undersigned hereby certifies that he has caused to be located the
GP 17 Lode Mining Claim in the following quarter sections(s):



0216170

<u>1/4</u>	<u>Section</u>	<u>Township</u>	<u>Range</u>	<u>Meridian</u>
NW	1	25 NORTH	48 EAST	MDB&M
NE	1	25 NORTH	48 EAST	MDB&M

In Eureka County, Nevada, on the 18th day of September, 2010.

RECORDER'S STAMP

Name and mailing address of locator is: .Pyramid Lake LLC
P O Box 6945
Incline Village, NV 89450

The Claim is approximately 1500 feet long and 600 feet wide, such that 10 feet are claimed in an East direction and 1490 feet in a West direction from the point of discovery (monument of location), at which the Notice of Location was posted, together with 300 feet on each side of the monument of location and center line of the Claim. The general course of the lode or vein is from the East to the West direction.

The number, location and markings on each corner monument are as follows:

<u>Corner</u>	<u>Location</u>	<u>Markings</u>	<u>Description</u>
No. 1:	Northwest Corner	N.W. Corner GP 17	2" x 2" x 4' wood post
No. 2:	Northeast Corner	N.E. Corner GP 17	2" x 2" x 4' wood post
No. 3:	Southeast Corner	S.E. Corner GP 17	2" x 2" x 4' wood post
No. 4:	Southwest Corner	S.W. Corner GP 17	2" x 2" x 4' wood post


As erected on the ground, each corner monument is marked as described above by scribed metal tags.

The work of location consisted of making a claim map as provided in NRS 517.040. The tie from the claim block to a fixed point is depicted on the location map included with this filing.

The undersigned hereby affirms that there is no Social Security number contained in this document.

Dated this 28th day of October, 2010

SIGNATURE OF LOCATOR:

By: 
H. H. Tonking, Agent

**CERTIFICATE OF LOCATION
LODE MINING CLAIM**

TO ALL WHOM IT MAY CONCERN:

The undersigned hereby certifies that he has caused to be located the
GP 18 Lode Mining Claim in the following quarter sections(s):



0216171

<u>1/4</u>	<u>Section</u>	<u>Township</u>	<u>Range</u>	<u>Meridian</u>
NE	1	25 NORTH	48 EAST	MDB&M
NW	12	25 NORTH	48.5 EAST	MDB&M

In Eureka County, Nevada, on the 18th day of September, 2010.

RECORDER'S STAMP

Name and mailing address of locator is: .Pyramid Lake LLC
P O Box 6945
Incline Village, NV 89450

The Claim is approximately 1500 feet long and 600 feet wide, such that 1490 feet are claimed in an East direction and 10 feet in a West direction from the point of discovery (monument of location), at which the Notice of Location was posted, together with 300 feet on each side of the monument of location and center line of the Claim. The general course of the lode or vein is from the East to the West direction.

The number, location and markings on each corner monument are as follows:

<u>Corner</u>	<u>Location</u>	<u>Markings</u>	<u>Description</u>
No. 1:	Northwest Corner	N.W. Corner GP 18	2" x 2" x 4' wood post
No. 2:	Northeast Corner	N.E. Corner GP 18	2" x 2" x 4' wood post
No. 3:	Southeast Corner	S.E. Corner GP 18	2" x 2" x 4' wood post
No. 4:	Southwest Corner	S.W. Corner GP 18	2" x 2" x 4' wood post


As erected on the ground, each corner monument is marked as described above by scribed metal tags.

The work of location consisted of making a claim map as provided in NRS 517.040. The tie from the claim block to a fixed point is depicted on the location map included with this filing.

The undersigned hereby affirms that there is no Social Security number contained in this document.

Dated this 28th day of October, 2010

SIGNATURE OF LOCATOR:

By: 
H. H. Tonking, Agent

**CERTIFICATE OF LOCATION
LODE MINING CLAIM**

TO ALL WHOM IT MAY CONCERN:

The undersigned hereby certifies that he has caused to be located the
GP 19 Lode Mining Claim in the following quarter sections(s):



<u>1/4</u>	<u>Section</u>	<u>Township</u>	<u>Range</u>	<u>Meridian</u>
NW	1	25 NORTH	48 EAST	MDB&M
NE	1	25 NORTH	48 EAST	MDB&M
SW	1	25 NORTH	48 EAST	MDB&M
SE	1	25 NORTH	48 EAST	MDB&M

In Eureka County, Nevada, on the 18th day of September, 2010.

RECORDER'S STAMP

Name and mailing address of locator is: .Pyramid Lake LLC
P O Box 6945
Incline Village, NV 89450

The Claim is approximately 1500 feet long and 600 feet wide, such that 10 feet are claimed in an East direction and 1490 feet in a West direction from the point of discovery (monument of location), at which the Notice of Location was posted, together with 300 feet on each side of the monument of location and center line of the Claim. The general course of the lode or vein is from the East to the West direction.

The number, location and markings on each corner monument are as follows:

<u>Corner</u>	<u>Location</u>	<u>Markings</u>	<u>Description</u>
No. 1:	Northwest Corner	N.W. Corner GP 19	2" x 2" x 4' wood post
No. 2:	Northeast Corner	N.E. Corner GP 19	2" x 2" x 4' wood post
No. 3:	Southeast Corner	S.E. Corner GP 19	2" x 2" x 4' wood post
No. 4:	Southwest Corner	S.W. Corner GP 19	2" x 2" x 4' wood post

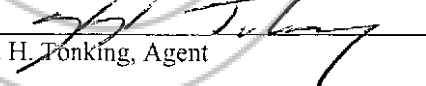
As erected on the ground, each corner monument is marked as described above by scribed metal tags.

The work of location consisted of making a claim map as provided in NRS 517.040. The tie from the claim block to a fixed point is depicted on the location map included with this filing.

The undersigned hereby affirms that there is no Social Security number contained in this document.

Dated this 28th day of October, 2010

SIGNATURE OF LOCATOR:

By: 
H. H. Tonking, Agent

CERTIFICATE OF LOCATION
LODE MINING CLAIM

TO ALL WHOM IT MAY CONCERN:

The undersigned hereby certifies that he has caused to be located the
GP 20 Lode Mining Claim in the following quarter sections(s):



<u>1/4</u>	<u>Section</u>	<u>Township</u>	<u>Range</u>	<u>Meridian</u>
NE	1	25 NORTH	48 EAST	MDB&M
SE	1	25 NORTH	48 EAST	MDB&M
NW	12	25 NORTH	48.5 EAST	MDB&M
		25 NORTH	EAST	MDB&M

In Eureka County, Nevada, on the 18th day of September, 2010.

RECORDER'S STAMP

Name and mailing address of locator is: .Pyramid Lake LLC
P O Box 6945
Incline Village, NV 89450

The Claim is approximately 1500 feet long and 600 feet wide, such that 1490 feet are claimed in an East direction and 10 feet in a West direction from the point of discovery (monument of location), at which the Notice of Location was posted, together with 300 feet on each side of the monument of location and center line of the Claim. The general course of the lode or vein is from the East to the West direction.

The number, location and markings on each corner monument are as follows:

<u>Corner</u>	<u>Location</u>	<u>Markings</u>	<u>Description</u>
No. 1:	Northwest Corner	N.W. Corner GP 20	2" x 2" x 4' wood post
No. 2:	Northeast Corner	N.E. Corner GP 20	2" x 2" x 4' wood post
No. 3:	Southeast Corner	S.E. Corner GP 20	2" x 2" x 4' wood post
No. 4:	Southwest Corner	S.W. Corner GP 20	2" x 2" x 4' wood post

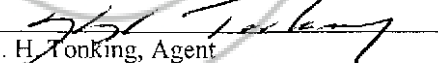
As erected on the ground, each corner monument is marked as described above by scribed metal tags.

The work of location consisted of making a claim map as provided in NRS 517.040. The tie from the claim block to a fixed point is depicted on the location map included with this filing.

The undersigned hereby affirms that there is no Social Security number contained in this document.

Dated this 28th day of October, 2010

SIGNATURE OF LOCATOR:

By: 
H. H. Tonking, Agent

**CERTIFICATE OF LOCATION
LODE MINING CLAIM**

TO ALL WHOM IT MAY CONCERN:

The undersigned hereby certifies that he has caused to be located the
GP 21 Lode Mining Claim in the following quarter sections(s):



<u>1/4</u>	<u>Section</u>	<u>Township</u>	<u>Range</u>	<u>Meridian</u>
SW	1	25 NORTH	48 EAST	MDB&M
SE	1	25 NORTH	48 EAST	MDB&M

In Eureka County, Nevada, on the 18th day of September, 2010.

RECORDER'S STAMP

Name and mailing address of locator is: .Pyramid Lake LLC
P O Box 6945
Incline Village, NV 89450

The Claim is approximately 1500 feet long and 600 feet wide, such that 10 feet are claimed in an East direction and 1490 feet in a West direction from the point of discovery (monument of location), at which the Notice of Location was posted, together with 300 feet on each side of the monument of location and center line of the Claim. The general course of the lode or vein is from the East to the West direction.

The number, location and markings on each corner monument are as follows:

<u>Corner</u>	<u>Location</u>	<u>Markings</u>	<u>Description</u>
No. 1:	Northwest Corner	N.W. Corner GP 21	2" x 2" x 4' wood post
No. 2:	Northeast Corner	N.E. Corner GP 21	2" x 2" x 4' wood post
No. 3:	Southeast Corner	S.E. Corner GP 21	2" x 2" x 4' wood post
No. 4:	Southwest Corner	S.W. Corner GP 21	2" x 2" x 4' wood post


As erected on the ground, each corner monument is marked as described above by scribed metal tags.

The work of location consisted of making a claim map as provided in NRS 517.040. The tie from the claim block to a fixed point is depicted on the location map included with this filing.

The undersigned hereby affirms that there is no Social Security number contained in this document.

Dated this 28th day of October, 2010

SIGNATURE OF LOCATOR:

By: 
H. H. Tonking, Agent

**CERTIFICATE OF LOCATION
LODE MINING CLAIM**

TO ALL WHOM IT MAY CONCERN:

The undersigned hereby certifies that he has caused to be located the GP 22 Lode Mining Claim in the following quarter sections(s):



<u>1/4</u>	<u>Section</u>	<u>Township</u>	<u>Range</u>	<u>Meridian</u>
SE	1	25 NORTH	48 EAST	MDB&M
NW	12	25 NORTH	48.5 EAST	MDB&M
SW	12	25 NORTH	48.5 EAST	MDB&M

In Eureka County, Nevada, on the 18th day of September, 2010.

RECORDER'S STAMP

Name and mailing address of locator is: .Pyramid Lake LLC
P O Box 6945
Incline Village, NV 89450

The Claim is approximately 1500 feet long and 600 feet wide, such that 1490 feet are claimed in an East direction and 10 feet in a West direction from the point of discovery (monument of location), at which the Notice of Location was posted, together with 300 feet on each side of the monument of location and center line of the Claim. The general course of the lode or vein is from the East to the West direction.

The number, location and markings on each corner monument are as follows:

<u>Corner</u>	<u>Location</u>	<u>Markings</u>	<u>Description</u>
No. 1:	Northwest Corner	N.W. Corner GP 22	2" x 2" x 4' wood post
No. 2:	Northeast Corner	N.E. Corner GP 22	2" x 2" x 4' wood post
No. 3:	Southeast Corner	S.E. Corner GP 22	2" x 2" x 4' wood post
No. 4:	Southwest Corner	S.W. Corner GP 22	2" x 2" x 4' wood post


As erected on the ground, each corner monument is marked as described above by scribed metal tags.

The work of location consisted of making a claim map as provided in NRS 517.040. The tie from the claim block to a fixed point is depicted on the location map included with this filing.

The undersigned hereby affirms that there is no Social Security number contained in this document.

Dated this 28th day of October, 2010

SIGNATURE OF LOCATOR:

By: 
H.H. Tonking, Agent

Official Record

Recording requested By
PYRAMID LAKE LLC

Eureka County - NV
Mike Rebaleati - Recorder

Fee: \$22.50

Page 1 of 1

RPTT:

Recorded By: FES

Book- 510 Page- 0060

CERTIFICATE OF LOCATION
LODE MINING CLAIM

TO ALL WHOM IT MAY CONCERN:

The undersigned hereby certifies that he has caused to be located the
GP 23 Lode Mining Claim in the following quarter sections(s):



<u>1/4</u>	<u>Section</u>	<u>Township</u>	<u>Range</u>	<u>Meridian</u>
SE	1	25 NORTH	48 EAST	MDB&M
SW	1	25 NORTH	48 EAST	MDB&M

In Eureka County, Nevada, on the 18th day of September, 2010.

RECORDER'S STAMP

Name and mailing address of locator is: .Pyramid Lake LLC
P O Box 6945
Incline Village, NV 89450

The Claim is approximately 1500 feet long and 600 feet wide, such that 10 feet are claimed in an East direction and 1490 feet in a West direction from the point of discovery (monument of location), at which the Notice of Location was posted, together with 300 feet on each side of the monument of location and center line of the Claim. The general course of the lode or vein is from the East to the West direction.

The number, location and markings on each corner monument are as follows:

<u>Corner</u>	<u>Location</u>	<u>Markings</u>	<u>Description</u>
No. 1:	Northwest Corner	N.W. Corner GP 23	2" x 2" x 4' wood post
No. 2:	Northeast Corner	N.E. Corner GP 23	2" x 2" x 4' wood post
No. 3:	Southeast Corner	S.E. Corner GP 23	2" x 2" x 4' wood post
No. 4:	Southwest Corner	S.W. Corner GP 23	2" x 2" x 4' wood post

As erected on the ground, each corner monument is marked as described above by scribed metal tags.

The work of location consisted of making a claim map as provided in NRS 517.040. The tic from the claim block to a fixed point is depicted on the location map included with this filing.

The undersigned hereby affirms that there is no Social Security number contained in this document.

Dated this 28th day of October, 2010

SIGNATURE OF LOCATOR:

By: [Signature]
H. H. Tonking, Agent

**CERTIFICATE OF LOCATION
LODE MINING CLAIM**

TO ALL WHOM IT MAY CONCERN:

The undersigned hereby certifies that he has caused to be located the
GP 24 Lode Mining Claim in the following quarter sections(s):



0216177

<u>1/4</u>	<u>Section</u>	<u>Township</u>	<u>Range</u>	<u>Meridian</u>
SE	1	25 NORTH	48 EAST	MDB&M
SW	12	25 NORTH	48.5 EAST	MDB&M

In Eureka County, Nevada, on the 18th day of September, 2010.

RECORDER'S STAMP

Name and mailing address of locator is: .Pyramid Lake LLC
P O Box 6945
Incline Village, NV 89450

The Claim is approximately 1500 feet long and 600 feet wide, such that 1490 feet are claimed in an East direction and 10 feet in a West direction from the point of discovery (monument of location), at which the Notice of Location was posted, together with 300 feet on each side of the monument of location and center line of the Claim. The general course of the lode or vein is from the East to the West direction.

The number, location and markings on each corner monument are as follows:

<u>Corner</u>	<u>Location</u>	<u>Markings</u>	<u>Description</u>
No. 1:	Northwest Corner	N.W. Corner GP 24	2" x 2" x 4' wood post
No. 2:	Northeast Corner	N.E. Corner GP 24	2" x 2" x 4' wood post
No. 3:	Southeast Corner	S.E. Corner GP 24	2" x 2" x 4' wood post
No. 4:	Southwest Corner	S.W. Corner GP 24	2" x 2" x 4' wood post

As erected on the ground, each corner monument is marked as described above by scribed metal tags.

The work of location consisted of making a claim map as provided in NRS 517.040. The tie from the claim block to a fixed point is depicted on the location map included with this filing.

The undersigned hereby affirms that there is no Social Security number contained in this document.

Dated this 28th day of October, 2010

SIGNATURE OF LOCATOR:

By: [Signature]
H. H. Torcking, Agent

Official Record

Recording requested By
PYRAMID LAKE LLC

Eureka County - NV

Mike Rebaleati - Recorder

Fee: \$22.50

Page 1 of 1

RPTT:

Recorded By: FES

Book- 510 Page- 0062

CERTIFICATE OF LOCATION
LODE MINING CLAIM

TO ALL WHOM IT MAY CONCERN:

The undersigned hereby certifies that he has caused to be located the
GP 25 Lode Mining Claim in the following quarter sections(s):



<u>1/4</u>	<u>Section</u>	<u>Township</u>	<u>Range</u>	<u>Meridian</u>
SW	1	25 NORTH	48 EAST	MDB&M
SE	1	25 NORTH	48 EAST	MDB&M

In Eureka County, Nevada, on the 18th day of September, 2010.

RECORDER'S STAMP

Name and mailing address of locator is: .Pyramid Lake LLC
P O Box 6945
Incline Village, NV 89450

The Claim is approximately 1500 feet long and 600 feet wide, such that 10 feet are claimed in an East direction and 1490 feet in a West direction from the point of discovery (monument of location), at which the Notice of Location was posted, together with 300 feet on each side of the monument of location and center line of the Claim. The general course of the lode or vein is from the East to the West direction.

The number, location and markings on each corner monument are as follows:

<u>Corner</u>	<u>Location</u>	<u>Markings</u>	<u>Description</u>
No. 1:	Northwest Corner	N.W. Corner GP 25	2" x 2" x 4' wood post
No. 2:	Northeast Corner	N.E. Corner GP 25	2" x 2" x 4' wood post
No. 3:	Southeast Corner	S.E. Corner GP 25	2" x 2" x 4' wood post
No. 4:	Southwest Corner	S.W. Corner GP 25	2" x 2" x 4' wood post

As erected on the ground, each corner monument is marked as described above by scribed metal tags.

The work of location consisted of making a claim map as provided in NRS 517.040. The tie from the claim block to a fixed point is depicted on the location map included with this filing.

The undersigned hereby affirms that there is no Social Security number contained in this document.

Dated this 28th day of October, 2010

SIGNATURE OF LOCATOR:

By: [Signature]
H. H. Tenking, Agent

**CERTIFICATE OF LOCATION
LODE MINING CLAIM**

TO ALL WHOM IT MAY CONCERN:

The undersigned hereby certifies that he has caused to be located the
GP 26 Lode Mining Claim in the following quarter sections(s):



<u>1/4</u>	<u>Section</u>	<u>Township</u>	<u>Range</u>	<u>Meridian</u>
SE	1	25 NORTH	48 EAST	MDB&M
SW	12	25 NORTH	48.5 EAST	MDB&M

In Eureka County, Nevada, on the 18th day of September, 2010.

RECORDER'S STAMP

Name and mailing address of locator is: .Pyramid Lake LLC
P O Box 6945
Incline Village, NV 89450

The Claim is approximately 1500 feet long and 600 feet wide, such that 1490 feet are claimed in an East direction and 10 feet in a West direction from the point of discovery (monument of location), at which the Notice of Location was posted, together with 300 feet on each side of the monument of location and center line of the Claim. The general course of the lode or vein is from the East to the West direction.

The number, location and markings on each corner monument are as follows:

<u>Corner</u>	<u>Location</u>	<u>Markings</u>	<u>Description</u>
No. 1:	Northwest Corner	N.W. Corner GP 26	2" x 2" x 4' wood post
No. 2:	Northeast Corner	N.E. Corner GP 26	2" x 2" x 4' wood post
No. 3:	Southeast Corner	S.E. Corner GP 26	2" x 2" x 4' wood post
No. 4:	Southwest Corner	S.W. Corner GP 26	2" x 2" x 4' wood post


As erected on the ground, each corner monument is marked as described above by scribed metal tags.

The work of location consisted of making a claim map as provided in NRS 517.040. The tie from the claim block to a fixed point is depicted on the location map included with this filing.

The undersigned hereby affirms that there is no Social Security number contained in this document.

Dated this 28th day of October, 2010

SIGNATURE OF LOCATOR:

By: 
H. H. Tonking, Agent

CERTIFICATE OF LOCATION
LODE MINING CLAIM

TO ALL WHOM IT MAY CONCERN:

The undersigned hereby certifies that he has caused to be located the
GP 27 Lode Mining Claim in the following quarter sections(s):



<u>1/4</u>	<u>Section</u>	<u>Township</u>	<u>Range</u>	<u>Meridian</u>
SW	1	25 NORTH	48 EAST	MDB&M
SE	1	25 NORTH	48 EAST	MDB&M

In Eureka County, Nevada, on the 18th day of September, 2010.

RECORDER'S STAMP

Name and mailing address of locator is: .Pyramid Lake LLC
P O Box 6945
Incline Village, NV 89450

The Claim is approximately 1500 feet long and 600 feet wide, such that 10 feet are claimed in an East direction and 1490 feet in a West direction from the point of discovery (monument of location), at which the Notice of Location was posted, together with 300 feet on each side of the monument of location and center line of the Claim. The general course of the lode or vein is from the East to the West direction.

The number, location and markings on each corner monument are as follows:

<u>Corner</u>	<u>Location</u>	<u>Markings</u>	<u>Description</u>
No. 1:	Northwest Corner	N.W. Corner GP 27	2" x 2" x 4' wood post
No. 2:	Northeast Corner	N.E. Corner GP 27	2" x 2" x 4' wood post
No. 3:	Southeast Corner	S.E. Corner GP 27	2" x 2" x 4' wood post
No. 4:	Southwest Corner	S.W. Corner GP 27	2" x 2" x 4' wood post


As erected on the ground, each corner monument is marked as described above by scribed metal tags.

The work of location consisted of making a claim map as provided in NRS 517.040. The tie from the claim block to a fixed point is depicted on the location map included with this filing.

The undersigned hereby affirms that there is no Social Security number contained in this document.

Dated this 28th day of October, 2010

SIGNATURE OF LOCATOR:

By: 
H. H. Tonking, Agent

**CERTIFICATE OF LOCATION
LODE MINING CLAIM**

TO ALL WHOM IT MAY CONCERN:

The undersigned hereby certifies that he has caused to be located the
GP 28 Lode Mining Claim in the following quarter sections(s):



<u>1/4</u>	<u>Section</u>	<u>Township</u>	<u>Range</u>	<u>Meridian</u>
SE	1	25 NORTH	48 EAST	MDB&M
SW	12	25 NORTH	48.5 EAST	MDB&M

In Eureka County, Nevada, on the 18th day of September, 2010.

RECORDER'S STAMP

Name and mailing address of locator is: .Pyramid Lake LLC
P O Box 6945
Incline Village, NV 89450

The Claim is approximately 1500 feet long and 600 feet wide, such that 1490 feet are claimed in an East direction and 10 feet in a West direction from the point of discovery (monument of location), at which the Notice of Location was posted, together with 300 feet on each side of the monument of location and center line of the Claim. The general course of the lode or vein is from the East to the West direction.

The number, location and markings on each corner monument are as follows:

<u>Corner</u>	<u>Location</u>	<u>Markings</u>	<u>Description</u>
No. 1:	Northwest Corner	N.W. Corner GP 28	2" x 2" x 4' wood post
No. 2:	Northeast Corner	N.E. Corner GP 28	2" x 2" x 4' wood post
No. 3:	Southeast Corner	S.E. Corner GP 28	2" x 2" x 4' wood post
No. 4:	Southwest Corner	S.W. Corner GP 28	2" x 2" x 4' wood post

As erected on the ground, each corner monument is marked as described above by scribed metal tags.

The work of location consisted of making a claim map as provided in NRS 517.040. The tie from the claim block to a fixed point is depicted on the location map included with this filing.

The undersigned hereby affirms that there is no Social Security number contained in this document.

Dated this 28th day of October, 2010

SIGNATURE OF LOCATOR:

By: [Signature]
H. H. Tonking, Agent

**CERTIFICATE OF LOCATION
LODE MINING CLAIM**

TO ALL WHOM IT MAY CONCERN:

The undersigned hereby certifies that he has caused to be located the
GP 29 Lode Mining Claim in the following quarter sections(s):



<u>1/4</u>	<u>Section</u>	<u>Township</u>	<u>Range</u>	<u>Meridian</u>
SW	1	25 NORTH	48 EAST	MDB&M
SE	1	25 NORTH	48 EAST	MDB&M
NW	12	25 NORTH	48 EAST	MDB&M
SW	12	25 NORTH	48 EAST	MDB&M

In Eureka County, Nevada, on the 18th day of September, 2010.

RECORDER'S STAMP

Name and mailing address of locator is: .Pyramid Lake LLC
P O Box 6945
Incline Village, NV 89450

The Claim is approximately 1500 feet long and 600 feet wide, such that 10 feet are claimed in an East direction and 1490 feet in a West direction from the point of discovery (monument of location), at which the Notice of Location was posted, together with 300 feet on each side of the monument of location and center line of the Claim. The general course of the lode or vein is from the East to the West direction.

The number, location and markings on each corner monument are as follows:

<u>Corner</u>	<u>Location</u>	<u>Markings</u>	<u>Description</u>
No. 1:	Northwest Corner	N.W. Corner GP 29	2" x 2" x 4' wood post
No. 2:	Northeast Corner	N.E. Corner GP 29	2" x 2" x 4' wood post
No. 3:	Southeast Corner	S.E. Corner GP 29	2" x 2" x 4' wood post
No. 4:	Southwest Corner	S.W. Corner GP 29	2" x 2" x 4' wood post


As erected on the ground, each corner monument is marked as described above by scribed metal tags.

The work of location consisted of making a claim map as provided in NRS 517.040. The tie from the claim block to a fixed point is depicted on the location map included with this filing.

The undersigned hereby affirms that there is no Social Security number contained in this document.

Dated this 28th day of October, 2010

SIGNATURE OF LOCATOR:

By: 
H. H. Tonking, Agent

**CERTIFICATE OF LOCATION
LODE MINING CLAIM**

TO ALL WHOM IT MAY CONCERN:

The undersigned hereby certifies that he has caused to be located the GP 30 Lode Mining Claim in the following quarter sections(s):



<u>1/4</u>	<u>Section</u>	<u>Township</u>	<u>Range</u>	<u>Meridian</u>
SE	1	25 NORTH	48 EAST	MDB&M
NE	12	25 NORTH	48 EAST	MDB&M
SW	12	25 NORTH	48.5 EAST	MDB&M
NW	13	25 NORTH	48.5 EAST	MDB&M

In Eureka County, Nevada, on the 18th day of September, 2010.

RECORDER'S STAMP

Name and mailing address of locator is: .Pyramid Lake LLC
P O Box 6945
Incline Village, NV 89450

The Claim is approximately 1500 feet long and 600 feet wide, such that 1490 feet are claimed in an East direction and 10 feet in a West direction from the point of discovery (monument of location), at which the Notice of Location was posted, together with 300 feet on each side of the monument of location and center line of the Claim. The general course of the lode or vein is from the East to the West direction.

The number, location and markings on each corner monument are as follows:

<u>Corner</u>	<u>Location</u>	<u>Markings</u>	<u>Description</u>
No. 1:	Northwest Corner	N.W. Corner GP 30	2" x 2" x 4' wood post
No. 2:	Northeast Corner	N.E. Corner GP 30	2" x 2" x 4' wood post
No. 3:	Southeast Corner	S.E. Corner GP 30	2" x 2" x 4' wood post
No. 4:	Southwest Corner	S.W. Corner GP 30	2" x 2" x 4' wood post

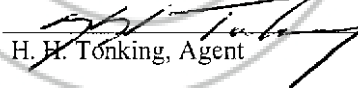
As erected on the ground, each corner monument is marked as described above by scribed metal tags.

The work of location consisted of making a claim map as provided in NRS 517.040. The tie from the claim block to a fixed point is depicted on the location map included with this filing.

The undersigned hereby affirms that there is no Social Security number contained in this document.

Dated this 28th day of October, 2010

SIGNATURE OF LOCATOR:

By: 
H. H. Tonking, Agent

**CERTIFICATE OF LOCATION
LODE MINING CLAIM**

TO ALL WHOM IT MAY CONCERN:

The undersigned hereby certifies that he has caused to be located the
GP 31 Lode Mining Claim in the following quarter sections(s):



<u>1/4</u>	<u>Section</u>	<u>Township</u>	<u>Range</u>	<u>Meridian</u>
SW	1	25 NORTH	48 EAST	MDB&M
_____	_____	_____	_____	_____
_____	_____	_____	_____	_____
_____	_____	_____	_____	_____

In Eureka County, Nevada, on the 18th day of September, 2010.

RECORDER'S STAMP

Name and mailing address of locator is: .Pyramid Lake LLC
P O Box 6945
Incline Village, NV 89450

The Claim is approximately 1500 feet long and 600 feet wide, such that 10 feet are claimed in an East direction and 1490 feet in a West direction from the point of discovery (monument of location), at which the Notice of Location was posted, together with 300 feet on each side of the monument of location and center line of the Claim. The general course of the lode or vein is from the East to the West direction.

The number, location and markings on each corner monument are as follows:

<u>Corner</u>	<u>Location</u>	<u>Markings</u>	<u>Description</u>
No. 1:	Northwest Corner	N.W. Corner GP 31	2" x 2" x 4' wood post
No. 2:	Northeast Corner	N.E. Corner GP 31	2" x 2" x 4' wood post
No. 3:	Southeast Corner	S.E. Corner GP 31	2" x 2" x 4' wood post
No. 4:	Southwest Corner	S.W. Corner GP 31	2" x 2" x 4' wood post

As erected on the ground, each corner monument is marked as described above by scribed metal tags.

The work of location consisted of making a claim map as provided in NRS 517.040. The tie from the claim block to a fixed point is depicted on the location map included with this filing.

The undersigned hereby affirms that there is no Social Security number contained in this document.

Dated this 28th day of October, 2010

SIGNATURE OF LOCATOR:

By: 
H. H. Tonking, Agent

**CERTIFICATE OF LOCATION
LODE MINING CLAIM**

TO ALL WHOM IT MAY CONCERN:

The undersigned hereby certifies that he has caused to be located the
GP 32 Lode Mining Claim in the following quarter sections(s):



<u>1/4</u>	<u>Section</u>	<u>Township</u>	<u>Range</u>	<u>Meridian</u>
SW	1	25 NORTH	48 EAST	MDB&M
_____	_____	_____	_____	_____
_____	_____	_____	_____	_____

In Eureka County, Nevada, on the 18th day of September, 2010.

RECORDER'S STAMP

Name and mailing address of locator is: .Pyramid Lake LLC
P O Box 6945
Incline Village, NV 89450

The Claim is approximately 1500 feet long and 600 feet wide, such that 10 feet are claimed in an East direction and 1490 feet in a West direction from the point of discovery (monument of location), at which the Notice of Location was posted, together with 300 feet on each side of the monument of location and center line of the Claim. The general course of the lode or vein is from the East to the West direction.

The number, location and markings on each corner monument are as follows:

<u>Corner</u>	<u>Location</u>	<u>Markings</u>	<u>Description</u>
No. 1:	Northwest Corner	N.W. Corner GP 32	2" x 2" x 4' wood post
No. 2:	Northeast Corner	N.E. Corner GP 32	2" x 2" x 4' wood post
No. 3:	Southeast Corner	S.E. Corner GP 32	2" x 2" x 4' wood post
No. 4:	Southwest Corner	S.W. Corner GP 32	2" x 2" x 4' wood post

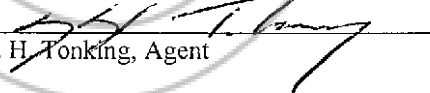
As erected on the ground, each corner monument is marked as described above by scribed metal tags.

The work of location consisted of making a claim map as provided in NRS 517.040. The tie from the claim block to a fixed point is depicted on the location map included with this filing.

The undersigned hereby affirms that there is no Social Security number contained in this document.

Dated this 28th day of October, 2010

SIGNATURE OF LOCATOR:

By: 
H. H. Tonking, Agent

CERTIFICATE OF LOCATION
LODE MINING CLAIM

TO ALL WHOM IT MAY CONCERN:

The undersigned hereby certifies that he has caused to be located the
GP 33 Lode Mining Claim in the following quarter sections(s):



<u>1/4</u>	<u>Section</u>	<u>Township</u>	<u>Range</u>	<u>Meridian</u>
SW	1	25 NORTH	48 EAST	MDB&M
_____	_____	_____	_____	_____
_____	_____	_____	_____	_____

In Eureka County, Nevada, on the 18th day of September, 2010.

RECORDER'S STAMP

Name and mailing address of locator is: .Pyramid Lake LLC
P O Box 6945
Incline Village, NV 89450

The Claim is approximately 1500 feet long and 600 feet wide, such that 10 feet are claimed in an East direction and 1490 feet in a West direction from the point of discovery (monument of location), at which the Notice of Location was posted, together with 300 feet on each side of the monument of location and center line of the Claim. The general course of the lode or vein is from the East to the West direction.

The number, location and markings on each corner monument are as follows:

<u>Corner</u>	<u>Location</u>	<u>Markings</u>	<u>Description</u>
No. 1:	Northwest Corner	N.W. Corner GP 33	2" x 2" x 4' wood post
No. 2:	Northeast Corner	N.E. Corner GP 33	2" x 2" x 4' wood post
No. 3:	Southeast Corner	S.E. Corner GP 33	2" x 2" x 4' wood post
No. 4:	Southwest Corner	S.W. Corner GP 33	2" x 2" x 4' wood post

As erected on the ground, each corner monument is marked as described above by scribed metal tags.

The work of location consisted of making a claim map as provided in NRS 517.040. The tie from the claim block to a fixed point is depicted on the location map included with this filing.

The undersigned hereby affirms that there is no Social Security number contained in this document.

Dated this 28th day of October, 2010

SIGNATURE OF LOCATOR:

By: [Signature]
H. H. Tonking, Agent

CERTIFICATE OF LOCATION
LODE MINING CLAIM

TO ALL WHOM IT MAY CONCERN:

The undersigned hereby certifies that he has caused to be located the
GP 34 Lode Mining Claim in the following quarter section(s):



<u>1/4</u>	<u>Section</u>	<u>Township</u>	<u>Range</u>	<u>Meridian</u>
SW	1	25 NORTH	48 EAST	MDB&M
_____	_____	_____	_____	_____
_____	_____	_____	_____	_____
_____	_____	_____	_____	_____

In Eureka County, Nevada, on the 18th day of September, 2010.

RECORDER'S STAMP

Name and mailing address of locator is: .Pyramid Lake LLC
P O Box 6945
Incline Village, NV 89450

The Claim is approximately 1500 feet long and 600 feet wide, such that 10 feet are claimed in an East direction and 1490 feet in a West direction from the point of discovery (monument of location), at which the Notice of Location was posted, together with 300 feet on each side of the monument of location and center line of the Claim. The general course of the lode or vein is from the East to the West direction.

The number, location and markings on each corner monument are as follows:

<u>Corner</u>	<u>Location</u>	<u>Markings</u>	<u>Description</u>
No. 1:	Northwest Corner	N.W. Corner GP 34	2" x 2" x 4' wood post
No. 2:	Northeast Corner	N.E. Corner GP 34	2" x 2" x 4' wood post
No. 3:	Southeast Corner	S.E. Corner GP 34	2" x 2" x 4' wood post
No. 4:	Southwest Corner	S.W. Corner GP 34	2" x 2" x 4' wood post

As erected on the ground, each corner monument is marked as described above by scribed metal tags.

The work of location consisted of making a claim map as provided in NRS 517.040. The tie from the claim block to a fixed point is depicted on the location map included with this filing.

The undersigned hereby affirms that there is no Social Security number contained in this document.

Dated this 28th day of October, 2010

SIGNATURE OF LOCATOR:

By: [Signature]
H. H. Tonking, Agent

**CERTIFICATE OF LOCATION
LODE MINING CLAIM**

TO ALL WHOM IT MAY CONCERN:

The undersigned hereby certifies that he has caused to be located the
GP 35 Lode Mining Claim in the following quarter sections(s):



<u>1/4</u>	<u>Section</u>	<u>Township</u>	<u>Range</u>	<u>Meridian</u>
SW	1	25 NORTH	48 EAST	MDB&M
NW	12	25 NORTH	48 EAST	MDB&M

In Eureka County, Nevada, on the 18th day of September, 2010.

RECORDER'S STAMP

Name and mailing address of locator is: .Pyramid Lake LLC
P O Box 6945
Incline Village, NV 89450

The Claim is approximately 1500 feet long and 600 feet wide, such that 10 feet are claimed in an East direction and 1490 feet in a West direction from the point of discovery (monument of location), at which the Notice of Location was posted, together with 300 feet on each side of the monument of location and center line of the Claim. The general course of the lode or vein is from the East to the West direction.

The number, location and markings on each corner monument are as follows:

<u>Corner</u>	<u>Location</u>	<u>Markings</u>	<u>Description</u>
No. 1:	Northwest Corner	N.W. Corner GP 35	2" x 2" x 4' wood post
No. 2:	Northeast Corner	N.E. Corner GP 35	2" x 2" x 4' wood post
No. 3:	Southeast Corner	S.E. Corner GP 35	2" x 2" x 4' wood post
No. 4:	Southwest Corner	S.W. Corner GP 35	2" x 2" x 4' wood post

As erected on the ground, each corner monument is marked as described above by scribed metal tags.

The work of location consisted of making a claim map as provided in NRS 517.040. The tie from the claim block to a fixed point is depicted on the location map included with this filing.

The undersigned hereby affirms that there is no Social Security number contained in this document.

Dated this 28th day of October, 2010

SIGNATURE OF LOCATOR:

By: [Signature]
H. H. Tonking, Agent

**CERTIFICATE OF LOCATION
LODE MINING CLAIM**

TO ALL WHOM IT MAY CONCERN:

The undersigned hereby certifies that he has caused to be located the
GP 36 Lode Mining Claim in the following quarter sections(s):



<u>1/4</u>	<u>Section</u>	<u>Township</u>	<u>Range</u>	<u>Meridian</u>
NW	12	25 NORTH	48.5 EAST	MDB&M
SW	12	25 NORTH	48.5 EAST	MDB&M

In Eureka County, Nevada, on the 18th day of September, 2010.

RECORDER'S STAMP

Name and mailing address of locator is: .Pyramid Lake LLC
P O Box 6945
Incline Village, NV 89450

The Claim is approximately 1500 feet long and 600 feet wide, such that 1490 feet are claimed in an East direction and 10 feet in a West direction from the point of discovery (monument of location), at which the Notice of Location was posted, together with 300 feet on each side of the monument of location and center line of the Claim. The general course of the lode or vein is from the East to the West direction.

The number, location and markings on each corner monument are as follows:

<u>Corner</u>	<u>Location</u>	<u>Markings</u>	<u>Description</u>
No. 1:	Northwest Corner	N.W. Corner GP 36	2" x 2" x 4' wood post
No. 2:	Northeast Corner	N.E. Corner GP 36	2" x 2" x 4' wood post
No. 3:	Southeast Corner	S.E. Corner GP 36	2" x 2" x 4' wood post
No. 4:	Southwest Corner	S.W. Corner GP 36	2" x 2" x 4' wood post

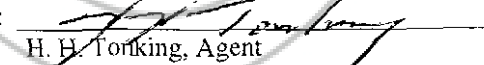
As erected on the ground, each corner monument is marked as described above by scribed metal tags.

The work of location consisted of making a claim map as provided in NRS 517.040. The tie from the claim block to a fixed point is depicted on the location map included with this filing.

The undersigned hereby affirms that there is no Social Security number contained in this document.

Dated this 28th day of October, 2010

SIGNATURE OF LOCATOR:

By: 
H. H. Tonking, Agent

**CERTIFICATE OF LOCATION
LODE MINING CLAIM**

TO ALL WHOM IT MAY CONCERN:

The undersigned hereby certifies that he has caused to be located the
GP 37 Lode Mining Claim in the following quarter sections(s):



<u>1/4</u>	<u>Section</u>	<u>Township</u>	<u>Range</u>	<u>Meridian</u>
SW	12	25 NORTH	48.5 EAST	MDB&M
_____	_____	_____	_____	_____
_____	_____	_____	_____	_____
_____	_____	_____	_____	_____

In Eureka County, Nevada, on the 18th day of September, 2010.

RECORDER'S STAMP

Name and mailing address of locator is: .Pyramid Lake LLC
P O Box 6945
Incline Village, NV 89450

The Claim is approximately 1500 feet long and 600 feet wide, such that 1490 feet are claimed in an East direction and 10 feet in a West direction from the point of discovery (monument of location), at which the Notice of Location was posted, together with 300 feet on each side of the monument of location and center line of the Claim. The general course of the lode or vein is from the East to the West direction.

The number, location and markings on each corner monument are as follows:

<u>Corner</u>	<u>Location</u>	<u>Markings</u>	<u>Description</u>
No. 1:	Northwest Corner	N.W. Corner GP 37	2" x 2" x 4' wood post
No. 2:	Northeast Corner	N.E. Corner GP 37	2" x 2" x 4' wood post
No. 3:	Southeast Corner	S.E. Corner GP 37	2" x 2" x 4' wood post
No. 4:	Southwest Corner	S.W. Corner GP 37	2" x 2" x 4' wood post

As erected on the ground, each corner monument is marked as described above by scribed metal tags.

The work of location consisted of making a claim map as provided in NRS 517.040. The tie from the claim block to a fixed point is depicted on the location map included with this filing.

The undersigned hereby affirms that there is no Social Security number contained in this document.

Dated this 28th day of October, 2010

SIGNATURE OF LOCATOR:

By: [Signature]
H. H. Tonking, Agent

**CERTIFICATE OF LOCATION
LODE MINING CLAIM**

TO ALL WHOM IT MAY CONCERN:

The undersigned hereby certifies that he has caused to be located the
GP 38 Lode Mining Claim in the following quarter sections(s):



<u>1/4</u>	<u>Section</u>	<u>Township</u>	<u>Range</u>	<u>Meridian</u>
SW	12	25 NORTH	48.5 EAST	MDB&M
_____	_____	_____	_____	_____
_____	_____	_____	_____	_____
_____	_____	_____	_____	_____

In Eureka County, Nevada, on the 18th day of September, 2010.

RECORDER'S STAMP

Name and mailing address of locator is: .Pyramid Lake LLC
P O Box 6945
Incline Village, NV 89450

The Claim is approximately 1500 feet long and 600 feet wide, such that 1490 feet are claimed in an East direction and 10 feet in a West direction from the point of discovery (monument of location), at which the Notice of Location was posted, together with 300 feet on each side of the monument of location and center line of the Claim. The general course of the lode or vein is from the East to the West direction.

The number, location and markings on each corner monument are as follows:

<u>Corner</u>	<u>Location</u>	<u>Markings</u>	<u>Description</u>
No. 1:	Northwest Corner	N.W. Corner GP 38	2" x 2" x 4' wood post
No. 2:	Northeast Corner	N.E. Corner GP 38	2" x 2" x 4' wood post
No. 3:	Southeast Corner	S.E. Corner GP 38	2" x 2" x 4' wood post
No. 4:	Southwest Corner	S.W. Corner GP 38	2" x 2" x 4' wood post

As erected on the ground, each corner monument is marked as described above by scribed metal tags.

The work of location consisted of making a claim map as provided in NRS 517.040. The tie from the claim block to a fixed point is depicted on the location map included with this filing.

The undersigned hereby affirms that there is no Social Security number contained in this document.

Dated this 28th day of October, 2010

SIGNATURE OF LOCATOR:

By: [Signature]
H. H. Tonking, Agent

**CERTIFICATE OF LOCATION
LODE MINING CLAIM**

TO ALL WHOM IT MAY CONCERN:

The undersigned hereby certifies that he has caused to be located the
GP 39 Lode Mining Claim in the following quarter sections(s):



<u>1/4</u>	<u>Section</u>	<u>Township</u>	<u>Range</u>	<u>Meridian</u>
SW	12	25 NORTH	48.5 EAST	MDB&M
_____	_____	_____	_____	_____
_____	_____	_____	_____	_____

In Eureka County, Nevada, on the 18th day of September, 2010.

RECORDER'S STAMP

Name and mailing address of locator is: .Pyramid Lake LLC
P O Box 6945
Incline Village, NV 89450

The Claim is approximately 1500 feet long and 600 feet wide, such that 1490 feet are claimed in an East direction and 10 feet in a West direction from the point of discovery (monument of location), at which the Notice of Location was posted, together with 300 feet on each side of the monument of location and center line of the Claim. The general course of the lode or vein is from the East to the West direction.

The number, location and markings on each corner monument are as follows:

<u>Corner</u>	<u>Location</u>	<u>Markings</u>	<u>Description</u>
No. 1:	Northwest Corner	N.W. Corner GP 39	2" x 2" x 4' wood post
No. 2:	Northeast Corner	N.E. Corner GP 39	2" x 2" x 4' wood post
No. 3:	Southeast Corner	S.E. Corner GP 39	2" x 2" x 4' wood post
No. 4:	Southwest Corner	S.W. Corner GP 39	2" x 2" x 4' wood post

As erected on the ground, each corner monument is marked as described above by scribed metal tags.

The work of location consisted of making a claim map as provided in NRS 517.040. The tie from the claim block to a fixed point is depicted on the location map included with this filing.

The undersigned hereby affirms that there is no Social Security number contained in this document.

Dated this 28th day of October, 2010

SIGNATURE OF LOCATOR:

By: [Signature]
H. H. Tonking, Agent

**CERTIFICATE OF LOCATION
LODE MINING CLAIM**

TO ALL WHOM IT MAY CONCERN:

The undersigned hereby certifies that he has caused to be located the
GP 40 Lode Mining Claim in the following quarter sections(s):



<u>1/4</u>	<u>Section</u>	<u>Township</u>	<u>Range</u>	<u>Meridian</u>
SW	12	25 NORTH	48.5 EAST	MDB&M
NW	13	25 NORTH	48.5 EAST	MDB&M

In Eureka County, Nevada, on the 18th day of September, 2010.

RECORDER'S STAMP

Name and mailing address of locator is: .Pyramid Lake LLC
P O Box 6945
Incline Village, NV 89450

The Claim is approximately 1500 feet long and 600 feet wide, such that 1490 feet are claimed in an East direction and 10 feet in a West direction from the point of discovery (monument of location), at which the Notice of Location was posted, together with 300 feet on each side of the monument of location and center line of the Claim. The general course of the lode or vein is from the East to the West direction.

The number, location and markings on each corner monument are as follows:

<u>Corner</u>	<u>Location</u>	<u>Markings</u>	<u>Description</u>
No. 1:	Northwest Corner	N.W. Corner GP 40	2" x 2" x 4' wood post
No. 2:	Northeast Corner	N.E. Corner GP 40	2" x 2" x 4' wood post
No. 3:	Southeast Corner	S.E. Corner GP 40	2" x 2" x 4' wood post
No. 4:	Southwest Corner	S.W. Corner GP 40	2" x 2" x 4' wood post

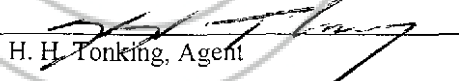
As erected on the ground, each corner monument is marked as described above by scribed metal tags.

The work of location consisted of making a claim map as provided in NRS 517.040. The tie from the claim block to a fixed point is depicted on the location map included with this filing.

The undersigned hereby affirms that there is no Social Security number contained in this document.

Dated this 28th day of October, 2010

SIGNATURE OF LOCATOR:

By: 
H. H. Tonking, Agent

**CERTIFICATE OF LOCATION
LODE MINING CLAIM**

TO ALL WHOM IT MAY CONCERN:

The undersigned hereby certifies that he has caused to be located the
GP 41 Lode Mining Claim in the following quarter sections(s):



<u>1/4</u>	<u>Section</u>	<u>Township</u>	<u>Range</u>	<u>Meridian</u>
SW	12	25 NORTH	48.5 EAST	MDB&M
SE	12	25 NORTH	48.5 EAST	MDB&M
NW	13	25 NORTH	48.5 EAST	MDB&M
NE	13	25 NORTH	48.5 EAST	MDB&M

In Eureka County, Nevada, on the 18th day of September, 2010.

RECORDER'S STAMP

Name and mailing address of locator is: .Pyramid Lake LLC
P O Box 6945
Incline Village, NV 89450

The Claim is approximately 1500 feet long and 600 feet wide, such that 10 feet are claimed in an East direction and 1490 feet in a West direction from the point of discovery (monument of location), at which the Notice of Location was posted, together with 300 feet on each side of the monument of location and center line of the Claim. The general course of the lode or vein is from the East to the West direction.

The number, location and markings on each corner monument are as follows:

<u>Corner</u>	<u>Location</u>	<u>Markings</u>	<u>Description</u>
No. 1:	Northwest Corner	N.W. Corner GP 41	2" x 2" x 4' wood post
No. 2:	Northeast Corner	N.E. Corner GP 41	2" x 2" x 4' wood post
No. 3:	Southeast Corner	S.E. Corner GP 41	2" x 2" x 4' wood post
No. 4:	Southwest Corner	S.W. Corner GP 41	2" x 2" x 4' wood post

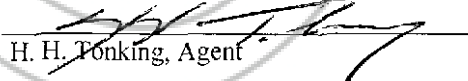
As erected on the ground, each corner monument is marked as described above by scribed metal tags.

The work of location consisted of making a claim map as provided in NRS 517.040. The tie from the claim block to a fixed point is depicted on the location map included with this filing.

The undersigned hereby affirms that there is no Social Security number contained in this document.

Dated this 28th day of October, 2010

SIGNATURE OF LOCATOR:

By: 
H. H. Tonking, Agent

**CERTIFICATE OF LOCATION
LODE MINING CLAIM**

TO ALL WHOM IT MAY CONCERN:

The undersigned hereby certifies that he has caused to be located the
GP 42 Lode Mining Claim in the following quarter sections(s):



<u>1/4</u>	<u>Section</u>	<u>Township</u>	<u>Range</u>	<u>Meridian</u>
SE	12	25 NORTH	48.5 EAST	MDB&M
NE	13	25 NORTH	48.5 EAST	MDB&M

In Eureka County, Nevada, on the 18th day of September, 2010.

RECORDER'S STAMP

Name and mailing address of locator is: .Pyramid Lake LLC
P O Box 6945
Incline Village, NV 89450

The Claim is approximately 1500 feet long and 600 feet wide, such that 1490 feet are claimed in an East direction and 10 feet in a West direction from the point of discovery (monument of location), at which the Notice of Location was posted, together with 300 feet on each side of the monument of location and center line of the Claim. The general course of the lode or vein is from the East to the West direction.

The number, location and markings on each corner monument are as follows:

<u>Corner</u>	<u>Location</u>	<u>Markings</u>	<u>Description</u>
No. 1:	Northwest Corner	N.W. Corner GP 42	2" x 2" x 4' wood post
No. 2:	Northeast Corner	N.E. Corner GP 42	2" x 2" x 4' wood post
No. 3:	Southeast Corner	S.E. Corner GP 42	2" x 2" x 4' wood post
No. 4:	Southwest Corner	S.W. Corner GP 42	2" x 2" x 4' wood post


As erected on the ground, each corner monument is marked as described above by scribed metal tags.

The work of location consisted of making a claim map as provided in NRS 517.040. The tie from the claim block to a fixed point is depicted on the location map included with this filing.

The undersigned hereby affirms that there is no Social Security number contained in this document.

Dated this 28th day of October, 2010

SIGNATURE OF LOCATOR:

By: 
H. H. Tonking, Agent

**CERTIFICATE OF LOCATION
LODE MINING CLAIM**

TO ALL WHOM IT MAY CONCERN:

The undersigned hereby certifies that he has caused to be located the
GP 43 Lode Mining Claim in the following quarter sections(s):



<u>1/4</u>	<u>Section</u>	<u>Township</u>	<u>Range</u>	<u>Meridian</u>
SE	12	25 NORTH	48.5 EAST	MDB&M
NE	13	25 NORTH	48.5 EAST	MDB&M
SW	7	25 NORTH	49 EAST	MDB&M
NW	18	25 NORTH	49 EAST	MDB&M

In Eureka County, Nevada, on the 18th day of September, 2010.

RECORDER'S STAMP

Name and mailing address of locator is: .Pyramid Lake LLC
P O Box 6945
Incline Village, NV 89450

The Claim is approximately 1500 feet long and 600 feet wide, such that 1490 feet are claimed in an East direction and 10 feet in a West direction from the point of discovery (monument of location), at which the Notice of Location was posted, together with 300 feet on each side of the monument of location and center line of the Claim. The general course of the lode or vein is from the East to the West direction.

The number, location and markings on each corner monument are as follows:

<u>Corner</u>	<u>Location</u>	<u>Markings</u>	<u>Description</u>
No. 1:	Northwest Corner	N.W. Corner GP 43	2" x 2" x 4' wood post
No. 2:	Northeast Corner	N.E. Corner GP 43	2" x 2" x 4' wood post
No. 3:	Southeast Corner	S.E. Corner GP 43	2" x 2" x 4' wood post
No. 4:	Southwest Corner	S.W. Corner GP 43	2" x 2" x 4' wood post

As erected on the ground, each corner monument is marked as described above by scribed metal tags.

The work of location consisted of making a claim map as provided in NRS 517.040. The tie from the claim block to a fixed point is depicted on the location map included with this filing.

The undersigned hereby affirms that there is no Social Security number contained in this document.

Dated this 28th day of October, 2010

SIGNATURE OF LOCATOR:

By: H. H. Tonking
H. H. Tonking, Agent

**CERTIFICATE OF LOCATION
LODE MINING CLAIM**

TO ALL WHOM IT MAY CONCERN:

The undersigned hereby certifies that he has caused to be located the
GP 44 Lode Mining Claim in the following quarter sections(s):



<u>1/4</u>	<u>Section</u>	<u>Township</u>	<u>Range</u>	<u>Meridian</u>
SE	12	25 NORTH	48.5 EAST	MDB&M
SW	7	25 NORTH	49 EAST	MDB&M

In Eureka County, Nevada, on the 1st day of October, 2010.

RECORDER'S STAMP

Name and mailing address of locator is: .Pyramid Lake LLC
P O Box 6945
Incline Village, NV 89450

The Claim is approximately 1500 feet long and 600 feet wide, such that 1490 feet are claimed in an East direction and 10 feet in a West direction from the point of discovery (monument of location), at which the Notice of Location was posted, together with 300 feet on each side of the monument of location and center line of the Claim. The general course of the lode or vein is from the East to the West direction.

The number, location and markings on each corner monument are as follows:

<u>Corner</u>	<u>Location</u>	<u>Markings</u>	<u>Description</u>
No. 1:	Northwest Corner	N.W. Corner GP 44	2" x 2" x 4' wood post
No. 2:	Northeast Corner	N.E. Corner GP 44	2" x 2" x 4' wood post
No. 3:	Southeast Corner	S.E. Corner GP 44	2" x 2" x 4' wood post
No. 4:	Southwest Corner	S.W. Corner GP 44	2" x 2" x 4' wood post

As erected on the ground, each corner monument is marked as described above by scribed metal tags.

The work of location consisted of making a claim map as provided in NRS 517.040. The tie from the claim block to a fixed point is depicted on the location map included with this filing.

The undersigned hereby affirms that there is no Social Security number contained in this document.

Dated this 28th day of October, 2010

SIGNATURE OF LOCATOR:

By: H. H. Tonking
H. H. Tonking, Agent

**CERTIFICATE OF LOCATION
LODE MINING CLAIM**

TO ALL WHOM IT MAY CONCERN:

The undersigned hereby certifies that he has caused to be located the
GP 45 Lode Mining Claim in the following quarter sections(s):



<u>1/4</u>	<u>Section</u>	<u>Township</u>	<u>Range</u>	<u>Meridian</u>
SW	12	25 NORTH	48.5 EAST	MDB&M
SE	12	25 NORTH	48.5 EAST	MDB&M

In Eureka County, Nevada, on the 1st day of October, 2010.

RECORDER'S STAMP

Name and mailing address of locator is: .Pyramid Lake LLC
P O Box 6945
Incline Village, NV 89450

The Claim is approximately 1500 feet long and 600 feet wide, such that 10 feet are claimed in an East direction and 1490 feet in a West direction from the point of discovery (monument of location), at which the Notice of Location was posted, together with 300 feet on each side of the monument of location and center line of the Claim. The general course of the lode or vein is from the East to the West direction.

The number, location and markings on each corner monument are as follows:

<u>Corner</u>	<u>Location</u>	<u>Markings</u>	<u>Description</u>
No. 1:	Northwest Corner	N.W. Corner GP 45	2" x 2" x 4' wood post
No. 2:	Northeast Corner	N.E. Corner GP 45	2" x 2" x 4' wood post
No. 3:	Southeast Corner	S.E. Corner GP 45	2" x 2" x 4' wood post
No. 4:	Southwest Corner	S.W. Corner GP 45	2" x 2" x 4' wood post


As erected on the ground, each corner monument is marked as described above by scribed metal tags.

The work of location consisted of making a claim map as provided in NRS 517.040. The tie from the claim block to a fixed point is depicted on the location map included with this filing.

The undersigned hereby affirms that there is no Social Security number contained in this document.

Dated this 28th day of October, 2010

SIGNATURE OF LOCATOR:

By: 
H. H. Tonking, Agent

**CERTIFICATE OF LOCATION
LODE MINING CLAIM**

TO ALL WHOM IT MAY CONCERN:

The undersigned hereby certifies that he has caused to be located the
GP 46 Lode Mining Claim in the following quarter section(s):



<u>1/4</u>	<u>Section</u>	<u>Township</u>	<u>Range</u>	<u>Meridian</u>
SE	12	25 NORTH	48.5 EAST	MDB&M
_____	_____	_____	_____	_____
_____	_____	_____	_____	_____
_____	_____	_____	_____	_____

In Eureka County, Nevada, on the 1st day of October, 2010.

RECORDER'S STAMP

Name and mailing address of locator is: .Pyramid Lake LLC
P O Box 6945
Incline Village, NV 89450

The Claim is approximately 1500 feet long and 600 feet wide, such that 1490 feet are claimed in an East direction and 10 feet in a West direction from the point of discovery (monument of location), at which the Notice of Location was posted, together with 300 feet on each side of the monument of location and center line of the Claim. The general course of the lode or vein is from the East to the West direction.

The number, location and markings on each corner monument are as follows:

<u>Corner</u>	<u>Location</u>	<u>Markings</u>	<u>Description</u>
No. 1:	Northwest Corner	N.W. Corner GP 46	2" x 2" x 4' wood post
No. 2:	Northeast Corner	N.E. Corner GP 46	2" x 2" x 4' wood post
No. 3:	Southeast Corner	S.E. Corner GP 46	2" x 2" x 4' wood post
No. 4:	Southwest Corner	S.W. Corner GP 46	2" x 2" x 4' wood post


As erected on the ground, each corner monument is marked as described above by scribed metal tags.

The work of location consisted of making a claim map as provided in NRS 517.040. The tie from the claim block to a fixed point is depicted on the location map included with this filing.

The undersigned hereby affirms that there is no Social Security number contained in this document.

Dated this 28th day of October, 2010

SIGNATURE OF LOCATOR:

By: 
H. H. Tonking, Agent