

**CERTIFICATE OF LOCATION  
LODE MINING CLAIM**

TO ALL WHOM IT MAY CONCERN:

The undersigned hereby certifies that he has caused to be located the BW 1 Lode Mining Claim in the following quarter sections(s):



<u>1/4</u>	<u>Section</u>	<u>Township</u>	<u>Range</u>	<u>Meridian</u>
SW	6	25 NORTH	49 EAST	MDB&M
_____	_____	_____	_____	_____
_____	_____	_____	_____	_____
_____	_____	_____	_____	_____

In Eureka County, Nevada, on the 18th day of September, 2010.

RECORDER'S STAMP

Name and mailing address of locator is: Pyramid Lake LLC  
P O Box 6945  
Incline Village, NV 89450

The Claim is approximately 1500 feet long and 600 feet wide, such that 10 feet are claimed in an East direction and 1490 feet in a West direction from the point of discovery (monument of location), at which the Notice of Location was posted, together with 300 feet on each side of the monument of location and center line of the Claim. The general course of the lode or vein is from the East to the West direction.

The number, location and markings on each corner monument are as follows:

<u>Corner</u>	<u>Location</u>	<u>Markings</u>	<u>Description</u>
No. 1:	Northwest Corner	N.W. Corner BW 1	2" x 2" x 4' wood post
No. 2:	Northeast Corner	N.E. Corner BW 1	2" x 2" x 4' wood post
No. 3:	Southeast Corner	S.E. Corner BW 1	2" x 2" x 4' wood post
No. 4:	Southwest Corner	S.W. Corner BW 1	2" x 2" x 4' wood post

As erected on the ground, each corner monument is marked as described above by scribed metal tags.

The work of location consisted of making a claim map as provided in NRS 517.040. The tie from the claim block to a fixed point is depicted on the location map included with this filing.

The undersigned hereby affirms that there is no Social Security number contained in this document.

Dated this 28<sup>th</sup> day of October, 2010

SIGNATURE OF LOCATOR:

By: H. H. Tonking  
H. H. Tonking, Agent

**CERTIFICATE OF LOCATION  
LODE MINING CLAIM**

TO ALL WHOM IT MAY CONCERN:

The undersigned hereby certifies that he has caused to be located the  
BW 2 Lode Mining Claim in the following quarter sections(s):



0216202

<u>1/4</u>	<u>Section</u>	<u>Township</u>	<u>Range</u>	<u>Meridian</u>
SW	6	25 NORTH	49 EAST	MDB&M
SE	6	25 NORTH	49 EAST	MDB&M

In Eureka County, Nevada, on the 18th day of September, 2010.

RECORDER'S STAMP

Name and mailing address of locator is: Pyramid Lake LLC  
P O Box 6945  
Incline Village, NV 89450

The Claim is approximately 1500 feet long and 600 feet wide, such that 1490 feet are claimed in an East direction and 10 feet in a West direction from the point of discovery (monument of location), at which the Notice of Location was posted, together with 300 feet on each side of the monument of location and center line of the Claim. The general course of the lode or vein is from the East to the West direction.

The number, location and markings on each corner monument are as follows:

<u>Corner</u>	<u>Location</u>	<u>Markings</u>	<u>Description</u>
No. 1:	Northwest Corner	N.W. Corner BW 2	2" x 2" x 4' wood post
No. 2:	Northeast Corner	N.E. Corner BW 2	2" x 2" x 4' wood post
No. 3:	Southeast Corner	S.E. Corner BW 2	2" x 2" x 4' wood post
No. 4:	Southwest Corner	S.W. Corner BW 2	2" x 2" x 4' wood post


As erected on the ground, each corner monument is marked as described above by scribed metal tags.

The work of location consisted of making a claim map as provided in NRS 517.040. The tie from the claim block to a fixed point is depicted on the location map included with this filing.

The undersigned hereby affirms that there is no Social Security number contained in this document.

Dated this 28<sup>th</sup> day of October, 2010

SIGNATURE OF LOCATOR:

By:   
H. H. Tonking, Agent

CERTIFICATE OF LOCATION  
LODE MINING CLAIM

TO ALL WHOM IT MAY CONCERN:

The undersigned hereby certifies that he has caused to be located the  
BW 3 Lode Mining Claim in the following quarter sections(s):



<u>1/4</u>	<u>Section</u>	<u>Township</u>	<u>Range</u>	<u>Meridian</u>
SW	6	25 NORTH	49 EAST	MDB&M

In Eureka County, Nevada, on the 18th day of September, 2010.

RECORDER'S STAMP

Name and mailing address of locator is: Pyramid Lake LLC  
P O Box 6945  
Incline Village, NV 89450

The Claim is approximately 1500 feet long and 600 feet wide, such that 10 feet are claimed in an East direction and 1490 feet in a West direction from the point of discovery (monument of location), at which the Notice of Location was posted, together with 300 feet on each side of the monument of location and center line of the Claim. The general course of the lode or vein is from the East to the West direction.

The number, location and markings on each corner monument are as follows:

<u>Corner</u>	<u>Location</u>	<u>Markings</u>	<u>Description</u>
No. 1:	Northwest Corner	N.W. Corner BW 3	2" x 2" x 4' wood post
No. 2:	Northeast Corner	N.E. Corner BW 3	2" x 2" x 4' wood post
No. 3:	Southeast Corner	S.E. Corner BW 3	2" x 2" x 4' wood post
No. 4:	Southwest Corner	S.W. Corner BW 3	2" x 2" x 4' wood post


As erected on the ground, each corner monument is marked as described above by scribed metal tags.

The work of location consisted of making a claim map as provided in NRS 517.040. The tie from the claim block to a fixed point is depicted on the location map included with this filing.

The undersigned hereby affirms that there is no Social Security number contained in this document.

Dated this 28<sup>th</sup> day of October, 2010

SIGNATURE OF LOCATOR:

By:   
H. H. Tonking, Agent

**CERTIFICATE OF LOCATION  
LODE MINING CLAIM**

TO ALL WHOM IT MAY CONCERN:

The undersigned hereby certifies that he has caused to be located the BW 4 Lode Mining Claim in the following quarter sections(s):



<u>1/4</u>	<u>Section</u>	<u>Township</u>	<u>Range</u>	<u>Meridian</u>
SW	6	25 NORTH	49 EAST	MDB&M
SE	6	25 NORTH	49 EAST	MDB&M

In Eureka County, Nevada, on the 18th day of September, 2010.

RECORDER'S STAMP

Name and mailing address of locator is: Pyramid Lake LLC  
P O Box 6945  
Incline Village, NV 89450

The Claim is approximately 1500 feet long and 600 feet wide, such that 1490 feet are claimed in an East direction and 10 feet in a West direction from the point of discovery (monument of location), at which the Notice of Location was posted, together with 300 feet on each side of the monument of location and center line of the Claim. The general course of the lode or vein is from the East to the West direction.

The number, location and markings on each corner monument are as follows:

<u>Corner</u>	<u>Location</u>	<u>Markings</u>	<u>Description</u>
No. 1:	Northwest Corner	N.W. Corner BW 4	2" x 2" x 4' wood post
No. 2:	Northeast Corner	N.E. Corner BW 4	2" x 2" x 4' wood post
No. 3:	Southeast Corner	S.E. Corner BW 4	2" x 2" x 4' wood post
No. 4:	Southwest Corner	S.W. Corner BW 4	2" x 2" x 4' wood post


As erected on the ground, each corner monument is marked as described above by scribed metal tags.

The work of location consisted of making a claim map as provided in NRS 517.040. The tie from the claim block to a fixed point is depicted on the location map included with this filing.

The undersigned hereby affirms that there is no Social Security number contained in this document.

Dated this 28<sup>th</sup> day of October, 2010

SIGNATURE OF LOCATOR:

By:   
H. H. Tonking, Agent

**CERTIFICATE OF LOCATION  
LODE MINING CLAIM**

TO ALL WHOM IT MAY CONCERN:

The undersigned hereby certifies that he has caused to be located the BW 5 Lode Mining Claim in the following quarter sections(s):



<u>1/4</u>	<u>Section</u>	<u>Township</u>	<u>Range</u>	<u>Meridian</u>
SW	6	25 NORTH	49 EAST	MDB&M
_____	_____	_____	_____	_____
_____	_____	_____	_____	_____

In Eureka County, Nevada, on the 18th day of September, 2010.

RECORDER'S STAMP

Name and mailing address of locator is: Pyramid Lake LLC  
P O Box 6945  
Incline Village, NV 89450

The Claim is approximately 1500 feet long and 600 feet wide, such that 10 feet are claimed in an East direction and 1490 feet in a West direction from the point of discovery (monument of location), at which the Notice of Location was posted, together with 300 feet on each side of the monument of location and center line of the Claim. The general course of the lode or vein is from the East to the West direction.

The number, location and markings on each corner monument are as follows:

<u>Corner</u>	<u>Location</u>	<u>Markings</u>	<u>Description</u>
No. 1:	Northwest Corner	N.W. Corner BW 5	2" x 2" x 4' wood post
No. 2:	Northeast Corner	N.E. Corner BW 5	2" x 2" x 4' wood post
No. 3:	Southeast Corner	S.E. Corner BW 5	2" x 2" x 4' wood post
No. 4:	Southwest Corner	S.W. Corner BW 5	2" x 2" x 4' wood post

As erected on the ground, each corner monument is marked as described above by scribed metal tags.

The work of location consisted of making a claim map as provided in NRS 517.040. The tie from the claim block to a fixed point is depicted on the location map included with this filing.

The undersigned hereby affirms that there is no Social Security number contained in this document.

Dated this 28<sup>th</sup> day of October, 2010

SIGNATURE OF LOCATOR:

By: [Signature]  
H. H. Tonking, Agent

**CERTIFICATE OF LOCATION  
LODE MINING CLAIM**

TO ALL WHOM IT MAY CONCERN:

The undersigned hereby certifies that he has caused to be located the  
BW 6 Lode Mining Claim in the following quarter sections(s):



<u>1/4</u>	<u>Section</u>	<u>Township</u>	<u>Range</u>	<u>Meridian</u>
SW	6	25 NORTH	49 EAST	MDB&M
SE	6	25 NORTH	49 EAST	MDB&M

In Eureka County, Nevada, on the 18th day of September, 2010.

RECORDER'S STAMP

Name and mailing address of locator is: Pyramid Lake LLC  
P O Box 6945  
Incline Village, NV 89450

The Claim is approximately 1500 feet long and 600 feet wide, such that 1490 feet are claimed in an East direction and 10 feet in a West direction from the point of discovery (monument of location), at which the Notice of Location was posted, together with 300 feet on each side of the monument of location and center line of the Claim. The general course of the lode or vein is from the East to the West direction.

The number, location and markings on each corner monument are as follows:

<u>Corner</u>	<u>Location</u>	<u>Markings</u>	<u>Description</u>
No. 1:	Northwest Corner	N.W. Corner BW 6	2" x 2" x 4' wood post
No. 2:	Northeast Corner	N.E. Corner BW 6	2" x 2" x 4' wood post
No. 3:	Southeast Corner	S.E. Corner BW 6	2" x 2" x 4' wood post
No. 4:	Southwest Corner	S.W. Corner BW 6	2" x 2" x 4' wood post

As erected on the ground, each corner monument is marked as described above by scribed metal tags.

The work of location consisted of making a claim map as provided in NRS 517.040. The tie from the claim block to a fixed point is depicted on the location map included with this filing.

The undersigned hereby affirms that there is no Social Security number contained in this document.

Dated this 28<sup>th</sup> day of October, 2010

SIGNATURE OF LOCATOR:

By: [Signature]  
H. H. Tonking, Agent

CERTIFICATE OF LOCATION  
LODE MINING CLAIM

TO ALL WHOM IT MAY CONCERN:

The undersigned hereby certifies that he has caused to be located the  
BW 7 Lode Mining Claim in the following quarter sections(s):



<u>1/4</u>	<u>Section</u>	<u>Township</u>	<u>Range</u>	<u>Meridian</u>
SW	6	25 NORTH	49 EAST	MDB&M
_____	_____	_____	_____	_____
_____	_____	_____	_____	_____
_____	_____	_____	_____	_____

In Eureka County, Nevada, on the 18th day of September, 2010.

RECORDER'S STAMP

Name and mailing address of locator is: Pyramid Lake LLC  
P O Box 6945  
Incline Village, NV 89450

The Claim is approximately 1500 feet long and 600 feet wide, such that 10 feet are claimed in an East direction and 1490 feet in a West direction from the point of discovery (monument of location), at which the Notice of Location was posted, together with 300 feet on each side of the monument of location and center line of the Claim. The general course of the lode or vein is from the East to the West direction.

The number, location and markings on each corner monument are as follows:

<u>Corner</u>	<u>Location</u>	<u>Markings</u>	<u>Description</u>
No. 1:	Northwest Corner	N.W. Corner BW 7	2" x 2" x 4' wood post
No. 2:	Northeast Corner	N.E. Corner BW 7	2" x 2" x 4' wood post
No. 3:	Southeast Corner	S.E. Corner BW 7	2" x 2" x 4' wood post
No. 4:	Southwest Corner	S.W. Corner BW 7	2" x 2" x 4' wood post

As erected on the ground, each corner monument is marked as described above by scribed metal tags.

The work of location consisted of making a claim map as provided in NRS 517.040. The tie from the claim block to a fixed point is depicted on the location map included with this filing.

The undersigned hereby affirms that there is no Social Security number contained in this document.

Dated this 28<sup>th</sup> day of October, 2010

SIGNATURE OF LOCATOR:

By: H. H. Tonking  
H. H. Tonking, Agent

CERTIFICATE OF LOCATION  
LODE MINING CLAIM

TO ALL WHOM IT MAY CONCERN:

The undersigned hereby certifies that he has caused to be located the  
BW 8 Lode Mining Claim in the following quarter sections(s):



<u>1/4</u>	<u>Section</u>	<u>Township</u>	<u>Range</u>	<u>Meridian</u>
SW	6	25 NORTH	49 EAST	MDB&M
SE	6	25 NORTH	49 EAST	MDB&M
_____	_____	_____	_____	_____
_____	_____	_____	_____	_____

In Eureka County, Nevada, on the 18th day of September, 2010.

RECORDER'S STAMP

Name and mailing address of locator is: Pyramid Lake LLC  
P O Box 6945  
Incline Village, NV 89450

The Claim is approximately 1500 feet long and 600 feet wide, such that 1490 feet are claimed in an East direction and 10 feet in a West direction from the point of discovery (monument of location), at which the Notice of Location was posted, together with 300 feet on each side of the monument of location and center line of the Claim. The general course of the lode or vein is from the East to the West direction.

The number, location and markings on each corner monument are as follows:

<u>Corner</u>	<u>Location</u>	<u>Markings</u>	<u>Description</u>
No. 1:	Northwest Corner	N.W. Corner BW 8	2" x 2" x 4' wood post
No. 2:	Northeast Corner	N.E. Corner BW 8	2" x 2" x 4' wood post
No. 3:	Southeast Corner	S.E. Corner BW 8	2" x 2" x 4' wood post
No. 4:	Southwest Corner	S.W. Corner BW 8	2" x 2" x 4' wood post

As erected on the ground, each corner monument is marked as described above by scribed metal tags.

The work of location consisted of making a claim map as provided in NRS 517.040. The tie from the claim block to a fixed point is depicted on the location map included with this filing.

The undersigned hereby affirms that there is no Social Security number contained in this document.

Dated this 28<sup>th</sup> day of October, 2010

SIGNATURE OF LOCATOR:

By: H. H. Tonking  
H. H. Tonking, Agent



**CERTIFICATE OF LOCATION  
LODE MINING CLAIM**

TO ALL WHOM IT MAY CONCERN:

The undersigned hereby certifies that he has caused to be located the BW 9 Lode Mining Claim in the following quarter sections(s):



<u>1/4</u>	<u>Section</u>	<u>Township</u>	<u>Range</u>	<u>Meridian</u>
SW	6	25 NORTH	49 EAST	MDB&M
NW	7	25 NORTH	49 EAST	MDB&M

In Eureka County, Nevada, on the 18th day of September, 2010.

RECORDER'S STAMP

Name and mailing address of locator is: Pyramid Lake LLC  
P O Box 6945  
Incline Village, NV 89450

The Claim is approximately 1500 feet long and 600 feet wide, such that 10 feet are claimed in an East direction and 1490 feet in a West direction from the point of discovery (monument of location), at which the Notice of Location was posted, together with 300 feet on each side of the monument of location and center line of the Claim. The general course of the lode or vein is from the East to the West direction.

The number, location and markings on each corner monument are as follows:

<u>Corner</u>	<u>Location</u>	<u>Markings</u>	<u>Description</u>
No. 1:	Northwest Corner	N.W. Corner BW 9	2" x 2" x 4' wood post
No. 2:	Northeast Corner	N.E. Corner BW 9	2" x 2" x 4' wood post
No. 3:	Southeast Corner	S.E. Corner BW 9	2" x 2" x 4' wood post
No. 4:	Southwest Corner	S.W. Corner BW 9	2" x 2" x 4' wood post

As erected on the ground, each corner monument is marked as described above by scribed metal tags.

The work of location consisted of making a claim map as provided in NRS 517.040. The tie from the claim block to a fixed point is depicted on the location map included with this filing.

The undersigned hereby affirms that there is no Social Security number contained in this document.

Dated this 28<sup>th</sup> day of October, 2010

SIGNATURE OF LOCATOR:

By: H. H. Tonking  
H. H. Tonking, Agent

**CERTIFICATE OF LOCATION  
LODE MINING CLAIM**

TO ALL WHOM IT MAY CONCERN:

The undersigned hereby certifies that he has caused to be located the BW 10 Lode Mining Claim in the following quarter sections(s):

<u>1/4</u>	<u>Section</u>	<u>Township</u>	<u>Range</u>	<u>Meridian</u>
SW	6	25 NORTH	49 EAST	MDB&M
SE	6	25 NORTH	49 EAST	MDB&M
NW	7	25 NORTH	49 EAST	MDB&M
NE	7	25 NORTH	49 EAST	MDB&M



In Eureka County, Nevada, on the 18th day of September, 2010.

RECORDER'S STAMP

Name and mailing address of locator is: Pyramid Lake LLC  
P O Box 6945  
Incline Village, NV 89450

The Claim is approximately 1500 feet long and 600 feet wide, such that 1490 feet are claimed in an East direction and 10 feet in a West direction from the point of discovery (monument of location), at which the Notice of Location was posted, together with 300 feet on each side of the monument of location and center line of the Claim. The general course of the lode or vein is from the East to the West direction.

The number, location and markings on each corner monument are as follows:

<u>Corner</u>	<u>Location</u>	<u>Markings</u>	<u>Description</u>
No. 1:	Northwest Corner	N.W. Corner BW 10	2" x 2" x 4' wood post
No. 2:	Northeast Corner	N.E. Corner BW 10	2" x 2" x 4' wood post
No. 3:	Southeast Corner	S.E. Corner BW 10	2" x 2" x 4' wood post
No. 4:	Southwest Corner	S.W. Corner BW 10	2" x 2" x 4' wood post

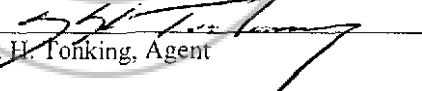
As erected on the ground, each corner monument is marked as described above by scribed metal tags.

The work of location consisted of making a claim map as provided in NRS 517.040. The tie from the claim block to a fixed point is depicted on the location map included with this filing.

The undersigned hereby affirms that there is no Social Security number contained in this document.

Dated this 28<sup>th</sup> day of October, 2010

SIGNATURE OF LOCATOR:

By:   
H. H. Tonking, Agent

**CERTIFICATE OF LOCATION  
LODE MINING CLAIM**

**TO ALL WHOM IT MAY CONCERN:**

The undersigned hereby certifies that he has caused to be located the BW 11 Lode Mining Claim in the following quarter sections(s):



<u>1/4</u>	<u>Section</u>	<u>Township</u>	<u>Range</u>	<u>Meridian</u>
NW	7	25 NORTH	49 EAST	MDB&M

In Eureka County, Nevada, on the 18th day of September, 2010.

**RECORDER'S STAMP**

Name and mailing address of locator is: Pyramid Lake LLC  
P O Box 6945  
Incline Village, NV 89450

The Claim is approximately 1500 feet long and 600 feet wide, such that 10 feet are claimed in an East direction and 1490 feet in a West direction from the point of discovery (monument of location), at which the Notice of Location was posted, together with 300 feet on each side of the monument of location and center line of the Claim. The general course of the lode or vein is from the East to the West direction.

The number, location and markings on each corner monument are as follows:

<u>Corner</u>	<u>Location</u>	<u>Markings</u>	<u>Description</u>
No. 1:	Northwest Corner	N.W. Corner BW 11	2" x 2" x 4' wood post
No. 2:	Northeast Corner	N.E. Corner BW 11	2" x 2" x 4' wood post
No. 3:	Southeast Corner	S.E. Corner BW 11	2" x 2" x 4' wood post
No. 4:	Southwest Corner	S.W. Corner BW 11	2" x 2" x 4' wood post


As erected on the ground, each corner monument is marked as described above by scribed metal tags.

The work of location consisted of making a claim map as provided in NRS 517.040. The tie from the claim block to a fixed point is depicted on the location map included with this filing.

The undersigned hereby affirms that there is no Social Security number contained in this document.

Dated this 28<sup>th</sup> day of October, 2010

SIGNATURE OF LOCATOR:

By:   
H. H. Fonking, Agent

**CERTIFICATE OF LOCATION  
LODE MINING CLAIM**

**TO ALL WHOM IT MAY CONCERN:**

The undersigned hereby certifies that he has caused to be located the BW 12 Lode Mining Claim in the following quarter sections(s):



<u>1/4</u>	<u>Section</u>	<u>Township</u>	<u>Range</u>	<u>Meridian</u>
NW	7	25 NORTH	49 EAST	MDB&M
NE	7	25 NORTH	49 EAST	MDB&M
_____	_____	_____	_____	_____
_____	_____	_____	_____	_____

In Eureka County, Nevada, on the 18th day of September, 2010.

**RECORDER'S STAMP**

Name and mailing address of locator is: Pyramid Lake LLC  
P O Box 6945  
Incline Village, NV 89450

The Claim is approximately 1500 feet long and 600 feet wide, such that 1490 feet are claimed in an East direction and 10 feet in a West direction from the point of discovery (monument of location), at which the Notice of Location was posted, together with 300 feet on each side of the monument of location and center line of the Claim. The general course of the lode or vein is from the East to the West direction.

The number, location and markings on each corner monument are as follows:

<u>Corner</u>	<u>Location</u>	<u>Markings</u>	<u>Description</u>
No. 1:	Northwest Corner	N.W. Corner BW 12	2" x 2" x 4' wood post
No. 2:	Northeast Corner	N.E. Corner BW 12	2" x 2" x 4' wood post
No. 3:	Southeast Corner	S.E. Corner BW 12	2" x 2" x 4' wood post
No. 4:	Southwest Corner	S.W. Corner BW 12	2" x 2" x 4' wood post

As erected on the ground, each corner monument is marked as described above by scribed metal tags.

The work of location consisted of making a claim map as provided in NRS 517.040. The tie from the claim block to a fixed point is depicted on the location map included with this filing.

The undersigned hereby affirms that there is no Social Security number contained in this document.

Dated this 28<sup>th</sup> day of October, 2010

SIGNATURE OF LOCATOR:

By: H. H. Tonking  
H. H. Tonking, Agent

**CERTIFICATE OF LOCATION  
LODE MINING CLAIM**

**TO ALL WHOM IT MAY CONCERN:**

The undersigned hereby certifies that he has caused to be located the BW 13 Lode Mining Claim in the following quarter sections(s):

<u>1/4</u>	<u>Section</u>	<u>Township</u>	<u>Range</u>	<u>Meridian</u>
NW	7	25 NORTH	49 EAST	MDB&M
_____	_____	_____	_____	_____
_____	_____	_____	_____	_____
_____	_____	_____	_____	_____



In Eureka County, Nevada, on the 18th day of September, 2010.

**RECORDER'S STAMP**

Name and mailing address of locator is: Pyramid Lake LLC  
P O Box 6945  
Incline Village, NV 89450

The Claim is approximately 1500 feet long and 600 feet wide, such that 10 feet are claimed in an East direction and 1490 feet in a West direction from the point of discovery (monument of location), at which the Notice of Location was posted, together with 300 feet on each side of the monument of location and center line of the Claim. The general course of the lode or vein is from the East to the West direction.

The number, location and markings on each corner monument are as follows:

<u>Corner</u>	<u>Location</u>	<u>Markings</u>	<u>Description</u>
No. 1:	Northwest Corner	N.W. Corner BW 13	2" x 2" x 4' wood post
No. 2:	Northeast Corner	N.E. Corner BW 13	2" x 2" x 4' wood post
No. 3:	Southeast Corner	S.E. Corner BW 13	2" x 2" x 4' wood post
No. 4:	Southwest Corner	S.W. Corner BW 13	2" x 2" x 4' wood post


As erected on the ground, each corner monument is marked as described above by scribed metal tags.

The work of location consisted of making a claim map as provided in NRS 517.040. The tie from the claim block to a fixed point is depicted on the location map included with this filing.

The undersigned hereby affirms that there is no Social Security number contained in this document.

Dated this 28<sup>th</sup> day of October, 2010

SIGNATURE OF LOCATOR:

By:   
H. H. Tonking, Agent

**CERTIFICATE OF LOCATION  
LODE MINING CLAIM**

TO ALL WHOM IT MAY CONCERN:

The undersigned hereby certifies that he has caused to be located the  
BW 14 Lode Mining Claim in the following quarter sections(s):



<u>1/4</u>	<u>Section</u>	<u>Township</u>	<u>Range</u>	<u>Meridian</u>
NW	7	25 NORTH	49 EAST	MDB&M
NE	7	25 NORTH	49 EAST	MDB&M

In Eureka County, Nevada, on the 18th day of September, 2010.

RECORDER'S STAMP

Name and mailing address of locator is: Pyramid Lake LLC  
P O Box 6945  
Incline Village, NV 89450

The Claim is approximately 1500 feet long and 600 feet wide, such that 1490 feet are claimed in an East direction and 10 feet in a West direction from the point of discovery (monument of location), at which the Notice of Location was posted, together with 300 feet on each side of the monument of location and center line of the Claim. The general course of the lode or vein is from the East to the West direction.

The number, location and markings on each corner monument are as follows:

<u>Corner</u>	<u>Location</u>	<u>Markings</u>	<u>Description</u>
No. 1:	Northwest Corner	N.W. Corner BW 14	2" x 2" x 4' wood post
No. 2:	Northeast Corner	N.E. Corner BW 14	2" x 2" x 4' wood post
No. 3:	Southeast Corner	S.E. Corner BW 14	2" x 2" x 4' wood post
No. 4:	Southwest Corner	S.W. Corner BW 14	2" x 2" x 4' wood post


As erected on the ground, each corner monument is marked as described above by scribed metal tags.

The work of location consisted of making a claim map as provided in NRS 517.040. The tie from the claim block to a fixed point is depicted on the location map included with this filing.

The undersigned hereby affirms that there is no Social Security number contained in this document.

Dated this 28<sup>th</sup> day of October, 2010

SIGNATURE OF LOCATOR:

By:   
H. H. Tonking, Agent

CERTIFICATE OF LOCATION  
LODE MINING CLAIM

TO ALL WHOM IT MAY CONCERN:

The undersigned hereby certifies that he has caused to be located the  
BW 15 Lode Mining Claim in the following quarter sections(s):



<u>1/4</u>	<u>Section</u>	<u>Township</u>	<u>Range</u>	<u>Meridian</u>
NW	7	25 NORTH	49 EAST	MDB&M
_____	_____	_____	_____	_____
_____	_____	_____	_____	_____
_____	_____	_____	_____	_____

In Eureka County, Nevada, on the 18th day of September, 2010.

RECORDER'S STAMP

Name and mailing address of locator is: Pyramid Lake LLC  
P O Box 6945  
Incline Village, NV 89450

The Claim is approximately 1500 feet long and 600 feet wide, such that 10 feet are claimed in an East direction and 1490 feet in a West direction from the point of discovery (monument of location), at which the Notice of Location was posted, together with 300 feet on each side of the monument of location and center line of the Claim. The general course of the lode or vein is from the East to the West direction.

The number, location and markings on each corner monument are as follows:

<u>Corner</u>	<u>Location</u>	<u>Markings</u>	<u>Description</u>
No. 1:	Northwest Corner	N.W. Corner BW 15	2" x 2" x 4' wood post
No. 2:	Northeast Corner	N.E. Corner BW 15	2" x 2" x 4' wood post
No. 3:	Southeast Corner	S.E. Corner BW 15	2" x 2" x 4' wood post
No. 4:	Southwest Corner	S.W. Corner BW 15	2" x 2" x 4' wood post


As erected on the ground, each corner monument is marked as described above by scribed metal tags.

The work of location consisted of making a claim map as provided in NRS 517.040. The tie from the claim block to a fixed point is depicted on the location map included with this filing.

The undersigned hereby affirms that there is no Social Security number contained in this document.

Dated this 28<sup>th</sup> day of October, 2010

SIGNATURE OF LOCATOR:

By:   
H. H. Tonking, Agent

**CERTIFICATE OF LOCATION  
LODE MINING CLAIM**

**TO ALL WHOM IT MAY CONCERN:**

The undersigned hereby certifies that he has caused to be located the BW 16 Lode Mining Claim in the following quarter sections(s):

<u>1/4</u>	<u>Section</u>	<u>Township</u>	<u>Range</u>	<u>Meridian</u>
NW	7	25 NORTH	49 EAST	MDB&M
NE	7	25 NORTH	49 EAST	MDB&M



In Eureka County, Nevada, on the 18th day of September, 2010.

**RECORDER'S STAMP**

Name and mailing address of locator is: Pyramid Lake LLC  
P O Box 6945  
Incline Village, NV 89450

The Claim is approximately 1500 feet long and 600 feet wide, such that 1490 feet are claimed in an East direction and 10 feet in a West direction from the point of discovery (monument of location), at which the Notice of Location was posted, together with 300 feet on each side of the monument of location and center line of the Claim. The general course of the lode or vein is from the East to the West direction.

The number, location and markings on each corner monument are as follows:

<u>Corner</u>	<u>Location</u>	<u>Markings</u>	<u>Description</u>
No. 1:	Northwest Corner	N.W. Corner BW 16	2" x 2" x 4' wood post
No. 2:	Northeast Corner	N.E. Corner BW 16	2" x 2" x 4' wood post
No. 3:	Southeast Corner	S.E. Corner BW 16	2" x 2" x 4' wood post
No. 4:	Southwest Corner	S.W. Corner BW 16	2" x 2" x 4' wood post

As erected on the ground, each corner monument is marked as described above by scribed metal tags.

The work of location consisted of making a claim map as provided in NRS 517.040. The tie from the claim block to a fixed point is depicted on the location map included with this filing.

The undersigned hereby affirms that there is no Social Security number contained in this document.

Dated this 28<sup>th</sup> day of October, 2010

SIGNATURE OF LOCATOR:

By: H. H. Tonking  
H. H. Tonking, Agent



CERTIFICATE OF LOCATION  
LODE MINING CLAIM

TO ALL WHOM IT MAY CONCERN:

The undersigned hereby certifies that he has caused to be located the  
BW 17 Lode Mining Claim in the following quarter sections(s):



<u>1/4</u>	<u>Section</u>	<u>Township</u>	<u>Range</u>	<u>Meridian</u>
NW	7	25 NORTH	49 EAST	MDB&M
SW	7	25 NORTH	49 EAST	MDB&M

In Eureka County, Nevada, on the 18th day of September, 2010.

RECORDER'S STAMP

Name and mailing address of locator is: Pyramid Lake LLC  
P O Box 6945  
Incline Village, NV 89450

The Claim is approximately 1500 feet long and 600 feet wide, such that 10 feet are claimed in an East direction and 1490 feet in a West direction from the point of discovery (monument of location), at which the Notice of Location was posted, together with 300 feet on each side of the monument of location and center line of the Claim. The general course of the lode or vein is from the East to the West direction.

The number, location and markings on each corner monument are as follows:

<u>Corner</u>	<u>Location</u>	<u>Markings</u>	<u>Description</u>
No. 1:	Northwest Corner	N.W. Corner BW 17	2" x 2" x 4' wood post
No. 2:	Northeast Corner	N.E. Corner BW 17	2" x 2" x 4' wood post
No. 3:	Southeast Corner	S.E. Corner BW 17	2" x 2" x 4' wood post
No. 4:	Southwest Corner	S.W. Corner BW 17	2" x 2" x 4' wood post


As erected on the ground, each corner monument is marked as described above by scribed metal tags.

The work of location consisted of making a claim map as provided in NRS 517.040. The tie from the claim block to a fixed point is depicted on the location map included with this filing.

The undersigned hereby affirms that there is no Social Security number contained in this document.

Dated this 28<sup>th</sup> day of October, 2010

SIGNATURE OF LOCATOR:

By:   
H. H. Tonking, Agent

**CERTIFICATE OF LOCATION  
LODE MINING CLAIM**

TO ALL WHOM IT MAY CONCERN:

The undersigned hereby certifies that he has caused to be located the  
BW 18 Lode Mining Claim in the following quarter sections(s):



<u>1/4</u>	<u>Section</u>	<u>Township</u>	<u>Range</u>	<u>Meridian</u>
NW	7	25 NORTH	49 EAST	MDB&M
NE	7	25 NORTH	49 EAST	MDB&M
SW	7	25 NORTH	49 EAST	MDB&M
SE	7	25 NORTH	49 EAST	MDB&M

In Eureka County, Nevada, on the 18th day of September, 2010.

RECORDER'S STAMP

Name and mailing address of locator is: Pyramid Lake LLC  
P O Box 6945  
Incline Village, NV 89450

The Claim is approximately 1500 feet long and 600 feet wide, such that 1490 feet are claimed in an East direction and 10 feet in a West direction from the point of discovery (monument of location), at which the Notice of Location was posted, together with 300 feet on each side of the monument of location and center line of the Claim. The general course of the lode or vein is from the East to the West direction.

The number, location and markings on each corner monument are as follows:

<u>Corner</u>	<u>Location</u>	<u>Markings</u>	<u>Description</u>
No. 1:	Northwest Corner	N.W. Corner BW 18	2" x 2" x 4' wood post
No. 2:	Northeast Corner	N.E. Corner BW 18	2" x 2" x 4' wood post
No. 3:	Southeast Corner	S.E. Corner BW 18	2" x 2" x 4' wood post
No. 4:	Southwest Corner	S.W. Corner BW 18	2" x 2" x 4' wood post


As erected on the ground, each corner monument is marked as described above by scribed metal tags.

The work of location consisted of making a claim map as provided in NRS 517.040. The tie from the claim block to a fixed point is depicted on the location map included with this filing.

The undersigned hereby affirms that there is no Social Security number contained in this document.

Dated this 28<sup>th</sup> day of October, 2010

SIGNATURE OF LOCATOR:

By:   
H. H. Ponking, Agent

**CERTIFICATE OF LOCATION  
LODE MINING CLAIM**

TO ALL WHOM IT MAY CONCERN:

The undersigned hereby certifies that he has caused to be located the  
BW 19 Lode Mining Claim in the following quarter sections(s):



<u>1/4</u>	<u>Section</u>	<u>Township</u>	<u>Range</u>	<u>Meridian</u>
SW	7	25 NORTH	49 EAST	MDB&M
_____	_____	_____	_____	_____
_____	_____	_____	_____	_____

In Eureka County, Nevada, on the 18th day of September, 2010.

RECORDER'S STAMP

Name and mailing address of locator is: Pyramid Lake LLC  
P O Box 6945  
Incline Village, NV 89450

The Claim is approximately 1500 feet long and 600 feet wide, such that 10 feet are claimed in an East direction and 1490 feet in a West direction from the point of discovery (monument of location), at which the Notice of Location was posted, together with 300 feet on each side of the monument of location and center line of the Claim. The general course of the lode or vein is from the East to the West direction.

The number, location and markings on each corner monument are as follows:

<u>Corner</u>	<u>Location</u>	<u>Markings</u>	<u>Description</u>
No. 1:	Northwest Corner	N.W. Corner BW 19	2" x 2" x 4' wood post
No. 2:	Northeast Corner	N.E. Corner BW 19	2" x 2" x 4' wood post
No. 3:	Southeast Corner	S.E. Corner BW 19	2" x 2" x 4' wood post
No. 4:	Southwest Corner	S.W. Corner BW 19	2" x 2" x 4' wood post


As erected on the ground, each corner monument is marked as described above by scribed metal tags.

The work of location consisted of making a claim map as provided in NRS 517.040. The tie from the claim block to a fixed point is depicted on the location map included with this filing.

The undersigned hereby affirms that there is no Social Security number contained in this document.

Dated this 28<sup>th</sup> day of October, 2010

SIGNATURE OF LOCATOR:

By:   
H. H. Tonking, Agent

Official Record

Recording requested By  
PYRAMID LAKE LLC

Eureka County - NV  
Mike Rebaleati - Recorder

Fee \$22.50 Page 1 of 1  
RPTT: Recorded By FES  
Book- 510 Page- 0103

CERTIFICATE OF LOCATION  
LODE MINING CLAIM

TO ALL WHOM IT MAY CONCERN:

The undersigned hereby certifies that he has caused to be located the  
BW 20 Lode Mining Claim in the following quarter sections(s):



<u>1/4</u>	<u>Section</u>	<u>Township</u>	<u>Range</u>	<u>Meridian</u>
SW	7	25 NORTH	49 EAST	MDB&M
SE	7	25 NORTH	49 EAST	MDB&M

In Eureka County, Nevada, on the 18th day of September, 2010.

RECORDER'S STAMP

Name and mailing address of locator is: Pyramid Lake LLC  
P O Box 6945  
Incline Village, NV 89450

The Claim is approximately 1500 feet long and 600 feet wide, such that 1490 feet are claimed in an East direction and 10 feet in a West direction from the point of discovery (monument of location), at which the Notice of Location was posted, together with 300 feet on each side of the monument of location and center line of the Claim. The general course of the lode or vein is from the East to the West direction.

The number, location and markings on each corner monument are as follows:

<u>Corner</u>	<u>Location</u>	<u>Markings</u>	<u>Description</u>
No. 1:	Northwest Corner	N.W. Corner BW 20	2" x 2" x 4' wood post
No. 2:	Northeast Corner	N.E. Corner BW 20	2" x 2" x 4' wood post
No. 3:	Southeast Corner	S.E. Corner BW 20	2" x 2" x 4' wood post
No. 4:	Southwest Corner	S.W. Corner BW 20	2" x 2" x 4' wood post

As erected on the ground, each corner monument is marked as described above by scribed metal tags.

The work of location consisted of making a claim map as provided in NRS 517.040. The tie from the claim block to a fixed point is depicted on the location map included with this filing.

The undersigned hereby affirms that there is no Social Security number contained in this document.

Dated this 28th day of October, 2010

SIGNATURE OF LOCATOR:

By:

H. H. Tonking, Agent

**CERTIFICATE OF LOCATION  
LODE MINING CLAIM**

TO ALL WHOM IT MAY CONCERN:

The undersigned hereby certifies that he has caused to be located the  
BW 21 Lode Mining Claim in the following quarter sections(s):



<u>1/4</u>	<u>Section</u>	<u>Township</u>	<u>Range</u>	<u>Meridian</u>
SE	6	25 NORTH	49 EAST	MDB&M
SW	5	25 NORTH	49 EAST	MDB&M

In Eureka County, Nevada, on the 18th day of September, 2010.

RECORDER'S STAMP

Name and mailing address of locator is: Pyramid Lake LLC  
P O Box 6945  
Incline Village, NV 89450

The Claim is approximately 1500 feet long and 600 feet wide, such that 10 feet are claimed in an East direction and 1490 feet in a West direction from the point of discovery (monument of location), at which the Notice of Location was posted, together with 300 feet on each side of the monument of location and center line of the Claim. The general course of the lode or vein is from the East to the West direction.

The number, location and markings on each corner monument are as follows:

<u>Corner</u>	<u>Location</u>	<u>Markings</u>	<u>Description</u>
No. 1:	Northwest Corner	N.W. Corner BW 21	2" x 2" x 4' wood post
No. 2:	Northeast Corner	N.E. Corner BW 21	2" x 2" x 4' wood post
No. 3:	Southeast Corner	S.E. Corner BW 21	2" x 2" x 4' wood post
No. 4:	Southwest Corner	S.W. Corner BW 21	2" x 2" x 4' wood post


As erected on the ground, each corner monument is marked as described above by scribed metal tags.

The work of location consisted of making a claim map as provided in NRS 517.040. The tie from the claim block to a fixed point is depicted on the location map included with this filing.

The undersigned hereby affirms that there is no Social Security number contained in this document.

Dated this 28<sup>th</sup> day of October, 2010

SIGNATURE OF LOCATOR:

By:   
H. H. Tonking, Agent

Official Record

Recording requested By  
PYRAMID LAKE LLC

Eureka County - NV  
Mike Rebaleati - Recorder

Fee: \$22.50 Page 1 of 1  
RPTT: Recorded By: FES  
Book- 510 Page- 0105

CERTIFICATE OF LOCATION  
LODE MINING CLAIM

TO ALL WHOM IT MAY CONCERN:

The undersigned hereby certifies that he has caused to be located the  
BW 22 Lode Mining Claim in the following quarter sections(s):



<u>1/4</u>	<u>Section</u>	<u>Township</u>	<u>Range</u>	<u>Meridian</u>
SW	5	25 NORTH	49 EAST	MDB&M
_____	_____	_____	_____	_____
_____	_____	_____	_____	_____

In Eureka County, Nevada, on the 18th day of September, 2010.

RECORDER'S STAMP

Name and mailing address of locator is: Pyramid Lake LLC  
P O Box 6945  
Incline Village, NV 89450

The Claim is approximately 1500 feet long and 600 feet wide, such that 1490 feet are claimed in an East direction and 10 feet in a West direction from the point of discovery (monument of location), at which the Notice of Location was posted, together with 300 feet on each side of the monument of location and center line of the Claim. The general course of the lode or vein is from the East to the West direction.

The number, location and markings on each corner monument are as follows:

<u>Corner</u>	<u>Location</u>	<u>Markings</u>	<u>Description</u>
No. 1:	Northwest Corner	N.W. Corner BW 22	2" x 2" x 4' wood post
No. 2:	Northeast Corner	N.E. Corner BW 22	2" x 2" x 4' wood post
No. 3:	Southeast Corner	S.E. Corner BW 22	2" x 2" x 4' wood post
No. 4:	Southwest Corner	S.W. Corner BW 22	2" x 2" x 4' wood post


As erected on the ground, each corner monument is marked as described above by scribed metal tags.

The work of location consisted of making a claim map as provided in NRS 517.040. The tie from the claim block to a fixed point is depicted on the location map included with this filing.

The undersigned hereby affirms that there is no Social Security number contained in this document.

Dated this 28<sup>th</sup> day of October, 2010

SIGNATURE OF LOCATOR:

By:   
H. H. Tonking, Agent

CERTIFICATE OF LOCATION  
LODE MINING CLAIM

TO ALL WHOM IT MAY CONCERN:

The undersigned hereby certifies that he has caused to be located the  
BW 23 Lode Mining Claim in the following quarter sections(s):



<u>1/4</u>	<u>Section</u>	<u>Township</u>	<u>Range</u>	<u>Meridian</u>
SE	6	25 NORTH	49 EAST	MDB&M
SW	5	25 NORTH	49 EAST	MDB&M

In Eureka County, Nevada, on the 18th day of September, 2010.

RECORDER'S STAMP

Name and mailing address of locator is: Pyramid Lake LLC  
P O Box 6945  
Incline Village, NV 89450

The Claim is approximately 1500 feet long and 600 feet wide, such that 10 feet are claimed in an East direction and 1490 feet in a West direction from the point of discovery (monument of location), at which the Notice of Location was posted, together with 300 feet on each side of the monument of location and center line of the Claim. The general course of the lode or vein is from the East to the West direction.

The number, location and markings on each corner monument are as follows:

<u>Corner</u>	<u>Location</u>	<u>Markings</u>	<u>Description</u>
No. 1:	Northwest Corner	N.W. Corner BW 23	2" x 2" x 4' wood post
No. 2:	Northeast Corner	N.E. Corner BW 23	2" x 2" x 4' wood post
No. 3:	Southeast Corner	S.E. Corner BW 23	2" x 2" x 4' wood post
No. 4:	Southwest Corner	S.W. Corner BW 23	2" x 2" x 4' wood post

As erected on the ground, each corner monument is marked as described above by scribed metal tags.

The work of location consisted of making a claim map as provided in NRS 517.040. The tie from the claim block to a fixed point is depicted on the location map included with this filing.

The undersigned hereby affirms that there is no Social Security number contained in this document.

Dated this 28<sup>th</sup> day of October, 2010

SIGNATURE OF LOCATOR:

By:

H. H. Tonking, Agent

CERTIFICATE OF LOCATION  
LODE MINING CLAIM

TO ALL WHOM IT MAY CONCERN:

The undersigned hereby certifies that he has caused to be located the  
BW 24 Lode Mining Claim in the following quarter sections(s):



<u>1/4</u>	<u>Section</u>	<u>Township</u>	<u>Range</u>	<u>Meridian</u>
SW	5	25 NORTH	49 EAST	MDB&M
_____	_____	_____	_____	_____
_____	_____	_____	_____	_____
_____	_____	_____	_____	_____

In Eureka County, Nevada, on the 18th day of September, 2010.

RECORDER'S STAMP

Name and mailing address of locator is: Pyramid Lake LLC  
P O Box 6945  
Incline Village, NV 89450

The Claim is approximately 1500 feet long and 600 feet wide, such that 1490 feet are claimed in an East direction and 10 feet in a West direction from the point of discovery (monument of location), at which the Notice of Location was posted, together with 300 feet on each side of the monument of location and center line of the Claim. The general course of the lode or vein is from the East to the West direction.

The number, location and markings on each corner monument are as follows:

<u>Corner</u>	<u>Location</u>	<u>Markings</u>	<u>Description</u>
No. 1:	Northwest Corner	N.W. Corner BW 24	2" x 2" x 4' wood post
No. 2:	Northeast Corner	N.E. Corner BW 24	2" x 2" x 4' wood post
No. 3:	Southeast Corner	S.E. Corner BW 24	2" x 2" x 4' wood post
No. 4:	Southwest Corner	S.W. Corner BW 24	2" x 2" x 4' wood post

As erected on the ground, each corner monument is marked as described above by scribed metal tags.

The work of location consisted of making a claim map as provided in NRS 517.040. The tie from the claim block to a fixed point is depicted on the location map included with this filing.

The undersigned hereby affirms that there is no Social Security number contained in this document.

Dated this 28<sup>th</sup> day of October, 2010

SIGNATURE OF LOCATOR:

By: [Signature]  
H. H. Tonking, Agent



**CERTIFICATE OF LOCATION  
LODE MINING CLAIM**

TO ALL WHOM IT MAY CONCERN:

The undersigned hereby certifies that he has caused to be located the  
BW 25 Lode Mining Claim in the following quarter sections(s):

<u>1/4</u>	<u>Section</u>	<u>Township</u>	<u>Range</u>	<u>Meridian</u>
SE	6	25 NORTH	49 EAST	MDB&M
SW	5	25 NORTH	49 EAST	MDB&M
_____	_____	_____	_____	_____
_____	_____	_____	_____	_____



In Eureka County, Nevada, on the 18th day of September, 2010.

RECORDER'S STAMP

Name and mailing address of locator is: Pyramid Lake LLC  
P O Box 6945  
Incline Village, NV 89450

The Claim is approximately 1500 feet long and 600 feet wide, such that 10 feet are claimed in an East direction and 1490 feet in a West direction from the point of discovery (monument of location), at which the Notice of Location was posted, together with 300 feet on each side of the monument of location and center line of the Claim. The general course of the lode or vein is from the East to the West direction.

The number, location and markings on each corner monument are as follows:

<u>Corner</u>	<u>Location</u>	<u>Markings</u>	<u>Description</u>
No. 1:	Northwest Corner	N.W. Corner BW 25	2" x 2" x 4' wood post
No. 2:	Northeast Corner	N.E. Corner BW 25	2" x 2" x 4' wood post
No. 3:	Southeast Corner	S.E. Corner BW 25	2" x 2" x 4' wood post
No. 4:	Southwest Corner	S.W. Corner BW 25	2" x 2" x 4' wood post


As erected on the ground, each corner monument is marked as described above by scribed metal tags.

The work of location consisted of making a claim map as provided in NRS 517.040. The tie from the claim block to a fixed point is depicted on the location map included with this filing.

The undersigned hereby affirms that there is no Social Security number contained in this document.

Dated this 28<sup>th</sup> day of October, 2010

SIGNATURE OF LOCATOR:

By:   
H. H. Tonking, Agent

**CERTIFICATE OF LOCATION  
LODE MINING CLAIM**

TO ALL WHOM IT MAY CONCERN:

The undersigned hereby certifies that he has caused to be located the  
BW 26 Lode Mining Claim in the following quarter sections(s):



<u>1/4</u>	<u>Section</u>	<u>Township</u>	<u>Range</u>	<u>Meridian</u>
SW	5	25 NORTH	49 EAST	MDB&M
_____	_____	_____	_____	_____
_____	_____	_____	_____	_____

In Eureka County, Nevada, on the 18th day of September, 2010.

RECORDER'S STAMP

Name and mailing address of locator is: Pyramid Lake LLC  
P O Box 6945  
Incline Village, NV 89450

The Claim is approximately 1500 feet long and 600 feet wide, such that 1490 feet are claimed in an East direction and 10 feet in a West direction from the point of discovery (monument of location), at which the Notice of Location was posted, together with 300 feet on each side of the monument of location and center line of the Claim. The general course of the lode or vein is from the East to the West direction.

The number, location and markings on each corner monument are as follows:

<u>Corner</u>	<u>Location</u>	<u>Markings</u>	<u>Description</u>
No. 1:	Northwest Corner	N.W. Corner BW 26	2" x 2" x 4' wood post
No. 2:	Northeast Corner	N.E. Corner BW 26	2" x 2" x 4' wood post
No. 3:	Southeast Corner	S.E. Corner BW 26	2" x 2" x 4' wood post
No. 4:	Southwest Corner	S.W. Corner BW 26	2" x 2" x 4' wood post

As erected on the ground, each corner monument is marked as described above by scribed metal tags.

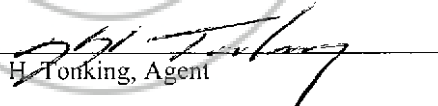
The work of location consisted of making a claim map as provided in NRS 517.040. The tie from the claim block to a fixed point is depicted on the location map included with this filing.

The undersigned hereby affirms that there is no Social Security number contained in this document.

Dated this 28<sup>th</sup> day of October, 2010

SIGNATURE OF LOCATOR:

By:

  
H. H. Tonking, Agent

CERTIFICATE OF LOCATION  
LODE MINING CLAIM

TO ALL WHOM IT MAY CONCERN:

The undersigned hereby certifies that he has caused to be located the  
BW 27 Lode Mining Claim in the following quarter sections(s):



<u>1/4</u>	<u>Section</u>	<u>Township</u>	<u>Range</u>	<u>Meridian</u>
SE	6	25 NORTH	49 EAST	MDB&M
SW	5	25 NORTH	49 EAST	MDB&M

In Eureka County, Nevada, on the 18th day of September, 2010.

RECORDER'S STAMP

Name and mailing address of locator is: Pyramid Lake LLC  
P O Box 6945  
Incline Village, NV 89450

The Claim is approximately 1500 feet long and 600 feet wide, such that 10 feet are claimed in an East direction and 1490 feet in a West direction from the point of discovery (monument of location), at which the Notice of Location was posted, together with 300 feet on each side of the monument of location and center line of the Claim. The general course of the lode or vein is from the East to the West direction.

The number, location and markings on each corner monument are as follows:

<u>Corner</u>	<u>Location</u>	<u>Markings</u>	<u>Description</u>
No. 1:	Northwest Corner	N.W. Corner BW 27	2" x 2" x 4' wood post
No. 2:	Northeast Corner	N.E. Corner BW 27	2" x 2" x 4' wood post
No. 3:	Southeast Corner	S.E. Corner BW 27	2" x 2" x 4' wood post
No. 4:	Southwest Corner	S.W. Corner BW 27	2" x 2" x 4' wood post


As erected on the ground, each corner monument is marked as described above by scribed metal tags.

The work of location consisted of making a claim map as provided in NRS 517.040. The tie from the claim block to a fixed point is depicted on the location map included with this filing.

The undersigned hereby affirms that there is no Social Security number contained in this document.

Dated this 28<sup>th</sup> day of October, 2010

SIGNATURE OF LOCATOR:

By:   
H. H. TonKing, Agent

CERTIFICATE OF LOCATION  
LODE MINING CLAIM

TO ALL WHOM IT MAY CONCERN:

The undersigned hereby certifies that he has caused to be located the  
BW 28 Lode Mining Claim in the following quarter sections(s):



<u>1/4</u>	<u>Section</u>	<u>Township</u>	<u>Range</u>	<u>Meridian</u>
SW	5	25 NORTH	49 EAST	MDB&M
_____	_____	_____	_____	_____
_____	_____	_____	_____	_____

In Eureka County, Nevada, on the 18th day of September, 2010.

RECORDER'S STAMP

Name and mailing address of locator is: Pyramid Lake LLC  
P O Box 6945  
Incline Village, NV 89450

The Claim is approximately 1500 feet long and 600 feet wide, such that 1490 feet are claimed in an East direction and 10 feet in a West direction from the point of discovery (monument of location), at which the Notice of Location was posted, together with 300 feet on each side of the monument of location and center line of the Claim. The general course of the lode or vein is from the East to the West direction.

The number, location and markings on each corner monument are as follows:

<u>Corner</u>	<u>Location</u>	<u>Markings</u>	<u>Description</u>
No. 1:	Northwest Corner	N.W. Corner BW 28	2" x 2" x 4' wood post
No. 2:	Northeast Corner	N.E. Corner BW 28	2" x 2" x 4' wood post
No. 3:	Southeast Corner	S.E. Corner BW 28	2" x 2" x 4' wood post
No. 4:	Southwest Corner	S.W. Corner BW 28	2" x 2" x 4' wood post

As erected on the ground, each corner monument is marked as described above by scribed metal tags.

The work of location consisted of making a claim map as provided in NRS 517.040. The tie from the claim block to a fixed point is depicted on the location map included with this filing.

The undersigned hereby affirms that there is no Social Security number contained in this document.

Dated this 28<sup>th</sup> day of October, 2010

SIGNATURE OF LOCATOR:

By: [Signature]  
H. H. Tonking, Agent

CERTIFICATE OF LOCATION  
LODE MINING CLAIM

TO ALL WHOM IT MAY CONCERN:

The undersigned hereby certifies that he has caused to be located the  
BW 29 Lode Mining Claim in the following quarter sections(s):



<u>1/4</u>	<u>Section</u>	<u>Township</u>	<u>Range</u>	<u>Meridian</u>
SE	6	25 NORTH	49 EAST	MDB&M
NE	7	25 NORTH	49 EAST	MDB&M
SW	5	25 NORTH	49 EAST	MDB&M
NW	8	25 NORTH	49 EAST	MDB&M

In Eureka County, Nevada, on the 18th day of September, 2010.

RECORDER'S STAMP

Name and mailing address of locator is: Pyramid Lake LLC  
P O Box 6945  
Incline Village, NV 89450

The Claim is approximately 1500 feet long and 600 feet wide, such that 10 feet are claimed in an East direction and 1490 feet in a West direction from the point of discovery (monument of location), at which the Notice of Location was posted, together with 300 feet on each side of the monument of location and center line of the Claim. The general course of the lode or vein is from the East to the West direction.

The number, location and markings on each corner monument are as follows:

<u>Corner</u>	<u>Location</u>	<u>Markings</u>	<u>Description</u>
No. 1:	Northwest Corner	N.W. Corner BW 29	2" x 2" x 4' wood post
No. 2:	Northeast Corner	N.E. Corner BW 29	2" x 2" x 4' wood post
No. 3:	Southeast Corner	S.E. Corner BW 29	2" x 2" x 4' wood post
No. 4:	Southwest Corner	S.W. Corner BW 29	2" x 2" x 4' wood post


As erected on the ground, each corner monument is marked as described above by scribed metal tags.

The work of location consisted of making a claim map as provided in NRS 517.040. The tie from the claim block to a fixed point is depicted on the location map included with this filing.

The undersigned hereby affirms that there is no Social Security number contained in this document.

Dated this 28<sup>th</sup> day of October, 2010

SIGNATURE OF LOCATOR:

By:   
H. H. Tonking, Agent

CERTIFICATE OF LOCATION  
LODE MINING CLAIM

TO ALL WHOM IT MAY CONCERN:

The undersigned hereby certifies that he has caused to be located the  
BW 30 Lode Mining Claim in the following quarter sections(s):



<u>1/4</u>	<u>Section</u>	<u>Township</u>	<u>Range</u>	<u>Meridian</u>
SW	5	25 NORTH	49 EAST	MDB&M
NW	8	25 NORTH	49 EAST	MDB&M

In Eureka County, Nevada, on the 18th day of September, 2010.

RECORDER'S STAMP

Name and mailing address of locator is: Pyramid Lake LLC  
P O Box 6945  
Incline Village, NV 89450

The Claim is approximately 1500 feet long and 600 feet wide, such that 1490 feet are claimed in an East direction and 10 feet in a West direction from the point of discovery (monument of location), at which the Notice of Location was posted, together with 300 feet on each side of the monument of location and center line of the Claim. The general course of the lode or vein is from the East to the West direction.

The number, location and markings on each corner monument are as follows:

<u>Corner</u>	<u>Location</u>	<u>Markings</u>	<u>Description</u>
No. 1:	Northwest Corner	N.W. Corner BW 30	2" x 2" x 4' wood post
No. 2:	Northeast Corner	N.E. Corner BW 30	2" x 2" x 4' wood post
No. 3:	Southeast Corner	S.E. Corner BW 30	2" x 2" x 4' wood post
No. 4:	Southwest Corner	S.W. Corner BW 30	2" x 2" x 4' wood post


As erected on the ground, each corner monument is marked as described above by scribed metal tags.

The work of location consisted of making a claim map as provided in NRS 517.040. The tie from the claim block to a fixed point is depicted on the location map included with this filing.

The undersigned hereby affirms that there is no Social Security number contained in this document.

Dated this 28<sup>th</sup> day of October, 2010

SIGNATURE OF LOCATOR:

By:   
H. H. Tonking, Agent

**CERTIFICATE OF LOCATION  
LODE MINING CLAIM**

TO ALL WHOM IT MAY CONCERN:

The undersigned hereby certifies that he has caused to be located the BW 31 Lode Mining Claim in the following quarter sections(s):



<u>1/4</u>	<u>Section</u>	<u>Township</u>	<u>Range</u>	<u>Meridian</u>
NE	7	25 NORTH	49 EAST	MDB&M
NW	8	25 NORTH	49 EAST	MDB&M

In Eureka County, Nevada, on the 18th day of September, 2010.

RECORDER'S STAMP

Name and mailing address of locator is: Pyramid Lake LLC  
P O Box 6945  
Incline Village, NV 89450

The Claim is approximately 1500 feet long and 600 feet wide, such that 10 feet are claimed in an East direction and 1490 feet in a West direction from the point of discovery (monument of location), at which the Notice of Location was posted, together with 300 feet on each side of the monument of location and center line of the Claim. The general course of the lode or vein is from the East to the West direction.

The number, location and markings on each corner monument are as follows:

<u>Corner</u>	<u>Location</u>	<u>Markings</u>	<u>Description</u>
No. 1:	Northwest Corner	N.W. Corner BW 31	2" x 2" x 4' wood post
No. 2:	Northeast Corner	N.E. Corner BW 31	2" x 2" x 4' wood post
No. 3:	Southeast Corner	S.E. Corner BW 31	2" x 2" x 4' wood post
No. 4:	Southwest Corner	S.W. Corner BW 31	2" x 2" x 4' wood post

As erected on the ground, each corner monument is marked as described above by scribed metal tags.

The work of location consisted of making a claim map as provided in NRS 517.040. The tie from the claim block to a fixed point is depicted on the location map included with this filing.

The undersigned hereby affirms that there is no Social Security number contained in this document.

Dated this 28<sup>th</sup> day of October, 2010

SIGNATURE OF LOCATOR:

By: H. H. Tonking  
H. H. Tonking, Agent

**CERTIFICATE OF LOCATION  
LODE MINING CLAIM**

TO ALL WHOM IT MAY CONCERN:

The undersigned hereby certifies that he has caused to be located the  
BW 32 Lode Mining Claim in the following quarter sections(s):



<u>1/4</u>	<u>Section</u>	<u>Township</u>	<u>Range</u>	<u>Meridian</u>
NW	8	25 NORTH	49 EAST	MDB&M
_____	_____	_____	_____	_____
_____	_____	_____	_____	_____

In Eureka County, Nevada, on the 18th day of September, 2010.

RECORDER'S STAMP

Name and mailing address of locator is: Pyramid Lake LLC  
P O Box 6945  
Incline Village, NV 89450

The Claim is approximately 1500 feet long and 600 feet wide, such that 1490 feet are claimed in an East direction and 10 feet in a West direction from the point of discovery (monument of location), at which the Notice of Location was posted, together with 300 feet on each side of the monument of location and center line of the Claim. The general course of the lode or vein is from the East to the West direction.

The number, location and markings on each corner monument are as follows:

<u>Corner</u>	<u>Location</u>	<u>Markings</u>	<u>Description</u>
No. 1:	Northwest Corner	N.W. Corner BW 32	2" x 2" x 4' wood post
No. 2:	Northeast Corner	N.E. Corner BW 32	2" x 2" x 4' wood post
No. 3:	Southeast Corner	S.E. Corner BW 32	2" x 2" x 4' wood post
No. 4:	Southwest Corner	S.W. Corner BW 32	2" x 2" x 4' wood post


As erected on the ground, each corner monument is marked as described above by scribed metal tags.

The work of location consisted of making a claim map as provided in NRS 517.040. The tie from the claim block to a fixed point is depicted on the location map included with this filing.

The undersigned hereby affirms that there is no Social Security number contained in this document.

Dated this 28<sup>th</sup> day of October, 2010

SIGNATURE OF LOCATOR:

By:   
H. H. Tonking, Agent



**CERTIFICATE OF LOCATION  
LODE MINING CLAIM**

**TO ALL WHOM IT MAY CONCERN:**

The undersigned hereby certifies that he has caused to be located the  
BW 33 Lode Mining Claim in the following quarter sections(s):

<u>1/4</u>	<u>Section</u>	<u>Township</u>	<u>Range</u>	<u>Meridian</u>
NE	7	25 NORTH	49 EAST	MDB&M
NW	8	25 NORTH	49 EAST	MDB&M



In Eureka County, Nevada, on the 18th day of September, 2010.

**RECORDER'S STAMP**

Name and mailing address of locator is: Pyramid Lake LLC  
P O Box 6945  
Incline Village, NV 89450

The Claim is approximately 1500 feet long and 600 feet wide, such that 10 feet are claimed in an East direction and 1490 feet in a West direction from the point of discovery (monument of location), at which the Notice of Location was posted, together with 300 feet on each side of the monument of location and center line of the Claim. The general course of the lode or vein is from the East to the West direction.

The number, location and markings on each corner monument are as follows:

<u>Corner</u>	<u>Location</u>	<u>Markings</u>	<u>Description</u>
No. 1:	Northwest Corner	N.W. Corner BW 33	2" x 2" x 4" wood post
No. 2:	Northeast Corner	N.E. Corner BW 33	2" x 2" x 4" wood post
No. 3:	Southeast Corner	S.E. Corner BW 33	2" x 2" x 4" wood post
No. 4:	Southwest Corner	S.W. Corner BW 33	2" x 2" x 4" wood post

As erected on the ground, each corner monument is marked as described above by scribed metal tags.

The work of location consisted of making a claim map as provided in NRS 517.040. The tie from the claim block to a fixed point is depicted on the location map included with this filing.

The undersigned hereby affirms that there is no Social Security number contained in this document.

Dated this 28<sup>th</sup> day of October, 2010

SIGNATURE OF LOCATOR:

By: H. H. Tonking  
H. H. Tonking, Agent

**CERTIFICATE OF LOCATION  
LODE MINING CLAIM**

TO ALL WHOM IT MAY CONCERN:

The undersigned hereby certifies that he has caused to be located the  
BW 34 Lode Mining Claim in the following quarter sections(s):



<u>1/4</u>	<u>Section</u>	<u>Township</u>	<u>Range</u>	<u>Meridian</u>
NW	8	25 NORTH	49 EAST	MDB&M
_____	_____	_____	_____	_____
_____	_____	_____	_____	_____
_____	_____	_____	_____	_____

In Eureka County, Nevada, on the 18th day of September, 2010.

RECORDER'S STAMP

Name and mailing address of locator is: Pyramid Lake LLC  
P O Box 6945  
Incline Village, NV 89450

The Claim is approximately 1500 feet long and 600 feet wide, such that 1490 feet are claimed in an East direction and 10 feet in a West direction from the point of discovery (monument of location), at which the Notice of Location was posted, together with 300 feet on each side of the monument of location and center line of the Claim. The general course of the lode or vein is from the East to the West direction.

The number, location and markings on each corner monument are as follows:

<u>Corner</u>	<u>Location</u>	<u>Markings</u>	<u>Description</u>
No. 1:	Northwest Corner	N.W. Corner BW 34	2" x 2" x 4' wood post
No. 2:	Northeast Corner	N.E. Corner BW 34	2" x 2" x 4' wood post
No. 3:	Southeast Corner	S.E. Corner BW 34	2" x 2" x 4' wood post
No. 4:	Southwest Corner	S.W. Corner BW 34	2" x 2" x 4' wood post


As erected on the ground, each corner monument is marked as described above by scribed metal tags.

The work of location consisted of making a claim map as provided in NRS 517.040. The tie from the claim block to a fixed point is depicted on the location map included with this filing.

The undersigned hereby affirms that there is no Social Security number contained in this document.

Dated this 28<sup>th</sup> day of October, 2010

SIGNATURE OF LOCATOR:

By:   
H. H. Tonking, Agent

**CERTIFICATE OF LOCATION  
LODE MINING CLAIM**

TO ALL WHOM IT MAY CONCERN:

The undersigned hereby certifies that he has caused to be located the  
BW 35 Lode Mining Claim in the following quarter sections(s):



<u>1/4</u>	<u>Section</u>	<u>Township</u>	<u>Range</u>	<u>Meridian</u>
SW	5	25 NORTH	49 EAST	MDB&M
SE	5	25 NORTH	49 EAST	MDB&M

In Eureka County, Nevada, on the 19th day of September, 2010.

RECORDER'S STAMP

Name and mailing address of locator is: Pyramid Lake LLC  
P O Box 6945  
Incline Village, NV 89450

The Claim is approximately 1500 feet long and 600 feet wide, such that 10 feet are claimed in an East direction and 1490 feet in a West direction from the point of discovery (monument of location), at which the Notice of Location was posted, together with 300 feet on each side of the monument of location and center line of the Claim. The general course of the lode or vein is from the East to the West direction.

The number, location and markings on each corner monument are as follows:

<u>Corner</u>	<u>Location</u>	<u>Markings</u>	<u>Description</u>
No. 1:	Northwest Corner	N.W. Corner BW 35	2" x 2" x 4' wood post
No. 2:	Northeast Corner	N.E. Corner BW 35	2" x 2" x 4' wood post
No. 3:	Southeast Corner	S.E. Corner BW 35	2" x 2" x 4' wood post
No. 4:	Southwest Corner	S.W. Corner BW 35	2" x 2" x 4' wood post

As erected on the ground, each corner monument is marked as described above by scribed metal tags.

The work of location consisted of making a claim map as provided in NRS 517.040. The tie from the claim block to a fixed point is depicted on the location map included with this filing.

The undersigned hereby affirms that there is no Social Security number contained in this document.

Dated this 28<sup>th</sup> day of October, 2010

SIGNATURE OF LOCATOR:

By: H. H. Tonking  
H. H. Tonking, Agent

**CERTIFICATE OF LOCATION  
LODE MINING CLAIM**

TO ALL WHOM IT MAY CONCERN:

The undersigned hereby certifies that he has caused to be located the  
BW 36 Lode Mining Claim in the following quarter sections(s):



<u>1/4</u>	<u>Section</u>	<u>Township</u>	<u>Range</u>	<u>Meridian</u>
SE	5	25 NORTH	49 EAST	MDB&M

In Eureka County, Nevada, on the 19th day of September, 2010.

RECORDER'S STAMP

Name and mailing address of locator is: Pyramid Lake LLC  
P O Box 6945  
Incline Village, NV 89450

The Claim is approximately 1500 feet long and 600 feet wide, such that 1490 feet are claimed in an East direction and 10 feet in a West direction from the point of discovery (monument of location), at which the Notice of Location was posted, together with 300 feet on each side of the monument of location and center line of the Claim. The general course of the lode or vein is from the East to the West direction.

The number, location and markings on each corner monument are as follows:

<u>Corner</u>	<u>Location</u>	<u>Markings</u>	<u>Description</u>
No. 1:	Northwest Corner	N.W. Corner BW 36	2" x 2" x 4' wood post
No. 2:	Northeast Corner	N.E. Corner BW 36	2" x 2" x 4' wood post
No. 3:	Southeast Corner	S.E. Corner BW 36	2" x 2" x 4' wood post
No. 4:	Southwest Corner	S.W. Corner BW 36	2" x 2" x 4' wood post


As erected on the ground, each corner monument is marked as described above by scribed metal tags.

The work of location consisted of making a claim map as provided in NRS 517.040. The tie from the claim block to a fixed point is depicted on the location map included with this filing.

The undersigned hereby affirms that there is no Social Security number contained in this document.

Dated this 28<sup>th</sup> day of October, 2010

SIGNATURE OF LOCATOR:

By:   
H. H. Tonking, Agent

**CERTIFICATE OF LOCATION  
LODE MINING CLAIM**

TO ALL WHOM IT MAY CONCERN:

The undersigned hereby certifies that he has caused to be located the BW 37 Lode Mining Claim in the following quarter sections(s):



<u>1/4</u>	<u>Section</u>	<u>Township</u>	<u>Range</u>	<u>Meridian</u>
SW	5	25 NORTH	49 EAST	MDB&M
SE	5	25 NORTH	49 EAST	MDB&M

In Eureka County, Nevada, on the 19th day of September, 2010.

RECORDER'S STAMP

Name and mailing address of locator is: Pyramid Lake LLC  
P O Box 6945  
Incline Village, NV 89450

The Claim is approximately 1500 feet long and 600 feet wide, such that 10 feet are claimed in an East direction and 1490 feet in a West direction from the point of discovery (monument of location), at which the Notice of Location was posted, together with 300 feet on each side of the monument of location and center line of the Claim. The general course of the lode or vein is from the East to the West direction.

The number, location and markings on each corner monument are as follows:

<u>Corner</u>	<u>Location</u>	<u>Markings</u>	<u>Description</u>
No. 1:	Northwest Corner	N.W. Corner BW 37	2" x 2" x 4' wood post
No. 2:	Northeast Corner	N.E. Corner BW 37	2" x 2" x 4' wood post
No. 3:	Southeast Corner	S.E. Corner BW 37	2" x 2" x 4' wood post
No. 4:	Southwest Corner	S.W. Corner BW 37	2" x 2" x 4' wood post

As erected on the ground, each corner monument is marked as described above by scribed metal tags.

The work of location consisted of making a claim map as provided in NRS 517.040. The tie from the claim block to a fixed point is depicted on the location map included with this filing.

The undersigned hereby affirms that there is no Social Security number contained in this document.

Dated this 28<sup>th</sup> day of October, 2010

SIGNATURE OF LOCATOR:

By: H. H. Tonking  
H. H. Tonking, Agent

**CERTIFICATE OF LOCATION  
LODE MINING CLAIM**

TO ALL WHOM IT MAY CONCERN:

The undersigned hereby certifies that he has caused to be located the  
BW 38 Lode Mining Claim in the following quarter section(s):



<u>1/4</u>	<u>Section</u>	<u>Township</u>	<u>Range</u>	<u>Meridian</u>
SE	5	25 NORTH	49 EAST	MDB&M

In Eureka County, Nevada, on the 19th day of September, 2010.

RECORDER'S STAMP

Name and mailing address of locator is: Pyramid Lake LLC  
P O Box 6945  
Incline Village, NV 89450

The Claim is approximately 1500 feet long and 600 feet wide, such that 1490 feet are claimed in an East direction and 10 feet in a West direction from the point of discovery (monument of location), at which the Notice of Location was posted, together with 300 feet on each side of the monument of location and center line of the Claim. The general course of the lode or vein is from the East to the West direction.

The number, location and markings on each corner monument are as follows:

<u>Corner</u>	<u>Location</u>	<u>Markings</u>	<u>Description</u>
No. 1:	Northwest Corner	N.W. Corner BW 38	2" x 2" x 4' wood post
No. 2:	Northeast Corner	N.E. Corner BW 38	2" x 2" x 4' wood post
No. 3:	Southeast Corner	S.E. Corner BW 38	2" x 2" x 4' wood post
No. 4:	Southwest Corner	S.W. Corner BW 38	2" x 2" x 4' wood post


As erected on the ground, each corner monument is marked as described above by scribed metal tags.

The work of location consisted of making a claim map as provided in NRS 517.040. The tie from the claim block to a fixed point is depicted on the location map included with this filing.

The undersigned hereby affirms that there is no Social Security number contained in this document.

Dated this 28<sup>th</sup> day of October, 2010

SIGNATURE OF LOCATOR:

By:   
H. H. Tonking, Agent

**CERTIFICATE OF LOCATION  
LODE MINING CLAIM**

TO ALL WHOM IT MAY CONCERN:

The undersigned hereby certifies that he has caused to be located the BW 39 Lode Mining Claim in the following quarter sections(s):



<u>1/4</u>	<u>Section</u>	<u>Township</u>	<u>Range</u>	<u>Meridian</u>
SW	5	25 NORTH	49 EAST	MDB&M
SE	5	25 NORTH	49 EAST	MDB&M

In Eureka County, Nevada, on the 19th day of September, 2010.

RECORDER'S STAMP

Name and mailing address of locator is: Pyramid Lake LLC  
P O Box 6945  
Incline Village, NV 89450

The Claim is approximately 1500 feet long and 600 feet wide, such that 10 feet are claimed in an East direction and 1490 feet in a West direction from the point of discovery (monument of location), at which the Notice of Location was posted, together with 300 feet on each side of the monument of location and center line of the Claim. The general course of the lode or vein is from the East to the West direction.

The number, location and markings on each corner monument are as follows:

<u>Corner</u>	<u>Location</u>	<u>Markings</u>	<u>Description</u>
No. 1:	Northwest Corner	N.W. Corner BW 39	2" x 2" x 4' wood post
No. 2:	Northeast Corner	N.E. Corner BW 39	2" x 2" x 4' wood post
No. 3:	Southeast Corner	S.E. Corner BW 39	2" x 2" x 4' wood post
No. 4:	Southwest Corner	S.W. Corner BW 39	2" x 2" x 4' wood post

As erected on the ground, each corner monument is marked as described above by scribed metal tags.

The work of location consisted of making a claim map as provided in NRS 517.040. The tie from the claim block to a fixed point is depicted on the location map included with this filing.

The undersigned hereby affirms that there is no Social Security number contained in this document.

Dated this 28<sup>th</sup> day of October, 2010

SIGNATURE OF LOCATOR:

By: H. H. Tonking  
H. H. Tonking, Agent

**CERTIFICATE OF LOCATION  
LODE MINING CLAIM**

**TO ALL WHOM IT MAY CONCERN:**

The undersigned hereby certifies that he has caused to be located the  
BW 40 Lode Mining Claim in the following quarter sections(s):



<u>1/4</u>	<u>Section</u>	<u>Township</u>	<u>Range</u>	<u>Meridian</u>
SE	5	25 NORTH	49 EAST	MDB&M
_____	_____	_____	_____	_____
_____	_____	_____	_____	_____
_____	_____	_____	_____	_____

In Eureka County, Nevada, on the 19th day of September, 2010.

**RECORDER'S STAMP**

Name and mailing address of locator is: Pyramid Lake LLC  
P O Box 6945  
Incline Village, NV 89450

The Claim is approximately 1500 feet long and 600 feet wide, such that 1490 feet are claimed in an East direction and 10 feet in a West direction from the point of discovery (monument of location), at which the Notice of Location was posted, together with 300 feet on each side of the monument of location and center line of the Claim. The general course of the lode or vein is from the East to the West direction.

The number, location and markings on each corner monument are as follows:

<u>Corner</u>	<u>Location</u>	<u>Markings</u>	<u>Description</u>
No. 1:	Northwest Corner	N.W. Corner BW 40	2" x 2" x 4' wood post
No. 2:	Northeast Corner	N.E. Corner BW 40	2" x 2" x 4' wood post
No. 3:	Southeast Corner	S.E. Corner BW 40	2" x 2" x 4' wood post
No. 4:	Southwest Corner	S.W. Corner BW 40	2" x 2" x 4' wood post

As erected on the ground, each corner monument is marked as described above by scribed metal tags.


The work of location consisted of making a claim map as provided in NRS 517.040. The tie from the claim block to a fixed point is depicted on the location map included with this filing.

The undersigned hereby affirms that there is no Social Security number contained in this document.

Dated this 28<sup>th</sup> day of October, 2010

SIGNATURE OF LOCATOR:

By:

  
H. H. Tonking, Agent



**CERTIFICATE OF LOCATION  
LODE MINING CLAIM**

**TO ALL WHOM IT MAY CONCERN:**

The undersigned hereby certifies that he has caused to be located the BW 41 Lode Mining Claim in the following quarter sections(s):



<u>1/4</u>	<u>Section</u>	<u>Township</u>	<u>Range</u>	<u>Meridian</u>
SW	5	25 NORTH	49 EAST	MDB&M
SE	5	25 NORTH	49 EAST	MDB&M

In Eureka County, Nevada, on the 19th day of September, 2010.

**RECORDER'S STAMP**

Name and mailing address of locator is: Pyramid Lake LLC  
P O Box 6945  
Incline Village, NV 89450

The Claim is approximately 1500 feet long and 600 feet wide, such that 10 feet are claimed in an East direction and 1490 feet in a West direction from the point of discovery (monument of location), at which the Notice of Location was posted, together with 300 feet on each side of the monument of location and center line of the Claim. The general course of the lode or vein is from the East to the West direction.

The number, location and markings on each corner monument are as follows:

<u>Corner</u>	<u>Location</u>	<u>Markings</u>	<u>Description</u>
No. 1:	Northwest Corner	N.W. Corner BW 41	2" x 2" x 4' wood post
No. 2:	Northeast Corner	N.E. Corner BW 41	2" x 2" x 4' wood post
No. 3:	Southeast Corner	S.E. Corner BW 41	2" x 2" x 4' wood post
No. 4:	Southwest Corner	S.W. Corner BW 41	2" x 2" x 4' wood post


As erected on the ground, each corner monument is marked as described above by scribed metal tags.

The work of location consisted of making a claim map as provided in NRS 517.040. The tie from the claim block to a fixed point is depicted on the location map included with this filing.

The undersigned hereby affirms that there is no Social Security number contained in this document.

Dated this 28<sup>th</sup> day of October, 2010

SIGNATURE OF LOCATOR:

By:   
H. H. Tonking, Agent

**CERTIFICATE OF LOCATION  
LODE MINING CLAIM**

TO ALL WHOM IT MAY CONCERN:

The undersigned hereby certifies that he has caused to be located the  
BW 42 Lode Mining Claim in the following quarter section(s):



<u>1/4</u>	<u>Section</u>	<u>Township</u>	<u>Range</u>	<u>Meridian</u>
SE	5	25 NORTH	49 EAST	MDB&M
_____	_____	_____	_____	_____
_____	_____	_____	_____	_____

In Eureka County, Nevada, on the 19th day of September, 2010.

RECORDER'S STAMP

Name and mailing address of locator is: Pyramid Lake LLC  
P O Box 6945  
Incline Village, NV 89450

The Claim is approximately 1500 feet long and 600 feet wide, such that 1490 feet are claimed in an East direction and 10 feet in a West direction from the point of discovery (monument of location), at which the Notice of Location was posted, together with 300 feet on each side of the monument of location and center line of the Claim. The general course of the lode or vein is from the East to the West direction.

The number, location and markings on each corner monument are as follows:

<u>Corner</u>	<u>Location</u>	<u>Markings</u>	<u>Description</u>
No. 1:	Northwest Corner	N.W. Corner BW 42	2" x 2" x 4' wood post
No. 2:	Northeast Corner	N.E. Corner BW 42	2" x 2" x 4' wood post
No. 3:	Southeast Corner	S.E. Corner BW 42	2" x 2" x 4' wood post
No. 4:	Southwest Corner	S.W. Corner BW 42	2" x 2" x 4' wood post


As erected on the ground, each corner monument is marked as described above by scribed metal tags.

The work of location consisted of making a claim map as provided in NRS 517.040. The tie from the claim block to a fixed point is depicted on the location map included with this filing.

The undersigned hereby affirms that there is no Social Security number contained in this document.

Dated this 28<sup>th</sup> day of October, 2010

SIGNATURE OF LOCATOR:

By:   
H. H. Tonking, Agent

Official Record

Recording requested By  
PYRAMID LAKE LLC

Eureka County - NV  
Mike Rebaleati - Recorder

Fee: \$22.50 Page 1 of 1  
RPTT: Recorded By: FES  
Book- 518 Page- 0126

**CERTIFICATE OF LOCATION  
LODE MINING CLAIM**

**TO ALL WHOM IT MAY CONCERN:**

The undersigned hereby certifies that he has caused to be located the  
BW 43 Lode Mining Claim in the following quarter sections(s):



<u>1/4</u>	<u>Section</u>	<u>Township</u>	<u>Range</u>	<u>Meridian</u>
SW	5	25 NORTH	49 EAST	MDB&M
NW	8	25 NORTH	49 EAST	MDB&M
SE	8	25 NORTH	49 EAST	MDB&M
NE	5	25 NORTH	49 EAST	MDB&M

In Eureka County, Nevada, on the 19th day of September, 2010.

**RECORDER'S STAMP**

Name and mailing address of locator is: Pyramid Lake LLC  
P O Box 6945  
Incline Village, NV 89450

The Claim is approximately 1500 feet long and 600 feet wide, such that 10 feet are claimed in an East direction and 1490 feet in a West direction from the point of discovery (monument of location), at which the Notice of Location was posted, together with 300 feet on each side of the monument of location and center line of the Claim. The general course of the lode or vein is from the East to the West direction.

The number, location and markings on each corner monument are as follows:

<u>Corner</u>	<u>Location</u>	<u>Markings</u>	<u>Description</u>
No. 1:	Northwest Corner	N.W. Corner BW 43	2" x 2" x 4' wood post
No. 2:	Northeast Corner	N.E. Corner BW 43	2" x 2" x 4' wood post
No. 3:	Southeast Corner	S.E. Corner BW 43	2" x 2" x 4' wood post
No. 4:	Southwest Corner	S.W. Corner BW 43	2" x 2" x 4' wood post


As erected on the ground, each corner monument is marked as described above by scribed metal tags.

The work of location consisted of making a claim map as provided in NRS 517.040. The tie from the claim block to a fixed point is depicted on the location map included with this filing.

The undersigned hereby affirms that there is no Social Security number contained in this document.

Dated this 28<sup>th</sup> day of October, 2010

SIGNATURE OF LOCATOR:

By:   
H. H. Tonking, Agent

**CERTIFICATE OF LOCATION  
LODE MINING CLAIM**

TO ALL WHOM IT MAY CONCERN:

The undersigned hereby certifies that he has caused to be located the  
BW 44 Lode Mining Claim in the following quarter sections(s):



<u>1/4</u>	<u>Section</u>	<u>Township</u>	<u>Range</u>	<u>Meridian</u>
SE	5	25 NORTH	49 EAST	MDB&M
NE	8	25 NORTH	49 EAST	MDB&M

In Eureka County, Nevada, on the 19th day of September, 2010.

RECORDER'S STAMP

Name and mailing address of locator is: Pyramid Lake LLC  
P O Box 6945  
Incline Village, NV 89450

The Claim is approximately 1500 feet long and 600 feet wide, such that 1490 feet are claimed in an East direction and 10 feet in a West direction from the point of discovery (monument of location), at which the Notice of Location was posted, together with 300 feet on each side of the monument of location and center line of the Claim. The general course of the lode or vein is from the East to the West direction.

The number, location and markings on each corner monument are as follows:

<u>Corner</u>	<u>Location</u>	<u>Markings</u>	<u>Description</u>
No. 1:	Northwest Corner	N.W. Corner BW 44	2" x 2" x 4' wood post
No. 2:	Northeast Corner	N.E. Corner BW 44	2" x 2" x 4' wood post
No. 3:	Southeast Corner	S.E. Corner BW 44	2" x 2" x 4' wood post
No. 4:	Southwest Corner	S.W. Corner BW 44	2" x 2" x 4' wood post

As erected on the ground, each corner monument is marked as described above by scribed metal tags.

The work of location consisted of making a claim map as provided in NRS 517.040. The tie from the claim block to a fixed point is depicted on the location map included with this filing.

The undersigned hereby affirms that there is no Social Security number contained in this document.

Dated this 28<sup>th</sup> day of October, 2010

SIGNATURE OF LOCATOR:

By: H. H. Tonking  
H. H. Tonking, Agent

Official Record

Recording requested By  
PYRAMID LAKE LLC

Eureka County - NV  
Mike Rebaleati - Recorder

Fee: \$22.50 Page 1 of 1  
RPTI Recorded By: FES  
Book- 510 Page- 0128

CERTIFICATE OF LOCATION  
LODE MINING CLAIM

TO ALL WHOM IT MAY CONCERN:

The undersigned hereby certifies that he has caused to be located the  
BW 45 Lode Mining Claim in the following quarter section(s):



<u>1/4</u>	<u>Section</u>	<u>Township</u>	<u>Range</u>	<u>Meridian</u>
NW	8	25 NORTH	49 EAST	MDB&M
NE	8	25 NORTH	49 EAST	MDB&M

In Eureka County, Nevada, on the 19th day of September, 2010.

RECORDER'S STAMP

Name and mailing address of locator is: Pyramid Lake LLC  
P O Box 6945  
Incline Village, NV 89450

The Claim is approximately 1500 feet long and 600 feet wide, such that 10 feet are claimed in an East direction and 1490 feet in a West direction from the point of discovery (monument of location), at which the Notice of Location was posted, together with 300 feet on each side of the monument of location and center line of the Claim. The general course of the lode or vein is from the East to the West direction.

The number, location and markings on each corner monument are as follows:

<u>Corner</u>	<u>Location</u>	<u>Markings</u>	<u>Description</u>
No. 1:	Northwest Corner	N.W. Corner BW 45	2" x 2" x 4' wood post
No. 2:	Northeast Corner	N.E. Corner BW 45	2" x 2" x 4' wood post
No. 3:	Southeast Corner	S.E. Corner BW 45	2" x 2" x 4' wood post
No. 4:	Southwest Corner	S.W. Corner BW 45	2" x 2" x 4' wood post


As erected on the ground, each corner monument is marked as described above by scribed metal tags.

The work of location consisted of making a claim map as provided in NRS 517.040. The tie from the claim block to a fixed point is depicted on the location map included with this filing.

The undersigned hereby affirms that there is no Social Security number contained in this document.

Dated this 28<sup>th</sup> day of October, 2010

SIGNATURE OF LOCATOR:

By:   
H. H. Tonking, Agent

**CERTIFICATE OF LOCATION  
LODE MINING CLAIM**

**TO ALL WHOM IT MAY CONCERN:**

The undersigned hereby certifies that he has caused to be located the  
BW 46 Lode Mining Claim in the following quarter sections(s):



<u>1/4</u>	<u>Section</u>	<u>Township</u>	<u>Range</u>	<u>Meridian</u>
NE	8	25 NORTH	49 EAST	MDB&M
_____	_____	_____	_____	_____
_____	_____	_____	_____	_____

In Eureka County, Nevada, on the 19th day of September, 2010.

**RECORDER'S STAMP**

Name and mailing address of locator is: Pyramid Lake LLC  
P O Box 6945  
Incline Village, NV 89450

The Claim is approximately 1500 feet long and 600 feet wide, such that 1490 feet are claimed in an East direction and 10 feet in a West direction from the point of discovery (monument of location), at which the Notice of Location was posted, together with 300 feet on each side of the monument of location and center line of the Claim. The general course of the lode or vein is from the East to the West direction.

The number, location and markings on each corner monument are as follows:

<u>Corner</u>	<u>Location</u>	<u>Markings</u>	<u>Description</u>
No. 1:	Northwest Corner	N.W. Corner BW 46	2" x 2" x 4' wood post
No. 2:	Northeast Corner	N.E. Corner BW 46	2" x 2" x 4' wood post
No. 3:	Southeast Corner	S.E. Corner BW 46	2" x 2" x 4' wood post
No. 4:	Southwest Corner	S.W. Corner BW 46	2" x 2" x 4' wood post

As erected on the ground, each corner monument is marked as described above by scribed metal tags.

The work of location consisted of making a claim map as provided in NRS 517.040. The tie from the claim block to a fixed point is depicted on the location map included with this filing.

The undersigned hereby affirms that there is no Social Security number contained in this document.

Dated this 28<sup>th</sup> day of October, 2010

SIGNATURE OF LOCATOR:

By: H. H. Tonking  
H. H. Tonking, Agent

**CERTIFICATE OF LOCATION  
LODE MINING CLAIM**

TO ALL WHOM IT MAY CONCERN:

The undersigned hereby certifies that he has caused to be located the  
BW 47 Lode Mining Claim in the following quarter section(s):



<u>1/4</u>	<u>Section</u>	<u>Township</u>	<u>Range</u>	<u>Meridian</u>
NW	8	25 NORTH	49 EAST	MDB&M
NE	8	25 NORTH	49 EAST	MDB&M

In Eureka County, Nevada, on the 19th day of September, 2010.

RECORDER'S STAMP

Name and mailing address of locator is: Pyramid Lake LLC  
P O Box 6945  
Incline Village, NV 89450

The Claim is approximately 1500 feet long and 600 feet wide, such that 10 feet are claimed in an East direction and 1490 feet in a West direction from the point of discovery (monument of location), at which the Notice of Location was posted, together with 300 feet on each side of the monument of location and center line of the Claim. The general course of the lode or vein is from the East to the West direction.

The number, location and markings on each corner monument are as follows:

<u>Corner</u>	<u>Location</u>	<u>Markings</u>	<u>Description</u>
No. 1:	Northwest Corner	N.W. Corner BW 47	2" x 2" x 4' wood post
No. 2:	Northeast Corner	N.E. Corner BW 47	2" x 2" x 4' wood post
No. 3:	Southeast Corner	S.E. Corner BW 47	2" x 2" x 4' wood post
No. 4:	Southwest Corner	S.W. Corner BW 47	2" x 2" x 4' wood post


As erected on the ground, each corner monument is marked as described above by scribed metal tags.

The work of location consisted of making a claim map as provided in NRS 517.040. The tie from the claim block to a fixed point is depicted on the location map included with this filing.

The undersigned hereby affirms that there is no Social Security number contained in this document.

Dated this 28<sup>th</sup> day of October, 2010

SIGNATURE OF LOCATOR:

By:   
H. H. Tonking, Agent

**CERTIFICATE OF LOCATION  
LODE MINING CLAIM**

**TO ALL WHOM IT MAY CONCERN:**

The undersigned hereby certifies that he has caused to be located the  
BW 48 Lode Mining Claim in the following quarter sections(s):



<u>1/4</u>	<u>Section</u>	<u>Township</u>	<u>Range</u>	<u>Meridian</u>
NE	8	25 NORTH	49 EAST	MDB&M
_____	_____	_____	_____	_____
_____	_____	_____	_____	_____
_____	_____	_____	_____	_____

In Eureka County, Nevada, on the 19th day of September, 2010.

**RECORDER'S STAMP**

Name and mailing address of locator is: Pyramid Lake LLC  
P O Box 6945  
Incline Village, NV 89450

The Claim is approximately 1500 feet long and 600 feet wide, such that 1490 feet are claimed in an East direction and 10 feet in a West direction from the point of discovery (monument of location), at which the Notice of Location was posted, together with 300 feet on each side of the monument of location and center line of the Claim. The general course of the lode or vein is from the East to the West direction.

The number, location and markings on each corner monument are as follows:

<u>Corner</u>	<u>Location</u>	<u>Markings</u>	<u>Description</u>
No. 1:	Northwest Corner	N.W. Corner BW 48	2" x 2" x 4' wood post
No. 2:	Northeast Corner	N.E. Corner BW 48	2" x 2" x 4' wood post
No. 3:	Southeast Corner	S.E. Corner BW 48	2" x 2" x 4' wood post
No. 4:	Southwest Corner	S.W. Corner BW 48	2" x 2" x 4' wood post


As erected on the ground, each corner monument is marked as described above by scribed metal tags.

The work of location consisted of making a claim map as provided in NRS 517.040. The tie from the claim block to a fixed point is depicted on the location map included with this filing.

The undersigned hereby affirms that there is no Social Security number contained in this document.

Dated this 28<sup>th</sup> day of October, 2010

SIGNATURE OF LOCATOR:

By:   
H. H. Tonking, Agent



**CERTIFICATE OF LOCATION  
LODE MINING CLAIM**

TO ALL WHOM IT MAY CONCERN:

The undersigned hereby certifies that he has caused to be located the BW 49 Lode Mining Claim in the following quarter sections(s):



<u>1/4</u>	<u>Section</u>	<u>Township</u>	<u>Range</u>	<u>Meridian</u>
NE	5	25 NORTH	49 EAST	MDB&M
NW	4	25 NORTH	49 EAST	MDB&M
_____	_____	_____	_____	_____
_____	_____	_____	_____	_____

In Eureka County, Nevada, on the 19th day of September, 2010.

**RECORDER'S STAMP**

Name and mailing address of locator is: Pyramid Lake LLC  
P O Box 6945  
Incline Village, NV 89450

The Claim is approximately 1500 feet long and 600 feet wide, such that 10 feet are claimed in an East direction and 1490 feet in a West direction from the point of discovery (monument of location), at which the Notice of Location was posted, together with 300 feet on each side of the monument of location and center line of the Claim. The general course of the lode or vein is from the East to the West direction.

The number, location and markings on each corner monument are as follows:

<u>Corner</u>	<u>Location</u>	<u>Markings</u>	<u>Description</u>
No. 1:	Northwest Corner	N.W. Corner BW 49	2" x 2" x 4' wood post
No. 2:	Northeast Corner	N.E. Corner BW 49	2" x 2" x 4' wood post
No. 3:	Southeast Corner	S.E. Corner BW 49	2" x 2" x 4' wood post
No. 4:	Southwest Corner	S.W. Corner BW 49	2" x 2" x 4' wood post

As erected on the ground, each corner monument is marked as described above by scribed metal tags.

The work of location consisted of making a claim map as provided in NRS 517.040. The tie from the claim block to a fixed point is depicted on the location map included with this filing.

The undersigned hereby affirms that there is no Social Security number contained in this document.

Dated this 28<sup>th</sup> day of October, 2010

SIGNATURE OF LOCATOR:

By: H. H. Tonking  
H. H. Tonking, Agent

CERTIFICATE OF LOCATION  
LODE MINING CLAIM

TO ALL WHOM IT MAY CONCERN:

The undersigned hereby certifies that he has caused to be located the  
BW 50 Lode Mining Claim in the following quarter sections(s):



<u>1/4</u>	<u>Section</u>	<u>Township</u>	<u>Range</u>	<u>Meridian</u>
NW	4	25 NORTH	49 EAST	MDB&M
_____	_____	_____	_____	_____
_____	_____	_____	_____	_____

In Eureka County, Nevada, on the 19th day of September, 2010.

RECORDER'S STAMP

Name and mailing address of locator is: Pyramid Lake LLC  
P O Box 6945  
Incline Village, NV 89450

The Claim is approximately 1500 feet long and 600 feet wide, such that 1490 feet are claimed in an East direction and 10 feet in a West direction from the point of discovery (monument of location), at which the Notice of Location was posted, together with 300 feet on each side of the monument of location and center line of the Claim. The general course of the lode or vein is from the East to the West direction.

The number, location and markings on each corner monument are as follows:

<u>Corner</u>	<u>Location</u>	<u>Markings</u>	<u>Description</u>
No. 1:	Northwest Corner	N.W. Corner BW 50	2" x 2" x 4' wood post
No. 2:	Northeast Corner	N.E. Corner BW 50	2" x 2" x 4' wood post
No. 3:	Southeast Corner	S.E. Corner BW 50	2" x 2" x 4' wood post
No. 4:	Southwest Corner	S.W. Corner BW 50	2" x 2" x 4' wood post


As erected on the ground, each corner monument is marked as described above by scribed metal tags.

The work of location consisted of making a claim map as provided in NRS 517.040. The tie from the claim block to a fixed point is depicted on the location map included with this filing.

The undersigned hereby affirms that there is no Social Security number contained in this document.

Dated this 28<sup>th</sup> day of October, 2010

SIGNATURE OF LOCATOR:

By:   
H. H. Tonking, Agent

**CERTIFICATE OF LOCATION  
LODE MINING CLAIM**

TO ALL WHOM IT MAY CONCERN:

The undersigned hereby certifies that he has caused to be located the BW 51 Lode Mining Claim in the following quarter sections(s):



<u>1/4</u>	<u>Section</u>	<u>Township</u>	<u>Range</u>	<u>Meridian</u>
NE	5	25 NORTH	49 EAST	MDB&M
NW	4	25 NORTH	49 EAST	MDB&M

In Eureka County, Nevada, on the 19th day of September, 2010.

RECORDER'S STAMP

Name and mailing address of locator is: Pyramid Lake LLC  
P O Box 6945  
Incline Village, NV 89450

The Claim is approximately 1500 feet long and 600 feet wide, such that 10 feet are claimed in an East direction and 1490 feet in a West direction from the point of discovery (monument of location), at which the Notice of Location was posted, together with 300 feet on each side of the monument of location and center line of the Claim. The general course of the lode or vein is from the East to the West direction.

The number, location and markings on each corner monument are as follows:

<u>Corner</u>	<u>Location</u>	<u>Markings</u>	<u>Description</u>
No. 1:	Northwest Corner	N.W. Corner BW 51	2" x 2" x 4' wood post
No. 2:	Northeast Corner	N.E. Corner BW 51	2" x 2" x 4' wood post
No. 3:	Southeast Corner	S.E. Corner BW 51	2" x 2" x 4' wood post
No. 4:	Southwest Corner	S.W. Corner BW 51	2" x 2" x 4' wood post

As erected on the ground, each corner monument is marked as described above by scribed metal tags.

The work of location consisted of making a claim map as provided in NRS 517.040. The tie from the claim block to a fixed point is depicted on the location map included with this filing.

The undersigned hereby affirms that there is no Social Security number contained in this document.

Dated this 28<sup>th</sup> day of October, 2010

SIGNATURE OF LOCATOR:

By: H. H. Tonking  
H. H. Tonking, Agent

**CERTIFICATE OF LOCATION  
LODE MINING CLAIM**

**TO ALL WHOM IT MAY CONCERN:**

The undersigned hereby certifies that he has caused to be located the  
BW 52 Lode Mining Claim in the following quarter sections(s):



<u>1/4</u>	<u>Section</u>	<u>Township</u>	<u>Range</u>	<u>Meridian</u>
NW	5	25 NORTH	49 EAST	MDB&M
_____	_____	_____	_____	_____
_____	_____	_____	_____	_____
_____	_____	_____	_____	_____

In Eureka County, Nevada, on the 19th day of September, 2010.

**RECORDER'S STAMP**

Name and mailing address of locator is: Pyramid Lake LLC  
P O Box 6945  
Incline Village, NV 89450

The Claim is approximately 1500 feet long and 600 feet wide, such that 1490 feet are claimed in an East direction and 10 feet in a West direction from the point of discovery (monument of location), at which the Notice of Location was posted, together with 300 feet on each side of the monument of location and center line of the Claim. The general course of the lode or vein is from the East to the West direction.

The number, location and markings on each corner monument are as follows:

<u>Corner</u>	<u>Location</u>	<u>Markings</u>	<u>Description</u>
No. 1:	Northwest Corner	N.W. Corner BW 52	2" x 2" x 4' wood post
No. 2:	Northeast Corner	N.E. Corner BW 52	2" x 2" x 4' wood post
No. 3:	Southeast Corner	S.E. Corner BW 52	2" x 2" x 4' wood post
No. 4:	Southwest Corner	S.W. Corner BW 52	2" x 2" x 4' wood post

As erected on the ground, each corner monument is marked as described above by scribed metal tags.

The work of location consisted of making a claim map as provided in NRS 517.040. The tie from the claim block to a fixed point is depicted on the location map included with this filing.

The undersigned hereby affirms that there is no Social Security number contained in this document.

Dated this 28<sup>th</sup> day of October, 2010

SIGNATURE OF LOCATOR:

By: [Signature]  
H. H. Tonking, Agent

CERTIFICATE OF LOCATION  
LODE MINING CLAIM

TO ALL WHOM IT MAY CONCERN:

The undersigned hereby certifies that he has caused to be located the  
BW 53 Lode Mining Claim in the following quarter sections(s):



<u>1/4</u>	<u>Section</u>	<u>Township</u>	<u>Range</u>	<u>Meridian</u>
NE	5	25 NORTH	49 EAST	MDB&M
NW	4	25 NORTH	49 EAST	MDB&M

In Eureka County, Nevada, on the 19th day of September, 2010.

RECORDER'S STAMP

Name and mailing address of locator is: Pyramid Lake LLC  
P O Box 6945  
Incline Village, NV 89450

The Claim is approximately 1500 feet long and 600 feet wide, such that 10 feet are claimed in an East direction and 1490 feet in a West direction from the point of discovery (monument of location), at which the Notice of Location was posted, together with 300 feet on each side of the monument of location and center line of the Claim. The general course of the lode or vein is from the East to the West direction.

The number, location and markings on each corner monument are as follows:

<u>Corner</u>	<u>Location</u>	<u>Markings</u>	<u>Description</u>
No. 1:	Northwest Corner	N.W. Corner BW 53	2" x 2" x 4' wood post
No. 2:	Northeast Corner	N.E. Corner BW 53	2" x 2" x 4' wood post
No. 3:	Southeast Corner	S.E. Corner BW 53	2" x 2" x 4' wood post
No. 4:	Southwest Corner	S.W. Corner BW 53	2" x 2" x 4' wood post


As erected on the ground, each corner monument is marked as described above by scribed metal tags.

The work of location consisted of making a claim map as provided in NRS 517.040. The tie from the claim block to a fixed point is depicted on the location map included with this filing.

The undersigned hereby affirms that there is no Social Security number contained in this document.

Dated this 28<sup>th</sup> day of October, 2010

SIGNATURE OF LOCATOR:

By:   
H. H. Tonking, Agent

**CERTIFICATE OF LOCATION  
LODE MINING CLAIM**

**TO ALL WHOM IT MAY CONCERN:**

The undersigned hereby certifies that he has caused to be located the  
BW 54 Lode Mining Claim in the following quarter sections(s):



<u>1/4</u>	<u>Section</u>	<u>Township</u>	<u>Range</u>	<u>Meridian</u>
NW	4	25 NORTH	49 EAST	MDB&M
_____	_____	_____	_____	_____
_____	_____	_____	_____	_____
_____	_____	_____	_____	_____

In Eureka County, Nevada, on the 19th day of September, 2010.

**RECORDER'S STAMP**

Name and mailing address of locator is: Pyramid Lake LLC  
P O Box 6945  
Incline Village, NV 89450

The Claim is approximately 1500 feet long and 600 feet wide, such that 1490 feet are claimed in an East direction and 10 feet in a West direction from the point of discovery (monument of location), at which the Notice of Location was posted, together with 300 feet on each side of the monument of location and center line of the Claim. The general course of the lode or vein is from the East to the West direction.

The number, location and markings on each corner monument are as follows:

<u>Corner</u>	<u>Location</u>	<u>Markings</u>	<u>Description</u>
No. 1:	Northwest Corner	N.W. Corner BW 54	2" x 2" x 4' wood post
No. 2:	Northeast Corner	N.E. Corner BW 54	2" x 2" x 4' wood post
No. 3:	Southeast Corner	S.E. Corner BW 54	2" x 2" x 4' wood post
No. 4:	Southwest Corner	S.W. Corner BW 54	2" x 2" x 4' wood post


As erected on the ground, each corner monument is marked as described above by scribed metal tags.

The work of location consisted of making a claim map as provided in NRS 517.040. The tie from the claim block to a fixed point is depicted on the location map included with this filing.

The undersigned hereby affirms that there is no Social Security number contained in this document.

Dated this 28<sup>th</sup> day of October, 2010

SIGNATURE OF LOCATOR:

By:   
H. H. Tonking, Agent

**CERTIFICATE OF LOCATION  
LODE MINING CLAIM**

**TO ALL WHOM IT MAY CONCERN:**

The undersigned hereby certifies that he has caused to be located the BW 55 Lode Mining Claim in the following quarter sections(s):



<u>1/4</u>	<u>Section</u>	<u>Township</u>	<u>Range</u>	<u>Meridian</u>
NE	5	25 NORTH	49 EAST	MDB&M
NW	4	25 NORTH	49 EAST	MDB&M

In Eureka County, Nevada, on the 19th day of September, 2010.

**RECORDER'S STAMP**

Name and mailing address of locator is: Pyramid Lake LLC  
P O Box 6945  
Incline Village, NV 89450

The Claim is approximately 1500 feet long and 600 feet wide, such that 10 feet are claimed in an East direction and 1490 feet in a West direction from the point of discovery (monument of location), at which the Notice of Location was posted, together with 300 feet on each side of the monument of location and center line of the Claim. The general course of the lode or vein is from the East to the West direction.

The number, location and markings on each corner monument are as follows:

<u>Corner</u>	<u>Location</u>	<u>Markings</u>	<u>Description</u>
No. 1:	Northwest Corner	N.W. Corner BW 55	2" x 2" x 4' wood post
No. 2:	Northeast Corner	N.E. Corner BW 55	2" x 2" x 4' wood post
No. 3:	Southeast Corner	S.E. Corner BW 55	2" x 2" x 4' wood post
No. 4:	Southwest Corner	S.W. Corner BW 55	2" x 2" x 4' wood post


As erected on the ground, each corner monument is marked as described above by scribed metal tags.

The work of location consisted of making a claim map as provided in NRS 517.040. The tie from the claim block to a fixed point is depicted on the location map included with this filing.

The undersigned hereby affirms that there is no Social Security number contained in this document.

Dated this 28<sup>th</sup> day of October, 2010

SIGNATURE OF LOCATOR:

By:   
H. H. Tonking, Agent

**CERTIFICATE OF LOCATION  
LODE MINING CLAIM**

TO ALL WHOM IT MAY CONCERN:

The undersigned hereby certifies that he has caused to be located the  
BW 56 Lode Mining Claim in the following quarter sections(s):



<u>1/4</u>	<u>Section</u>	<u>Township</u>	<u>Range</u>	<u>Meridian</u>
NW	4	25 NORTH	49 EAST	MDB&M
_____	_____	_____	_____	_____
_____	_____	_____	_____	_____
_____	_____	_____	_____	_____

In Eureka County, Nevada, on the 19th day of September, 2010.

RECORDER'S STAMP

Name and mailing address of locator is: Pyramid Lake LLC  
P O Box 6945  
Incline Village, NV 89450

The Claim is approximately 1500 feet long and 600 feet wide, such that 1490 feet are claimed in an East direction and 10 feet in a West direction from the point of discovery (monument of location), at which the Notice of Location was posted, together with 300 feet on each side of the monument of location and center line of the Claim. The general course of the lode or vein is from the East to the West direction.

The number, location and markings on each corner monument are as follows:

<u>Corner</u>	<u>Location</u>	<u>Markings</u>	<u>Description</u>
No. 1:	Northwest Corner	N.W. Corner BW 56	2" x 2" x 4' wood post
No. 2:	Northeast Corner	N.E. Corner BW 56	2" x 2" x 4' wood post
No. 3:	Southeast Corner	S.E. Corner BW 56	2" x 2" x 4' wood post
No. 4:	Southwest Corner	S.W. Corner BW 56	2" x 2" x 4' wood post

As erected on the ground, each corner monument is marked as described above by scribed metal tags.

The work of location consisted of making a claim map as provided in NRS 517.040. The tie from the claim block to a fixed point is depicted on the location map included with this filing.

The undersigned hereby affirms that there is no Social Security number contained in this document.

Dated this 28<sup>th</sup> day of October, 2010

SIGNATURE OF LOCATOR:

By: H. H. Tonking  
H. H. Tonking, Agent



Official Record

Recording requested By  
PYRAMID LAKE LLC

Eureka County - NV

Mike Rebaleati - Recorder

Fee: \$22.50

Page 1 of 1

RPTT:

Recorded By: FES

Book- 510

Page- 0140

CERTIFICATE OF LOCATION  
LODE MINING CLAIM

TO ALL WHOM IT MAY CONCERN:

The undersigned hereby certifies that he has caused to be located the  
BW 57 Lode Mining Claim in the following quarter sections(s):



<u>1/4</u>	<u>Section</u>	<u>Township</u>	<u>Range</u>	<u>Meridian</u>
NE	5	25 NORTH	49 EAST	MDB&M
SE	5	25 NORTH	49 EAST	MDB&M
NW	4	25 NORTH	49 EAST	MDB&M
SW	4	25 NORTH	49 EAST	MDB&M

In Eureka County, Nevada, on the 19th day of September, 2010.

RECORDER'S STAMP

Name and mailing address of locator is: Pyramid Lake LLC  
P O Box 6945  
Incline Village, NV 89450

The Claim is approximately 1500 feet long and 600 feet wide, such that 10 feet are claimed in an East direction and 1490 feet in a West direction from the point of discovery (monument of location), at which the Notice of Location was posted, together with 300 feet on each side of the monument of location and center line of the Claim. The general course of the lode or vein is from the East to the West direction.

The number, location and markings on each corner monument are as follows:

<u>Corner</u>	<u>Location</u>	<u>Markings</u>	<u>Description</u>
No. 1:	Northwest Corner	N.W. Corner BW 57	2" x 2" x 4' wood post
No. 2:	Northeast Corner	N.E. Corner BW 57	2" x 2" x 4' wood post
No. 3:	Southeast Corner	S.E. Corner BW 57	2" x 2" x 4' wood post
No. 4:	Southwest Corner	S.W. Corner BW 57	2" x 2" x 4' wood post


As erected on the ground, each corner monument is marked as described above by scribed metal tags.

The work of location consisted of making a claim map as provided in NRS 517.040. The tie from the claim block to a fixed point is depicted on the location map included with this filing.

The undersigned hereby affirms that there is no Social Security number contained in this document.

Dated this 28<sup>th</sup> day of October, 2010

SIGNATURE OF LOCATOR:

By:   
H. H. Tonking, Agent

**CERTIFICATE OF LOCATION  
LODE MINING CLAIM**

TO ALL WHOM IT MAY CONCERN:

The undersigned hereby certifies that he has caused to be located the BW 58 Lode Mining Claim in the following quarter sections(s):



<u>1/4</u>	<u>Section</u>	<u>Township</u>	<u>Range</u>	<u>Meridian</u>
NW	4	25 NORTH	49 EAST	MDB&M
SW	4	25 NORTH	49 EAST	MDB&M

In Eureka County, Nevada, on the 19th day of September, 2010.

RECORDER'S STAMP

Name and mailing address of locator is: Pyramid Lake LLC  
P O Box 6945  
Incline Village, NV 89450

The Claim is approximately 1500 feet long and 600 feet wide, such that 1490 feet are claimed in an East direction and 10 feet in a West direction from the point of discovery (monument of location), at which the Notice of Location was posted, together with 300 feet on each side of the monument of location and center line of the Claim. The general course of the lode or vein is from the East to the West direction.

The number, location and markings on each corner monument are as follows:

<u>Corner</u>	<u>Location</u>	<u>Markings</u>	<u>Description</u>
No. 1:	Northwest Corner	N.W. Corner BW 58	2" x 2" x 4' wood post
No. 2:	Northeast Corner	N.E. Corner BW 58	2" x 2" x 4' wood post
No. 3:	Southeast Corner	S.E. Corner BW 58	2" x 2" x 4' wood post
No. 4:	Southwest Corner	S.W. Corner BW 58	2" x 2" x 4' wood post

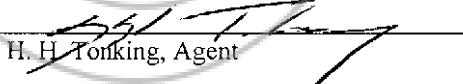
As erected on the ground, each corner monument is marked as described above by scribed metal tags.

The work of location consisted of making a claim map as provided in NRS 517.040. The tie from the claim block to a fixed point is depicted on the location map included with this filing.

The undersigned hereby affirms that there is no Social Security number contained in this document.

Dated this 28<sup>th</sup> day of October, 2010

SIGNATURE OF LOCATOR:

By:   
H. H. Tonking, Agent

**CERTIFICATE OF LOCATION  
LODE MINING CLAIM**

TO ALL WHOM IT MAY CONCERN:

The undersigned hereby certifies that he has caused to be located the  
BW 59 Lode Mining Claim in the following quarter sections(s):



<u>1/4</u>	<u>Section</u>	<u>Township</u>	<u>Range</u>	<u>Meridian</u>
SE	5	25 NORTH	49 EAST	MDB&M
SW	4	25 NORTH	49 EAST	MDB&M

In Eureka County, Nevada, on the 19th day of September, 2010.

RECORDER'S STAMP

Name and mailing address of locator is: Pyramid Lake LLC  
P O Box 6945  
Incline Village, NV 89450

The Claim is approximately 1500 feet long and 600 feet wide, such that 10 feet are claimed in an East direction and 1490 feet in a West direction from the point of discovery (monument of location), at which the Notice of Location was posted, together with 300 feet on each side of the monument of location and center line of the Claim. The general course of the lode or vein is from the East to the West direction.

The number, location and markings on each corner monument are as follows:

<u>Corner</u>	<u>Location</u>	<u>Markings</u>	<u>Description</u>
No. 1:	Northwest Corner	N.W. Corner BW 59	2" x 2" x 4' wood post
No. 2:	Northeast Corner	N.E. Corner BW 59	2" x 2" x 4' wood post
No. 3:	Southeast Corner	S.E. Corner BW 59	2" x 2" x 4' wood post
No. 4:	Southwest Corner	S.W. Corner BW 59	2" x 2" x 4' wood post


As erected on the ground, each corner monument is marked as described above by scribed metal tags.

The work of location consisted of making a claim map as provided in NRS 517.040. The tie from the claim block to a fixed point is depicted on the location map included with this filing.

The undersigned hereby affirms that there is no Social Security number contained in this document.

Dated this 28<sup>th</sup> day of October, 2010

SIGNATURE OF LOCATOR:

By:   
H. H. Tonking, Agent

**CERTIFICATE OF LOCATION  
LODE MINING CLAIM**



TO ALL WHOM IT MAY CONCERN:

The undersigned hereby certifies that he has caused to be located the BW 60 Lode Mining Claim in the following quarter sections(s):

<u>1/4</u>	<u>Section</u>	<u>Township</u>	<u>Range</u>	<u>Meridian</u>
SW	4	25 NORTH	49 EAST	MDB&M

In Eureka County, Nevada, on the 19th day of September, 2010.

RECORDER'S STAMP

Name and mailing address of locator is: Pyramid Lake LLC  
P O Box 6945  
Incline Village, NV 89450

The Claim is approximately 1500 feet long and 600 feet wide, such that 1490 feet are claimed in an East direction and 10 feet in a West direction from the point of discovery (monument of location), at which the Notice of Location was posted, together with 300 feet on each side of the monument of location and center line of the Claim. The general course of the lode or vein is from the East to the West direction.

The number, location and markings on each corner monument are as follows:

<u>Corner</u>	<u>Location</u>	<u>Markings</u>	<u>Description</u>
No. 1:	Northwest Corner	N.W. Corner BW 60	2" x 2" x 4' wood post
No. 2:	Northeast Corner	N.E. Corner BW 60	2" x 2" x 4' wood post
No. 3:	Southeast Corner	S.E. Corner BW 60	2" x 2" x 4' wood post
No. 4:	Southwest Corner	S.W. Corner BW 60	2" x 2" x 4' wood post


As erected on the ground, each corner monument is marked as described above by scribed metal tags.

The work of location consisted of making a claim map as provided in NRS 517.040. The tie from the claim block to a fixed point is depicted on the location map included with this filing.

The undersigned hereby affirms that there is no Social Security number contained in this document.

Dated this 28<sup>th</sup> day of October, 2010

SIGNATURE OF LOCATOR:

By:   
H. H. Tonking, Agent

**CERTIFICATE OF LOCATION  
LODE MINING CLAIM**

TO ALL WHOM IT MAY CONCERN:

The undersigned hereby certifies that he has caused to be located the BW 61 Lode Mining Claim in the following quarter sections(s):



<u>1/4</u>	<u>Section</u>	<u>Township</u>	<u>Range</u>	<u>Meridian</u>
SE	5	25 NORTH	49 EAST	MDB&M
SW	4	25 NORTH	49 EAST	MDB&M

In Eureka County, Nevada, on the 19th day of September, 2010.

RECORDER'S STAMP

Name and mailing address of locator is: Pyramid Lake LLC  
P O Box 6945  
Incline Village, NV 89450

The Claim is approximately 1500 feet long and 600 feet wide, such that 10 feet are claimed in an East direction and 1490 feet in a West direction from the point of discovery (monument of location), at which the Notice of Location was posted, together with 300 feet on each side of the monument of location and center line of the Claim. The general course of the lode or vein is from the East to the West direction.

The number, location and markings on each corner monument are as follows:

<u>Corner</u>	<u>Location</u>	<u>Markings</u>	<u>Description</u>
No. 1:	Northwest Corner	N.W. Corner BW 61	2" x 2" x 4' wood post
No. 2:	Northeast Corner	N.E. Corner BW 61	2" x 2" x 4' wood post
No. 3:	Southeast Corner	S.E. Corner BW 61	2" x 2" x 4' wood post
No. 4:	Southwest Corner	S.W. Corner BW 61	2" x 2" x 4' wood post

As erected on the ground, each corner monument is marked as described above by scribed metal tags.

The work of location consisted of making a claim map as provided in NRS 517.040. The tie from the claim block to a fixed point is depicted on the location map included with this filing.

The undersigned hereby affirms that there is no Social Security number contained in this document.

Dated this 28<sup>th</sup> day of October, 2010

SIGNATURE OF LOCATOR:

By:   
H. H. Tonking, Agent

**CERTIFICATE OF LOCATION  
LODE MINING CLAIM**

TO ALL WHOM IT MAY CONCERN:

The undersigned hereby certifies that he has caused to be located the BW 62 Lode Mining Claim in the following quarter sections(s):



<u>1/4</u>	<u>Section</u>	<u>Township</u>	<u>Range</u>	<u>Meridian</u>
SW	4	25 NORTH	49 EAST	MDB&M
_____	_____	_____	_____	_____
_____	_____	_____	_____	_____

In Eureka County, Nevada, on the 19th day of September, 2010.

**RECORDER'S STAMP**

Name and mailing address of locator is: Pyramid Lake LLC  
P O Box 6945  
Incline Village, NV 89450

The Claim is approximately 1500 feet long and 600 feet wide, such that 1490 feet are claimed in an East direction and 10 feet in a West direction from the point of discovery (monument of location), at which the Notice of Location was posted, together with 300 feet on each side of the monument of location and center line of the Claim. The general course of the lode or vein is from the East to the West direction.

The number, location and markings on each corner monument are as follows:

<u>Corner</u>	<u>Location</u>	<u>Markings</u>	<u>Description</u>
No. 1:	Northwest Corner	N.W. Corner BW 62	2" x 2" x 4' wood post
No. 2:	Northeast Corner	N.E. Corner BW 62	2" x 2" x 4' wood post
No. 3:	Southeast Corner	S.E. Corner BW 62	2" x 2" x 4' wood post
No. 4:	Southwest Corner	S.W. Corner BW 62	2" x 2" x 4' wood post

As erected on the ground, each corner monument is marked as described above by scribed metal tags.

The work of location consisted of making a claim map as provided in NRS 517.040. The tie from the claim block to a fixed point is depicted on the location map included with this filing.

The undersigned hereby affirms that there is no Social Security number contained in this document.

Dated this 28<sup>th</sup> day of October, 2010

SIGNATURE OF LOCATOR:

By: H. H. Tonking  
H. H. Tonking, Agent

**CERTIFICATE OF LOCATION  
LODE MINING CLAIM**

TO ALL WHOM IT MAY CONCERN:

The undersigned hereby certifies that he has caused to be located the  
BW 63 Lode Mining Claim in the following quarter sections(s):



<u>1/4</u>	<u>Section</u>	<u>Township</u>	<u>Range</u>	<u>Meridian</u>
SE	5	25 NORTH	49 EAST	MDB&M
SW	4	25 NORTH	49 EAST	MDB&M
_____	_____	_____	_____	_____
_____	_____	_____	_____	_____

In Eureka County, Nevada, on the 19th day of September, 2010.

RECORDER'S STAMP

Name and mailing address of locator is: Pyramid Lake LLC  
P O Box 6945  
Incline Village, NV 89450

The Claim is approximately 1500 feet long and 600 feet wide, such that 10 feet are claimed in an East direction and 1490 feet in a West direction from the point of discovery (monument of location), at which the Notice of Location was posted, together with 300 feet on each side of the monument of location and center line of the Claim. The general course of the lode or vein is from the East to the West direction.

The number, location and markings on each corner monument are as follows:

<u>Corner</u>	<u>Location</u>	<u>Markings</u>	<u>Description</u>
No. 1:	Northwest Corner	N.W. Corner BW 63	2" x 2" x 4' wood post
No. 2:	Northeast Corner	N.E. Corner BW 63	2" x 2" x 4' wood post
No. 3:	Southeast Corner	S.E. Corner BW 63	2" x 2" x 4' wood post
No. 4:	Southwest Corner	S.W. Corner BW 63	2" x 2" x 4' wood post

As erected on the ground, each corner monument is marked as described above by scribed metal tags.

The work of location consisted of making a claim map as provided in NRS 517.040. The tie from the claim block to a fixed point is depicted on the location map included with this filing.

The undersigned hereby affirms that there is no Social Security number contained in this document.

Dated this 28<sup>th</sup> day of October, 2010

SIGNATURE OF LOCATOR:

By: H. H. Tonking  
H. H. Tonking, Agent

Official Record

Recording requested By  
PYRAMID LAKE LLC

Eureka County - NV  
Mike Rebaleati - Recorder

Fee: \$22.50

Page 1 of 1

RPTT:

Recorded By: FES

Book- 510

Page-

0147

CERTIFICATE OF LOCATION  
LODE MINING CLAIM

TO ALL WHOM IT MAY CONCERN:

The undersigned hereby certifies that he has caused to be located the  
BW 64 Lode Mining Claim in the following quarter sections(s):



<u>1/4</u>	<u>Section</u>	<u>Township</u>	<u>Range</u>	<u>Meridian</u>
SW	4	25 NORTH	49 EAST	MDB&M
_____	_____	_____	_____	_____
_____	_____	_____	_____	_____
_____	_____	_____	_____	_____

In Eureka County, Nevada, on the 19th day of September, 2010.

RECORDER'S STAMP

Name and mailing address of locator is: Pyramid Lake LLC  
P O Box 6945  
Incline Village, NV 89450

The Claim is approximately 1500 feet long and 600 feet wide, such that 1490 feet are claimed in an East direction and 10 feet in a West direction from the point of discovery (monument of location), at which the Notice of Location was posted, together with 300 feet on each side of the monument of location and center line of the Claim. The general course of the lode or vein is from the East to the West direction.

The number, location and markings on each corner monument are as follows:

<u>Corner</u>	<u>Location</u>	<u>Markings</u>	<u>Description</u>
No. 1:	Northwest Corner	N.W. Corner BW 64	2" x 2" x 4' wood post
No. 2:	Northeast Corner	N.E. Corner BW 64	2" x 2" x 4' wood post
No. 3:	Southeast Corner	S.E. Corner BW 64	2" x 2" x 4' wood post
No. 4:	Southwest Corner	S.W. Corner BW 64	2" x 2" x 4' wood post


As erected on the ground, each corner monument is marked as described above by scribed metal tags.

The work of location consisted of making a claim map as provided in NRS 517.040. The tie from the claim block to a fixed point is depicted on the location map included with this filing.

The undersigned hereby affirms that there is no Social Security number contained in this document.

Dated this 28<sup>th</sup> day of October, 2010

SIGNATURE OF LOCATOR:

By:   
H. H. Tonking, Agent



**CERTIFICATE OF LOCATION  
LODE MINING CLAIM**

TO ALL WHOM IT MAY CONCERN:

The undersigned hereby certifies that he has caused to be located the  
BW 65 Lode Mining Claim in the following quarter sections(s):



<u>1/4</u>	<u>Section</u>	<u>Township</u>	<u>Range</u>	<u>Meridian</u>
NE	8	25 NORTH	49 EAST	MDB&M
SW	4	25 NORTH	49 EAST	MDB&M
NW	9	25 NORTH	49 EAST	MDB&M

In Eureka County, Nevada, on the 19th day of September, 2010.

**RECORDER'S STAMP**

Name and mailing address of locator is: Pyramid Lake LLC  
P O Box 6945  
Incline Village, NV 89450

The Claim is approximately 1500 feet long and 600 feet wide, such that 10 feet are claimed in an East direction and 1490 feet in a West direction from the point of discovery (monument of location), at which the Notice of Location was posted, together with 300 feet on each side of the monument of location and center line of the Claim. The general course of the lode or vein is from the East to the West direction.

The number, location and markings on each corner monument are as follows:

<u>Corner</u>	<u>Location</u>	<u>Markings</u>	<u>Description</u>
No. 1:	Northwest Corner	N.W. Corner BW 65	2" x 2" x 4' wood post
No. 2:	Northeast Corner	N.E. Corner BW 65	2" x 2" x 4' wood post
No. 3:	Southeast Corner	S.E. Corner BW 65	2" x 2" x 4' wood post
No. 4:	Southwest Corner	S.W. Corner BW 65	2" x 2" x 4' wood post

As erected on the ground, each corner monument is marked as described above by scribed metal tags.

The work of location consisted of making a claim map as provided in NRS 517.040. The tie from the claim block to a fixed point is depicted on the location map included with this filing.

The undersigned hereby affirms that there is no Social Security number contained in this document.

Dated this 28<sup>th</sup> day of October, 2010

SIGNATURE OF LOCATOR:

By:   
H. H. Tonking, Agent

**CERTIFICATE OF LOCATION  
LODE MINING CLAIM**

TO ALL WHOM IT MAY CONCERN:

The undersigned hereby certifies that he has caused to be located the  
BW 66 Lode Mining Claim in the following quarter sections(s):

<u>1/4</u>	<u>Section</u>	<u>Township</u>	<u>Range</u>	<u>Meridian</u>
SW	4	25 NORTH	49 EAST	MDB&M
NW	9	25 NORTH	49 EAST	MDB&M



0216266

In Eureka County, Nevada, on the 19th day of September, 2010.

RECORDER'S STAMP

Name and mailing address of locator is: Pyramid Lake LLC  
P O Box 6945  
Incline Village, NV 89450

The Claim is approximately 1500 feet long and 600 feet wide, such that 1490 feet are claimed in an East direction and 10 feet in a West direction from the point of discovery (monument of location), at which the Notice of Location was posted, together with 300 feet on each side of the monument of location and center line of the Claim. The general course of the lode or vein is from the East to the West direction.

The number, location and markings on each corner monument are as follows:

<u>Corner</u>	<u>Location</u>	<u>Markings</u>	<u>Description</u>
No. 1:	Northwest Corner	N.W. Corner BW 66	2" x 2" x 4' wood post
No. 2:	Northeast Corner	N.E. Corner BW 66	2" x 2" x 4' wood post
No. 3:	Southeast Corner	S.E. Corner BW 66	2" x 2" x 4' wood post
No. 4:	Southwest Corner	S.W. Corner BW 66	2" x 2" x 4' wood post

As erected on the ground, each corner monument is marked as described above by scribed metal tags.

The work of location consisted of making a claim map as provided in NRS 517.040. The tie from the claim block to a fixed point is depicted on the location map included with this filing.

The undersigned hereby affirms that there is no Social Security number contained in this document.

Dated this 28<sup>th</sup> day of October, 2010

SIGNATURE OF LOCATOR:

By:   
H. H. Tonking, Agent

**CERTIFICATE OF LOCATION  
LODE MINING CLAIM**

**TO ALL WHOM IT MAY CONCERN:**

The undersigned hereby certifies that he has caused to be located the BW 67 Lode Mining Claim in the following quarter sections(s):



<u>1/4</u>	<u>Section</u>	<u>Township</u>	<u>Range</u>	<u>Meridian</u>
SE	5	25 NORTH	49 EAST	MDB&M
NE	8	25 NORTH	49 EAST	MDB&M
NW	9	25 NORTH	49 EAST	MDB&M

In Eureka County, Nevada, on the 19th day of September, 2010.

**RECORDER'S STAMP**

Name and mailing address of locator is: Pyramid Lake LLC  
P O Box 6945  
Incline Village, NV 89450

The Claim is approximately 1500 feet long and 600 feet wide, such that 10 feet are claimed in an East direction and 1490 feet in a West direction from the point of discovery (monument of location), at which the Notice of Location was posted, together with 300 feet on each side of the monument of location and center line of the Claim. The general course of the lode or vein is from the East to the West direction.

The number, location and markings on each corner monument are as follows:

<u>Corner</u>	<u>Location</u>	<u>Markings</u>	<u>Description</u>
No. 1:	Northwest Corner	N.W. Corner BW 67	2" x 2" x 4' wood post
No. 2:	Northeast Corner	N.E. Corner BW 67	2" x 2" x 4' wood post
No. 3:	Southeast Corner	S.E. Corner BW 67	2" x 2" x 4' wood post
No. 4:	Southwest Corner	S.W. Corner BW 67	2" x 2" x 4' wood post


As erected on the ground, each corner monument is marked as described above by scribed metal tags.

The work of location consisted of making a claim map as provided in NRS 517.040. The tie from the claim block to a fixed point is depicted on the location map included with this filing.

The undersigned hereby affirms that there is no Social Security number contained in this document.

Dated this 28<sup>th</sup> day of October, 2010

SIGNATURE OF LOCATOR:

By:   
H. H. Tonking, Agent

**CERTIFICATE OF LOCATION  
LODE MINING CLAIM**



TO ALL WHOM IT MAY CONCERN:

The undersigned hereby certifies that he has caused to be located the BW 68 Lode Mining Claim in the following quarter sections(s):

<u>1/4</u>	<u>Section</u>	<u>Township</u>	<u>Range</u>	<u>Meridian</u>
NW	9	25 NORTH	49 EAST	MDB&M

In Eureka County, Nevada, on the 19th day of September, 2010.

RECORDER'S STAMP

Name and mailing address of locator is: Pyramid Lake LLC  
P O Box 6945  
Incline Village, NV 89450

The Claim is approximately 1500 feet long and 600 feet wide, such that 1490 feet are claimed in an East direction and 10 feet in a West direction from the point of discovery (monument of location), at which the Notice of Location was posted, together with 300 feet on each side of the monument of location and center line of the Claim. The general course of the lode or vein is from the East to the West direction.

The number, location and markings on each corner monument are as follows:

<u>Corner</u>	<u>Location</u>	<u>Markings</u>	<u>Description</u>
No. 1:	Northwest Corner	N.W. Corner BW 68	2" x 2" x 4' wood post
No. 2:	Northeast Corner	N.E. Corner BW 68	2" x 2" x 4' wood post
No. 3:	Southeast Corner	S.E. Corner BW 68	2" x 2" x 4' wood post
No. 4:	Southwest Corner	S.W. Corner BW 68	2" x 2" x 4' wood post

As erected on the ground, each corner monument is marked as described above by scribed metal tags.

The work of location consisted of making a claim map as provided in NRS 517.040. The tie from the claim block to a fixed point is depicted on the location map included with this filing.

The undersigned hereby affirms that there is no Social Security number contained in this document.

Dated this 28<sup>th</sup> day of October, 2010

SIGNATURE OF LOCATOR:

By: H. H. Tonking  
H. H. Tonking, Agent

**Official Record**

Recording requested By  
PYRAMID LAKE LLC

Eureka County - NV

Mike Rebaleati - Recorder

Fee: \$22.50

Page 1 of 1

RPTT

Recorded By: FES

Book- 510

Page- 0152

**CERTIFICATE OF LOCATION  
LODE MINING CLAIM**

TO ALL WHOM IT MAY CONCERN:

The undersigned hereby certifies that he has caused to be located the  
BW 69 Lode Mining Claim in the following quarter sections(s):



0216269

<u>1/4</u>	<u>Section</u>	<u>Township</u>	<u>Range</u>	<u>Meridian</u>
NE	8	25 NORTH	49 EAST	MDB&M
NW	9	25 NORTH	49 EAST	MDB&M

In Eureka County, Nevada, on the 19th day of September, 2010.

RECORDER'S STAMP

Name and mailing address of locator is: Pyramid Lake LLC  
P O Box 6945  
Incline Village, NV 89450

The Claim is approximately 1500 feet long and 600 feet wide, such that 10 feet are claimed in an East direction and 1490 feet in a West direction from the point of discovery (monument of location), at which the Notice of Location was posted, together with 300 feet on each side of the monument of location and center line of the Claim. The general course of the lode or vein is from the East to the West direction.

The number, location and markings on each corner monument are as follows:

<u>Corner</u>	<u>Location</u>	<u>Markings</u>	<u>Description</u>
No. 1:	Northwest Corner	N.W. Corner BW 69	2" x 2" x 4' wood post
No. 2:	Northeast Corner	N.E. Corner BW 69	2" x 2" x 4' wood post
No. 3:	Southeast Corner	S.E. Corner BW 69	2" x 2" x 4' wood post
No. 4:	Southwest Corner	S.W. Corner BW 69	2" x 2" x 4' wood post


As erected on the ground, each corner monument is marked as described above by scribed metal tags.

The work of location consisted of making a claim map as provided in NRS 517.040. The tie from the claim block to a fixed point is depicted on the location map included with this filing.

The undersigned hereby affirms that there is no Social Security number contained in this document.

Dated this 28<sup>th</sup> day of October, 2010

SIGNATURE OF LOCATOR:

By:   
H. H. Tomking, Agent

**CERTIFICATE OF LOCATION  
LODE MINING CLAIM**

TO ALL WHOM IT MAY CONCERN:

The undersigned hereby certifies that he has caused to be located the  
BW 70 Lode Mining Claim in the following quarter sections(s):



<u>1/4</u>	<u>Section</u>	<u>Township</u>	<u>Range</u>	<u>Meridian</u>
NW	9	25 NORTH	49 EAST	MDB&M
_____	_____	_____	_____	_____
_____	_____	_____	_____	_____
_____	_____	_____	_____	_____

In Eureka County, Nevada, on the 19th day of September, 2010.

RECORDER'S STAMP

Name and mailing address of locator is: Pyramid Lake LLC  
P O Box 6945  
Incline Village, NV 89450

The Claim is approximately 1500 feet long and 600 feet wide, such that 1490 feet are claimed in an East direction and 10 feet in a West direction from the point of discovery (monument of location), at which the Notice of Location was posted, together with 300 feet on each side of the monument of location and center line of the Claim. The general course of the lode or vein is from the East to the West direction.

The number, location and markings on each corner monument are as follows:

<u>Corner</u>	<u>Location</u>	<u>Markings</u>	<u>Description</u>
No. 1:	Northwest Corner	N.W. Corner BW 70	2" x 2" x 4' wood post
No. 2:	Northeast Corner	N.E. Corner BW 70	2" x 2" x 4' wood post
No. 3:	Southeast Corner	S.E. Corner BW 70	2" x 2" x 4' wood post
No. 4:	Southwest Corner	S.W. Corner BW 70	2" x 2" x 4' wood post

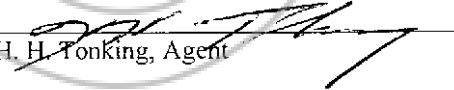
As erected on the ground, each corner monument is marked as described above by scribed metal tags.

The work of location consisted of making a claim map as provided in NRS 517.040. The tie from the claim block to a fixed point is depicted on the location map included with this filing.

The undersigned hereby affirms that there is no Social Security number contained in this document.

Dated this 28<sup>th</sup> day of October, 2010

SIGNATURE OF LOCATOR:

By:   
H. H. Tonking, Agent

**CERTIFICATE OF LOCATION  
LODE MINING CLAIM**

TO ALL WHOM IT MAY CONCERN:

The undersigned hereby certifies that he has caused to be located the BW 71 Lode Mining Claim in the following quarter sections(s):



<u>1/4</u>	<u>Section</u>	<u>Township</u>	<u>Range</u>	<u>Meridian</u>
NE	8	25 NORTH	49 EAST	MDB&M
NW	9	25 NORTH	49 EAST	MDB&M

In Eureka County, Nevada, on the 19th day of September, 2010.

RECORDER'S STAMP

Name and mailing address of locator is: Pyramid Lake LLC  
P O Box 6945  
Incline Village, NV 89450

The Claim is approximately 1500 feet long and 600 feet wide, such that 10 feet are claimed in an East direction and 1490 feet in a West direction from the point of discovery (monument of location), at which the Notice of Location was posted, together with 300 feet on each side of the monument of location and center line of the Claim. The general course of the lode or vein is from the East to the West direction.

The number, location and markings on each corner monument are as follows:

<u>Corner</u>	<u>Location</u>	<u>Markings</u>	<u>Description</u>
No. 1:	Northwest Corner	N.W. Corner BW 71	2" x 2" x 4' wood post
No. 2:	Northeast Corner	N.E. Corner BW 71	2" x 2" x 4' wood post
No. 3:	Southeast Corner	S.E. Corner BW 71	2" x 2" x 4' wood post
No. 4:	Southwest Corner	S.W. Corner BW 71	2" x 2" x 4' wood post

As erected on the ground, each corner monument is marked as described above by scribed metal tags.

The work of location consisted of making a claim map as provided in NRS 517.040. The tie from the claim block to a fixed point is depicted on the location map included with this filing.

The undersigned hereby affirms that there is no Social Security number contained in this document.

Dated this 28<sup>th</sup> day of October, 2010

SIGNATURE OF LOCATOR:

By: H. H. Tonking  
H. H. Tonking, Agent

**CERTIFICATE OF LOCATION  
LODE MINING CLAIM**

**TO ALL WHOM IT MAY CONCERN:**

The undersigned hereby certifies that he has caused to be located the  
BW 72 Lode Mining Claim in the following quarter sections(s):

<u>1/4</u>	<u>Section</u>	<u>Township</u>	<u>Range</u>	<u>Meridian</u>
NW	9	25 NORTH	49 EAST	MDB&M
_____	_____	_____	_____	_____
_____	_____	_____	_____	_____



In Eureka County, Nevada, on the 19th day of September, 2010.

**RECORDER'S STAMP**

Name and mailing address of locator is: Pyramid Lake LLC  
P O Box 6945  
Incline Village, NV 89450

The Claim is approximately 1500 feet long and 600 feet wide, such that 1490 feet are claimed in an East direction and 10 feet in a West direction from the point of discovery (monument of location), at which the Notice of Location was posted, together with 300 feet on each side of the monument of location and center line of the Claim. The general course of the lode or vein is from the East to the West direction.

The number, location and markings on each corner monument are as follows:

<u>Corner</u>	<u>Location</u>	<u>Markings</u>	<u>Description</u>
No. 1:	Northwest Corner	N.W. Corner BW 72	2" x 2" x 4' wood post
No. 2:	Northeast Corner	N.E. Corner BW 72	2" x 2" x 4' wood post
No. 3:	Southeast Corner	S.E. Corner BW 72	2" x 2" x 4' wood post
No. 4:	Southwest Corner	S.W. Corner BW 72	2" x 2" x 4' wood post

As erected on the ground, each corner monument is marked as described above by scribed metal tags.

The work of location consisted of making a claim map as provided in NRS 517.040. The tie from the claim block to a fixed point is depicted on the location map included with this filing.

The undersigned hereby affirms that there is no Social Security number contained in this document.

Dated this 28<sup>th</sup> day of October, 2010

SIGNATURE OF LOCATOR:

By: [Signature]  
H. H. Tonking, Agent