



0216341

The undersigned affirms that this document submitted for recording does not contain a social security number.

AFTER RECORDING, PLEASE RETURN TO:

RMP Resources Corp.
2778 Spokane Creek Road
East Helena, MT 59635

CERTIFICATE OF LOCATION LODE MINING CLAIM

NOTICE IS HEREBY GIVEN that **RMP Resources Corp.**, a Nevada corporation and citizen of the United States whose mailing address is 2778 Spokane Creek Road, East Helena, Montana 59635, has located the **DAN 20** lode mining claim, more particularly described below, after 12 noon, on September 1, 2010.

The claim is approximately 1,500 feet long and 600 feet wide, such that **5** feet are claimed in a **East** direction and **1495** feet in a **West** direction from the point of discovery (monument of location), at which a Notice of Location was duly posted, together with 300 feet on each side of the monument of location and center line of the claim. The monument of location upon which the Notice of Location was posted is a wood post measuring at least 1½" x 1½" x 4', set one foot in the ground. The general course of the lode or vein is from the **East** to the **West** direction.

The exterior boundaries of the claim are distinctly marked by four wooden posts measuring at least 1½" x 1½" x 4', set one foot in the ground, one at each corner. The boundaries of the claim are described as follows: Beginning at the **NE** corner of the claim, which is corner No. 1 (marked Cor. 1, **DAN 20**), from which the **SE** corner of Section **36**, Township **16** North, Range **52** East, MDM bears **4022.6' North** and **5384.2' East**.

thence **600** feet **South** to the **SE** Corner, marked Cor. 2, **DAN 20**,
thence **1500** feet **West** to the **SW** Corner, marked Cor. 3, **DAN 20**,
thence **600** feet **North** to the **NW** Corner, marked Cor. 4, **DAN 20**,
thence **1500** feet **East** to said corner No. 1, the point of beginning.

The corners were so marked on the posts with black ink, or were marked on a scribed aluminum tag attached to the post.

The claim is located within the:

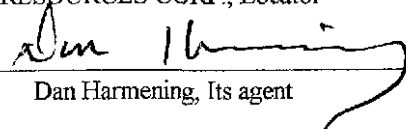
SE¼ of Section **2**, Township **15** North, Range **52** East, MDM, Eureka County, Nevada.

The boundaries of the claim were defined as required by law within 60 days from the date of posting of the Notice of Location. The work of location consisted of making the claim map as provided in N.R.S. § 517.040.

DATED **10th** day of **September**, 2010.

RMP RESOURCES CORP., Locator

By


Dan Harmening, Its agent

Official Record

Recording requested By
RMP RESOURCES CORP

Eureka County - NV

Mike Rebaleati - Recorder

Fee: \$22.50

Page 1 of 1

RPTT:

Recorded By: FES

Book- 510 Page- 0225



0216342

The undersigned affirms that this document submitted for recording does not contain a social security number.

AFTER RECORDING, PLEASE RETURN TO:

RMP Resources Corp.
2778 Spokane Creek Road
East Helena, MT 59635

CERTIFICATE OF LOCATION LODE MINING CLAIM

NOTICE IS HEREBY GIVEN that **RMP Resources Corp.**, a Nevada corporation and citizen of the United States whose mailing address is 2778 Spokane Creek Road, East Helena, Montana 59635, has located the **DAN 21** lode mining claim, more particularly described below, after 12 noon, on September 1, 2010.

The claim is approximately 1,500 feet long and 600 feet wide, such that **5** feet are claimed in a **West** direction and **1495** feet in a **East** direction from the point of discovery (monument of location), at which a Notice of Location was duly posted, together with 300 feet on each side of the monument of location and center line of the claim. The monument of location upon which the Notice of Location was posted is a wood post measuring at least $1\frac{1}{2}'' \times 1\frac{1}{2}'' \times 4'$, set one foot in the ground. The general course of the lode or vein is from the **West** to the **East** direction.

The exterior boundaries of the claim are distinctly marked by four wooden posts measuring at least $1\frac{1}{2}'' \times 1\frac{1}{2}'' \times 4'$, set one foot in the ground, one at each corner. The boundaries of the claim are described as follows: Beginning at the **NE** corner of the claim, which is corner No. 1 (marked Cor. 1, **DAN 21**), from which the **SE** corner of Section **36**, Township **16** North, Range **52** East, MDM bears **4022.6' North** and **3884.2' East**.

thence **600** feet **South** to the **SE** Corner, marked Cor. 2, **DAN 21**,
thence **1500** feet **West** to the **SW** Corner, marked Cor. 3, **DAN 21**,
thence **600** feet **North** to the **NW** Corner, marked Cor. 4, **DAN 21**,
thence **1500** feet **East** to said corner No. 1, the point of beginning.

The corners were so marked on the posts with black ink, or were marked on a scribed aluminum tag attached to the post.

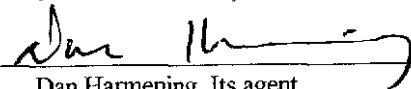
The claim is located within the:

SW $\frac{1}{4}$ of Section **1**, Township **15** North, Range **52** East, MDM, Eureka County, Nevada.
SE $\frac{1}{4}$ of Section **2**, Township **15** North, Range **52** East, MDM, Eureka County, Nevada.

The boundaries of the claim were defined as required by law within 60 days from the date of posting of the Notice of Location. The work of location consisted of making the claim map as provided in N.R.S. § 517.040.

DATED **10th** day of **September**, 2010.

RMP RESOURCES CORP., Locator

By 
Dan Harmering, Its agent

Official RecordRecording requested By
RMP RESOURCES CORPEureka County - NV
Mike Rebaleati - Recorder

Fee: \$22.50

Page 1 of 1

RPTT:

Recorded By: FES

Book- 510 Page- 0226

The undersigned affirms that this document submitted for recording does not contain a social security number.

AFTER RECORDING, PLEASE RETURN TO:

RMP Resources Corp.
2778 Spokane Creek Road
East Helena, MT 59635



0216343

CERTIFICATE OF LOCATION
LODE MINING CLAIM

NOTICE IS HEREBY GIVEN that **RMP Resources Corp.**, a Nevada corporation and citizen of the United States whose mailing address is 2778 Spokane Creek Road, East Helena, Montana 59635, has located the **DAN 22** lode mining claim, more particularly described below, after 12 noon, on September 1, 2010.

The claim is approximately 1,500 feet long and 600 feet wide, such that **5** feet are claimed in a **East** direction and **1495** feet in a **West** direction from the point of discovery (monument of location), at which a Notice of Location was duly posted, together with 300 feet on each side of the monument of location and center line of the claim. The monument of location upon which the Notice of Location was posted is a wood post measuring at least 1½" x 1½" x 4', set one foot in the ground. The general course of the lode or vein is from the **East** to the **West** direction.

The exterior boundaries of the claim are distinctly marked by four wooden posts measuring at least 1½" x 1½" x 4', set one foot in the ground, one at each corner. The boundaries of the claim are described as follows: Beginning at the **NE** corner of the claim, which is corner No. 1 (marked Cor. 1, **DAN 22**), from which the **SE** corner of Section **36**, Township **16** North, Range **52** East, MDM bears **3422.6' North** and **5384.2' East**.

thence **600** feet **South** to the **SE** Corner, marked Cor. 2, **DAN 22**,
thence **1500** feet **West** to the **SW** Corner, marked Cor. 3, **DAN 22**,
thence **600** feet **North** to the **NW** Corner, marked Cor. 4, **DAN 22**,
thence **1500** feet **East** to said corner No. 1, the point of beginning.

The corners were so marked on the posts with black ink, or were marked on a scribed aluminum tag attached to the post.

The claim is located within the:

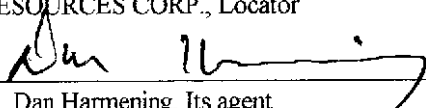
SE¼ of Section **2**, Township **15** North, Range **52** East, MDM, Eureka County, Nevada.

The boundaries of the claim were defined as required by law within 60 days from the date of posting of the Notice of Location. The work of location consisted of making the claim map as provided in N.R.S. § 517.040.

DATED **10th** day of **September**, 2010.

RMP RESOURCES CORP., Locator

By


Dan Harmening, Its agent

The undersigned affirms that this document submitted for recording does not contain a social security number.

AFTER RECORDING, PLEASE RETURN TO:

RMP Resources Corp.
2778 Spokane Creek Road
East Helena, MT 59635



0216344

CERTIFICATE OF LOCATION LODE MINING CLAIM

NOTICE IS HEREBY GIVEN that **RMP Resources Corp.**, a Nevada corporation and citizen of the United States whose mailing address is 2778 Spokane Creek Road, East Helena, Montana 59635, has located the **DAN 23** lode mining claim, more particularly described below, after 12 noon, on September 1, 2010.

The claim is approximately 1,500 feet long and 600 feet wide, such that **5** feet are claimed in a **West** direction and **1495** feet in a **East** direction from the point of discovery (monument of location), at which a Notice of Location was duly posted, together with 300 feet on each side of the monument of location and center line of the claim. The monument of location upon which the Notice of Location was posted is a wood post measuring at least $1\frac{1}{2}$ " x $1\frac{1}{2}$ " x 4", set one foot in the ground. The general course of the lode or vein is from the **West** to the **East** direction.

The exterior boundaries of the claim are distinctly marked by four wooden posts measuring at least $1\frac{1}{2}$ " x $1\frac{1}{2}$ " x 4", set one foot in the ground, one at each corner. The boundaries of the claim are described as follows: Beginning at the NE corner of the claim, which is corner No. 1 (marked Cor. 1, **DAN 23**), from which the SE corner of Section 36, Township 16 North, Range 52 East, MDM bears **3422.6' North** and **3884.2' East**.

thence **600** feet **South** to the SE Corner, marked Cor. 2, **DAN 23**,
thence **1500** feet **West** to the SW Corner, marked Cor. 3, **DAN 23**,
thence **600** feet **North** to the NW Corner, marked Cor. 4, **DAN 23**,
thence **1500** feet **East** to said corner No. 1, the point of beginning.

The corners were so marked on the posts with black ink, or were marked on a scribed aluminum tag attached to the post.

The claim is located within the:

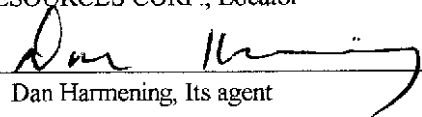
SW $\frac{1}{4}$ of Section 1, Township 15 North, Range 52 East, MDM, Eureka County, Nevada.
SE $\frac{1}{4}$ of Section 2, Township 15 North, Range 52 East, MDM, Eureka County, Nevada.

The boundaries of the claim were defined as required by law within 60 days from the date of posting of the Notice of Location. The work of location consisted of making the claim map as provided in N.R.S. § 517.040.

DATED 10th day of September, 2010.

RMP RESOURCES CORP., Locator

By


Dan Harmening, Its agent

Official RecordRecording requested By
RMP RESOURCES CORP

Eureka County - NV

Mike Rebaleati - Recorder

Fee: \$22.50

Page 1 of 1

RPTT:

Recorded By: FES

Book- 510 Page- 0228



0216345

The undersigned affirms that this document submitted for recording does not contain a social security number.

AFTER RECORDING, PLEASE RETURN TO:

RMP Resources Corp.
2778 Spokane Creek Road
East Helena, MT 59635

CERTIFICATE OF LOCATION LODE MINING CLAIM

NOTICE IS HEREBY GIVEN that **RMP Resources Corp.**, a Nevada corporation and citizen of the United States whose mailing address is 2778 Spokane Creek Road, East Helena, Montana 59635, has located the **DAN 24** lode mining claim, more particularly described below, after 12 noon, on September 1, 2010.

The claim is approximately 1,500 feet long and 600 feet wide, such that 5 feet are claimed in a **East** direction and **1495** feet in a **West** direction from the point of discovery (monument of location), at which a Notice of Location was duly posted, together with 300 feet on each side of the monument of location and center line of the claim. The monument of location upon which the Notice of Location was posted is a wood post measuring at least 1½" x 1½" x 4', set one foot in the ground. The general course of the lode or vein is from the **East** to the **West** direction.

The exterior boundaries of the claim are distinctly marked by four wooden posts measuring at least 1½" x 1½" x 4', set one foot in the ground, one at each corner. The boundaries of the claim are described as follows: Beginning at the NE corner of the claim, which is corner No. 1 (marked Cor. 1, **DAN 24**), from which the SE corner of Section **36**, Township **16** North, Range **52** East, MDM bears **2822.6' North** and **5384.2' East**.

thence **600** feet **South** to the **SE** Corner, marked Cor. 2, **DAN 24**,
thence **1500** feet **West** to the **SW** Corner, marked Cor. 3, **DAN 24**,
thence **600** feet **North** to the **NW** Corner, marked Cor. 4, **DAN 24**,
thence **1500** feet **East** to said corner No. 1, the point of beginning.

The corners were so marked on the posts with black ink, or were marked on a scribed aluminum tag attached to the post.

The claim is located within the:

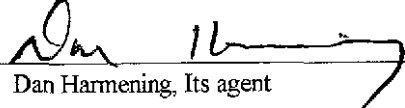
SE¼ of Section **2**, Township **15** North, Range **52** East, MDM, Eureka County, Nevada.

The boundaries of the claim were defined as required by law within 60 days from the date of posting of the Notice of Location. The work of location consisted of making the claim map as provided in N.R.S. § 517.040.

DATED **10th** day of **September**, 2010.

RMP RESOURCES CORP., Locator

By


Dan Harmening, Its agent

The undersigned affirms that this document submitted for recording does not contain a social security number.

AFTER RECORDING, PLEASE RETURN TO:

RMP Resources Corp.
2778 Spokane Creek Road
East Helena, MT 59635



0216346

CERTIFICATE OF LOCATION LODE MINING CLAIM

NOTICE IS HEREBY GIVEN that **RMP Resources Corp.**, a Nevada corporation and citizen of the United States whose mailing address is 2778 Spokane Creek Road, East Helena, Montana 59635, has located the **DAN 25** lode mining claim, more particularly described below, after 12 noon, on September 1, 2010.

The claim is approximately 1,500 feet long and 600 feet wide, such that 5 feet are claimed in a **West** direction and **1495** feet in a **East** direction from the point of discovery (monument of location), at which a Notice of Location was duly posted, together with 300 feet on each side of the monument of location and center line of the claim. The monument of location upon which the Notice of Location was posted is a wood post measuring at least 1½" x 1½" x 4', set one foot in the ground. The general course of the lode or vein is from the **West** to the **East** direction.

The exterior boundaries of the claim are distinctly marked by four wooden posts measuring at least 1½" x 1½" x 4', set one foot in the ground, one at each corner. The boundaries of the claim are described as follows: **Beginning** at the **NE** corner of the claim, which is corner No. 1 (marked Cor. 1, **DAN 25**), from which the **SE** corner of Section **36**, Township **16** North, Range **52** East, MDM bears **2822.6' North and 3884.2' East**.

thence **600 feet South** to the **SE** Corner, marked Cor. 2, **DAN 25**,
thence **1500 feet West** to the **SW** Corner, marked Cor. 3, **DAN 25**,
thence **600 feet North** to the **NW** Corner, marked Cor. 4, **DAN 25**,
thence **1500 feet East** to said corner No. 1, the point of beginning.

The corners were so marked on the posts with black ink, or were marked on a scribed aluminum tag attached to the post.

The claim is located within the:


SW¼ of Section **1**, Township **15** North, Range **52** East, MDM, Eureka County, Nevada.
SE¼ of Section **2**, Township **15** North, Range **52** East, MDM, Eureka County, Nevada.

The boundaries of the claim were defined as required by law within 60 days from the date of posting of the Notice of Location. The work of location consisted of making the claim map as provided in N.R.S. § 517.040.

DATED **10th** day of **September**, 2010.

RMP RESOURCES CORP., Locator

By


Dan Harmening, Its agent



0216347

The undersigned affirms that this document submitted for recording does not contain a social security number.

AFTER RECORDING, PLEASE RETURN TO:

RMP Resources Corp.
2778 Spokane Creek Road
East Helena, MT 59635

CERTIFICATE OF LOCATION LODE MINING CLAIM

NOTICE IS HEREBY GIVEN that **RMP Resources Corp.**, a Nevada corporation and citizen of the United States whose mailing address is 2778 Spokane Creek Road, East Helena, Montana 59635, has located the **DAN 26** lode mining claim, more particularly described below, after 12 noon, on September 1, 2010.

The claim is approximately 1,500 feet long and 600 feet wide, such that 5 feet are claimed in a **East** direction and **1495** feet in a **West** direction from the point of discovery (monument of location), at which a Notice of Location was duly posted, together with 300 feet on each side of the monument of location and center line of the claim. The monument of location upon which the Notice of Location was posted is a wood post measuring at least 1½" x 1½" x 4', set one foot in the ground. The general course of the lode or vein is from the **East** to the **West** direction.

The exterior boundaries of the claim are distinctly marked by four wooden posts measuring at least 1½" x 1½" x 4', set one foot in the ground, one at each corner. The boundaries of the claim are described as follows: Beginning at the **NE** corner of the claim, which is corner No. 1 (marked Cor. 1, **DAN 26**), from which the **SE** corner of Section 36, Township 16 North, Range 52 East, MDM bears **2222.6' North** and **5384.2' East**.

thence **600 feet South** to the **SE** Corner, marked Cor. 2, **DAN 26**,
thence **1500 feet West** to the **SW** Corner, marked Cor. 3, **DAN 26**,
thence **600 feet North** to the **NW** Corner, marked Cor. 4, **DAN 26**,
thence **1500 feet East** to said corner No. 1, the point of beginning.

The corners were so marked on the posts with black ink, or were marked on a scribed aluminum tag attached to the post.

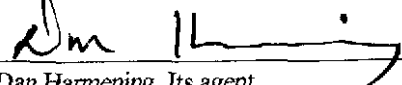
The claim is located within the:

SE¼ of Section 2, Township 15 North, Range 52 East, MDM, Eureka County, Nevada.
NE¼ of Section 2, Township 15 North, Range 52 East, MDM, Eureka County, Nevada.

The boundaries of the claim were defined as required by law within 60 days from the date of posting of the Notice of Location. The work of location consisted of making the claim map as provided in N.R.S. § 517.040.

DATED 10th day of **September**, 2010.

RMP RESOURCES CORP., Locator

By 
Dan Harmening, Its agent



0216348

The undersigned affirms that this document submitted for recording does not contain a social security number.

AFTER RECORDING, PLEASE RETURN TO:

RMP Resources Corp.
2778 Spokane Creek Road
East Helena, MT 59635

CERTIFICATE OF LOCATION LODE MINING CLAIM

NOTICE IS HEREBY GIVEN that **RMP Resources Corp.**, a Nevada corporation and citizen of the United States whose mailing address is 2778 Spokane Creek Road, East Helena, Montana 59635, has located the **DAN 27** lode mining claim, more particularly described below, after 12 noon, on September 1, 2010.

The claim is approximately 1,500 feet long and 600 feet wide, such that 5 feet are claimed in a **West** direction and 1495 feet in a **East** direction from the point of discovery (monument of location), at which a Notice of Location was duly posted, together with 300 feet on each side of the monument of location and center line of the claim. The monument of location upon which the Notice of Location was posted is a wood post measuring at least 1½" x 1½" x 4', set one foot in the ground. The general course of the lode or vein is from the **West** to the **East** direction.

The exterior boundaries of the claim are distinctly marked by four wooden posts measuring at least 1½" x 1½" x 4', set one foot in the ground, one at each corner. The boundaries of the claim are described as follows: Beginning at the **NE** corner of the claim, which is corner No. 1 (marked Cor. 1, **DAN 27**), from which the **SE** corner of Section **36**, Township **16** North, Range **52** East, MDM bears **2222.6' North** and **3884.2' East**.

thence **600 feet South** to the **SE** Corner, marked Cor. 2, **DAN 27**,
thence **1500 feet West** to the **SW** Corner, marked Cor. 3, **DAN 27**,
thence **600 feet North** to the **NW** Corner, marked Cor. 4, **DAN 27**,
thence **1500 feet East** to said corner No. 1, the point of beginning.

The corners were so marked on the posts with black ink, or were marked on a scribed aluminum tag attached to the post.

The claim is located within the:

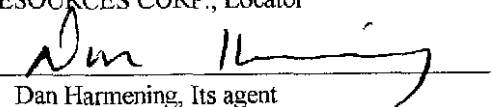
NW¼ of Section **1**, Township **15** North, Range **52** East, MDM, Eureka County, Nevada.
NE¼ of Section **2**, Township **15** North, Range **52** East, MDM, Eureka County, Nevada.
SW¼ of Section **1**, Township **15** North, Range **52** East, MDM, Eureka County, Nevada.
SE¼ of Section **2**, Township **15** North, Range **52** East, MDM, Eureka County, Nevada.

The boundaries of the claim were defined as required by law within 60 days from the date of posting of the Notice of Location. The work of location consisted of making the claim map as provided in N.R.S. § 517.040.

DATED **10th** day of **September**, 2010.

RMP RESOURCES CORP., Locator

By


Dan Harmening, Its agent



0216349

The undersigned affirms that this document submitted for recording does not contain a social security number.

AFTER RECORDING, PLEASE RETURN TO:

RMP Resources Corp.
2778 Spokane Creek Road
East Helena, MT 59635

CERTIFICATE OF LOCATION LODE MINING CLAIM

NOTICE IS HEREBY GIVEN that **RMP Resources Corp.**, a Nevada corporation and citizen of the United States whose mailing address is 2778 Spokane Creek Road, East Helena, Montana 59635, has located the **DAN 28** lode mining claim, more particularly described below, after 12 noon, on September 1, 2010.

The claim is approximately 1,500 feet long and 600 feet wide, such that **5** feet are claimed in a **East** direction and **1495** feet in a **West** direction from the point of discovery (monument of location), at which a Notice of Location was duly posted, together with 300 feet on each side of the monument of location and center line of the claim. The monument of location upon which the Notice of Location was posted is a wood post measuring at least $1\frac{1}{2}'' \times 1\frac{1}{2}'' \times 4'$, set one foot in the ground. The general course of the lode or vein is from the **East** to the **West** direction.

The exterior boundaries of the claim are distinctly marked by four wooden posts measuring at least $1\frac{1}{2}'' \times 1\frac{1}{2}'' \times 4'$, set one foot in the ground, one at each corner. The boundaries of the claim are described as follows: Beginning at the **NE** corner of the claim, which is corner No. 1 (marked Cor. 1, **DAN 28**), from which the **SE** corner of Section **36**, Township **16** North, Range **52** East, MDM bears **1622.6' North** and **5384.2' East**.

thence **600** feet **South** to the **SE** Corner, marked Cor. 2, **DAN 28**,
thence **1500** feet **West** to the **SW** Corner, marked Cor. 3, **DAN 28**,
thence **600** feet **North** to the **NW** Corner, marked Cor. 4, **DAN 28**,
thence **1500** feet **East** to said corner No. 1, the point of beginning.

The corners were so marked on the posts with black ink, or were marked on a scribed aluminum tag attached to the post.

The claim is located within the:

NE $\frac{1}{4}$ of Section **2**, Township **15** North, Range **52** East, MDM, Eureka County, Nevada.

The boundaries of the claim were defined as required by law within 60 days from the date of posting of the Notice of Location. The work of location consisted of making the claim map as provided in N.R.S. § 517.040.

DATED **10th** day of **September**, 2010.

RMP RESOURCES CORP., Locator

By


Dan Harmening, Its agent

Official RecordRecording requested By
RMP RESOURCES CORP

Eureka County - NV

Mike Rebaleati - Recorder

Fee: \$22.50

Page 1 of 1

RPTT

Recorded By: FES

Book- 510 Page- 0233

The undersigned affirms that this document submitted for recording does not contain a social security number.

AFTER RECORDING, PLEASE RETURN TO:

RMP Resources Corp.
2778 Spokane Creek Road
East Helena, MT 59635



CERTIFICATE OF LOCATION
LODE MINING CLAIM

NOTICE IS HEREBY GIVEN that **RMP Resources Corp.**, a Nevada corporation and citizen of the United States whose mailing address is 2778 Spokane Creek Road, East Helena, Montana 59635, has located the **DAN 29** lode mining claim, more particularly described below, after 12 noon, on September 1, 2010.

The claim is approximately 1,500 feet long and 600 feet wide, such that **5 feet** are claimed in a **West** direction and **1495 feet** in a **East** direction from the point of discovery (monument of location), at which a Notice of Location was duly posted, together with 300 feet on each side of the monument of location and center line of the claim. The monument of location upon which the Notice of Location was posted is a wood post measuring at least 1½" x 1½" x 4', set one foot in the ground. The general course of the lode or vein is from the **West** to the **East** direction.

The exterior boundaries of the claim are distinctly marked by four wooden posts measuring at least 1½" x 1½" x 4', set one foot in the ground, one at each corner. The boundaries of the claim are described as follows: Beginning at the NE corner of the claim, which is corner No. 1 (marked Cor. 1, **DAN 29**), from which the **SE** corner of Section **36**, Township **16** North, Range **52** East, MDM bears **1622.6' North** and **3884.2' East**.

thence **600 feet South** to the **SE** Corner, marked Cor. 2, **DAN 29**,
thence **1500 feet West** to the **SW** Corner, marked Cor. 3, **DAN 29**,
thence **600 feet North** to the **NW** Corner, marked Cor. 4, **DAN 29**,
thence **1500 feet East** to said corner No. 1, the point of beginning.

The corners were so marked on the posts with black ink, or were marked on a scribed aluminum tag attached to the post.

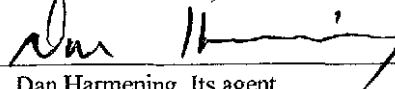
The claim is located within the:

NW¼ of Section **1**, Township **15** North, Range **52** East, MDM, Eureka County, Nevada.
NE¼ of Section **2**, Township **15** North, Range **52** East, MDM, Eureka County, Nevada.

The boundaries of the claim were defined as required by law within 60 days from the date of posting of the Notice of Location. The work of location consisted of making the claim map as provided in N.R.S. § 517.040.

DATED **10th** day of **September**, 2010.

RMP RESOURCES CORP., Locator

By 
Dan Harmening, Its agent

Official Record

Recording requested By
RMP RESOURCES CORP

Eureka County - NV

Mike Rebaleati - Recorder

Fee: \$22.50

Page 1 of 1

RPTT:

Recorded By: FES

Book- 510 Page- 0234



0216351

The undersigned affirms that this document submitted for recording does not contain a social security number.

AFTER RECORDING, PLEASE RETURN TO:

RMP Resources Corp.
2778 Spokane Creek Road
East Helena, MT 59635

CERTIFICATE OF LOCATION LODE MINING CLAIM

NOTICE IS HEREBY GIVEN that **RMP Resources Corp.**, a Nevada corporation and citizen of the United States whose mailing address is 2778 Spokane Creek Road, East Helena, Montana 59635, has located the **DAN 30** lode mining claim, more particularly described below, after 12 noon, on September 1, 2010.

The claim is approximately 1318.5 feet long and 309 feet wide, such that 45 feet are claimed in a **West** direction and 1273.5 feet in a **East** direction from the point of discovery (monument of location), at which a Notice of Location was duly posted, together with 154.5 feet on each side of the monument of location and center line of the claim. The monument of location upon which the Notice of Location was posted is a wood post measuring at least 1½" x 1½" x 4', set one foot in the ground. The general course of the lode or vein is from the **West** to the **East** direction.

The exterior boundaries of the claim are distinctly marked by four wooden posts measuring at least 1½" x 1½" x 4', set one foot in the ground, one at each corner. The boundaries of the claim are described as follows: Beginning at the **NE** corner of the claim, which is corner No. 1 (marked Cor. 1, **DAN 30**), from which the **SE** corner of Section 36, Township 16 North, Range 52 East, MDM bears 1313.6' North and 5565.7' East.

thence 309 feet **South** to the **SE** Corner, marked Cor. 2, **DAN 30**,
thence 1318.5 feet **West** to the **SW** Corner, marked Cor. 3, **DAN 30**,
thence 309 feet **North** to the **NW** Corner, marked Cor. 4, **DAN 30**,
thence 1318.5 feet **East** to said corner No. 1, the point of beginning.

The corners were so marked on the posts with black ink, or were marked on a scribed aluminum tag attached to the post.

The claim is located within the:

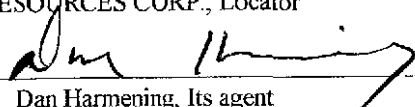
NE¼ of Section 2, Township 15 North, Range 52 East, MDM, Eureka County, Nevada.

The boundaries of the claim were defined as required by law within 60 days from the date of posting of the Notice of Location. The work of location consisted of making the claim map as provided in N.R.S. § 517.040.

DATED 24th day of October, 2010.

RMP RESOURCES CORP., Locator

By


Dan Harmening, Its agent

Official Record

Recording requested By
RMP RESOURCES CORP

Eureka County - NV

Mike Rebaleati - Recorder

Fee: \$22.50

Page 1 of 1

RPTT

Recorded By: FES

Book- 510 Page- 0235



0216352

The undersigned affirms that this document submitted for recording does not contain a social security number.

AFTER RECORDING, PLEASE RETURN TO:

RMP Resources Corp.
2778 Spokane Creek Road
East Helena, MT 59635

CERTIFICATE OF LOCATION LODE MINING CLAIM

NOTICE IS HEREBY GIVEN that **RMP Resources Corp.**, a Nevada corporation and citizen of the United States whose mailing address is 2778 Spokane Creek Road, East Helena, Montana 59635, has located the **DAN 31** lode mining claim, more particularly described below, after 12 noon, on September 1, 2010.

The claim is approximately 1,500 feet long and 309 feet wide, such that **181.5** feet are claimed in a **West** direction and **1318.5** feet in a **East** direction from the point of discovery (monument of location), at which a Notice of Location was duly posted, together with 154.5 feet on each side of the monument of location and center line of the claim. The monument of location upon which the Notice of Location was posted is a wood post measuring at least $1\frac{1}{2}'' \times 1\frac{1}{2}'' \times 4'$, set one foot in the ground. The general course of the lode or vein is from the **West** to the **East** direction.

The exterior boundaries of the claim are distinctly marked by four wooden posts measuring at least $1\frac{1}{2}'' \times 1\frac{1}{2}'' \times 4'$, set one foot in the ground, one at each corner. The boundaries of the claim are described as follows: Beginning at the **NE** corner of the claim, which is corner No. 1 (marked Cor. 1, **DAN 31**), from which the **SE** corner of Section **36**, Township **16** North, Range **52** East, MDM bears **1313.6' North** and **4065.7' East**.

thence **309** feet **South** to the **SE** Corner, marked Cor. 2, **DAN 31**,
thence **1500** feet **West** to the **SW** Corner, marked Cor. 3, **DAN 31**,
thence **309** feet **North** to the **NW** Corner, marked Cor. 4, **DAN 31**,
thence **1500** feet **East** to said corner No. 1, the point of beginning.

The corners were so marked on the posts with black ink, or were marked on a scribed aluminum tag attached to the post.

The claim is located within the:

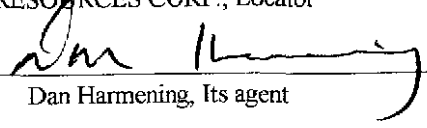
NE $\frac{1}{4}$ of Section **2**, Township **15** North, Range **52** East, MDM, Eureka County, Nevada.
NW $\frac{1}{4}$ of Section **1**, Township **15** North, Range **52** East, MDM, Eureka County, Nevada.

The boundaries of the claim were defined as required by law within 60 days from the date of posting of the Notice of Location. The work of location consisted of making the claim map as provided in N.R.S. § 517.040.

DATED **24th** day of **October**, 2010.

RMP RESOURCES CORP., Locator

By


Dan Harmening, Its agent

The undersigned affirms that this document submitted for recording does not contain a social security number.

AFTER RECORDING, PLEASE RETURN TO:

RMP Resources Corp.
2778 Spokane Creek Road
East Helena, MT 59635



0216353

CERTIFICATE OF LOCATION LODE MINING CLAIM

NOTICE IS HEREBY GIVEN that **RMP Resources Corp.**, a Nevada corporation and citizen of the United States whose mailing address is 2778 Spokane Creek Road, East Helena, Montana 59635, has located the **DAN 32** lode mining claim, more particularly described below, after 12 noon, on September 1, 2010.

The claim is approximately 1,500 feet long and 600 feet wide, such that 5 feet are claimed in a **West** direction and 1495 feet in a **East** direction from the point of discovery (monument of location), at which a Notice of Location was duly posted, together with 300 feet on each side of the monument of location and center line of the claim. The monument of location upon which the Notice of Location was posted is a wood post measuring at least 1½" x 1½" x 4', set one foot in the ground. The general course of the lode or vein is from the **West** to the **East** direction.

The exterior boundaries of the claim are distinctly marked by four wooden posts measuring at least 1½" x 1½" x 4', set one foot in the ground, one at each corner. The boundaries of the claim are described as follows: Beginning at the **NE** corner of the claim, which is corner No. 1 (marked Cor. 1, **DAN 33**), from which the **SE** corner of Section 36, Township 16 North, Range 52 East, MDM bears **4022.6' North** and **2384.2' East**.

thence **600 feet South** to the **SE** Corner, marked Cor. 2, **DAN 32**,
thence **1500 feet West** to the **SW** Corner, marked Cor. 3, **DAN 32**,
thence **600 feet North** to the **NW** Corner, marked Cor. 4, **DAN 32**,
thence **1500 feet East** to said corner No. 1, the point of beginning.

The corners were so marked on the posts with black ink, or were marked on a scribed aluminum tag attached to the post.

The claim is located within the:

SE¼ of Section 1, Township 15 North, Range 52 East, MDM, Eureka County, Nevada.
SW¼ of Section 1, Township 15 North, Range 52 East, MDM, Eureka County, Nevada.

The boundaries of the claim were defined as required by law within 60 days from the date of posting of the Notice of Location. The work of location consisted of making the claim map as provided in N.R.S. § 517.040.

DATED 10th day of September, 2010.

RMP RESOURCES CORP., Locator

By _____

Dan Harmening, Its agent

Official RecordRecording requested By
RMP RESOURCES CORPEureka County - NV
Mike Rebaleati - Recorder

Fee: \$22.50

Page 1 of 1

RPTT:

Recorded By: FES

Book- 510 Page- 0237

The undersigned affirms that this document submitted for recording does not contain a social security number.

AFTER RECORDING, PLEASE RETURN TO:

RMP Resources Corp.
2778 Spokane Creek Road
East Helena, MT 59635



CERTIFICATE OF LOCATION
LODE MINING CLAIM

NOTICE IS HEREBY GIVEN that **RMP Resources Corp.**, a Nevada corporation and citizen of the United States whose mailing address is 2778 Spokane Creek Road, East Helena, Montana 59635, has located the **DAN 33** lode mining claim, more particularly described below, after 12 noon, on September 1, 2010.

The claim is approximately 1,500 feet long and 600 feet wide, such that 5 feet are claimed in a **West** direction and 1495 feet in a **East** direction from the point of discovery (monument of location), at which a Notice of Location was duly posted, together with 300 feet on each side of the monument of location and center line of the claim. The monument of location upon which the Notice of Location was posted is a wood post measuring at least 1½" x 1½" x 4', set one foot in the ground. The general course of the lode or vein is from the **West** to the **East** direction.

The exterior boundaries of the claim are distinctly marked by four wooden posts measuring at least 1½" x 1½" x 4', set one foot in the ground, one at each corner. The boundaries of the claim are described as follows: Beginning at the NE corner of the claim, which is corner No. 1 (marked Cor. 1, **DAN 33**), from which the **SE** corner of Section **36**, Township **16** North, Range **52** East, MDM bears **3422.6' North** and **2384.2' East**.

thence **600 feet South** to the **SE** Corner, marked Cor. 2, **DAN 33**,
thence **1500 feet West** to the **SW** Corner, marked Cor. 3, **DAN 33**,
thence **600 feet North** to the **NW** Corner, marked Cor. 4, **DAN 33**,
thence **1500 feet East** to said corner No. 1, the point of beginning.

The corners were so marked on the posts with black ink, or were marked on a scribed aluminum tag attached to the post.

The claim is located within the:

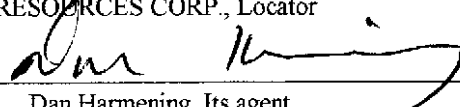
SE¼ of Section **1**, Township **15** North, Range **52** East, MDM, Eureka County, Nevada.
SW¼ of Section **1**, Township **15** North, Range **52** East, MDM, Eureka County, Nevada.

The boundaries of the claim were defined as required by law within 60 days from the date of posting of the Notice of Location. The work of location consisted of making the claim map as provided in N.R.S. § 517.040.

DATED **10th** day of **September**, 2010.

RMP RESOURCES CORP., Locator

By


Dan Harmening, Its agent

The undersigned affirms that this document submitted for recording does not contain a social security number.

AFTER RECORDING, PLEASE RETURN TO:

RMP Resources Corp.
2778 Spokane Creek Road
East Helena, MT 59635



0216355

CERTIFICATE OF LOCATION LODE MINING CLAIM

NOTICE IS HEREBY GIVEN that **RMP Resources Corp.**, a Nevada corporation and citizen of the United States whose mailing address is 2778 Spokane Creek Road, East Helena, Montana 59635, has located the **DAN 34** lode mining claim, more particularly described below, after 12 noon, on September 1, 2010.

The claim is approximately 1,500 feet long and 600 feet wide, such that 5 feet are claimed in a **West** direction and 1495 feet in a **East** direction from the point of discovery (monument of location), at which a Notice of Location was duly posted, together with 300 feet on each side of the monument of location and center line of the claim. The monument of location upon which the Notice of Location was posted is a wood post measuring at least 1½" x 1½" x 4', set one foot in the ground. The general course of the lode or vein is from the **West** to the **East** direction.

The exterior boundaries of the claim are distinctly marked by four wooden posts measuring at least 1½" x 1½" x 4', set one foot in the ground, one at each corner. The boundaries of the claim are described as follows: Beginning at the **NE** corner of the claim, which is corner No. 1 (marked Cor. 1, **DAN 34**), from which the **SE** corner of Section 36, Township 16 North, Range 52 East, MDM bears **2822.6' North** and **2384.2' East**.

thence **600 feet South** to the **SE** Corner, marked Cor. 2, **DAN 34**,
thence **1500 feet West** to the **SW** Corner, marked Cor. 3, **DAN 34**,
thence **600 feet North** to the **NW** Corner, marked Cor. 4, **DAN 34**,
thence **1500 feet East** to said corner No. 1, the point of beginning.

The corners were so marked on the posts with black ink, or were marked on a scribed aluminum tag attached to the post.

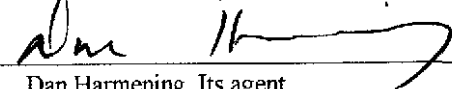
The claim is located within the:

SE¼ of Section 1, Township 15 North, Range 52 East, MDM, Eureka County, Nevada.
SW¼ of Section 1, Township 15 North, Range 52 East, MDM, Eureka County, Nevada.

The boundaries of the claim were defined as required by law within 60 days from the date of posting of the Notice of Location. The work of location consisted of making the claim map as provided in N.R.S. § 517.040.

DATED 10th day of September, 2010.

RMP RESOURCES CORP., Locator

By 
Dan Harmening, Its agent

The undersigned affirms that this document submitted for recording does not contain a social security number.

AFTER RECORDING, PLEASE RETURN TO:

RMP Resources Corp.
2778 Spokane Creek Road
East Helena, MT 59635



0216356

CERTIFICATE OF LOCATION LODE MINING CLAIM

NOTICE IS HEREBY GIVEN that **RMP Resources Corp.**, a Nevada corporation and citizen of the United States whose mailing address is 2778 Spokane Creek Road, East Helena, Montana 59635, has located the **DAN 35** lode mining claim, more particularly described below, after 12 noon, on September 1, 2010.

The claim is approximately 1,500 feet long and 600 feet wide, such that **5** feet are claimed in a **West** direction and **1495** feet in a **East** direction from the point of discovery (monument of location), at which a Notice of Location was duly posted, together with 300 feet on each side of the monument of location and center line of the claim. The monument of location upon which the Notice of Location was posted is a wood post measuring at least 1½" x 1½" x 4', set one foot in the ground. The general course of the lode or vein is from the **West** to the **East** direction.

The exterior boundaries of the claim are distinctly marked by four wooden posts measuring at least 1½" x 1½" x 4', set one foot in the ground, one at each corner. The boundaries of the claim are described as follows: Beginning at the **NE** corner of the claim, which is corner No. 1 (marked Cor. 1, **DAN 35**), from which the **SE** corner of Section **36**, Township **16** North, Range **52** East, MDM bears **2222.6' North** and **2384.2' East**.

thence **600 feet South** to the **SE** Corner, marked Cor. 2, **DAN 35**,
thence **1500 feet West** to the **SW** Corner, marked Cor. 3, **DAN 35**,
thence **600 feet North** to the **NW** Corner, marked Cor. 4, **DAN 35**,
thence **1500 feet East** to said corner No. 1, the point of beginning.

The corners were so marked on the posts with black ink, or were marked on a scribed aluminum tag attached to the post.

The claim is located within the:

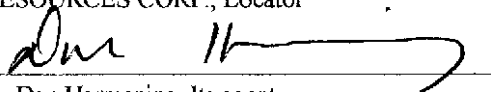
NE¼ of Section **1**, Township **15** North, Range **52** East, MDM, Eureka County, Nevada.
NW¼ of Section **1**, Township **15** North, Range **52** East, MDM, Eureka County, Nevada.
SE¼ of Section **1**, Township **15** North, Range **52** East, MDM, Eureka County, Nevada.
SW¼ of Section **1**, Township **15** North, Range **52** East, MDM, Eureka County, Nevada.

The boundaries of the claim were defined as required by law within 60 days from the date of posting of the Notice of Location. The work of location consisted of making the claim map as provided in N.R.S. § 517.040.

DATED **10th** day of **September**, 2010.

RMP RESOURCES CORP., Locator

By


Dan Harmening, Its agent

Official RecordRecording requested By
RMP RESOURCES CORP

Eureka County - NV

Mike Rebaleati - Recorder

Fee: \$22.50

Page 1 of 1

RPTT:

Recorded By: FES

Book- 510 Page- 0240

The undersigned affirms that this document submitted for recording does not contain a social security number.

AFTER RECORDING, PLEASE RETURN TO:

RMP Resources Corp.
2778 Spokane Creek Road
East Helena, MT 59635



CERTIFICATE OF LOCATION
LODE MINING CLAIM

NOTICE IS HEREBY GIVEN that **RMP Resources Corp.**, a Nevada corporation and citizen of the United States whose mailing address is 2778 Spokane Creek Road, East Helena, Montana 59635, has located the **DAN 36** lode mining claim, more particularly described below, after 12 noon, on September 1, 2010.

The claim is approximately 1,500 feet long and 600 feet wide, such that 5 feet are claimed in a **West** direction and 1495 feet in a **East** direction from the point of discovery (monument of location), at which a Notice of Location was duly posted, together with 300 feet on each side of the monument of location and center line of the claim. The monument of location upon which the Notice of Location was posted is a wood post measuring at least 1½" x 1½" x 4', set one foot in the ground. The general course of the lode or vein is from the **West** to the **East** direction.

The exterior boundaries of the claim are distinctly marked by four wooden posts measuring at least 1½" x 1½" x 4', set one foot in the ground, one at each corner. The boundaries of the claim are described as follows: Beginning at the **NE** corner of the claim, which is corner No. 1 (marked Cor. 1, **DAN 36**), from which the **SE** corner of Section 36, Township 16 North, Range 52 East, MDM bears 1622.6' North and 2384.2' East.

thence 600 feet **South** to the **SE** Corner, marked Cor. 2, **DAN 36**,
thence 1500 feet **West** to the **SW** Corner, marked Cor. 3, **DAN 36**,
thence 600 feet **North** to the **NW** Corner, marked Cor. 4, **DAN 36**,
thence 1500 feet **East** to said corner No. 1, the point of beginning.

The corners were so marked on the posts with black ink, or were marked on a scribed aluminum tag attached to the post.

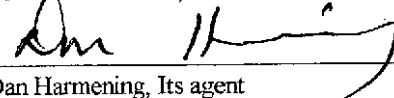
The claim is located within the:

NE¼ of Section 1, Township 15 North, Range 52 East, MDM, Eureka County, Nevada.
NW¼ of Section 1, Township 15 North, Range 52 East, MDM, Eureka County, Nevada.

The boundaries of the claim were defined as required by law within 60 days from the date of posting of the Notice of Location. The work of location consisted of making the claim map as provided in N.R.S. § 517.040.

DATED 10th day of September, 2010.

RMP RESOURCES CORP., Locator

By 
Dan Harmening, Its agent

Official RecordRecording requested By
RMP RESOURCES CORP

Eureka County - NV

Mike Rebaleati - Recorder

Fee: \$22.50

Page 1 of 1

RPTT:

Recorded By FES

Book- 510 Page- 0241

The undersigned affirms that this document submitted for recording does not contain a social security number.

AFTER RECORDING, PLEASE RETURN TO:

RMP Resources Corp.
2778 Spokane Creek Road
East Helena, MT 59635



0216358

CERTIFICATE OF LOCATION LODE MINING CLAIM

NOTICE IS HEREBY GIVEN that **RMP Resources Corp.**, a Nevada corporation and citizen of the United States whose mailing address is 2778 Spokane Creek Road, East Helena, Montana 59635, has located the **DAN 37** lode mining claim, more particularly described below, after 12 noon, on September 1, 2010.

The claim is approximately 1,500 feet long and 600 feet wide, such that **5** feet are claimed in a **East** direction and **1495** feet in a **West** direction from the point of discovery (monument of location), at which a Notice of Location was duly posted, together with 300 feet on each side of the monument of location and center line of the claim. The monument of location upon which the Notice of Location was posted is a wood post measuring at least 1½" x 1½" x 4', set one foot in the ground. The general course of the lode or vein is from the **West** to the **East** direction.

The exterior boundaries of the claim are distinctly marked by four wooden posts measuring at least 1½" x 1½" x 4', set one foot in the ground, one at each corner. The boundaries of the claim are described as follows: Beginning at the **NE** corner of the claim, which is corner No. 1 (marked Cor. 1, **DAN 37**), from which the **SE** corner of Section **36**, Township **16** North, Range **52** East, MDM bears **1022.6' North** and **2384.2' East**.

thence **600** feet **South** to the **SE** Corner, marked Cor. 2, **DAN 37**,
thence **1500** feet **West** to the **SW** Corner, marked Cor. 3, **DAN 37**,
thence **600** feet **North** to the **NW** Corner, marked Cor. 4, **DAN 37**,
thence **1500** feet **East** to said corner No. 1, the point of beginning.

The corners were so marked on the posts with black ink, or were marked on a scribed aluminum tag attached to the post.

The claim is located within the:

NW¼ of Section **1**, Township **15** North, Range **52** East, MDM, Eureka County, Nevada.

The boundaries of the claim were defined as required by law within 60 days from the date of posting of the Notice of Location. The work of location consisted of making the claim map as provided in N.R.S. § 517.040.

DATED **10th** day of **September**, 2010.

RMP RESOURCES CORP., Locator

By _____

[Signature]
Dan Harmering, Its agent



0216359

The undersigned affirms that this document submitted for recording does not contain a social security number.

AFTER RECORDING, PLEASE RETURN TO:

RMP Resources Corp.
2778 Spokane Creek Road
East Helena, MT 59635

CERTIFICATE OF LOCATION LODE MINING CLAIM

NOTICE IS HEREBY GIVEN that **RMP Resources Corp.**, a Nevada corporation and citizen of the United States whose mailing address is 2778 Spokane Creek Road, East Helena, Montana 59635, has located the **DAN 38** lode mining claim, more particularly described below, after 12 noon, on September 1, 2010.

The claim is approximately 1,500 feet long and 600 feet wide, such that 5 feet are claimed in a **East** direction and **1495** feet in a **West** direction from the point of discovery (monument of location), at which a Notice of Location was duly posted, together with 300 feet on each side of the monument of location and center line of the claim. The monument of location upon which the Notice of Location was posted is a wood post measuring at least 1½" x 1½" x 4', set one foot in the ground. The general course of the lode or vein is from the **East** to the **West** direction.

The exterior boundaries of the claim are distinctly marked by four wooden posts measuring at least 1½" x 1½" x 4', set one foot in the ground, one at each corner. The boundaries of the claim are described as follows: Beginning at the **NE** corner of the claim, which is corner No. 1 (marked Cor. 1, **DAN 38**), from which the **SE** corner of Section 36, Township 16 North, Range 52 East, MDM bears **422.6' North** and **3884.2' East**.

thence **600 feet South** to the **SE** Corner, marked Cor. 2, **DAN 38**,
thence **1500 feet West** to the **SW** Corner, marked Cor. 3, **DAN 38**,
thence **600 feet North** to the **NW** Corner, marked Cor. 4, **DAN 38**,
thence **1500 feet East** to said corner No. 1, the point of beginning.

The corners were so marked on the posts with black ink, or were marked on a scribed aluminum tag attached to the post.

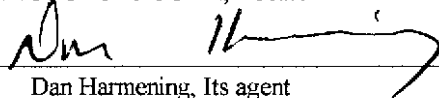
The claim is located within the:

NW¼ of Section 1, Township 15 North, Range 52 East, MDM, Eureka County, Nevada.
NE¼ of Section 2, Township 15 North, Range 52 East, MDM, Eureka County, Nevada.

The boundaries of the claim were defined as required by law within 60 days from the date of posting of the Notice of Location. The work of location consisted of making the claim map as provided in N.R.S. § 517.040.

DATED 10th day of September, 2010.

RMP RESOURCES CORP., Locator

By 
Dan Harmening, Its agent

Official Record

Recording requested By
RMP RESOURCES CORP

Eureka County - NV

Mike Rebaleati - Recorder

Fee: \$22.50

Page 1 of 1

RPTT.

Recorded By: FES

Book- 510 Page- 0243



The undersigned affirms that this document submitted for recording does not contain a social security number.

AFTER RECORDING, PLEASE RETURN TO:

RMP Resources Corp.
2778 Spokane Creek Road
East Helena, MT 59635

CERTIFICATE OF LOCATION
LODE MINING CLAIM

NOTICE IS HEREBY GIVEN that **RMP Resources Corp.**, a Nevada corporation and citizen of the United States whose mailing address is 2778 Spokane Creek Road, East Helena, Montana 59635, has located the **DAN 39** lode mining claim, more particularly described below, after 12 noon, on September 1, 2010.

The claim is approximately 1,500 feet long and 600 feet wide, such that 5 feet are claimed in a **West** direction and 1495 feet in a **East** direction from the point of discovery (monument of location), at which a Notice of Location was duly posted, together with 300 feet on each side of the monument of location and center line of the claim. The monument of location upon which the Notice of Location was posted is a wood post measuring at least 1½" x 1½" x 4', set one foot in the ground. The general course of the lode or vein is from the **West** to the **East** direction.

The exterior boundaries of the claim are distinctly marked by four wooden posts measuring at least 1½" x 1½" x 4', set one foot in the ground, one at each corner. The boundaries of the claim are described as follows: Beginning at the **NE** corner of the claim, which is corner No. 1 (marked Cor. 1, **DAN 39**), from which the **SE** corner of Section **36**, Township **16** North, Range **52** East, MDM bears **422.6° North** and **2384.2' East**.

thence **600 feet South** to the **SE** Corner, marked Cor. 2, **DAN 39**,
thence **1500 feet West** to the **SW** Corner, marked Cor. 3, **DAN 39**,
thence **600 feet North** to the **NW** Corner, marked Cor. 4, **DAN 39**,
thence **1500 feet East** to said corner No. 1, the point of beginning.

The corners were so marked on the posts with black ink, or were marked on a scribed aluminum tag attached to the post.

The claim is located within the:

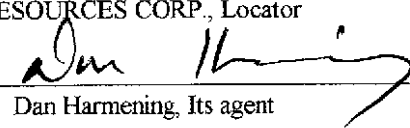
NW¼ of Section **1**, Township **15** North, Range **52** East, MDM, Eureka County, Nevada.

The boundaries of the claim were defined as required by law within 60 days from the date of posting of the Notice of Location. The work of location consisted of making the claim map as provided in N.R.S. § 517.040.

DATED **10th** day of **September**, 2010.

RMP RESOURCES CORP., Locator

By


Dan Harmening, Its agent

The undersigned affirms that this document submitted for recording does not contain a social security number.

AFTER RECORDING, PLEASE RETURN TO:

RMP Resources Corp.
2778 Spokane Creek Road
East Helena, MT 59635



0216361

CERTIFICATE OF LOCATION LODE MINING CLAIM

NOTICE IS HEREBY GIVEN that **RMP Resources Corp.**, a Nevada corporation and citizen of the United States whose mailing address is 2778 Spokane Creek Road, East Helena, Montana 59635, has located the **DAN 40** lode mining claim, more particularly described below, after 12 noon, September 1, 2010.

The claim is approximately 1,500 feet long and 600 feet wide, such that 5 feet are claimed in a **East** direction and **1495** feet in a **West** direction from the point of discovery (monument of location), at which a Notice of Location was duly posted, together with 300 feet on each side of the monument of location and center line of the claim. The monument of location upon which the Notice of Location was posted is a wood post measuring at least 1½" x 1½" x 4', set one foot in the ground. The general course of the lode or vein is from the **East** to the **West** direction.

The exterior boundaries of the claim are distinctly marked by four wooden posts measuring at least 1½" x 1½" x 4', set one foot in the ground, one at each corner. The boundaries of the claim are described as follows: Beginning at the **NE** corner of the claim, which is corner No. 1 (marked Cor. 1, **DAN 40**), from which the **SE** corner of Section **36**, Township **16** North, Range **52** East, MDM bears **177.4' South** and **3884.2' East**.

thence **600** feet **South** to the **SE** Corner, marked Cor. 2, **DAN 40**,
thence **1500** feet **West** to the **SW** Corner, marked Cor. 3, **DAN 40**,
thence **600** feet **North** to the **NW** Corner, marked Cor. 4, **DAN 40**,
thence **1500** feet **East** to said corner No. 1, the point of beginning.

The corners were so marked on the posts with black ink, or were marked on a scribed aluminum tag attached to the post.

The claim is located within the:

NW¼ of Section **1**, Township **15** North, Range **52** East, MDM, Eureka County, Nevada.
NE¼ of Section **2**, Township **15** North, Range **52** East, MDM, Eureka County, Nevada.
SW¼ of Section **36**, Township **16** North, Range **52** East, MDM, Eureka County, Nevada.
SE¼ of Section **35**, Township **16** North, Range **52** East, MDM, Eureka County, Nevada.

The boundaries of the claim were defined as required by law within 60 days from the date of posting of the Notice of Location. The work of location consisted of making the claim map as provided in N.R.S. § 517.040.

DATED **10th** day of **September**, 2010.

RMP RESOURCES CORP., Locator

By _____

Dan Harmening, Its agent

Official RecordRecording requested By
RMP RESOURCES CORP

Eureka County - NV

Mike Rebaleati - Recorder

Fee: \$22.50

Page 1 of 1

RPTT:

Recorded By: FES

Book- 510 Page- 0245

The undersigned affirms that this document submitted for recording does not contain a social security number.

AFTER RECORDING, PLEASE RETURN TO:

RMP Resources Corp.
2778 Spokane Creek Road
East Helena, MT 59635



0216362

CERTIFICATE OF LOCATION LODE MINING CLAIM

NOTICE IS HEREBY GIVEN that **RMP Resources Corp.**, a Nevada corporation and citizen of the United States whose mailing address is 2778 Spokane Creek Road, East Helena, Montana 59635, has located the **DAN 41** lode mining claim, more particularly described below, after 12 noon, on September 1, 2010.

The claim is approximately 1,500 feet long and 600 feet wide, such that 5 feet are claimed in a **West** direction and 1495 feet in a **East** direction from the point of discovery (monument of location), at which a Notice of Location was duly posted, together with 300 feet on each side of the monument of location and center line of the claim. The monument of location upon which the Notice of Location was posted is a wood post measuring at least 1½" x 1½" x 4', set one foot in the ground. The general course of the lode or vein is from the **West** to the **East** direction.

The exterior boundaries of the claim are distinctly marked by four wooden posts measuring at least 1½" x 1½" x 4', set one foot in the ground, one at each corner. The boundaries of the claim are described as follows: Beginning at the **NE** corner of the claim, which is corner No. 1 (marked Cor. 1, **DAN 41**), from which the **SE** corner of Section **36**, Township **16** North, Range **52** East, MDM bears **177.4' South** and **2384.2' East**.

thence **600 feet South** to the **SE** Corner, marked Cor. 2, **DAN 41**,
thence **1500 feet West** to the **SW** Corner, marked Cor. 3, **DAN 41**,
thence **600 feet North** to the **NW** Corner, marked Cor. 4, **DAN 41**,
thence **1500 feet East** to said corner No. 1, the point of beginning.

The corners were so marked on the posts with black ink, or were marked on a scribed aluminum tag attached to the post.

The claim is located within the:


NW¼ of Section **1**, Township **15** North, Range **52** East, MDM, Eureka County, Nevada.
SW¼ of Section **36**, Township **16** North, Range **52** East, MDM, Eureka County, Nevada.
SE¼ of Section **36**, Township **16** North, Range **52** East, MDM, Eureka County, Nevada.

The boundaries of the claim were defined as required by law within 60 days from the date of posting of the Notice of Location. The work of location consisted of making the claim map as provided in N.R.S. § 517.040.

DATED **10th** day of **September**, 2010.

RMP RESOURCES CORP., Locator

By _____


Dan Harmening, Its agent

Official RecordRecording requested By
RMP RESOURCES CORP

Eureka County - NV

Mike Rebaleati - Recorder

Fee: \$22.50

Page 1 of 1

RPTT.

Recorded By: FES

Book- 510 Page- 0246

The undersigned affirms that this document submitted for recording does not contain a social security number.

AFTER RECORDING, PLEASE RETURN TO:

RMP Resources Corp.
2778 Spokane Creek Road
East Helena, MT 59635



0216363

CERTIFICATE OF LOCATION

LODE MINING CLAIM

NOTICE IS HEREBY GIVEN that **RMP Resources Corp.**, a Nevada corporation and citizen of the United States whose mailing address is 2778 Spokane Creek Road, East Helena, Montana 59635, has located the **DAN 42** lode mining claim, more particularly described below, after 12 noon, on September 1, 2010.

The claim is approximately 1,500 feet long and 600 feet wide, such that 5 feet are claimed in a **East** direction and **1495** feet in a **West** direction from the point of discovery (monument of location), at which a Notice of Location was duly posted, together with 300 feet on each side of the monument of location and center line of the claim. The monument of location upon which the Notice of Location was posted is a wood post measuring at least 1½" x 1½" x 4', set one foot in the ground. The general course of the lode or vein is from the **East** to the **West** direction.

The exterior boundaries of the claim are distinctly marked by four wooden posts measuring at least 1½" x 1½" x 4', set one foot in the ground, one at each corner. The boundaries of the claim are described as follows: **Beginning** at the **NE** corner of the claim, which is corner No. 1 (marked Cor. 1, **DAN 42**), from which the **SE** corner of Section **36**, Township **16** North, Range **52** East, MDM bears **777.4' South** and **3884.2' East**.

thence **600** feet **South** to the **SE** Corner, marked Cor. 2, **DAN 42**,
thence **1500** feet **West** to the **SW** Corner, marked Cor. 3, **DAN 42**,
thence **600** feet **North** to the **NW** Corner, marked Cor. 4, **DAN 42**,
thence **1500** feet **East** to said corner No. 1, the point of beginning.

The corners were so marked on the posts with black ink, or were marked on a scribed aluminum tag attached to the post.

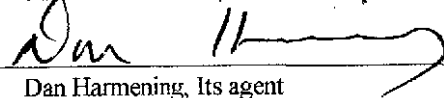
The claim is located within the:

SW¼ of Section **36**, Township **16** North, Range **52** East, MDM, Eureka County, Nevada.
SE¼ of Section **35**, Township **16** North, Range **52** East, MDM, Eureka County, Nevada.

The boundaries of the claim were defined as required by law within 60 days from the date of posting of the Notice of Location. The work of location consisted of making the claim map as provided in N.R.S. § 517.040.

DATED **10th** day of **September**, 2010.

RMP RESOURCES CORP., Locator

By 
Dan Harmening, Its agent

Official RecordRecording requested By
RMP RESOURCES CORPEureka County - NV
Mike Rebaleati - Recorder

Fee: \$22.50

Page 1 of 1

RPTT.

Recorded By: FES

Book- 510 Page- 0247

The undersigned affirms that this document submitted for recording does not contain a social security number.

AFTER RECORDING, PLEASE RETURN TO:

RMP Resources Corp.
2778 Spokane Creek Road
East Helena, MT 59635



0216364

CERTIFICATE OF LOCATION
LODE MINING CLAIM

NOTICE IS HEREBY GIVEN that **RMP Resources Corp.**, a Nevada corporation and citizen of the United States whose mailing address is 2778 Spokane Creek Road, East Helena, Montana 59635, has located the **DAN 43** lode mining claim, more particularly described below, after 12 noon, on September 1, 2010.

The claim is approximately 1,500 feet long and 600 feet wide, such that **5 feet** are claimed in a **West** direction and **1495 feet** in a **East** direction from the point of discovery (monument of location), at which a Notice of Location was duly posted, together with 300 feet on each side of the monument of location and center line of the claim. The monument of location upon which the Notice of Location was posted is a wood post measuring at least 1½" x 1½" x 4', set one foot in the ground. The general course of the lode or vein is from the **West** to the **East** direction.

The exterior boundaries of the claim are distinctly marked by four wooden posts measuring at least 1½" x 1½" x 4', set one foot in the ground, one at each corner. The boundaries of the claim are described as follows: Beginning at the NE corner of the claim, which is corner No. 1 (marked Cor. 1, **DAN 43**), from which the **SE** corner of Section **36**, Township **16 North**, Range **52 East**, MDM bears **777.4' South** and **2384.2' East**.

thence **600 feet South** to the **SE** Corner, marked Cor. 2, **DAN 43**,
thence **1500 feet West** to the **SW** Corner, marked Cor. 3, **DAN 43**,
thence **600 feet North** to the **NW** Corner, marked Cor. 4, **DAN 43**,
thence **1500 feet East** to said corner No. 1, the point of beginning.

The corners were so marked on the posts with black ink, or were marked on a scribed aluminum tag attached to the post.

The claim is located within the:

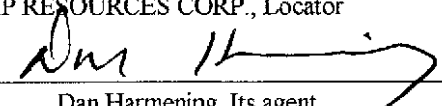
SW¼ of Section **36**, Township **16 North**, Range **52 East**, MDM, Eureka County, Nevada.
SE¼ of Section **36**, Township **16 North**, Range **52 East**, MDM, Eureka County, Nevada.

The boundaries of the claim were defined as required by law within 60 days from the date of posting of the Notice of Location. The work of location consisted of making the claim map as provided in N.R.S. § 517.040.

DATED **10th** day of **September**, 2010.

RMP RESOURCES CORP., Locator

By


Dan Harmening, Its agent



The undersigned affirms that this document submitted for recording does not contain a social security number.

AFTER RECORDING, PLEASE RETURN TO:
RMP Resources Corp.
2778 Spokane Creek Road
East Helena, MT 59635

CERTIFICATE OF LOCATION LODE MINING CLAIM

NOTICE IS HEREBY GIVEN that **RMP Resources Corp.**, a Nevada corporation and citizen of the United States whose mailing address is 2778 Spokane Creek Road, East Helena, Montana 59635, has located the **DAN 44** lode mining claim, more particularly described below, after 12 noon, on September 1, 2010.

The claim is approximately 1,500 feet long and 600 feet wide, such that 5 feet are claimed in a **East** direction and **1495** feet in a **West** direction from the point of discovery (monument of location), at which a Notice of Location was duly posted, together with 300 feet on each side of the monument of location and center line of the claim. The monument of location upon which the Notice of Location was posted is a wood post measuring at least 1½" x 1½" x 4', set one foot in the ground. The general course of the lode or vein is from the **East** to the **West** direction.

The exterior boundaries of the claim are distinctly marked by four wooden posts measuring at least 1½" x 1½" x 4', set one foot in the ground, one at each corner. The boundaries of the claim are described as follows: Beginning at the **NE** corner of the claim, which is corner No. 1 (marked Cor. 1, **DAN 44**), from which the **SE** corner of Section **36**, Township **16** North, Range **52** East, MDM bears **1377.4' South** and **3884.2' East**.

thence **600 feet South** to the **SE** Corner, marked Cor. 2, **DAN 44**,
thence **1500 feet West** to the **SW** Corner, marked Cor. 3, **DAN 44**,
thence **600 feet North** to the **NW** Corner, marked Cor. 4, **DAN 44**,
thence **1500 feet East** to said corner No. 1, the point of beginning.

The corners were so marked on the posts with black ink, or were marked on a scribed aluminum tag attached to the post.

The claim is located within the:

SW¼ of Section **36**, Township **16** North, Range **52** East, MDM, Eureka County, Nevada.
SE¼ of Section **35**, Township **16** North, Range **52** East, MDM, Eureka County, Nevada.

The boundaries of the claim were defined as required by law within 60 days from the date of posting of the Notice of Location. The work of location consisted of making the claim map as provided in N.R.S. § 517.040.

DATED **10th** day of **September**, 2010.

RMP RESOURCES CORP., Locator

By _____

Dan Harmening
Dan Harmening, Its agent



0216366

The undersigned affirms that this document submitted for recording does not contain a social security number.

AFTER RECORDING, PLEASE RETURN TO:

RMP Resources Corp.
2778 Spokane Creek Road
East Helena, MT 59635

CERTIFICATE OF LOCATION LODE MINING CLAIM

NOTICE IS HEREBY GIVEN that **RMP Resources Corp.**, a Nevada corporation and citizen of the United States whose mailing address is 2778 Spokane Creek Road, East Helena, Montana 59635, has located the **DAN 45** lode mining claim, more particularly described below, after 12 noon, on September 1, 2010.

The claim is approximately 1,500 feet long and 600 feet wide, such that 5 feet are claimed in a **West** direction and 1495 feet in a **East** direction from the point of discovery (monument of location), at which a Notice of Location was duly posted, together with 300 feet on each side of the monument of location and center line of the claim. The monument of location upon which the Notice of Location was posted is a wood post measuring at least 1½" x 1½" x 4', set one foot in the ground. The general course of the lode or vein is from the **West** to the **East** direction.

The exterior boundaries of the claim are distinctly marked by four wooden posts measuring at least 1½" x 1½" x 4', set one foot in the ground, one at each corner. The boundaries of the claim are described as follows: Beginning at the **NE** corner of the claim, which is corner No. 1 (marked Cor. 1, **DAN 45**), from which the **SE** corner of Section 36, Township 16 North, Range 52 East, MDM bears **1377.4' South** and **2384.2' East**.

thence **600 feet South** to the **SE** Corner, marked Cor. 2, **DAN 45**,
thence **1500 feet West** to the **SW** Corner, marked Cor. 3, **DAN 45**,
thence **600 feet North** to the **NW** Corner, marked Cor. 4, **DAN 45**,
thence **1500 feet East** to said corner No. 1, the point of beginning.

The corners were so marked on the posts with black ink, or were marked on a scribed aluminum tag attached to the post.

The claim is located within the:


SW¼ of Section 36, Township 16 North, Range 52 East, MDM, Eureka County, Nevada.
SE¼ of Section 36, Township 16 North, Range 52 East, MDM, Eureka County, Nevada.

The boundaries of the claim were defined as required by law within 60 days from the date of posting of the Notice of Location. The work of location consisted of making the claim map as provided in N.R.S. § 517.040.

DATED 10th day of September, 2010.

RMP RESOURCES CORP., Locator

By


Dan Harmening, Its agent

Official RecordRecording requested By
RMP RESOURCES CORP

Eureka County - NV

Mike Rebaleati - Recorder

Fee: \$22.50

Page 1 of 1

RPTT:

Recorded By: FES

Book- 510 Page- 0250



0216367

The undersigned affirms that this document submitted for recording does not contain a social security number.

AFTER RECORDING, PLEASE RETURN TO:

RMP Resources Corp.
2778 Spokane Creek Road
East Helena, MT 59635

CERTIFICATE OF LOCATION LODE MINING CLAIM

NOTICE IS HEREBY GIVEN that **RMP Resources Corp.**, a Nevada corporation and citizen of the United States whose mailing address is 2778 Spokane Creek Road, East Helena, Montana 59635, has located the **DAN 46** lode mining claim, more particularly described below, after 12 noon, on September 1, 2010.

The claim is approximately 1,500 feet long and 600 feet wide, such that 5 feet are claimed in a **East** direction and 1495 feet in a **West** direction from the point of discovery (monument of location), at which a Notice of Location was duly posted, together with 300 feet on each side of the monument of location and center line of the claim. The monument of location upon which the Notice of Location was posted is a wood post measuring at least 1½" x 1½" x 4', set one foot in the ground. The general course of the lode or vein is from the **East** to the **West** direction.

The exterior boundaries of the claim are distinctly marked by four wooden posts measuring at least 1½" x 1½" x 4', set one foot in the ground, one at each corner. The boundaries of the claim are described as follows: Beginning at the **NE** corner of the claim, which is corner No. 1 (marked Cor. 1, **DAN 46**), from which the **SE** corner of Section 36, Township 16 North, Range 52 East, MDM bears 1977.4' **South** and 3884.2' **East**.

thence 600 feet **South** to the **SE** Corner, marked Cor. 2, **DAN 46**,
thence 1500 feet **West** to the **SW** Corner, marked Cor. 3, **DAN 46**,
thence 600 feet **North** to the **NW** Corner, marked Cor. 4, **DAN 46**,
thence 1500 feet **East** to said corner No. 1, the point of beginning.

The corners were so marked on the posts with black ink, or were marked on a scribed aluminum tag attached to the post.

The claim is located within the:


SW¼ of Section 36, Township 16 North, Range 52 East, MDM, Eureka County, Nevada.
SE¼ of Section 35, Township 16 North, Range 52 East, MDM, Eureka County, Nevada.

The boundaries of the claim were defined as required by law within 60 days from the date of posting of the Notice of Location. The work of location consisted of making the claim map as provided in N.R.S. § 517.040.

DATED 10th day of September, 2010.

RMP RESOURCES CORP., Locator

By


Dan Harmening, Its agent

Official RecordRecording requested By
RMP RESOURCES CORP

Eureka County - NV

Mike Rebaleati - Recorder

Fee: \$22.50

Page 1 of 1

RPTT:

Recorded By: FES

Book- 510 Page- 0251



0216368

The undersigned affirms that this document submitted for recording does not contain a social security number.

AFTER RECORDING, PLEASE RETURN TO:

RMP Resources Corp.
2778 Spokane Creek Road
East Helena, MT 59635

CERTIFICATE OF LOCATION
LODE MINING CLAIM

NOTICE IS HEREBY GIVEN that **RMP Resources Corp.**, a Nevada corporation and citizen of the United States whose mailing address is 2778 Spokane Creek Road, East Helena, Montana 59635, has located the **DAN 47** lode mining claim, more particularly described below, after 12 noon, on September 1, 2010.

The claim is approximately 1,500 feet long and 600 feet wide, such that 5 feet are claimed in a **West** direction and 1495 feet in a **East** direction from the point of discovery (monument of location), at which a Notice of Location was duly posted, together with 300 feet on each side of the monument of location and center line of the claim. The monument of location upon which the Notice of Location was posted is a wood post measuring at least 1½" x 1½" x 4', set one foot in the ground. The general course of the lode or vein is from the **West** to the **East** direction.

The exterior boundaries of the claim are distinctly marked by four wooden posts measuring at least 1½" x 1½" x 4', set one foot in the ground, one at each corner. The boundaries of the claim are described as follows: Beginning at the **NE** corner of the claim, which is corner No. 1 (marked Cor. 1, **DAN 47**), from which the **SE** corner of Section **36**, Township **16** North, Range **52** East, MDM bears **1977.4' South** and **2384.2' East**.

thence **600 feet South** to the **SE** Corner, marked Cor. 2, **DAN 47**,
thence **1500 feet West** to the **SW** Corner, marked Cor. 3, **DAN 47**,
thence **600 feet North** to the **NW** Corner, marked Cor. 4, **DAN 47**,
thence **1500 feet East** to said corner No. 1, the point of beginning.

The corners were so marked on the posts with black ink, or were marked on a scribed aluminum tag attached to the post.

The claim is located within the:

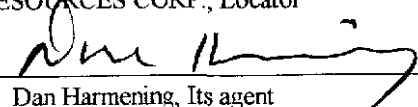
SW¼ of Section **36**, Township **16** North, Range **52** East, MDM, Eureka County, Nevada.
SE¼ of Section **36**, Township **16** North, Range **52** East, MDM, Eureka County, Nevada.

The boundaries of the claim were defined as required by law within 60 days from the date of posting of the Notice of Location. The work of location consisted of making the claim map as provided in N.R.S. § 517.040.

DATED **10th** day of **September**, 2010.

RMP RESOURCES CORP., Locator

By


Dan Harmening, Its agent

Official RecordRecording requested By
RMP RESOURCES CORP

Eureka County - NV

Mike Rebaleati - Recorder

Fee: \$22.50

Page 1 of 1

RPTT

Recorded By FES

Book- 510 Page- 0252



The undersigned affirms that this document submitted for recording does not contain a social security number.

AFTER RECORDING, PLEASE RETURN TO:

RMP Resources Corp.
2778 Spokane Creek Road
East Helena, MT 59635

CERTIFICATE OF LOCATION
LODE MINING CLAIM

NOTICE IS HEREBY GIVEN that **RMP Resources Corp.**, a Nevada corporation and citizen of the United States whose mailing address is 2778 Spokane Creek Road, East Helena, Montana 59635, has located the **DAN 48** lode mining claim, more particularly described below, after 12 noon, on September 1, 2010.

The claim is approximately 1,500 feet long and 600 feet wide, such that **5** feet are claimed in a **East** direction and **1495** feet in a **West** direction from the point of discovery (monument of location), at which a Notice of Location was duly posted, together with 300 feet on each side of the monument of location and center line of the claim. The monument of location upon which the Notice of Location was posted is a wood post measuring at least 1½" x 1½" x 4', set one foot in the ground. The general course of the lode or vein is from the **East** to the **West** direction.

The exterior boundaries of the claim are distinctly marked by four wooden posts measuring at least 1½" x 1½" x 4', set one foot in the ground, one at each corner. The boundaries of the claim are described as follows: Beginning at the **NE** corner of the claim, which is corner No. 1 (marked Cor. 1, **DAN 48**), from which the **SE** corner of Section **36**, Township **16** North, Range **52** East, MDM bears **2577.4' South** and **3884.2' East**.

thence **600** feet **South** to the **SE** Corner, marked Cor. 2, **DAN 48**,
thence **1500** feet **West** to the **SW** Corner, marked Cor. 3, **DAN 48**,
thence **600** feet **North** to the **NW** Corner, marked Cor. 4, **DAN 48**,
thence **1500** feet **East** to said corner No. 1, the point of beginning.

The corners were so marked on the posts with black ink, or were marked on a scribed aluminum tag attached to the post.


The claim is located within the:

SW¼ of Section **36**, Township **16** North, Range **52** East, MDM, Eureka County, Nevada.
SE¼ of Section **35**, Township **16** North, Range **52** East, MDM, Eureka County, Nevada.

The boundaries of the claim were defined as required by law within 60 days from the date of posting of the Notice of Location. The work of location consisted of making the claim map as provided in N.R.S. § 517.040.

DATED **10th** day of **September**, 2010.

RMP RESOURCES CORP., Locator

By 
Dan Harmening, Its agent

The undersigned affirms that this document submitted for recording does not contain a social security number.

AFTER RECORDING, PLEASE RETURN TO:

RMP Resources Corp.
2778 Spokane Creek Road
East Helena, MT 59635



0216370

CERTIFICATE OF LOCATION LODE MINING CLAIM

NOTICE IS HEREBY GIVEN that **RMP Resources Corp.**, a Nevada corporation and citizen of the United States whose mailing address is 2778 Spokane Creek Road, East Helena, Montana 59635, has located the **DAN 49** lode mining claim, more particularly described below, after 12 noon, on September 1, 2010.

The claim is approximately 1,500 feet long and 600 feet wide, such that 5 feet are claimed in a **West** direction and **1495** feet in a **East** direction from the point of discovery (monument of location), at which a Notice of Location was duly posted, together with 300 feet on each side of the monument of location and center line of the claim. The monument of location upon which the Notice of Location was posted is a wood post measuring at least 1½" x 1½" x 4', set one foot in the ground. The general course of the lode or vein is from the **West** to the **East** direction.

The exterior boundaries of the claim are distinctly marked by four wooden posts measuring at least 1½" x 1½" x 4', set one foot in the ground, one at each corner. The boundaries of the claim are described as follows: Beginning at the **NE** corner of the claim, which is corner No. 1 (marked Cor. 1, **DAN 49**), from which the **SE** corner of Section **36**, Township **16** North, Range **52** East, MDM bears **2577.4' South** and **2384.2' East**.

thence **600** feet **South** to the **SE** Corner, marked Cor. 2, **DAN 49**,
thence **1500** feet **West** to the **SW** Corner, marked Cor. 3, **DAN 49**,
thence **600** feet **North** to the **NW** Corner, marked Cor. 4, **DAN 49**,
thence **1500** feet **East** to said corner No. 1, the point of beginning.

The corners were so marked on the posts with black ink, or were marked on a scribed aluminum tag attached to the post.

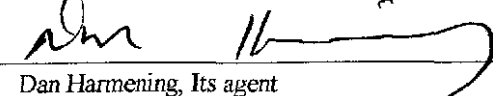
The claim is located within the:

SW¼ of Section **36**, Township **16** North, Range **52** East, MDM, Eureka County, Nevada.
SE¼ of Section **36**, Township **16** North, Range **52** East, MDM, Eureka County, Nevada.

The boundaries of the claim were defined as required by law within 60 days from the date of posting of the Notice of Location. The work of location consisted of making the claim map as provided in N.R.S. § 517.040.

DATED **10th** day of **September**, 2010.

RMP RESOURCES CORP., Locator

By 
Dan Harmening, Its agent

Official Record

Recording requested By
RMP RESOURCES CORPEureka County - NV
Mike Rebaleati - Recorder

Fee: \$22.50

Page 1 of 1

RPTT:

Recorded By: FES

Book- 510 Page- 0254



0216371

The undersigned affirms that this document submitted for recording does not contain a social security number.

AFTER RECORDING, PLEASE RETURN TO:

RMP Resources Corp.
2778 Spokane Creek Road
East Helena, MT 59635

CERTIFICATE OF LOCATION LODE MINING CLAIM

NOTICE IS HEREBY GIVEN that **RMP Resources Corp.**, a Nevada corporation and citizen of the United States whose mailing address is 2778 Spokane Creek Road, East Helena, Montana 59635, has located the **DAN 50** lode mining claim, more particularly described below, after 12 noon, on September 1, 2010.

The claim is approximately 1,500 feet long and 600 feet wide, such that 5 feet are claimed in a **East** direction and **1495** feet in a **West** direction from the point of discovery (monument of location), at which a Notice of Location was duly posted, together with 300 feet on each side of the monument of location and center line of the claim. The monument of location upon which the Notice of Location was posted is a wood post measuring at least 1½" x 1½" x 4", set one foot in the ground. The general course of the lode or vein is from the **East** to the **West** direction.

The exterior boundaries of the claim are distinctly marked by four wooden posts measuring at least 1½" x 1½" x 4", set *one foot in the ground*, one at each corner. The boundaries of the claim are described as follows: Beginning at the **NE** corner of the claim, which is corner No. 1 (marked Cor. 1, **DAN 50**), from which the **SE** corner of Section **36**, Township **16** North, Range **52** East, MDM bears **3177.4' South** and **3884.2' East**.

thence **600 feet South** to the **SE** Corner, marked Cor. 2, **DAN 50**,
thence **1500 feet West** to the **SW** Corner, marked Cor. 3, **DAN 50**,
thence **600 feet North** to the **NW** Corner, marked Cor. 4, **DAN 50**,
thence **1500 feet East** to said corner No. 1, the point of beginning.

The corners were so marked on the posts with black ink, or were marked on a scribed aluminum tag attached to the post.

The claim is located within the:

NW¼ of Section **36**, Township **16** North, Range **52** East, MDM, Eureka County, Nevada.
NE¼ of Section **35**, Township **16** North, Range **52** East, MDM, Eureka County, Nevada.
SW¼ of Section **36**, Township **16** North, Range **52** East, MDM, Eureka County, Nevada.
SE¼ of Section **35**, Township **16** North, Range **52** East, MDM, Eureka County, Nevada.

The boundaries of the claim were defined as required by law within 60 days from the date of posting of the Notice of Location. The work of location consisted of making the claim map as provided in N.R.S. § 517.040.

DATED **10th** day of **September**, 2010.

RMP RESOURCES CORP., Locator

By 

Dan Harmening, Its agent

The undersigned affirms that this document submitted for recording does not contain a social security number.

AFTER RECORDING, PLEASE RETURN TO:

RMP Resources Corp.
2778 Spokane Creek Road
East Helena, MT 59635



0216372

CERTIFICATE OF LOCATION LODE MINING CLAIM

NOTICE IS HEREBY GIVEN that **RMP Resources Corp.**, a Nevada corporation and citizen of the United States whose mailing address is 2778 Spokane Creek Road, East Helena, Montana 59635, has located the **DAN 51** lode mining claim, more particularly described below, after 12 noon, on September 1, 2010.

The claim is approximately 1,500 feet long and 600 feet wide, such that 5 feet are claimed in a **West** direction and 1495 feet in a **East** direction from the point of discovery (monument of location), at which a Notice of Location was duly posted, together with 300 feet on each side of the monument of location and center line of the claim. The monument of location upon which the Notice of Location was posted is a wood post measuring at least 1½" x 1½" x 4', set one foot in the ground. The general course of the lode or vein is from the **West** to the **East** direction.

The exterior boundaries of the claim are distinctly marked by four wooden posts measuring at least 1½" x 1½" x 4', set one foot in the ground, one at each corner. The boundaries of the claim are described as follows: Beginning at the NE corner of the claim, which is corner No. 1 (marked Cor. 1, **DAN 51**), from which the SE corner of Section 36, Township 16 North, Range 52 East, MDM bears 3177.4' South and 2384.2' East.

thence 600 feet South to the SE Corner, marked Cor. 2, **DAN 51**,
thence 1500 feet West to the SW Corner, marked Cor. 3, **DAN 51**,
thence 600 feet North to the NW Corner, marked Cor. 4, **DAN 51**,
thence 1500 feet East to said corner No. 1, the point of beginning.

The corners were so marked on the posts with black ink, or were marked on a scribed aluminum tag attached to the post.

The claim is located within the:

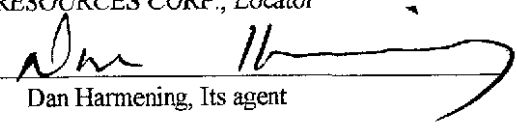
NW¼ of Section 36, Township 16 North, Range 52 East, MDM, Eureka County, Nevada.
NE¼ of Section 36, Township 16 North, Range 52 East, MDM, Eureka County, Nevada.
SW¼ of Section 36, Township 16 North, Range 52 East, MDM, Eureka County, Nevada.
SE¼ of Section 36, Township 16 North, Range 52 East, MDM, Eureka County, Nevada.

The boundaries of the claim were defined as required by law within 60 days from the date of posting of the Notice of Location. The work of location consisted of making the claim map as provided in N.R.S. § 517.040.

DATED 10th day of September, 2010.

RMP RESOURCES CORP., Locator

By


Dan Harmening, Its agent

Official RecordRecording requested By
RMP RESOURCES CORP

Eureka County - NV

Mike Rebaleati - Recorder

Fee: \$22.50

Page 1 of 1

RPTT:

Recorded By FES

Book- 510 Page- 0256



0216373

The undersigned affirms that this document submitted for recording does not contain a social security number.

AFTER RECORDING, PLEASE RETURN TO:

RMP Resources Corp.
2778 Spokane Creek Road
East Helena, MT 59635

CERTIFICATE OF LOCATION LODE MINING CLAIM

NOTICE IS HEREBY GIVEN that **RMP Resources Corp.**, a Nevada corporation and citizen of the United States whose mailing address is 2778 Spokane Creek Road, East Helena, Montana 59635, has located the **DAN 52** lode mining claim, more particularly described below, after 12 noon, on September 1, 2010.

The claim is approximately 1,500 feet long and 600 feet wide, such that 5 feet are claimed in a **East** direction and **1495** feet in a **West** direction from the point of discovery (monument of location), at which a Notice of Location was duly posted, together with 300 feet on each side of the monument of location and center line of the claim. The monument of location upon which the Notice of Location was posted is a wood post measuring at least 1½" x 1½" x 4', set one foot in the ground. The general course of the lode or vein is from the **East** to the **West** direction.

The exterior boundaries of the claim are distinctly marked by four wooden posts measuring at least 1½" x 1½" x 4', set one foot in the ground, one at each corner. The boundaries of the claim are described as follows: Beginning at the **NE** corner of the claim, which is corner No. 1 (marked Cor. 1, **DAN 52**), from which the **SE** corner of Section 36, Township 16 North, Range 52 East, MDM bears **3777.4' South** and **3884.2' East**.

thence **600** feet **South** to the **SE** Corner, marked Cor. 2, **DAN 52**,
thence **1500** feet **West** to the **SW** Corner, marked Cor. 3, **DAN 52**,
thence **600** feet **North** to the **NW** Corner, marked Cor. 4, **DAN 52**,
thence **1500** feet **East** to said corner No. 1, the point of beginning.

The corners were so marked on the posts with black ink, or were marked on a scribed aluminum tag attached to the post.

The claim is located within the:

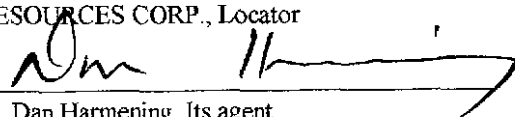
NW¼ of Section 36, Township 16 North, Range 52 East, MDM, Eureka County, Nevada.
NE¼ of Section 35, Township 16 North, Range 52 East, MDM, Eureka County, Nevada.

The boundaries of the claim were defined as required by law within 60 days from the date of posting of the Notice of Location. The work of location consisted of making the claim map as provided in N.R.S. § 517.040.

DATED 10th day of September, 2010.

RMP RESOURCES CORP., Locator

By


Dan Harmening, Its agent

Official Record

Recording requested By
RMP RESOURCES CORPEureka County - NV
Mike Rebaleati - Recorder

Fee: \$22.50

Page 1 of 1

RPTT:

Recorded By: FES

Book- 510 Page- 0257



0216374

The undersigned affirms that this document submitted for recording does not contain a social security number.

AFTER RECORDING, PLEASE RETURN TO:

RMP Resources Corp.
2778 Spokane Creek Road
East Helena, MT 59635

CERTIFICATE OF LOCATION LODE MINING CLAIM

NOTICE IS HEREBY GIVEN that **RMP Resources Corp.**, a Nevada corporation and citizen of the United States whose mailing address is 2778 Spokane Creek Road, East Helena, Montana 59635, has located the **DAN 53** lode mining claim, more particularly described below, after 12 noon, on September 1, 2010.

The claim is approximately 1,500 feet long and 600 feet wide, such that **5 feet** are claimed in a **West** direction and **1495 feet** in a **East** direction from the point of discovery (monument of location), at which a Notice of Location was duly posted, together with 300 feet on each side of the monument of location and center line of the claim. The monument of location upon which the Notice of Location was posted is a wood post measuring at least $1\frac{1}{2}'' \times 1\frac{1}{2}'' \times 4'$, set one foot in the ground. The general course of the lode or vein is from the **West** to the **East** direction.

The exterior boundaries of the claim are distinctly marked by four wooden posts measuring at least $1\frac{1}{2}'' \times 1\frac{1}{2}'' \times 4'$, set one foot in the ground, one at each corner. The boundaries of the claim are described as follows: Beginning at the **NE** corner of the claim, which is corner No. 1 (marked Cor. 1, **DAN 53**), from which the **SE** corner of Section 36, Township 16 North, Range 52 East, MDM bears **3777.4' South** and **2384.2' East**.

thence **600 feet South** to the **SE** Corner, marked Cor. 2, **DAN 53**,
thence **1500 feet West** to the **SW** Corner, marked Cor. 3, **DAN 53**,
thence **600 feet North** to the **NW** Corner, marked Cor. 4, **DAN 53**,
thence **1500 feet East** to said corner No. 1, the point of beginning.

The corners were so marked on the posts with black ink, or were marked on a scribed aluminum tag attached to the post.

The claim is located within the:

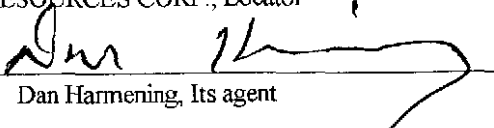
NW¼ of Section 36, Township 16 North, Range 52 East, MDM, Eureka County, Nevada.
NE¼ of Section 36, Township 16 North, Range 52 East, MDM, Eureka County, Nevada.

The boundaries of the claim were defined as required by law within 60 days from the date of posting of the Notice of Location. The work of location consisted of making the claim map as provided in N.R.S. § 517.040.

DATED 10th day of September, 2010.

RMP RESOURCES CORP., Locator

By


Dan Harmening, Its agent

The undersigned affirms that this document submitted for recording does not contain a social security number.

AFTER RECORDING, PLEASE RETURN TO:

RMP Resources Corp.
2778 Spokane Creek Road
East Helena, MT 59635



0216375

CERTIFICATE OF LOCATION LODE MINING CLAIM

NOTICE IS HEREBY GIVEN that **RMP Resources Corp.**, a Nevada corporation and citizen of the United States whose mailing address is 2778 Spokane Creek Road, East Helena, Montana 59635, has located the **DAN 54** lode mining claim, more particularly described below, after 12 noon, on September 1, 2010.

The claim is approximately 1,500 feet long and 600 feet wide, such that 5 feet are claimed in a **East** direction and **1495** feet in a **West** direction from the point of discovery (monument of location), at which a Notice of Location was duly posted, together with 300 feet on each side of the monument of location and center line of the claim. The monument of location upon which the Notice of Location was posted is a wood post measuring at least 1½" x 1½" x 4', set one foot in the ground. The general course of the lode or vein is from the **East** to the **West** direction.

The exterior boundaries of the claim are distinctly marked by four wooden posts measuring at least 1½" x 1½" x 4', set one foot in the ground, one at each corner. The boundaries of the claim are described as follows: Beginning at the **NE** corner of the claim, which is corner No. 1 (marked Cor. 1, **DAN 54**), from which the **SE** corner of Section **36**, Township **16** North, Range **52** East, MDM bears **4377.4' South** and **3884.2' East**.

thence **600** feet **South** to the **SE** Corner, marked Cor. 2, **DAN 54**,
thence **1500** feet **West** to the **SW** Corner, marked Cor. 3, **DAN 54**,
thence **600** feet **North** to the **NW** Corner, marked Cor. 4, **DAN 54**,
thence **1500** feet **East** to said corner No. 1, the point of beginning.

The corners were so marked on the posts with black ink, or were marked on a scribed aluminum tag attached to the post.

The claim is located within the:

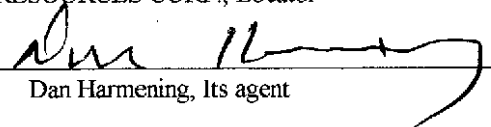
NW¼ of Section **36**, Township **16** North, Range **52** East, MDM, Eureka County, Nevada.
NE¼ of Section **35**, Township **16** North, Range **52** East, MDM, Eureka County, Nevada.

The boundaries of the claim were defined as required by law within 60 days from the date of posting of the Notice of Location. The work of location consisted of making the claim map as provided in N.R.S. § 517.040.

DATED **10th** day of **September**, 2010.

RMP RESOURCES CORP., Locator

By


Dan Harmening, Its agent

Official RecordRecording requested By
RMP RESOURCES CORP

Eureka County - NV

Mike Rebaleati - Recorder

Fee: \$22.50

Page 1 of 1

RPTT:

Recorded By: FES

Book- 510 Page- 0259



0216376

The undersigned affirms that this document submitted for recording does not contain a social security number.

AFTER RECORDING, PLEASE RETURN TO:

RMP Resources Corp.
2778 Spokane Creek Road
East Helena, MT 59635

CERTIFICATE OF LOCATION LODE MINING CLAIM

NOTICE IS HEREBY GIVEN that **RMP Resources Corp.**, a Nevada corporation and citizen of the United States whose mailing address is 2778 Spokane Creek Road, East Helena, Montana 59635, has located the **DAN 55** lode mining claim, more particularly described below, after 12 noon, on September 1, 2010.

The claim is approximately 1,500 feet long and 600 feet wide, such that **5** feet are claimed in a **West** direction and **1495** feet in a **East** direction from the point of discovery (monument of location), at which a Notice of Location was duly posted, together with 300 feet on each side of the monument of location and center line of the claim. The monument of location upon which the Notice of Location was posted is a wood post measuring at least 1½" x 1½" x 4', set one foot in the ground. The general course of the lode or vein is from the **West** to the **East** direction.

The exterior boundaries of the claim are distinctly marked by four wooden posts measuring at least 1½" x 1½" x 4', set one foot in the ground, one at each corner. The boundaries of the claim are described as follows: Beginning at the **NE** corner of the claim, which is corner No. 1 (marked Cor. 1, **DAN 55**), from which the **SE** corner of Section **36**, Township **16** North, Range **52** East, MDM bears **4377.4' South** and **2384.2' East**.

thence **600** feet **South** to the **SE** Corner, marked Cor. 2, **DAN 55**,
thence **1500** feet **West** to the **SW** Corner, marked Cor. 3, **DAN 55**,
thence **600** feet **North** to the **NW** Corner, marked Cor. 4, **DAN 55**,
thence **1500** feet **East** to said corner No. 1, the point of beginning.

The corners were so marked on the posts with black ink, or were marked on a scribed aluminum tag attached to the post.

The claim is located within the:

NW¼ of Section **36**, Township **16** North, Range **52** East, MDM, Eureka County, Nevada.
NE¼ of Section **36**, Township **16** North, Range **52** East, MDM, Eureka County, Nevada.

The boundaries of the claim were defined as required by law within 60 days from the date of posting of the Notice of Location. The work of location consisted of making the claim map as provided in N.R.S. § 517.040.

DATED **10th** day of **September**, 2010.

RMP RESOURCES CORP., Locator

By

Dan Harmening, Its agent

The undersigned affirms that this document submitted for recording does not contain a social security number.

AFTER RECORDING, PLEASE RETURN TO:
RMP Resources Corp.
2778 Spokane Creek Road
East Helena, MT 59635



CERTIFICATE OF LOCATION
LODE MINING CLAIM

NOTICE IS HEREBY GIVEN that **RMP Resources Corp.**, a Nevada corporation and citizen of the United States whose mailing address is 2778 Spokane Creek Road, East Helena, Montana 59635, has located the **DAN 56** lode mining claim, more particularly described below, after 12 noon, on September 1, 2010.

The claim is approximately 1,500 feet long and 350 feet wide, such that 5 feet are claimed in a **East** direction and 1495 feet in a **West** direction from the point of discovery (monument of location), at which a Notice of Location was duly posted, together with 175 feet on each side of the monument of location and center line of the claim. The monument of location upon which the Notice of Location was posted is a wood post measuring at least 1½" x 1½" x 4', set one foot in the ground. The general course of the lode or vein is from the **East** to the **West** direction.

The exterior boundaries of the claim are distinctly marked by four wooden posts measuring at least 1½" x 1½" x 4', set one foot in the ground, one at each corner. The boundaries of the claim are described as follows: Beginning at the **NE** corner of the claim, which is corner No. 1 (marked Cor. 1, **DAN 56**), from which the **SE** corner of Section 36, Township 16 North, Range 52 East, MDM bears 1377.4' **South** and 5384.2' **East**.

thence 350 feet **South** to the **SE** Corner, marked Cor. 2, **DAN 56**,
thence 1500 feet **West** to the **SW** Corner, marked Cor. 3, **DAN 56**,
thence 350 feet **North** to the **NW** Corner, marked Cor. 4, **DAN 56**,
thence 1500 feet **East** to said corner No. 1, the point of beginning.

The corners were so marked on the posts with black ink, or were marked on a scribed aluminum tag attached to the post.

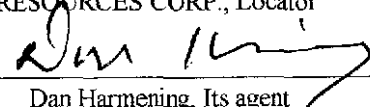
The claim is located within the:

SE¼ of Section 35, Township 16 North, Range 52 East, MDM, Eureka County, Nevada.

The boundaries of the claim were defined as required by law within 60 days from the date of posting of the Notice of Location. The work of location consisted of making the claim map as provided in N.R.S. § 517.040.

DATED 10th day of September, 2010.

RMP RESOURCES CORP., Locator

By 
Dan Harmening, Its agent



0216378

The undersigned affirms that this document submitted for recording does not contain a social security number.

AFTER RECORDING, PLEASE RETURN TO:

RMP Resources Corp.
2778 Spokane Creek Road
East Helena, MT 59635

CERTIFICATE OF LOCATION LODE MINING CLAIM

NOTICE IS HEREBY GIVEN that **RMP Resources Corp.**, a Nevada corporation and citizen of the United States whose mailing address is 2778 Spokane Creek Road, East Helena, Montana 59635, has located the **DAN 57** lode mining claim, more particularly described below, after 12 noon, on September 1, 2010.

The claim is approximately 1,500 feet long and 600 feet wide, such that 5 feet are claimed in a **East** direction and **1495** feet in a **West** direction from the point of discovery (monument of location), at which a Notice of Location was duly posted, together with 300 feet on each side of the monument of location and center line of the claim. The monument of location upon which the Notice of Location was posted is a wood post measuring at least 1½" x 1½" x 4', set one foot in the ground. The general course of the lode or vein is from the **East** to the **West** direction.

The exterior boundaries of the claim are distinctly marked by four wooden posts measuring at least 1½" x 1½" x 4', set one foot in the ground, one at each corner. The boundaries of the claim are described as follows: Beginning at the **NE** corner of the claim, which is corner No. 1 (marked Cor. 1, **DAN 57**), from which the **SE** corner of Section **36**, Township **16** North, Range **52** East, MDM bears **1977.4' South** and **5384.2' East**.

thence **600 feet South** to the **SE** Corner, marked Cor. 2, **DAN 57**,
thence **1500 feet West** to the **SW** Corner, marked Cor. 3, **DAN 57**,
thence **600 feet North** to the **NW** Corner, marked Cor. 4, **DAN 57**,
thence **1500 feet East** to said corner No. 1, the point of beginning.

The corners were so marked on the posts with black ink, or were marked on a scribed aluminum tag attached to the post.

The claim is located within the:

SE¼ of Section **35**, Township **16** North, Range **52** East, MDM, Eureka County, Nevada.

The boundaries of the claim were defined as required by law within 60 days from the date of posting of the Notice of Location. The work of location consisted of making the claim map as provided in N.R.S. § 517.040.

DATED **10th** day of **September**, 2010.

RMP RESOURCES CORP., Locator

By


Dan Harmening, Its agent

Official RecordRecording requested By
RMP RESOURCES CORP

Eureka County - NV

Mike Rebaleati - Recorder

Fee: \$22.50

Page 1 of 1

RPTT:

Recorded By: FES

Book- 510 Page- 0262



0216379

The undersigned affirms that this document submitted for recording does not contain a social security number.

AFTER RECORDING, PLEASE RETURN TO:

RMP Resources Corp.
2778 Spokane Creek Road
East Helena, MT 59635

CERTIFICATE OF LOCATION LODE MINING CLAIM

NOTICE IS HEREBY GIVEN that **RMP Resources Corp.**, a Nevada corporation and citizen of the United States whose mailing address is 2778 Spokane Creek Road, East Helena, Montana 59635, has located the **DAN 58** lode mining claim, more particularly described below, after 12 noon, on September 1, 2010.

The claim is approximately 1,500 feet long and 600 feet wide, such that 5 feet are claimed in a **East** direction and **1495** feet in a **West** direction from the point of discovery (monument of location), at which a Notice of Location was duly posted, together with 300 feet on each side of the monument of location and center line of the claim. The monument of location upon which the Notice of Location was posted is a wood post measuring at least 1½" x 1½" x 4', set one foot in the ground. The general course of the lode or vein is from the **East** to the **West** direction.

The exterior boundaries of the claim are distinctly marked by four wooden posts measuring at least 1½" x 1½" x 4', set one foot in the ground, one at each corner. The boundaries of the claim are described as follows: Beginning at the **NE corner of the claim, which is corner No. 1 (marked Cor. 1, DAN 58)**, from which the **SE** corner of Section **36**, Township **16** North, Range **52** East, MDM bears **2577.4' South** and **5384.2' East**.

thence **600** feet **South** to the **SE** Corner, marked Cor. 2, **DAN 58**,
thence **1500** feet **West** to the **SW** Corner, marked Cor. 3, **DAN 58**,
thence **600** feet **North** to the **NW** Corner, marked Cor. 4, **DAN 58**,
thence **1500** feet **East** to said corner No. 1, the point of beginning.

The corners were so marked on the posts with black ink, or were marked on a scribed aluminum tag attached to the post.

The claim is located within the:

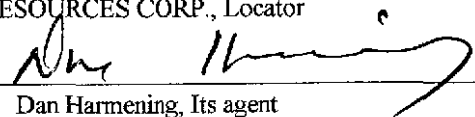
SE¼ of Section **35**, Township **16** North, Range **52** East, MDM, Eureka County, Nevada.

The boundaries of the claim were defined as required by law within 60 days from the date of posting of the Notice of Location. The work of location consisted of making the claim map as provided in N.R.S. § 517.040.

DATED 10th day of **September**, 2010.

RMP RESOURCES CORP., Locator

By


Dan Harmening, Its agent



0216380

The undersigned affirms that this document submitted for recording does not contain a social security number.

AFTER RECORDING, PLEASE RETURN TO:

RMP Resources Corp.
2778 Spokane Creek Road
East Helena, MT 59635

CERTIFICATE OF LOCATION LODE MINING CLAIM

NOTICE IS HEREBY GIVEN that **RMP Resources Corp.**, a Nevada corporation and citizen of the United States whose mailing address is 2778 Spokane Creek Road, East Helena, Montana 59635, has located the **DAN 59** lode mining claim, more particularly described below, after 12 noon, on September 1, 2010.

The claim is approximately 1,500 feet long and 600 feet wide, such that **5** feet are claimed in a **East** direction and **1495** feet in a **West** direction from the point of discovery (monument of location), at which a Notice of Location was duly posted, together with 300 feet on each side of the monument of location and center line of the claim. The monument of location upon which the Notice of Location was posted is a wood post measuring at least $1\frac{1}{2}$ " x $1\frac{1}{2}$ " x 4', set one foot in the ground. The general course of the lode or vein is from the **East** to the **West** direction.

The exterior boundaries of the claim are distinctly marked by four wooden posts measuring at least $1\frac{1}{2}$ " x $1\frac{1}{2}$ " x 4', set one foot in the ground, one at each corner. The boundaries of the claim are described as follows: Beginning at the **NE** corner of the claim, which is corner No. 1 (marked Cor. 1, **DAN 59**), from which the **SE** corner of Section 36, Township 16 North, Range 52 East, MDM bears **3177.4' South** and **5384.2' East**.

thence **600** feet **South** to the **SE** Corner, marked Cor. 2, **DAN 59**,
thence **1500** feet **West** to the **SW** Corner, marked Cor. 3, **DAN 59**,
thence **600** feet **North** to the **NW** Corner, marked Cor. 4, **DAN 59**,
thence **1500** feet **East** to said corner No. 1, the point of beginning.

The corners were so marked on the posts with black ink, or were marked on a scribed aluminum tag attached to the post.

The claim is located within the:


SE $\frac{1}{4}$ of Section 35, Township 16 North, Range 52 East, MDM, Eureka County, Nevada.
NE $\frac{1}{4}$ of Section 35, Township 16 North, Range 52 East, MDM, Eureka County, Nevada.

The boundaries of the claim were defined as required by law within 60 days from the date of posting of the Notice of Location. The work of location consisted of making the claim map as provided in N.R.S. § 517.040.

DATED **10th** day of **September**, 2010.

RMP RESOURCES CORP., Locator

By


Dan Harmening, Its agent

The undersigned affirms that this document submitted for recording does not contain a social security number.

AFTER RECORDING, PLEASE RETURN TO:

RMP Resources Corp.
2778 Spokane Creek Road
East Helena, MT 59635



0216381

CERTIFICATE OF LOCATION LODE MINING CLAIM

NOTICE IS HEREBY GIVEN that **RMP Resources Corp.**, a Nevada corporation and citizen of the United States whose mailing address is 2778 Spokane Creek Road, East Helena, Montana 59635, has located the **DAN 60** lode mining claim, more particularly described below, after 12 noon, on September 1, 2010.

The claim is approximately 1,500 feet long and 600 feet wide, such that **5** feet are claimed in a **East** direction and **1495** feet in a **West** direction from the point of discovery (monument of location), at which a Notice of Location was duly posted, together with 300 feet on each side of the monument of location and center line of the claim. The monument of location upon which the Notice of Location was posted is a wood post measuring at least 1½" x 1½" x 4', set one foot in the ground. The general course of the lode or vein is from the **East** to the **West** direction.

The exterior boundaries of the claim are distinctly marked by four wooden posts measuring at least 1½" x 1½" x 4', set one foot in the ground, one at each corner. The boundaries of the claim are described as follows: Beginning at the **NE** corner of the claim, which is corner No. 1 (marked Cor. 1, **DAN 60**), from which the **SE** corner of Section **36**, Township **16** North, Range **52** East, MDM bears **3777.4' South** and **5384.2' East**.

thence **600** feet **South** to the **SE** Corner, marked Cor. 2, **DAN 60**,
thence **1500** feet **West** to the **SW** Corner, marked Cor. 3, **DAN 60**,
thence **600** feet **North** to the **NW** Corner, marked Cor. 4, **DAN 60**,
thence **1500** feet **East** to said corner No. 1, the point of beginning.

The corners were so marked on the posts with black ink, or were marked on a scribed aluminum tag attached to the post.

The claim is located within the:

NE¼ of Section **35**, Township **16** North, Range **52** East, MDM, Eureka County, Nevada.

The boundaries of the claim were defined as required by law within 60 days from the date of posting of the Notice of Location. The work of location consisted of making the claim map as provided in N.R.S. § 517.040.

DATED **10th** day of **September**, 2010.

RMP RESOURCES CORP., Locator

By 

Dan Harmening, Its agent

The undersigned affirms that this document submitted for recording does not contain a social security number.

AFTER RECORDING, PLEASE RETURN TO:

RMP Resources Corp.
2778 Spokane Creek Road
East Helena, MT 59635



0216382

CERTIFICATE OF LOCATION LODE MINING CLAIM

NOTICE IS HEREBY GIVEN that **RMP Resources Corp.**, a Nevada corporation and citizen of the United States whose mailing address is 2778 Spokane Creek Road, East Helena, Montana 59635, has located the **DAN 61** lode mining claim, more particularly described below, after 12 noon, on September 1, 2010.

The claim is approximately 1,500 feet long and 600 feet wide, such that 5 feet are claimed in a **East** direction and **1495** feet in a **West** direction from the point of discovery (monument of location), at which a Notice of Location was duly posted, together with 300 feet on each side of the monument of location and center line of the claim. The monument of location upon which the Notice of Location was posted is a wood post measuring at least 1½" x 1½" x 4', set one foot in the ground. The general course of the lode or vein is from the **East** to the **West** direction.

The exterior boundaries of the claim are distinctly marked by four wooden posts measuring at least 1½" x 1½" x 4', set one foot in the ground, one at each corner. The boundaries of the claim are described as follows: Beginning at the **NE** corner of the claim, which is corner No. 1 (marked **Cor. 1, DAN 61**), from which the **SE** corner of Section **36**, Township **16** North, Range **52** East, MDM bears **4377.4' South** and **5384.2' East**.

thence **600** feet **South** to the **SE** Corner, marked **Cor. 2, DAN 61**,
thence **1500** feet **West** to the **SW** Corner, marked **Cor. 3, DAN 61**,
thence **600** feet **North** to the **NW** Corner, marked **Cor. 4, DAN 61**,
thence **1500** feet **East** to said corner No. 1, the point of beginning.

The corners were so marked on the posts with black ink, or were marked on a scribed aluminum tag attached to the post.

The claim is located within the:

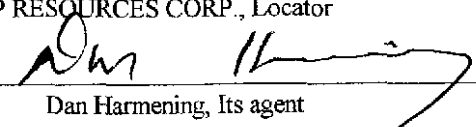
NE¼ of Section **35**, Township **16** North, Range **52** East, MDM, Eureka County, Nevada.

The boundaries of the claim were defined as required by law within 60 days from the date of posting of the Notice of Location. The work of location consisted of making the claim map as provided in N.R.S. § 517.040.

DATED **10th** day of **September**, 2010.

RMP RESOURCES CORP., Locator

By


Dan Harmening, Its agent

Official Record

Recording requested By
RMP RESOURCES CORPEureka County - NV
Mike Rebaleati - Recorder

Fee: \$22.50

Page 1 of 1

RPTT:

Recorded By: FES

Book- 510 Page- 0266



0216383

The undersigned affirms that this document submitted for recording does not contain a social security number.

AFTER RECORDING, PLEASE RETURN TO:

RMP Resources Corp.
2778 Spokane Creek Road
East Helena, MT 59635

CERTIFICATE OF LOCATION
LODE MINING CLAIM

NOTICE IS HEREBY GIVEN that **RMP Resources Corp.**, a Nevada corporation and citizen of the United States whose mailing address is 2778 Spokane Creek Road, East Helena, Montana 59635, has located the **DAN 62** lode mining claim, more particularly described below, after 12 noon, on September 1, 2010.

The claim is approximately 1,500 feet long and 600 feet wide, such that 5 feet are claimed in a **East** direction and **1495** feet in a **West** direction from the point of discovery (monument of location), at which a Notice of Location was duly posted, together with 300 feet on each side of the monument of location and center line of the claim. The monument of location upon which the Notice of Location was posted is a wood post measuring at least 1½" x 1½" x 4', set one foot in the ground. The general course of the lode or vein is from the **East** to the **West** direction.

The exterior boundaries of the claim are distinctly marked by four wooden posts measuring at least 1½" x 1½" x 4', set one foot in the ground, one at each corner. The boundaries of the claim are described as follows: Beginning at the **NE** corner of the claim, which is corner No. 1 (marked Cor. 1, **DAN 62**), from which the **SE** corner of Section 36, Township 16 North, Range 52 East, MDM bears **4977.4' South** and **5384.2' East**.

thence **600** feet **South** to the **SE** Corner, marked Cor. 2, **DAN 62**,
thence **1500** feet **West** to the **SW** Corner, marked Cor. 3, **DAN 62**,
thence **600** feet **North** to the **NW** Corner, marked Cor. 4, **DAN 62**,
thence **1500** feet **East** to said corner No. 1, the point of beginning.

The corners were so marked on the posts with black ink, or were marked on a scribed aluminum tag attached to the post.

The claim is located within the:

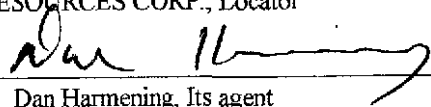
NE¼ of Section 35, Township 16 North, Range 52 East, MDM, Eureka County, Nevada.

The boundaries of the claim were defined as required by law within 60 days from the date of posting of the Notice of Location. The work of location consisted of making the claim map as provided in N.R.S. § 517.040.

DATED 10th day of September, 2010.

RMP RESOURCES CORP., Locator

By


Dan Harmering, Its agent

The undersigned affirms that this document submitted for recording does not contain a social security number.

AFTER RECORDING, PLEASE RETURN TO:

RMP Resources Corp.
2778 Spokane Creek Road
East Helena, MT 59635



0216384

CERTIFICATE OF LOCATION LODE MINING CLAIM

NOTICE IS HEREBY GIVEN that **RMP Resources Corp.**, a Nevada corporation and citizen of the United States whose mailing address is 2778 Spokane Creek Road, East Helena, Montana 59635, has located the **DAN 63** lode mining claim, more particularly described below, after 12 noon, on September 1, 2010.

The claim is approximately 1,500 feet long and 600 feet wide, such that 5 feet are claimed in a **West** direction and **1495** feet in a **East** direction from the point of discovery (monument of location), at which a Notice of Location was duly posted, together with 300 feet on each side of the monument of location and center line of the claim. The monument of location upon which the Notice of Location was posted is a wood post measuring at least 1½" x 1½" x 4", set one foot in the ground. The general course of the lode or vein is from the **West** to the **East** direction.

The exterior boundaries of the claim are distinctly marked by four wooden posts measuring at least 1½" x 1½" x 4', set one foot in the ground, one at each corner. The boundaries of the claim are described as follows: Beginning at the NE corner of the claim, which is corner No. 1 (marked Cor. 1, **DAN 63**), from which the **SE** corner of Section **36**, Township **16** North, Range **52** East, MDM bears **4977.4' South** and **3884.2' East**.

thence **600** feet **South** to the **SE** Corner, marked Cor. 2, **DAN 63**,
thence **1500** feet **West** to the **SW** Corner, marked Cor. 3, **DAN 63**,
thence **600** feet **North** to the **NW** Corner, marked Cor. 4, **DAN 63**,
thence **1500** feet **East** to said corner No. 1, the point of beginning.

The corners were so marked on the posts with black ink, or were marked on a scribed aluminum tag attached to the post.

The claim is located within the:

NW¼ of Section **36**, Township **16** North, Range **52** East, MDM, Eureka County, Nevada.
NE¼ of Section **35**, Township **16** North, Range **52** East, MDM, Eureka County, Nevada.

The boundaries of the claim were defined as required by law within 60 days from the date of posting of the Notice of Location. The work of location consisted of making the claim map as provided in N.R.S. § 517.040.

DATED 10th day of **September**, 2010.

RMP RESOURCES CORP., Locator

By _____

Dan Harmening, Its agent

Official RecordRecording requested By
RMP RESOURCES CORP

Eureka County - NV

Mike Rebaleati - Recorder

Fee: \$22.50

Page 1 of 1

RPTT:

Recorded By: FES

Book- 510 Page- 0268



0216385

The undersigned affirms that this document submitted for recording does not contain a social security number.

AFTER RECORDING, PLEASE RETURN TO:

RMP Resources Corp.
2778 Spokane Creek Road
East Helena, MT 59635

CERTIFICATE OF LOCATION LODE MINING CLAIM

NOTICE IS HEREBY GIVEN that **RMP Resources Corp.**, a Nevada corporation and citizen of the United States whose mailing address is 2778 Spokane Creek Road, East Helena, Montana 59635, has located the **DAN 64** lode mining claim, more particularly described below, after 12 noon, on September 1, 2010.

The claim is approximately 1,500 feet long and 600 feet wide, such that 5 feet are claimed in a **East** direction and **1495** feet in a **West** direction from the point of discovery (monument of location), at which a Notice of Location was duly posted, together with 300 feet on each side of the monument of location and center line of the claim. The monument of location upon which the Notice of Location was posted is a wood post measuring at least 1½" x 1½" x 4', set one foot in the ground. The general course of the lode or vein is from the **East** to the **West** direction.

The exterior boundaries of the claim are distinctly marked by four wooden posts measuring at least 1½" x 1½" x 4', set one foot in the ground, one at each corner. The boundaries of the claim are described as follows: Beginning at the **NE** corner of the claim, which is corner No. 1 (marked Cor. 1, **DAN 64**), from which the **SE** corner of Section **36**, Township **16** North, Range **52** East, MDM bears **5577.4' South** and **5384.2' East**.

thence **600** feet **South** to the **SE** Corner, marked Cor. 2, **DAN 64**,
thence **1500** feet **West** to the **SW** Corner, marked Cor. 3, **DAN 64**,
thence **600** feet **North** to the **NW** Corner, marked Cor. 4, **DAN 64**,
thence **1500** feet **East** to said corner No. 1, the point of beginning.

The corners were so marked on the posts with black ink, or were marked on a scribed aluminum tag attached to the post.

The claim is located within the:

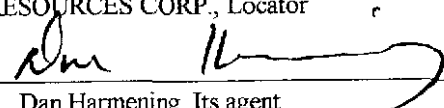
NE¼ of Section **35**, Township **16** North, Range **52** East, MDM, Eureka County, Nevada.
SE¼ of Section **26**, Township **16** North, Range **52** East, MDM, Eureka County, Nevada.

The boundaries of the claim were defined as required by law within 60 days from the date of posting of the Notice of Location. The work of location consisted of making the claim map as provided in N.R.S. § 517.040.

DATED **10th** day of **September**, 2010.

RMP RESOURCES CORP., Locator

By


Dan Harmening, Its agent

The undersigned affirms that this document submitted for recording does not contain a social security number.

AFTER RECORDING, PLEASE RETURN TO:
RMP Resources Corp.
2778 Spokane Creek Road
East Helena, MT 59635



CERTIFICATE OF LOCATION LODE MINING CLAIM

NOTICE IS HEREBY GIVEN that **RMP Resources Corp.**, a Nevada corporation and citizen of the United States whose mailing address is 2778 Spokane Creek Road, East Helena, Montana 59635, has located the **DAN 65** lode mining claim, more particularly described below, after 12 noon, on September 1, 2010.

The claim is approximately 1,500 feet long and 600 feet wide, such that **5** feet are claimed in a **West** direction and **1495** feet in a **East** direction from the point of discovery (monument of location), at which a Notice of Location was duly posted, together with 300 feet on each side of the monument of location and center line of the claim. The monument of location upon which the Notice of Location was posted is a wood post measuring at least 1½" x 1½" x 4', set one foot in the ground. The general course of the lode or vein is from the **West** to the **East** direction.

The exterior boundaries of the claim are distinctly marked by four wooden posts measuring at least 1½" x 1½" x 4', set one foot in the ground, one at each corner. The boundaries of the claim are described as follows: Beginning at the **NE** corner of the claim, which is corner No. 1 (marked Cor. 1, **DAN 65**), from which the **SE** corner of Section **36**, Township **16** North, Range **52** East, MDM bears **5577.4' South** and **3884.2' East**.

thence **600** feet **South** to the **SE** Corner, marked Cor. 2, **DAN 65**,
thence **1500** feet **West** to the **SW** Corner, marked Cor. 3, **DAN 65**,
thence **600** feet **North** to the **NW** Corner, marked Cor. 4, **DAN 65**,
thence **1500** feet **East** to said corner No. 1, the point of beginning.

The corners were so marked on the posts with black ink, or were marked on a scribed aluminum tag attached to the post.

The claim is located within the:

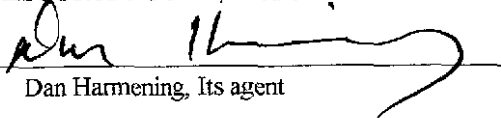
NW¼ of Section **36**, Township **16** North, Range **52** East, MDM, Eureka County, Nevada.
NE¼ of Section **35**, Township **16** North, Range **52** East, MDM, Eureka County, Nevada.
SW¼ of Section **25**, Township **16** North, Range **52** East, MDM, Eureka County, Nevada.
SE¼ of Section **26**, Township **16** North, Range **52** East, MDM, Eureka County, Nevada.

The boundaries of the claim were defined as required by law within 60 days from the date of posting of the Notice of Location. The work of location consisted of making the claim map as provided in N.R.S. § 517.040.

DATED **10th** day of **September**, 2010.

RMP RESOURCES CORP., Locator

By


Dan Harmening, Its agent

Official RecordRecording requested By
RMP RESOURCES CORP

Eureka County - NV

Mike Rebaleati - Recorder

Fee: \$22.50

Page 1 of 1

RPTT:

Recorded By: FES

Book- 510 Page- 0270

The undersigned affirms that this document submitted for recording does not contain a social security number.

AFTER RECORDING, PLEASE RETURN TO:

RMP Resources Corp.
2778 Spokane Creek Road
East Helena, MT 59635



0216387

CERTIFICATE OF LOCATION
LODE MINING CLAIM

NOTICE IS HEREBY GIVEN that **RMP Resources Corp.**, a Nevada corporation and citizen of the United States whose mailing address is 2778 Spokane Creek Road, East Helena, Montana 59635, has located the **DAN 66** lode mining claim, more particularly described below, after 12 noon, on September 1, 2010.

The claim is approximately 1,500 feet long and 600 feet wide, such that 5 feet are claimed in a **East** direction and **1495** feet in a **West** direction from the point of discovery (monument of location), at which a Notice of Location was duly posted, together with 300 feet on each side of the monument of location and center line of the claim. The monument of location upon which the Notice of Location was posted is a wood post measuring at least 1½" x 1½" x 4', set one foot in the ground. The general course of the lode or vein is from the **East** to the **West** direction.

The exterior boundaries of the claim are distinctly marked by four wooden posts measuring at least 1½" x 1½" x 4', set one foot in the ground, one at each corner. The boundaries of the claim are described as follows: Beginning at the NE corner of the claim, which is corner No. 1 (marked Cor. 1, **DAN 66**), from which the **SE** corner of Section **36**, Township **16** North, Range **52** East, MDM bears **6177.4' South** and **5384.2' East**.

thence **600** feet **South** to the **SE** Corner, marked Cor. 2, **DAN 66**,
thence **1500** feet **West** to the **SW** Corner, marked Cor. 3, **DAN 66**,
thence **600** feet **North** to the **NW** Corner, marked Cor. 4, **DAN 66**,
thence **1500** feet **East** to said corner No. 1, the point of beginning.

The corners were so marked on the posts with black ink, or were marked on a scribed aluminum tag attached to the post.

The claim is located within the:

NE¼ of Section **35**, Township **16** North, Range **52** East, MDM, Eureka County, Nevada.

The boundaries of the claim were defined as required by law within 60 days from the date of posting of the Notice of Location. The work of location consisted of making the claim map as provided in N.R.S. § 517.040.

DATED **10th** day of **September**, 2010.

RMP RESOURCES CORP., Locator

By

Dan Harmening, Its agent

The undersigned affirms that this document submitted for recording does not contain a social security number.

AFTER RECORDING, PLEASE RETURN TO:
RMP Resources Corp.
2778 Spokane Creek Road
East Helena, MT 59635



CERTIFICATE OF LOCATION
LODE MINING CLAIM

NOTICE IS HEREBY GIVEN that **RMP Resources Corp.**, a Nevada corporation and citizen of the United States whose mailing address is 2778 Spokane Creek Road, East Helena, Montana 59635, has located the **DAN 67** lode mining claim, more particularly described below, after 12 noon, on September 1, 2010.

The claim is approximately 1,500 feet long and 600 feet wide, such that 5 feet are claimed in a **West** direction and **1495** feet in a **East** direction from the point of discovery (monument of location), at which a Notice of Location was duly posted, together with 300 feet on each side of the monument of location and center line of the claim. The monument of location upon which the Notice of Location was posted is a wood post measuring at least 1½" x 1½" x 4', set one foot in the ground. The general course of the lode or vein is from the **West** to the **East** direction.

The exterior boundaries of the claim are distinctly marked by four wooden posts measuring at least 1½" x 1½" x 4', set one foot in the ground, one at each corner. The boundaries of the claim are described as follows: Beginning at the **NE** corner of the claim, which is corner No. 1 (marked **Cor. 1, DAN 67**), from which the **SE** corner of **Section 36, Township 16 North, Range 52 East, MDM** bears **6177.4' South** and **3884.2' East**.

thence **600 feet South** to the **SE** Corner, marked **Cor. 2, DAN 67**,
thence **1500 feet West** to the **SW** Corner, marked **Cor. 3, DAN 67**,
thence **600 feet North** to the **NW** Corner, marked **Cor. 4, DAN 67**,
thence **1500 feet East** to said corner No. 1, the point of beginning.

The corners were so marked on the posts with black ink, or were marked on a scribed aluminum tag attached to the post.

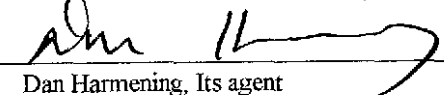
The claim is located within the:

SW¼ of **Section 25, Township 16 North, Range 52 East, MDM, Eureka County, Nevada.**
SE¼ of **Section 26, Township 16 North, Range 52 East, MDM, Eureka County, Nevada.**

The boundaries of the claim were defined as required by law within 60 days from the date of posting of the Notice of Location. The work of location consisted of making the claim map as provided in N.R.S. § 517.040.

DATED **10th** day of **September**, 2010.

RMP RESOURCES CORP., Locator

By 
Dan Harmening, Its agent

Official RecordRecording requested By
RMP RESOURCES CORPEureka County - NV
Mike Rebaleati - Recorder

Fee: \$22.50

Page 1 of 1

RPTT:

Recorded By: FES

Book- 510 Page- 0272

The undersigned affirms that this document submitted for recording does not contain a social security number.

AFTER RECORDING, PLEASE RETURN TO:

RMP Resources Corp.
2778 Spokane Creek Road
East Helena, MT 59635



0216389

CERTIFICATE OF LOCATION
LODE MINING CLAIM

NOTICE IS HEREBY GIVEN that **RMP Resources Corp.**, a Nevada corporation and citizen of the United States whose mailing address is 2778 Spokane Creek Road, East Helena, Montana 59635, has located the **DAN 68** lode mining claim, more particularly described below, after 12 noon, on September 1, 2010.

The claim is approximately 1,500 feet long and 600 feet wide, such that 5 feet are claimed in a **East** direction and 1495 feet in a **West** direction from the point of discovery (monument of location), at which a Notice of Location was duly posted, together with 300 feet on each side of the monument of location and center line of the claim. The monument of location upon which the Notice of Location was posted is a wood post measuring at least 1½" x 1½" x 4', set one foot in the ground. The general course of the lode or vein is from the **East** to the **West** direction.

The exterior boundaries of the claim are distinctly marked by four wooden posts measuring at least 1½" x 1½" x 4', set one foot in the ground, one at each corner. The boundaries of the claim are described as follows: Beginning at the **NE** corner of the claim, which is corner No. 1 (marked Cor. 1, **DAN 68**), from which the **SE** corner of Section 36, Township 16 North, Range 52 East, MDM bears 6777.4' **South** and 5384.2' **East**.

thence 600 feet **South** to the **SE** Corner, marked Cor. 2, **DAN 68**,
thence 1500 feet **West** to the **SW** Corner, marked Cor. 3, **DAN 68**,
thence 600 feet **North** to the **NW** Corner, marked Cor. 4, **DAN 68**,
thence 1500 feet **East** to said corner No. 1, the point of beginning.

The corners were so marked on the posts with black ink, or were marked on a scribed aluminum tag attached to the post.

The claim is located within the:


SE¼ of Section 26, Township 16 North, Range 52 East, MDM, Eureka County, Nevada.

The boundaries of the claim were defined as required by law within 60 days from the date of posting of the Notice of Location. The work of location consisted of making the claim map as provided in N.R.S. § 517.040.

DATED 10th day of September, 2010.

RMP RESOURCES CORP., Locator

By


 Dan Harmening, Its agent

The undersigned affirms that this document submitted for recording does not contain a social security number.

AFTER RECORDING, PLEASE RETURN TO:

RMP Resources Corp.
2778 Spokane Creek Road
East Helena, MT 59635



0216390

CERTIFICATE OF LOCATION LODE MINING CLAIM

NOTICE IS HEREBY GIVEN that **RMP Resources Corp.**, a Nevada corporation and citizen of the United States whose mailing address is 2778 Spokane Creek Road, East Helena, Montana 59635, has located the **DAN 69** lode mining claim, more particularly described below, after 12 noon, on September 1, 2010.

The claim is approximately 1,500 feet long and 600 feet wide, such that 5 feet are claimed in a **West** direction and **1495** feet in a **East** direction from the point of discovery (monument of location), at which a Notice of Location was duly posted, together with 300 feet on each side of the monument of location and center line of the claim. The monument of location upon which the Notice of Location was posted is a wood post measuring at least 1½" x 1½" x 4', set one foot in the ground. The general course of the lode or vein is from the **West** to the **East** direction.

The exterior boundaries of the claim are distinctly marked by four wooden posts measuring at least 1½" x 1½" x 4', set one foot in the ground, one at each corner. The boundaries of the claim are described as follows: Beginning at the **NE** corner of the claim, which is corner No. 1 (marked Cor. 1, **DAN 69**), from which the **SE** corner of Section **36**, Township **16** North, Range **52** East, MDM bears **6777.4' South** and **3884.2' East**.

thence **600** feet **South** to the **SE** Corner, marked Cor. 2, **DAN 69**,
thence **1500** feet **West** to the **SW** Corner, marked Cor. 3, **DAN 69**,
thence **600** feet **North** to the **NW** Corner, marked Cor. 4, **DAN 69**,
thence **1500** feet **East** to said corner No. 1, the point of beginning.

The corners were so marked on the posts with black ink, or were marked on a scribed aluminum tag attached to the post.

The claim is located within the:

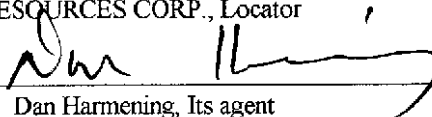
SW¼ of Section **25**, Township **16** North, Range **52** East, MDM, Eureka County, Nevada.
SE¼ of Section **26**, Township **16** North, Range **52** East, MDM, Eureka County, Nevada.

The boundaries of the claim were defined as required by law within 60 days from the date of posting of the Notice of Location. The work of location consisted of making the claim map as provided in N.R.S. § 517.040.

DATED **10th** day of **September**, 2010.

RMP RESOURCES CORP., Locator

By


Dan Harmening, Its agent

Official RecordRecording requested By
RMP RESOURCES CORP

Eureka County - NV

Mike Rebaleati - Recorder

Fee: \$22.50

Page 1 of 1

RPTT:

Recorded By: FES

Book- 510 Page-

0274



0216391

The undersigned affirms that this document submitted for recording does not contain a social security number.

AFTER RECORDING, PLEASE RETURN TO:

RMP Resources Corp.
2778 Spokane Creek Road
East Helena, MT 59635

CERTIFICATE OF LOCATION LODE MINING CLAIM

NOTICE IS HEREBY GIVEN that **RMP Resources Corp.**, a Nevada corporation and citizen of the United States whose mailing address is 2778 Spokane Creek Road, East Helena, Montana 59635, has located the **DAN 70** lode mining claim, more particularly described below, after 12 noon, on September 1, 2010.

The claim is approximately 1,500 feet long and 600 feet wide, such that 5 feet are claimed in a **East** direction and **1495** feet in a **West** direction from the point of discovery (monument of location), at which a Notice of Location was duly posted, together with 300 feet on each side of the monument of location and center line of the claim. The monument of location upon which the Notice of Location was posted is a wood post measuring at least 1½" x 1½" x 4', set one foot in the ground. The general course of the lode or vein is from the **East** to the **West** direction.

The exterior boundaries of the claim are distinctly marked by four wooden posts measuring at least 1½" x 1½" x 4', set one foot in the ground, one at each corner. The boundaries of the claim are described as follows: Beginning at the **NE** corner of the claim, which is corner No. 1 (marked Cor. 1, **DAN 70**), from which the **SE** corner of Section 36, Township 16 North, Range 52 East, MDM bears 7377.4' **South** and 5384.2' **East**.

thence **600** feet **South** to the **SE** Corner, marked Cor. 2, **DAN 70**,
thence **1500** feet **West** to the **SW** Corner, marked Cor. 3, **DAN 70**,
thence **600** feet **North** to the **NW** Corner, marked Cor. 4, **DAN 70**,
thence **1500** feet **East** to said corner No. 1, the point of beginning.

The corners were so marked on the posts with black ink, or were marked on a scribed aluminum tag attached to the post.

The claim is located within the:

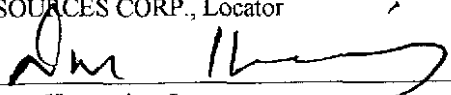
SE¼ of Section 26, Township 16 North, Range 52 East, MDM, Eureka County, Nevada.

The boundaries of the claim were defined as required by law within 60 days from the date of posting of the Notice of Location. The work of location consisted of making the claim map as provided in N.R.S. § 517.040.

DATED 10th day of September, 2010.

RMP RESOURCES CORP., Locator

By


Dan Harmening, Its agent

Official RecordRecording Requested By
RMP RESOURCES CORP.

Eureka County - NV

Mike Rebalenti - Recorder

Fee: \$22.50

Page 1 of 1

RPTT.

Recorded By: FES

Book- 810 Page- 0275

The undersigned affirms that this document submitted for recording does not contain a social security number.

AFTER RECORDING, PLEASE RETURN TO:

RMP Resources Corp.
2778 Spokane Creek Road
East Helena, MT 59635



0216392

CERTIFICATE OF LOCATION
LODE MINING CLAIM

NOTICE IS HEREBY GIVEN that **RMP Resources Corp.**, a Nevada corporation and citizen of the United States whose mailing address is 2778 Spokane Creek Road, East Helena, Montana 59635, has located the **DAN 71** lode mining claim, more particularly described below, after 12 noon, on September 1, 2010.

The claim is approximately 1,500 feet long and 600 feet wide, such that 5 feet are claimed in a **West** direction and **1495** feet in a **East** direction from the point of discovery (monument of location), at which a Notice of Location was duly posted, together with 300 feet on each side of the monument of location and center line of the claim. The monument of location upon which the Notice of Location was posted is a wood post measuring at least 1½" x 1½" x 4', set one foot in the ground. The general course of the lode or vein is from the **West** to the **East** direction.

The exterior boundaries of the claim are distinctly marked by four wooden posts measuring at least 1½" x 1½" x 4', set one foot in the ground, one at each corner. The boundaries of the claim are described as follows: Beginning at the **NE** corner of the claim, which is corner No. 1 (marked Cor. 1, **DAN 71**), from which the **SE** corner of Section **36**, Township **16** North, Range **52** East, MDM bears **7377.4' South** and **3884.2' East**.

thence **600** feet **South** to the **SE** Corner, marked Cor. 2, **DAN 71**,
thence **1500** feet **West** to the **SW** Corner, marked Cor. 3, **DAN 71**,
thence **600** feet **North** to the **NW** Corner, marked Cor. 4, **DAN 71**,
thence **1500** feet **East** to said corner No. 1, the point of beginning.

The corners were so marked on the posts with black ink, or were marked on a scribed aluminum tag attached to the post.

The claim is located within the:


SW¼ of Section **25**, Township **16** North, Range **52** East, MDM, Eureka County, Nevada.
SE¼ of Section **26**, Township **16** North, Range **52** East, MDM, Eureka County, Nevada.

The boundaries of the claim were defined as required by law within 60 days from the date of posting of the Notice of Location. The work of location consisted of making the claim map as provided in N.R.S. § 517.040.

DATED **10th** day of **September**, 2010.

RMP RESOURCES CORP., Locator

By


Dan Harmening, Its agent

The undersigned affirms that this document submitted for recording does not contain a social security number.

AFTER RECORDING, PLEASE RETURN TO:
RMP Resources Corp.
2778 Spokane Creek Road
East Helena, MT 59635



0216393

CERTIFICATE OF LOCATION LODE MINING CLAIM

NOTICE IS HEREBY GIVEN that **RMP Resources Corp.**, a Nevada corporation and citizen of the United States whose mailing address is 2778 Spokane Creek Road, East Helena, Montana 59635, has located the **DAN 72** lode mining claim, more particularly described below, after 12 noon, on September 1, 2010.

The claim is approximately 1,500 feet long and 600 feet wide, such that 5 feet are claimed in a **North** direction and 1495 feet in a **South** direction from the point of discovery (monument of location), at which a Notice of Location was duly posted, together with 300 feet on each side of the monument of location and center line of the claim. The monument of location upon which the Notice of Location was posted is a wood post measuring at least 1½" x 1½" x 4', set one foot in the ground. The general course of the lode or vein is from the **North** to the **South** direction.

The exterior boundaries of the claim are distinctly marked by four wooden posts measuring at least 1½" x 1½" x 4', set one foot in the ground, one at each corner. The boundaries of the claim are described as follows: Beginning at the NE corner of the claim, which is corner No. 1 (marked Cor. 1, **DAN 72**), from which the SE corner of Section 36, Township 16 North, Range 52 East, MDM bears **1622.6' North** and **1784.2' East**.

thence 1500 feet **South** to the SE Corner, marked Cor. 2, **DAN 72**,
thence 600 feet **West** to the SW Corner, marked Cor. 3, **DAN 72**,
thence 1500 feet **North** to the NW Corner, marked Cor. 4, **DAN 72**,
thence 600 feet **East** to said corner No. 1, the point of beginning.

The corners were so marked on the posts with black ink, or were marked on a scribed aluminum tag attached to the post.

The claim is located within the:

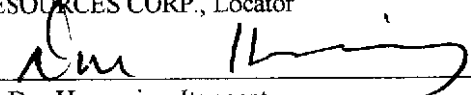
NE¼ of Section 1, Township 15 North, Range 52 East, MDM, Eureka County, Nevada.
SE¼ of Section 1, Township 15 North, Range 52 East, MDM, Eureka County, Nevada.

The boundaries of the claim were defined as required by law within 60 days from the date of posting of the Notice of Location. The work of location consisted of making the claim map as provided in N.R.S. § 517.040.

DATED 10th day of September, 2010.

RMP RESOURCES CORP., Locator

By


Dan Harmening, Its agent

The undersigned affirms that this document submitted for recording does not contain a social security number.

AFTER RECORDING, PLEASE RETURN TO:

RMP Resources Corp.
2778 Spokane Creek Road
East Helena, MT 59635



0216394

CERTIFICATE OF LOCATION LODE MINING CLAIM

NOTICE IS HEREBY GIVEN that **RMP Resources Corp.**, a Nevada corporation and citizen of the United States whose mailing address is 2778 Spokane Creek Road, East Helena, Montana 59635, has located the **DAN 73** lode mining claim, more particularly described below, after 12 noon, on September 1, 2010.

The claim is approximately 1,500 feet long and 600 feet wide, such that 5 feet are claimed in a **South** direction and 1495 feet in a **North** direction from the point of discovery (monument of location), at which a Notice of Location was duly posted, together with 300 feet on each side of the monument of location and center line of the claim. The monument of location upon which the Notice of Location was posted is a wood post measuring at least 1½" x 1½" x 4', set one foot in the ground. The general course of the lode or vein is from the **South** to the **North** direction.

The exterior boundaries of the claim are distinctly marked by four wooden posts measuring at least 1½" x 1½" x 4', set one foot in the ground, one at each corner. The boundaries of the claim are described as follows: Beginning at the **NE** corner of the claim, which is corner No. 1 (marked Cor. 1, **DAN 73**), from which the **SE** corner of Section 36, Township 16 North, Range 52 East, MDM bears 122.6' North and 1784.2' East.

thence 1500 feet **South** to the **SE** Corner, marked Cor. 2, **DAN 73**,
thence 600 feet **West** to the **SW** Corner, marked Cor. 3, **DAN 73**,
thence 1500 feet **North** to the **NW** Corner, marked Cor. 4, **DAN 73**,
thence 600 feet **East** to said corner No. 1, the point of beginning.

The corners were so marked on the posts with black ink, or were marked on a scribed aluminum tag attached to the post.

The claim is located within the:

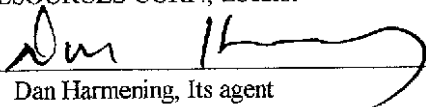
NE¼ of Section 1, Township 15 North, Range 52 East, MDM, Eureka County, Nevada.

The boundaries of the claim were defined as required by law within 60 days from the date of posting of the Notice of Location. The work of location consisted of making the claim map as provided in N.R.S. § 517.040.

DATED 10th day of September, 2010.

RMP RESOURCES CORP., Locator

By


Dan Harmening, Its agent

The undersigned affirms that this document submitted for recording does not contain a social security number.

AFTER RECORDING, PLEASE RETURN TO:

RMP Resources Corp.
2778 Spokane Creek Road
East Helena, MT 59635



CERTIFICATE OF LOCATION LODE MINING CLAIM

NOTICE IS HEREBY GIVEN that **RMP Resources Corp.**, a Nevada corporation and citizen of the United States whose mailing address is 2778 Spokane Creek Road, East Helena, Montana 59635, has located the **DAN 74** lode mining claim, more particularly described below, after 12 noon, on September 1, 2010.

The claim is approximately 1,500 feet long and 600 feet wide, such that 5 feet are claimed in a **North** direction and 1495 feet in a **South** direction from the point of discovery (monument of location), at which a Notice of Location was duly posted, together with 300 feet on each side of the monument of location and center line of the claim. The monument of location upon which the Notice of Location was posted is a wood post measuring at least 1½" x 1½" x 4", set one foot in the ground. The general course of the lode or vein is from the **North** to the **South** direction.

The exterior boundaries of the claim are distinctly marked by four wooden posts measuring at least 1½" x 1½" x 4", set one foot in the ground, one at each corner. The boundaries of the claim are described as follows: **Beginning at the NE corner of the claim, which is corner No. 1 (marked Cor. 1, DAN 74), from which the SE corner of Section 36, Township 16 North, Range 52 East, MDM bears 1377.4' South and 1784.2' East.**

thence **1500 feet South** to the **SE Corner**, marked Cor. 2, **DAN 74**,
thence **600 feet West** to the **SW Corner**, marked Cor. 3, **DAN 74**,
thence **1500 feet North** to the **NW Corner**, marked Cor. 4, **DAN 74**,
thence **600 feet East** to said corner No. 1, the point of beginning.

The corners were so marked on the posts with black ink, or were marked on a scribed aluminum tag attached to the post.

The claim is located within the:

NE¼ of Section 1, Township 15 North, Range 52 East, MDM, Eureka County, Nevada.
SE¼ of Section 36, Township 16 North, Range 52 East, MDM, Eureka County, Nevada.

The boundaries of the claim were defined as required by law within 60 days from the date of posting of the Notice of Location. The work of location consisted of making the claim map as provided in N.R.S. § 517.040.

DATED 10th day of September, 2010.

RMP RESOURCES CORP., Locator

By


Dan Harmening, Its agent

The undersigned affirms that this document submitted for recording does not contain a social security number.

AFTER RECORDING, PLEASE RETURN TO:

RMP Resources Corp.
2778 Spokane Creek Road
East Helena, MT 59635



0216396

CERTIFICATE OF LOCATION LODE MINING CLAIM

NOTICE IS HEREBY GIVEN that **RMP Resources Corp.**, a Nevada corporation and citizen of the United States whose mailing address is 2778 Spokane Creek Road, East Helena, Montana 59635, has located the **DAN 75** lode mining claim, more particularly described below, after 12 noon, on September 1, 2010.

The claim is approximately 1,500 feet long and 600 feet wide, such that 5 feet are claimed in a **South** direction and **1495** feet in a **North** direction from the point of discovery (monument of location), at which a Notice of Location was duly posted, together with 300 feet on each side of the monument of location and center line of the claim. The monument of location upon which the Notice of Location was posted is a wood post measuring at least 1½" x 1½" x 4', set one foot in the ground. The general course of the lode or vein is from the **South** to the **North** direction.

The exterior boundaries of the claim are distinctly marked by four wooden posts measuring at least 1½" x 1½" x 4', set one foot in the ground, one at each corner. The boundaries of the claim are described as follows: Beginning at the **NE** corner of the claim, which is corner No. 1 (marked Cor. 1, **DAN 75**), from which the **SE** corner of Section **36**, Township **16** North, Range **52** East, MDM bears **2877.4' South** and **1784.2' East**.

thence **1500** feet **South** to the **SE** Corner, marked Cor. 2, **DAN 75**,
thence **600** feet **West** to the **SW** Corner, marked Cor. 3, **DAN 75**,
thence **1500** feet **North** to the **NW** Corner, marked Cor. 4, **DAN 75**,
thence **600** feet **East** to said corner No. 1, the point of beginning.

The corners were so marked on the posts with black ink, or were marked on a scribed aluminum tag attached to the post.

The claim is located within the:


SE¼ of Section **36**, Township **16** North, Range **52** East, MDM, Eureka County, Nevada.

The boundaries of the claim were defined as required by law within 60 days from the date of posting of the Notice of Location. The work of location consisted of making the claim map as provided in N.R.S. § 517.040.

DATED **10th** day of **September**, 2010.

RMP RESOURCES CORP., Locator

By


Dan Harmening, Its agent

The undersigned affirms that this document submitted for recording does not contain a social security number.

AFTER RECORDING, PLEASE RETURN TO:

RMP Resources Corp.
2778 Spokane Creek Road
East Helena, MT 59635



0216397

CERTIFICATE OF LOCATION LODE MINING CLAIM

NOTICE IS HEREBY GIVEN that **RMP Resources Corp.**, a Nevada corporation and citizen of the United States whose mailing address is 2778 Spokane Creek Road, East Helena, Montana 59635, has located the **DAN 76** lode mining claim, more particularly described below, after 12 noon, on September 1, 2010.

The claim is approximately 1,500 feet long and 385 feet wide, such that 1495 feet are claimed in a **North** direction and 5 feet in a **South** direction from the point of discovery (monument of location), at which a Notice of Location was duly posted, together with 192.5 feet on each side of the monument of location and center line of the claim. The monument of location upon which the Notice of Location was posted is a wood post measuring at least 1½" x 1½" x 4', set one foot in the ground. The general course of the lode or vein is from the **North** to the **South** direction.

The exterior boundaries of the claim are distinctly marked by four wooden posts measuring at least 1½" x 1½" x 4', set one foot in the ground, one at each corner. The boundaries of the claim are described as follows: Beginning at the NE corner of the claim, which is corner No. 1 (marked Cor. 1, **DAN 76**), from which the **SE** corner of Section **36**, Township **16** North, Range **52** East, MDM bears **4077.4' South** and **6884.2' East**.

thence **1500** feet **South** to the **SE** Corner, marked Cor. 2, **DAN 76**,
thence **385** feet **West** to the **SW** Corner, marked Cor. 3, **DAN 76**,
thence **1500** feet **North** to the **NW** Corner, marked Cor. 4, **DAN 76**,
thence **385** feet **East** to said corner No. 1, the point of beginning.

The corners were so marked on the posts with black ink, or were marked on a scribed aluminum tag attached to the post.

The claim is located within the:


NE¼ of Section **35**, Township **16** North, Range **52** East, MDM, Eureka County, Nevada.
SE¼ of Section **35**, Township **16** North, Range **52** East, MDM, Eureka County, Nevada.

The boundaries of the claim were defined as required by law within 60 days from the date of posting of the Notice of Location. The work of location consisted of making the claim map as provided in N.R.S. § 517.040.

DATED **24th** day of **October**, 2010.

RMP RESOURCES CORP., Locator

By


Dan Harmening, Its agent

Official RecordRecording requested By
RMP RESOURCES CORP

Eureka County - NV

Mike Rebaleati - Recorder

Fee: \$22.50

Page 1 of 1

RPTT:

Recorded By: FES

Book- 510 Page- 0281

The undersigned affirms that this document submitted for recording does not contain a social security number.

AFTER RECORDING, PLEASE RETURN TO:

RMP Resources Corp.
2778 Spokane Creek Road
East Helena, MT 59635



0216398

CERTIFICATE OF LOCATION
LODE MINING CLAIM

NOTICE IS HEREBY GIVEN that **RMP Resources Corp.**, a Nevada corporation and citizen of the United States whose mailing address is 2778 Spokane Creek Road, East Helena, Montana 59635, has located the **DAN 77** lode mining claim, more particularly described below, after 12 noon, on September 1, 2010.

The claim is approximately 1,500 feet long and 350 feet wide, such that **1495** feet are claimed **S10°W** and **5** feet **N10°E** from the point of discovery (monument of location), at which a Notice of Location was duly posted, together with 175 feet on each side of the monument of location and center line of the claim. The monument of location upon which the Notice of Location was posted is a wood post measuring at least $1\frac{1}{2}'' \times 1\frac{1}{2}'' \times 4'$, set one foot in the ground. The general course of the lode or vein is from the **Southerly** to the **Northerly** direction.

The exterior boundaries of the claim are distinctly marked by four wooden posts measuring at least $1\frac{1}{2}'' \times 1\frac{1}{2}'' \times 4'$, set one foot in the ground, one at each corner. The boundaries of the claim are described as follows: Beginning at the **NE** corner of the claim, which is corner No. 1 (marked Cor. 1, **DAN 77**), from which the **SE** corner of Section **36**, Township **16** North, Range **52** East, MDM bears **4216.5° South** and **7177.1° East**.

thence **1500** feet **S10°W** to the **SE** Corner, marked Cor. 2, **DAN 77**,
thence **350** feet **N80°W** to the **SW** Corner, marked Cor. 3, **DAN 77**,
thence **1500** feet **N10°E** to the **NW** Corner, marked Cor. 4, **DAN 77**,
thence **350** feet **S80°E** to said corner No. 1, the point of beginning.

The corners were so marked on the posts with black ink, or were marked on a scribed aluminum tag attached to the post.

The claim is located within the:

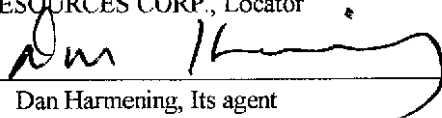
NE¼ of Section **35**, Township **16** North, Range **52** East, MDM, Eureka County, Nevada

The boundaries of the claim were defined as required by law within 60 days from the date of posting of the Notice of Location. The work of location consisted of making the claim map as provided in N.R.S. § 517.040.

DATED **10th** day of **September**, 2010.

RMP RESOURCES CORP., Locator

By


Dan Harmening, Its agent

The undersigned affirms that this document submitted for recording does not contain a social security number.

AFTER RECORDING, PLEASE RETURN TO:

RMP Resources Corp.
2778 Spokane Creek Road
East Helena, MT 59635



CERTIFICATE OF LOCATION LODE MINING CLAIM

NOTICE IS HEREBY GIVEN that **RMP Resources Corp.**, a Nevada corporation and citizen of the United States whose mailing address is 2778 Spokane Creek Road, East Helena, Montana 59635, has located the **DAN 78** lode mining claim, more particularly described below, after 12 noon, on September 1, 2010.

The claim is approximately 1,500 feet long and 600 feet wide, such that **1495** feet are claimed **S10°W** and **5** feet **N10°E** from the point of discovery (monument of location), at which a Notice of Location was duly posted, together with 300 feet on each side of the monument of location and center line of the claim. The monument of location upon which the Notice of Location was posted is a wood post measuring at least $1\frac{1}{2}'' \times 1\frac{1}{2}'' \times 4'$, set one foot in the ground. The general course of the lode or vein is from the **Southerly** to the **Northerly** direction.

The exterior boundaries of the claim are distinctly marked by four wooden posts measuring at least $1\frac{1}{2}'' \times 1\frac{1}{2}'' \times 4'$, set one foot in the ground, one at each corner. The boundaries of the claim are described as follows: Beginning at the **NE** corner of the claim, which is corner No. 1 (marked Cor. 1, **DAN 78**), from which the **SE** corner of Section **36**, Township **16** North, Range **52** East, MDM bears **5649.8' South** and **6664.3' East**.

thence **1500** feet **S10°W** to the **SE** Corner, marked Cor. 2, **DAN 78**,
thence **600** feet **N80°W** to the **SW** Corner, marked Cor. 3, **DAN 78**,
thence **1500** feet **N10°E** to the **NW** Corner, marked Cor. 4, **DAN 78**,
thence **600** feet **S80°E** to said corner No. 1, the point of beginning.

The corners were so marked on the posts with black ink, or were marked on a scribed aluminum tag attached to the post.

The claim is located within the:

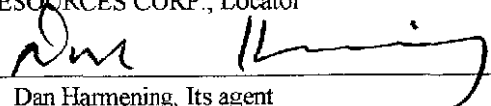
SE $\frac{1}{4}$ of Section **26**, Township **16** North, Range **52** East, MDM, Eureka County, Nevada.
NE $\frac{1}{4}$ of Section **35**, Township **16** North, Range **52** East, MDM, Eureka County, Nevada

The boundaries of the claim were defined as required by law within 60 days from the date of posting of the Notice of Location. The work of location consisted of making the claim map as provided in N.R.S. § 517.040.

DATED **10th** day of **September**, 2010.

RMP RESOURCES CORP., Locator

By


Dan Harmening, Its agent

The undersigned affirms that this document submitted for recording does not contain a social security number.

AFTER RECORDING, PLEASE RETURN TO:

RMP Resources Corp.
2778 Spokane Creek Road
East Helena, MT 59635



CERTIFICATE OF LOCATION LODE MINING CLAIM

NOTICE IS HEREBY GIVEN that **RMP Resources Corp.**, a Nevada corporation and citizen of the United States whose mailing address is 2778 Spokane Creek Road, East Helena, Montana 59635, has located the **DAN 79** lode mining claim, more particularly described below, after 12 noon, on September 1, 2010.

The claim is approximately 1,500 feet long and 600 feet wide, such that 5 feet are claimed S10°W and 1495 feet N10°E from the point of discovery (monument of location), at which a Notice of Location was duly posted, together with 300 feet on each side of the monument of location and center line of the claim. The monument of location upon which the Notice of Location was posted is a wood post measuring at least 1½" x 1½" x 4', set one foot in the ground. The general course of the lode or vein is from the **Southerly** to the **Northerly** direction.

The exterior boundaries of the claim are distinctly marked by four wooden posts measuring at least 1½" x 1½" x 4', set one foot in the ground, one at each corner. The boundaries of the claim are described as follows: Beginning at the NE corner of the claim, which is corner No. 1 (marked Cor. 1, **DAN 79**), from which the **SE** corner of Section **36**, Township **16** North, Range **52** East, MDM bears **7127.5° South** and **6403.8° East**.

thence **1500** feet **S10°W** to the **SE** Corner, marked Cor. 2, **DAN 79**,
thence **600** feet **N80W°** to the **SW** Corner, marked Cor. 3, **DAN 79**,
thence **1500** feet **N10°E** to the **NW** Corner, marked Cor. 4, **DAN 79**,
thence **600** feet **S80°E** to said corner No. 1, the point of beginning.

The corners were so marked on the posts with black ink, or were marked on a scribed aluminum tag attached to the post.

The claim is located within the:

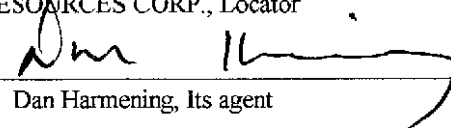
SE¼ of Section **26**, Township **16** North, Range **52** East, MDM, Eureka County, Nevada.

The boundaries of the claim were defined as required by law within 60 days from the date of posting of the Notice of Location. The work of location consisted of making the claim map as provided in N.R.S. § 517.040.

DATED **10th** day of **September**, 2010.

RMP RESOURCES CORP., Locator

By


Dan Harmening, Its agent



0216401

The undersigned affirms that this document submitted for recording does not contain a social security number.

AFTER RECORDING, PLEASE RETURN TO:

RMP Resources Corp.
2778 Spokane Creek Road
East Helena, MT 59635

CERTIFICATE OF LOCATION LODE MINING CLAIM

NOTICE IS HEREBY GIVEN that **RMP Resources Corp.**, a Nevada corporation and citizen of the United States whose mailing address is 2778 Spokane Creek Road, East Helena, Montana 59635, has located the **DAN 80** lode mining claim, more particularly described below, after 12 noon, on September 1, 2010.

The claim is approximately 1,500 feet long and 600 feet wide, such that 5 feet are claimed S80°E and 1495 feet N80°W from the point of discovery (monument of location), at which a Notice of Location was duly posted, together with 300 feet on each side of the monument of location and center line of the claim. The monument of location upon which the Notice of Location was posted is a wood post measuring at least 1½" x 1½" x 4', set one foot in the ground. The general course of the lode or vein is from the **Easterly** to the **Westerly** direction.

The exterior boundaries of the claim are distinctly marked by four wooden posts measuring at least 1½" x 1½" x 4', set one foot in the ground, one at each corner. The boundaries of the claim are described as follows: Beginning at the NE corner of the claim, which is corner No. 1 (marked Cor. 1, **DAN 80**), from which the **SE** corner of Section **36**, Township **16** North, Range **52** East, MDM bears **7525.9' South** and **6942.5' East**.

thence **600 feet S10°W** to the **SE** Corner, marked Cor. 2, **DAN 80**,
thence **1500 feet N80W°** to the **SW** Corner, marked Cor. 3, **DAN 80**,
thence **600 feet N10°E** to the **NW** Corner, marked Cor. 4, **DAN 80**,
thence **1500 feet S80°E** to said corner No. 1, the point of beginning.

The corners were so marked on the posts with black ink, or were marked on a scribed aluminum tag attached to the post.

The claim is located within the:

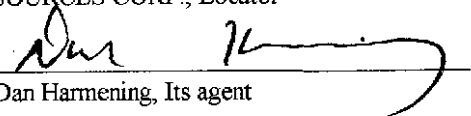
SE¼ of Section **26**, Township **16** North, Range **52** East, MDM, Eureka County, Nevada.
SW¼ of Section **26**, Township **16** North, Range **52** East, MDM, Eureka County, Nevada.

The boundaries of the claim were defined as required by law within 60 days from the date of posting of the Notice of Location. The work of location consisted of making the claim map as provided in N.R.S. § 517.040.

DATED **10th** day of **September**, 2010.

RMP RESOURCES CORP., Locator

By


Dan Harmening, Its agent



0216402

The undersigned affirms that this document submitted for recording does not contain a social security number.

AFTER RECORDING, PLEASE RETURN TO:

RMP Resources Corp.
2778 Spokane Creek Road
East Helena, MT 59635

CERTIFICATE OF LOCATION LODE MINING CLAIM

NOTICE IS HEREBY GIVEN that **RMP Resources Corp.**, a Nevada corporation and citizen of the United States whose mailing address is 2778 Spokane Creek Road, East Helena, Montana 59635, has located the **DAN 81** lode mining claim, more particularly described below, after 12 noon, on September 4, 2010.

The claim is approximately 1,500 feet long and 600 feet wide, such that **5 feet** are claimed in a **North** direction and **1495 feet** in a **South** direction from the point of discovery (monument of location), at which a Notice of Location was duly posted, together with 300 feet on each side of the monument of location and center line of the claim. The monument of location upon which the Notice of Location was posted is a wood post measuring at least 1½" x 1½" x 4', set one foot in the ground. The general course of the lode or vein is from the **North** to the **South** direction.

The exterior boundaries of the claim are distinctly marked by four wooden posts measuring at least 1½" x 1½" x 4', set *one foot in the ground, one at each corner*. The boundaries of the claim are described as follows: Beginning at the **NE** corner of the claim, which is corner No. 1 (marked Cor. 1, **DAN 81**), from which the **SE** corner of Section **36**, Township **16 North**, Range **52 East**, MDM bears **2591.7' South** and **11631.3' East**.

thence **1500 feet South** to the **SE** Corner, marked Cor. 2, **DAN 81**,
thence **600 feet West** to the **SW** Corner, marked Cor. 3, **DAN 81**,
thence **1500 feet North** to the **NW** Corner, marked Cor. 4, **DAN 81**,
thence **600 feet East** to said corner No. 1, the point of beginning.

The corners were so marked on the posts with black ink, or were marked on a scribed aluminum tag attached to the post.

The claim is located within the:


SE¼ of Section **34**, Township **16 North**, Range **52 East**, MDM, Eureka County, Nevada.

The boundaries of the claim were defined as required by law within 60 days from the date of posting of the Notice of Location. The work of location consisted of making the claim map as provided in N.R.S. § 517.040.

DATED **24th** day of **October**, 2010.

RMP RESOURCES CORP., Locator

By


Dan Harmening, Its agent

Official RecordRecording requested By
RMP RESOURCES CORP

Eureka County - NV

Mike Rebaleati - Recorder

Fee: \$22.50

Page 1 of 1

RPTT:

Recorded By: FES

Book- 510 Page- 0286



0216403

The undersigned affirms that this document submitted for recording does not contain a social security number.

AFTER RECORDING, PLEASE RETURN TO:

RMP Resources Corp.
2778 Spokane Creek Road
East Helena, MT 59635

CERTIFICATE OF LOCATION LODE MINING CLAIM

NOTICE IS HEREBY GIVEN that **RMP Resources Corp.**, a Nevada corporation and citizen of the United States whose mailing address is 2778 Spokane Creek Road, East Helena, Montana 59635, has located the **DAN 82** lode mining claim, more particularly described below, after 12 noon, on September 4, 2010.

The claim is approximately 1,500 feet long and 600 feet wide, such that 750 feet are claimed in a **South** direction and 750 feet in a **North** direction from the point of discovery (monument of location), at which a Notice of Location was duly posted, together with 300 feet on each side of the monument of location and center line of the claim. The monument of location upon which the Notice of Location was posted is a wood post measuring at least 1½" x 1½" x 4', set one foot in the ground. The general course of the lode or vein is from the **South** to the **North** direction.

The exterior boundaries of the claim are distinctly marked by four wooden posts measuring at least 1½" x 1½" x 4', set one foot in the ground, one at each corner. The boundaries of the claim are described as follows: Beginning at the **NE** corner of the claim, which is corner No. 1 (marked Cor. 1, **DAN 82**), from which the **SE** corner of Section **36**, Township **16** North, Range **52** East, MDM bears **1091.7' South** and **12231.3' East**.

thence **1500** feet **South** to the **SE** Corner, marked Cor. 2, **DAN 82**,
thence **600** feet **West** to the **SW** Corner, marked Cor. 3, **DAN 82**,
thence **1500** feet **North** to the **NW** Corner, marked Cor. 4, **DAN 82**,
thence **600** feet **East** to said corner No. 1, the point of beginning.

The corners were so marked on the posts with black ink, or were marked on a scribed aluminum tag attached to the post.

The claim is located within the:

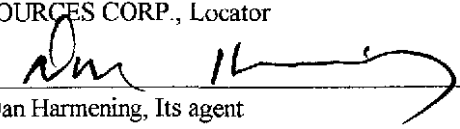
SE¼ of Section **34**, Township **16** North, Range **52** East, MDM, Eureka County, Nevada.
NE¼ of Section **3**, Township **15** North, Range **52** East, MDM, Eureka County, Nevada.

The boundaries of the claim were defined as required by law within 60 days from the date of posting of the Notice of Location. The work of location consisted of making the claim map as provided in N.R.S. § 517.040.

DATED **24th** day of **October**, 2010.

RMP RESOURCES CORP., Locator

By


Dan Harmening, Its agent

The undersigned affirms that this document submitted for recording does not contain a social security number.

AFTER RECORDING, PLEASE RETURN TO:

RMP Resources Corp.
2778 Spokane Creek Road
East Helena, MT 59635



0216404

CERTIFICATE OF LOCATION LODE MINING CLAIM

NOTICE IS HEREBY GIVEN that **RMP Resources Corp.**, a Nevada corporation and citizen of the United States whose mailing address is 2778 Spokane Creek Road, East Helena, Montana 59635, has located the **DAN 83** lode mining claim, more particularly described below, after 12 noon, on September 4, 2010.

The claim is approximately 1,500 feet long and 600 feet wide, such that 5 feet are claimed in a **North** direction and 1495 feet in a **South** direction from the point of discovery (monument of location), at which a Notice of Location was duly posted, together with 300 feet on each side of the monument of location and center line of the claim. The monument of location upon which the Notice of Location was posted is a wood post measuring at least 1½" x 1½" x 4', set one foot in the ground. The general course of the lode or vein is from the **North** to the **South** direction.

The exterior boundaries of the claim are distinctly marked by four wooden posts measuring at least 1½" x 1½" x 4', set one foot in the ground, one at each corner. The boundaries of the claim are described as follows: Beginning at the **NE** corner of the claim, which is corner No. 1 (marked Cor. 1, **DAN 83**), from which the **SE** corner of Section 36, Township 16 North, Range 52 East, MDM bears 2591.7' **South** and 12231.3' **East**.

thence 1500 feet **South** to the **SE** Corner, marked Cor. 2, **DAN 83**,
thence 600 feet **West** to the **SW** Corner, marked Cor. 3, **DAN 83**,
thence 1500 feet **North** to the **NW** Corner, marked Cor. 4, **DAN 83**,
thence 600 feet **East** to said corner No. 1, the point of beginning.

The corners were so marked on the posts with black ink, or were marked on a scribed aluminum tag attached to the post.

The claim is located within the:

SE¼ of Section 34, Township 16 North, Range 52 East, MDM, Eureka County, Nevada.

The boundaries of the claim were defined as required by law within 60 days from the date of posting of the Notice of Location. The work of location consisted of making the claim map as provided in N.R.S. § 517.040.

DATED 24th day of October, 2010.

RMP RESOURCES CORP., Locator

By _____

Dan Harmening, Its agent

Official Record

Recording requested By
RMP RESOURCES CORP

Eureka County - NV

Mike Rebaleati - Recorder

Fee: \$22.50

Page 1 of 1

RPTT

Recorded By: FES

Book- 510 Page- 0288



0216405

The undersigned affirms that this document submitted for recording does not contain a social security number.

AFTER RECORDING, PLEASE RETURN TO:

RMP Resources Corp.
2778 Spokane Creek Road
East Helena, MT 59635

CERTIFICATE OF LOCATION LODE MINING CLAIM

NOTICE IS HEREBY GIVEN that **RMP Resources Corp.**, a Nevada corporation and citizen of the United States whose mailing address is 2778 Spokane Creek Road, East Helena, Montana 59635, has located the **DAN 84** lode mining claim, more particularly described below, after 12 noon, on September 1, 2010.

The claim is approximately 1,500 feet long and 600 feet wide, such that **5 feet** are claimed in a **North** direction and **1495 feet** in a **South** direction from the point of discovery (monument of location), at which a Notice of Location was duly posted, together with 300 feet on each side of the monument of location and center line of the claim. The monument of location upon which the Notice of Location was posted is a wood post measuring at least $1\frac{1}{2}'' \times 1\frac{1}{2}'' \times 4'$, set one foot in the ground. The general course of the lode or vein is from the **North** to the **South** direction.

The exterior boundaries of the claim are distinctly marked by four wooden posts measuring at least $1\frac{1}{2}'' \times 1\frac{1}{2}'' \times 4'$, set one foot in the ground, one at each corner. The boundaries of the claim are described as follows: Beginning at the **NE** corner of the claim, which is corner No. 1 (marked Cor. 1, **DAN 84**), from which the **SE** corner of Section **36**, Township **16 North**, Range **52 East**, MDM bears **1091.7' South** and **12831.3' East**.

thence **1500 feet South** to the **SE** Corner, marked Cor. 2, **DAN 84**,
thence **600 feet West** to the **SW** Corner, marked Cor. 3, **DAN 84**,
thence **1500 feet North** to the **NW** Corner, marked Cor. 4, **DAN 84**,
thence **600 feet East** to said corner No. 1, the point of beginning.

The corners were so marked on the posts with black ink, or were marked on a scribed aluminum tag attached to the post.

The claim is located within the:

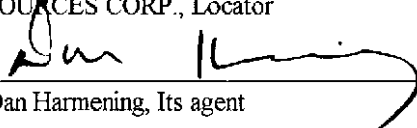
SE $\frac{1}{4}$ of Section **34**, Township **16 North**, Range **52 East**, MDM, Eureka County, Nevada.
SW $\frac{1}{4}$ of Section **34**, Township **16 North**, Range **52 East**, MDM, Eureka County, Nevada.
NE $\frac{1}{4}$ of Section **3**, Township **15 North**, Range **52 East**, MDM, Eureka County, Nevada.
NW $\frac{1}{4}$ of Section **3**, Township **15 North**, Range **52 East**, MDM, Eureka County, Nevada.

The boundaries of the claim were defined as required by law within 60 days from the date of posting of the Notice of Location. The work of location consisted of making the claim map as provided in N.R.S. § 517.040.

DATED **24th** day of **October**, 2010.

RMP RESOURCES CORP., Locator

By


Dan Harmening, Its agent

Official RecordRecording requested By
RMP RESOURCES CORP

Eureka County - NV

Mike Rebaleati - Recorder

Fee: \$22.50

Page 1 of 1

RPTT:

Recorded By: FES

Book- 510 Page- 0289



0216406

The undersigned affirms that this document submitted for recording does not contain a social security number.

AFTER RECORDING, PLEASE RETURN TO:

RMP Resources Corp.
2778 Spokane Creek Road
East Helena, MT 59635

CERTIFICATE OF LOCATION LODE MINING CLAIM

NOTICE IS HEREBY GIVEN that **RMP Resources Corp.**, a Nevada corporation and citizen of the United States whose mailing address is 2778 Spokane Creek Road, East Helena, Montana 59635, has located the **DAN 85** lode mining claim, more particularly described below, after 12 noon, on September 4, 2010.

The claim is approximately 1,500 feet long and 600 feet wide, such that 5 feet are claimed in a **South** direction and 1495 feet in a **North** direction from the point of discovery (monument of location), at which a Notice of Location was duly posted, together with 300 feet on each side of the monument of location and center line of the claim. The monument of location upon which the Notice of Location was posted is a wood post measuring at least 1½" x 1½" x 4', set one foot in the ground. The general course of the lode or vein is from the **South** to the **North** direction.

The exterior boundaries of the claim are distinctly marked by four wooden posts measuring at least 1½" x 1½" x 4', set one foot in the ground, one at each corner. The boundaries of the claim are described as follows: Beginning at the NE corner of the claim, which is corner No. 1 (marked Cor. 1, **DAN 85**), from which the SE corner of Section 36, Township 16 North, Range 52 East, MDM bears 2591.7' **South** and 12831.3' **East**.

thence 1500 feet **South** to the SE Corner, marked Cor. 2, **DAN 85**,
thence 600 feet **West** to the SW Corner, marked Cor. 3, **DAN 85**,
thence 1500 feet **North** to the NW Corner, marked Cor. 4, **DAN 85**,
thence 600 feet **East** to said corner No. 1, the point of beginning.

The corners were so marked on the posts with black ink, or were marked on a scribed aluminum tag attached to the post.

The claim is located within the:

SE¼ of Section 34, Township 16 North, Range 52 East, MDM, Eureka County, Nevada.
SW¼ of Section 34, Township 16 North, Range 52 East, MDM, Eureka County, Nevada.

The boundaries of the claim were defined as required by law within 60 days from the date of posting of the Notice of Location. The work of location consisted of making the claim map as provided in N.R.S. § 517.040.

DATED 24th day of October, 2010.

RMP RESOURCES CORP., Locator

By


Dan Harmening, Its agent

Official RecordRecording requested By
RMP RESOURCES CORPEureka County - NV
Mike Rebaleati - Recorder

Fee: \$22.50

Page 1 of 1

RPTT:

Recorded By FES

Book- 510 Page- 0290

The undersigned affirms that this document submitted for recording does not contain a social security number.

AFTER RECORDING, PLEASE RETURN TO:

RMP Resources Corp.
2778 Spokane Creek Road
East Helena, MT 59635



0216407

CERTIFICATE OF LOCATION
LODE MINING CLAIM

NOTICE IS HEREBY GIVEN that **RMP Resources Corp.**, a Nevada corporation and citizen of the United States whose mailing address is 2778 Spokane Creek Road, East Helena, Montana 59635, has located the **DAN 86** lode mining claim, more particularly described below, after 12 noon, on September 4, 2010.

The claim is approximately 1,500 feet long and 600 feet wide, such that 5 feet are claimed in a **North** direction and 1495 feet in a **South** direction from the point of discovery (monument of location), at which a Notice of Location was duly posted, together with 300 feet on each side of the monument of location and center line of the claim. The monument of location upon which the Notice of Location was posted is a wood post measuring at least 1½" x 1½" x 4", set one foot in the ground. The general course of the lode or vein is from the **North** to the **South** direction.

The exterior boundaries of the claim are distinctly marked by four wooden posts measuring at least 1½" x 1½" x 4", set one foot in the ground, one at each corner. The boundaries of the claim are described as follows: Beginning at the **NE** corner of the claim, which is corner No. 1 (marked Cor. 1, **DAN 86**), from which the **SE** corner of Section **36**, Township **16** North, Range **52** East, MDM bears **1091.7' South** and **13431.3' East**.

thence **1500 feet South** to the **SE** Corner, marked Cor. 2, **DAN 86**,
thence **600 feet West** to the **SW** Corner, marked Cor. 3, **DAN 86**,
thence **1500 feet North** to the **NW** Corner, marked Cor. 4, **DAN 86**,
thence **600 feet East** to said corner No. 1, the point of beginning.

The corners were so marked on the posts with black ink, or were marked on a scribed aluminum tag attached to the post.

The claim is located within the:

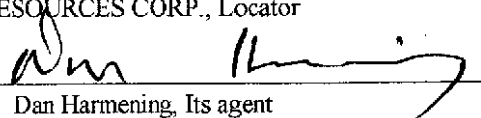
SW¼ of Section **34**, Township **16** North, Range **52** East, MDM, Eureka County, Nevada.
NW¼ of Section **3**, Township **15** North, Range **52** East, MDM, Eureka County, Nevada.

The boundaries of the claim were defined as required by law within 60 days from the date of posting of the Notice of Location. The work of location consisted of making the claim map as provided in N.R.S. § 517.040.

DATED **24th** day of **October**, 2010.

RMP RESOURCES CORP., Locator

By


Dan Harmening, Its agent

Official Record

Recording requested By
RMP RESOURCES CORP

Eureka County - NV

Mike Rebaleati - Recorder

Fee: \$22.50

Page 1 of 1

RPTT:

Recorded By: FES

Book- 510 Page- 0291

The undersigned affirms that this document submitted for recording does not contain a social security number.

AFTER RECORDING, PLEASE RETURN TO:

RMP Resources Corp.
2778 Spokane Creek Road
East Helena, MT 59635



0216408

CERTIFICATE OF LOCATION

LODE MINING CLAIM

NOTICE IS HEREBY GIVEN that **RMP Resources Corp.**, a Nevada corporation and citizen of the United States whose mailing address is 2778 Spokane Creek Road, East Helena, Montana 59635, has located the **DAN 87** lode mining claim, more particularly described below, after 12 noon, on September 4, 2010.

The claim is approximately 1,500 feet long and 600 feet wide, such that 5 feet are claimed in a **South** direction and 1495 feet in a **North** direction from the point of discovery (monument of location), at which a Notice of Location was duly posted, together with 300 feet on each side of the monument of location and center line of the claim. The monument of location upon which the Notice of Location was posted is a wood post measuring at least 1½" x 1½" x 4', set one foot in the ground. The general course of the lode or vein is from the **South** to the **North** direction.

The exterior boundaries of the claim are distinctly marked by four wooden posts measuring at least 1½" x 1½" x 4', set one foot in the ground, one at each corner. The boundaries of the claim are described as follows: Beginning at the **NE** corner of the claim, which is corner No. 1 (marked Cor. 1, **DAN 87**), from which the **SE** corner of Section 36, Township 16 North, Range 52 East, MDM bears 2591.7' **South** and 13431.3' **East**.

thence 1500 feet **South** to the **SE** Corner, marked Cor. 2, **DAN 87**,
thence 600 feet **West** to the **SW** Corner, marked Cor. 3, **DAN 87**,
thence 1500 feet **North** to the **NW** Corner, marked Cor. 4, **DAN 87**,
thence 600 feet **East** to said corner No. 1, the point of beginning.

The corners were so marked on the posts with black ink, or were marked on a scribed aluminum tag attached to the post.

The claim is located within the:

SW¼ of Section 34, Township 16 North, Range 52 East, MDM, Eureka County, Nevada.

The boundaries of the claim were defined as required by law within 60 days from the date of posting of the Notice of Location. The work of location consisted of making the claim map as provided in N.R.S. § 517.040.

DATED 24th day of October, 2010.

RMP RESOURCES CORP., Locator

By _____

Dan Harmening, Its agent



0216409

The undersigned affirms that this document submitted for recording does not contain a social security number.

AFTER RECORDING, PLEASE RETURN TO:

RMP Resources Corp.
2778 Spokane Creek Road
East Helena, MT 59635

CERTIFICATE OF LOCATION
LODE MINING CLAIM

NOTICE IS HEREBY GIVEN that **RMP Resources Corp.**, a Nevada corporation and citizen of the United States whose mailing address is 2778 Spokane Creek Road, East Helena, Montana 59635, has located the **DAN 88** lode mining claim, more particularly described below, after 12 noon, on September 4, 2010.

The claim is approximately 1,500 feet long and 600 feet wide, such that 5 feet are claimed in a **North** direction and 1495 feet in a **South** direction from the point of discovery (monument of location), at which a Notice of Location was duly posted, together with 300 feet on each side of the monument of location and center line of the claim. The monument of location upon which the Notice of Location was posted is a wood post measuring at least 1½" x 1½" x 4", set one foot in the ground. The general course of the lode or vein is from the **North** to the **South** direction.

The exterior boundaries of the claim are distinctly marked by four wooden posts measuring at least 1½" x 1½" x 4", set one foot in the ground, one at each corner. The boundaries of the claim are described as follows: Beginning at the **NE** corner of the claim, which is corner No. 1 (marked Cor. 1, **DAN 88**), from which the **SE** corner of Section 36, Township 16 North, Range 52 East, MDM bears 1091.7' **South** and 14031.3' **East**.

thence 1500 feet **South** to the **SE** Corner, marked Cor. 2, **DAN 88**,
thence 600 feet **West** to the **SW** Corner, marked Cor. 3, **DAN 88**,
thence 1500 feet **North** to the **NW** Corner, marked Cor. 4, **DAN 88**,
thence 600 feet **East** to said corner No. 1, the point of beginning.

The corners were so marked on the posts with black ink, or were marked on a scribed aluminum tag attached to the post.

The claim is located within the:

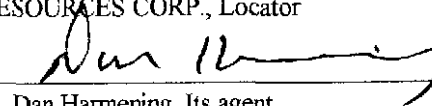
SW¼ of Section 34, Township 16 North, Range 52 East, MDM, Eureka County, Nevada.
NW¼ of Section 3, Township 15 North, Range 52 East, MDM, Eureka County, Nevada.

The boundaries of the claim were defined as required by law within 60 days from the date of posting of the Notice of Location. The work of location consisted of making the claim map as provided in N.R.S. § 517.040.

DATED 24th day of **October**, 2010.

RMP RESOURCES CORP., Locator

By


Dan Harmening, Its agent

The undersigned affirms that this document submitted for recording does not contain a social security number.

AFTER RECORDING, PLEASE RETURN TO:

RMP Resources Corp.
2778 Spokane Creek Road
East Helena, MT 59635



CERTIFICATE OF LOCATION
LODE MINING CLAIM

NOTICE IS HEREBY GIVEN that **RMP Resources Corp.**, a Nevada corporation and citizen of the United States whose mailing address is 2778 Spokane Creek Road, East Helena, Montana 59635, has located the **DAN 89** lode mining claim, more particularly described below, after 12 noon, on September 4, 2010.

The claim is approximately 1,500 feet long and 600 feet wide, such that 5 feet are claimed in a **South** direction and 1495 feet in a **North** direction from the point of discovery (monument of location), at which a Notice of Location was duly posted, together with 300 feet on each side of the monument of location and center line of the claim. The monument of location upon which the Notice of Location was posted is a wood post measuring at least 1½" x 1½" x 4', set one foot in the ground. The general course of the lode or vein is from the **South** to the **North** direction.

The exterior boundaries of the claim are distinctly marked by four wooden posts measuring at least 1½" x 1½" x 4', set one foot in the ground, one at each corner. The boundaries of the claim are described as follows: Beginning at the **NE** corner of the claim, which is corner No. 1 (marked Cor. 1, **DAN 89**), from which the **SE** corner of Section 36, Township 16 North, Range 52 East, MDM bears 2591.7' **South** and 14031.3' **East**.

thence 1500 feet **South** to the **SE** Corner, marked Cor. 2, **DAN 89**,
thence 600 feet **West** to the **SW** Corner, marked Cor. 3, **DAN 89**,
thence 1500 feet **North** to the **NW** Corner, marked Cor. 4, **DAN 89**,
thence 600 feet **East** to said corner No. 1, the point of beginning.

The corners were so marked on the posts with black ink, or were marked on a scribed aluminum tag attached to the post.

The claim is located within the:

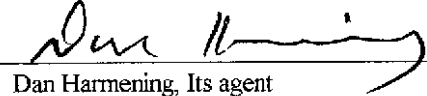
SW¼ of Section 34, Township 16 North, Range 52 East, MDM, Eureka County, Nevada.

The boundaries of the claim were defined as required by law within 60 days from the date of posting of the Notice of Location. The work of location consisted of making the claim map as provided in N.R.S. § 517.040.

DATED 24th day of October, 2010.

RMP RESOURCES CORP., Locator

By


Dan Harmening, Its agent



0216411

The undersigned affirms that this document submitted for recording does not contain a social security number.

AFTER RECORDING, PLEASE RETURN TO:

RMP Resources Corp.
2778 Spokane Creek Road
East Helena, MT 59635

CERTIFICATE OF LOCATION
LODE MINING CLAIM

NOTICE IS HEREBY GIVEN that **RMP Resources Corp.**, a Nevada corporation and citizen of the United States whose mailing address is 2778 Spokane Creek Road, East Helena, Montana 59635, has located the **DAN 90** lode mining claim, more particularly described below, after 12 noon, on September 4, 2010.

The claim is approximately 1,500 feet long and 600 feet wide, such that 5 feet are claimed in a **North** direction and **1495** feet in a **South** direction from the point of discovery (monument of location), at which a Notice of Location was duly posted, together with 300 feet on each side of the monument of location and center line of the claim. The monument of location upon which the Notice of Location was posted is a wood post measuring at least 1½" x 1½" x 4', set one foot in the ground. The general course of the lode or vein is from the **North** to the **South** direction.

The exterior boundaries of the claim are distinctly marked by four wooden posts measuring at least 1½" x 1½" x 4', set one foot in the ground, one at each corner. The boundaries of the claim are described as follows: Beginning at the **NE** corner of the claim, which is corner No. 1 (marked Cor. 1, **DAN 90**), from which the **SE** corner of Section **36**, Township **16** North, Range **52** East, MDM bears **1908.3' North** and **13431.3' East**.

thence **1500** feet **South** to the **SE** Corner, marked Cor. 2, **DAN 90**,
thence **600** feet **West** to the **SW** Corner, marked Cor. 3, **DAN 90**,
thence **1500** feet **North** to the **NW** Corner, marked Cor. 4, **DAN 90**,
thence **600** feet **East** to said corner No. 1, the point of beginning.

The corners were so marked on the posts with black ink, or were marked on a scribed aluminum tag attached to the post.

The claim is located within the:


SW¼ of Section **3**, Township **15** North, Range **52** East, MDM, Eureka County, Nevada.
NW¼ of Section **3**, Township **15** North, Range **52** East, MDM, Eureka County, Nevada.

The boundaries of the claim were defined as required by law within 60 days from the date of posting of the Notice of Location. The work of location consisted of making the claim map as provided in N.R.S. § 517.040.

DATED **24th** day of **October**, 2010.

RMP RESOURCES CORP., Locator

By


Dan Harmening, Its agent



0216412

The undersigned affirms that this document submitted for recording does not contain a social security number.

AFTER RECORDING, PLEASE RETURN TO:

RMP Resources Corp.
2778 Spokane Creek Road
East Helena, MT 59635

CERTIFICATE OF LOCATION LODE MINING CLAIM

NOTICE IS HEREBY GIVEN that **RMP Resources Corp.**, a Nevada corporation and citizen of the United States whose mailing address is 2778 Spokane Creek Road, East Helena, Montana 59635, has located the **DAN 91** lode mining claim, more particularly described below, after 12 noon, on September 4, 2010.

The claim is approximately 1,500 feet long and 600 feet wide, such that 5 feet are claimed in a **South** direction and 1495 feet in a **North** direction from the point of discovery (monument of location), at which a Notice of Location was duly posted, together with 300 feet on each side of the monument of location and center line of the claim. The monument of location upon which the Notice of Location was posted is a wood post measuring at least 1½" x 1½" x 4', set one foot in the ground. The general course of the lode or vein is from the **South** to the **North** direction.

The exterior boundaries of the claim are distinctly marked by four wooden posts measuring at least 1½" x 1½" x 4', set one foot in the ground, one at each corner. The boundaries of the claim are described as follows: Beginning at the NE corner of the claim, which is corner No. 1 (marked Cor. 1, **DAN 91**), from which the SE corner of Section 36, Township 16 North, Range 52 East, MDM bears **408.3' North** and **13431.3' East**.

thence **1500 feet South** to the SE Corner, marked Cor. 2, **DAN 91**,
thence **600 feet West** to the SW Corner, marked Cor. 3, **DAN 91**,
thence **1500 feet North** to the NW Corner, marked Cor. 4, **DAN 91**,
thence **600 feet East** to said corner No. 1, the point of beginning.

The corners were so marked on the posts with black ink, or were marked on a scribed aluminum tag attached to the post.

The claim is located within the:

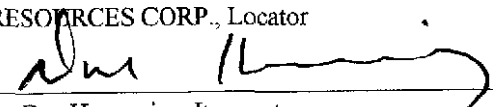
NW¼ of Section 3, Township 15 North, Range 52 East, MDM, Eureka County, Nevada.

The boundaries of the claim were defined as required by law within 60 days from the date of posting of the Notice of Location. The work of location consisted of making the claim map as provided in N.R.S. § 517.040.

DATED 24th day of October, 2010.

RMP RESOURCES CORP., Locator

By


Dan Harmening, Its agent

The undersigned affirms that this document submitted for recording does not contain a social security number.

AFTER RECORDING, PLEASE RETURN TO:

RMP Resources Corp.
2778 Spokane Creek Road
East Helena, MT 59635



0216413

CERTIFICATE OF LOCATION LODE MINING CLAIM

NOTICE IS HEREBY GIVEN that **RMP Resources Corp.**, a Nevada corporation and citizen of the United States whose mailing address is 2778 Spokane Creek Road, East Helena, Montana 59635, has located the **DAN 92** lode mining claim, more particularly described below, after 12 noon, on September 4, 2010.

The claim is approximately 1,500 feet long and 600 feet wide, such that 5 feet are claimed in a **North** direction and 1495 feet in a **South** direction from the point of discovery (monument of location), at which a Notice of Location was duly posted, together with 300 feet on each side of the monument of location and center line of the claim. The monument of location upon which the Notice of Location was posted is a wood post measuring at least 1½" x 1½" x 4', set one foot in the ground. The general course of the lode or vein is from the **North** to the **South** direction.

The exterior boundaries of the claim are distinctly marked by four wooden posts measuring at least 1½" x 1½" x 4', set one foot in the ground, one at each corner. The boundaries of the claim are described as follows: Beginning at the **NE** corner of the claim, which is corner No. 1 (marked Cor. 1, **DAN 92**), from which the **SE** corner of Section 36, Township 16 North, Range 52 East, MDM bears **1908.3' North and 14031.3' East**.

thence **1500 feet South** to the **SE** Corner, marked Cor. 2, **DAN 92**,
thence **600 feet West** to the **SW** Corner, marked Cor. 3, **DAN 92**,
thence **1500 feet North** to the **NW** Corner, marked Cor. 4, **DAN 92**,
thence **600 feet East** to said corner No. 1, the point of beginning.

The corners were so marked on the posts with black ink, or were marked on a scribed aluminum tag attached to the post.

The claim is located within the:


SW¼ of Section 3, Township 15 North, Range 52 East, MDM, Eureka County, Nevada.
NW¼ of Section 3, Township 15 North, Range 52 East, MDM, Eureka County, Nevada.

The boundaries of the claim were defined as required by law within 60 days from the date of posting of the Notice of Location. The work of location consisted of making the claim map as provided in N.R.S. § 517.040.

DATED 24th day of October, 2010.

RMP RESOURCES CORP., Locator

By


Dan Harmening, Its agent

The undersigned affirms that this document submitted for recording does not contain a social security number.

AFTER RECORDING, PLEASE RETURN TO:

RMP Resources Corp.
2778 Spokane Creek Road
East Helena, MT 59635



CERTIFICATE OF LOCATION LODE MINING CLAIM

NOTICE IS HEREBY GIVEN that **RMP Resources Corp.**, a Nevada corporation and citizen of the United States whose mailing address is 2778 Spokane Creek Road, East Helena, Montana 59635, has located the **DAN 93** lode mining claim, more particularly described below, after 12 noon, on September 4, 2010.

The claim is approximately 1,500 feet long and 600 feet wide, such that 5 feet are claimed in a **South** direction and 1495 feet in a **North** direction from the point of discovery (monument of location), at which a Notice of Location was duly posted, together with 300 feet on each side of the monument of location and center line of the claim. The monument of location upon which the Notice of Location was posted is a wood post measuring at least 1½" x 1½" x 4", set one foot in the ground. The general course of the lode or vein is from the **South** to the **North** direction.

The exterior boundaries of the claim are distinctly marked by four wooden posts measuring at least 1½" x 1½" x 4", set one foot in the ground, one at each corner. The boundaries of the claim are described as follows: Beginning at the **NE** corner of the claim, which is corner No. 1 (marked Cor. 1, **DAN 93**), from which the **SE** corner of Section 36, Township 16 North, Range 52 East, MDM bears 408.3' **North** and 14031.3' **East**.

thence 1500 feet **South** to the **SE** Corner, marked Cor. 2, **DAN 93**,
thence 600 feet **West** to the **SW** Corner, marked Cor. 3, **DAN 93**,
thence 1500 feet **North** to the **NW** Corner, marked Cor. 4, **DAN 93**,
thence 600 feet **East** to said corner No. 1, the point of beginning.

The corners were so marked on the posts with black ink, or were marked on a scribed aluminum tag attached to the post.

The claim is located within the:

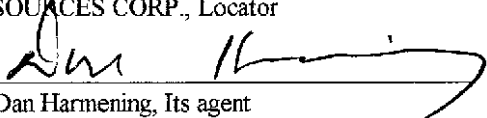
NW¼ of Section 3, Township 15 North, Range 52 East, MDM, Eureka County, Nevada.

The boundaries of the claim were defined as required by law within 60 days from the date of posting of the Notice of Location. The work of location consisted of making the claim map as provided in N.R.S. § 517.040.

DATED 24th day of **October**, 2010.

RMP RESOURCES CORP., Locator

By


Dan Harmening, Its agent

Official RecordRecording requested By
RMP RESOURCES CORP

Eureka County - NV

Mike Rebaleati - Recorder

Fee: \$22.50

Page 1 of 1

RPTT:

Recorded By: FES

Book- 510 Page- 0298

The undersigned affirms that this document submitted for recording does not contain a social security number.

AFTER RECORDING, PLEASE RETURN TO:

RMP Resources Corp.
2778 Spokane Creek Road
East Helena, MT 59635



0216415

CERTIFICATE OF LOCATION LODE MINING CLAIM

NOTICE IS HEREBY GIVEN that **RMP Resources Corp.**, a Nevada corporation and citizen of the United States whose mailing address is 2778 Spokane Creek Road, East Helena, Montana 59635, has located the **DAN 94** lode mining claim, more particularly described below, after 12 noon, on September 1, 2010.

The claim is approximately 1,500 feet long and 600 feet wide, such that **400** feet are claimed in a **North** direction and **1100** feet in a **South** direction from the point of discovery (monument of location), at which a Notice of Location was duly posted, together with 300 feet on each side of the monument of location and center line of the claim. The monument of location upon which the Notice of Location was posted is a wood post measuring at least $1\frac{1}{2}'' \times 1\frac{1}{2}'' \times 4'$, set one foot in the ground. The general course of the lode or vein is from the **North** to the **South** direction.

The exterior boundaries of the claim are distinctly marked by four wooden posts measuring at least $1\frac{1}{2}'' \times 1\frac{1}{2}'' \times 4'$, set one foot in the ground, one at each corner. The boundaries of the claim are described as follows: Beginning at the **NE** corner of the claim, which is corner No. 1 (marked Cor. 1, **DAN 93**), from which the **SE** corner of Section **36**, Township **16** North, Range **52** East, MDM bears **2577.4' South** and **6884.2' East**.

thence **1500** feet **South** to the **SE** Corner, marked Cor. 2, **DAN 94**,
thence **600** feet **West** to the **SW** Corner, marked Cor. 3, **DAN 94**,
thence **1500** feet **North** to the **NW** Corner, marked Cor. 4, **DAN 94**,
thence **600** feet **East** to said corner No. 1, the point of beginning.

The corners were so marked on the posts with black ink, or were marked on a scribed aluminum tag attached to the post.

The claim is located within the:


SE $\frac{1}{4}$ of Section **35**, Township **16** North, Range **52** East, MDM, Eureka County, Nevada.

The boundaries of the claim were defined as required by law within 60 days from the date of posting of the Notice of Location. The work of location consisted of making the claim map as provided in N.R.S. § 517.040.

DATED **24th** day of **October**, 2010.

RMP RESOURCES CORP., Locator

By


Dan Harmening, Its agent

The following Document contains no Personal Information
as defined by NRS 603A.040



**CERTIFICATE OF LOCATION
LODE MINING CLAIM**

TO ALL WHOM IT MAY CONCERN:

The undersigned hereby certifies that he has caused to be located the
L-120 Lode Mining Claim in the
following quarter section(s):

<u>1/4</u>	<u>Section</u>	<u>Township</u>	<u>Range</u>	<u>Meridian</u>
NW	31	28N	53E	MDB&M
SW	31	28N	53E	MDB&M

RECORDER'S STAMP

in Elko and Eureka County, Nevada, on the 1st day of September, 2010.

Name and mailing address of locator is: Renaissance Exploration, Inc.
940 Matley Ln, Suite 17
Reno, NV 89502

The Claim is approximately 1500 feet long and 600 feet wide, such that 1495 feet
are claimed in a N direction and 5 feet in a S direction from the point of
discovery (monument of location), at which the Notice of Location was posted, together with 300
feet on each side of the monument of location and center line of the Claim. The general course of the
lode or vein is from the N to the S direction.

The number, location and markings on each corner monument are as follows:

<u>No.</u>	<u>Location</u>	<u>Markings</u>	<u>Description</u>
No. 1:	<u>Northwest Corner</u>	<u>N. W. Corner</u>	<u>2" x 2" wooden post</u>
No. 2:	<u>Northeast Corner</u>	<u>N. E. Corner</u>	<u>2" x 2" wooden post</u>
No. 3:	<u>Southeast Corner</u>	<u>S. E. Corner</u>	<u>2" x 2" wooden post</u>
No. 4:	<u>Southwest Corner</u>	<u>S. W. Corner</u>	<u>2" x 2" wooden post</u>

As erected on the ground, each corner monument is marked as described above by
metal tags (e.g. metal tags, paint on posts).

The work of location consisted of making a claim map as provided in NRS 517.040.

Dated this 3/5~~th~~ day of October, 2010.

NAME OF LOCATOR:

By Marilyn Miller

Owner, Claimant, or Agent Signature

Marilyn Miller

Owner, Claimant, or Agent Name (printed)

Suggested Form - Nevada Division of Minerals (REV. 7/23/2008 LV)

Nevada Lode Certificate of Location - NRS 517.050