

12 7
13 18

7 8
18 17

8 9
17 16

T 17 N - R 51 E
T 17 N - R 52 E

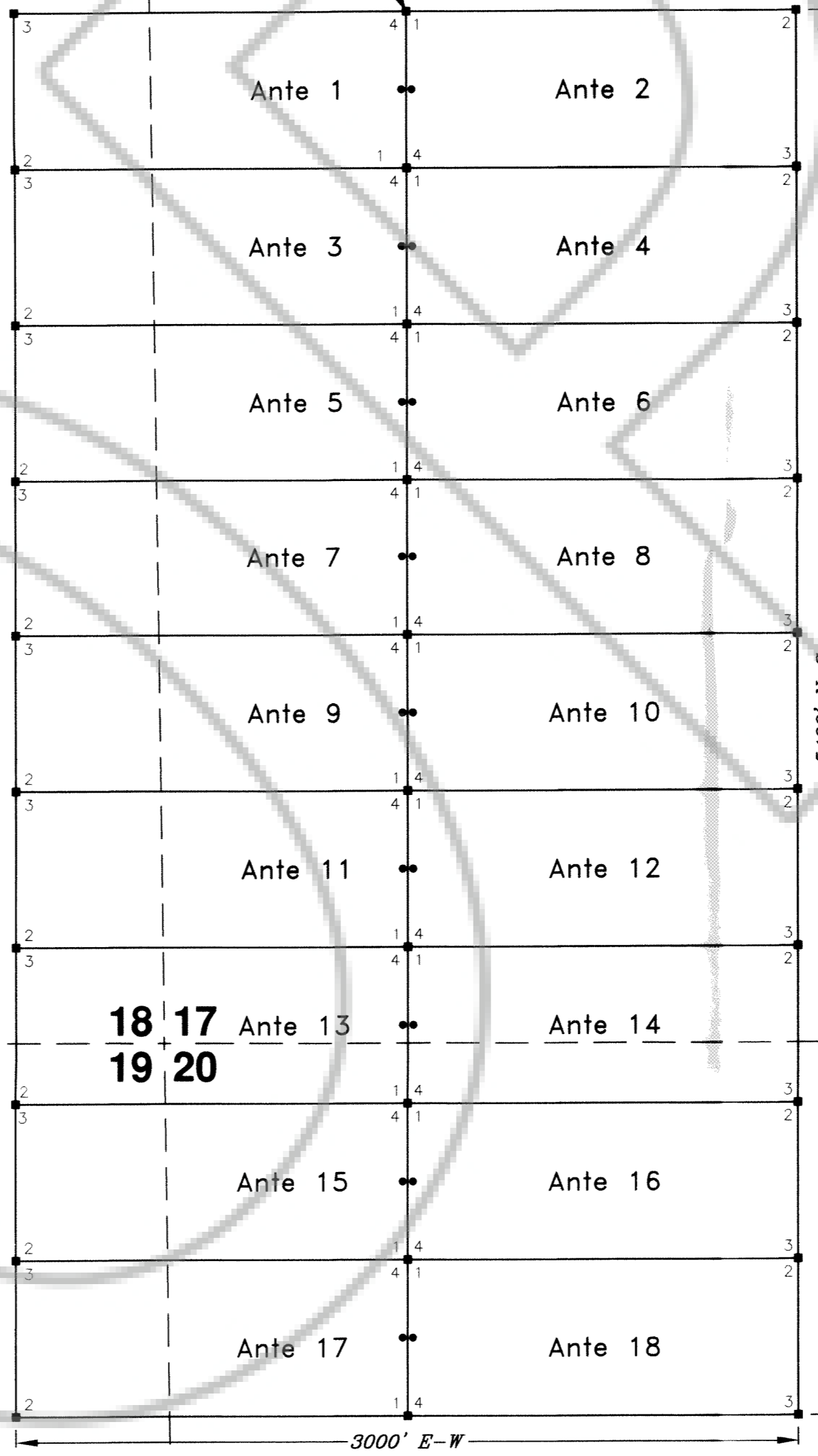
13 18
24 19

18 17
19 20

17 16
20 21

T 18 N
T 17 N
36
R 51 E
R 52 E

128' - 14.2889' S 88° E



R 52 E

T 17 N

EXPLANATION

- Monuments of Location are set with 2"x2"x4' wood posts.
 - Claim corners are set with 2"x2"x4' wood posts.
- All claims measure 600' x 1500'.
- Monuments of Location are set 20' into claim.

LOCATION DATES:

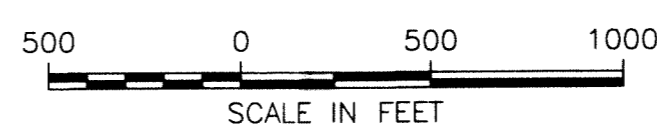

Ante 1-8 November 7, 2010
Ante 9-18 November 8, 2010

LOCATOR:

Cordex Exploration Company
573 E. 2nd Street
Reno, NV 89502

TIE:

The NE Corner (4) of Ante 1 bears approximately 14,289' S28°E from the SE Corner of Section 36, T18N-R51E.



DOC # 0216577

12/16/2010 12:53 PM
Official Record

Recording requested by
CORDEX EXPLORATION CO.

Eureka County - NV
Mike Rebaletti - Recorder

Fee \$274.00 Page 1 of 1
Book- 0011 Recorded by FES

Book- Page- 0000



CORDEX EXPLORATION CO.

Ante 1-18
Lode Mining Claims

Unsurveyed Sections 17-20, T17N-R52E, M.D.B.&M.
Eureka County, Nevada

Drawn By: J.A.T.
Drawing: 262-Ante1-18.dwg
View:
Layout: 500sc

Date: December 13, 2010
Revised: