

AFTER RECORDING, PLEASE RETURN TO:
American Vanadium US Inc.
ATTN: Land Office – R.J. Smith
22071 Day Star Drive
Parker, Colorado 80138

*The undersigned hereby affirms that there is no
Social Security number contained in this document.*

DOC # 0216672

01/24/2011

02:31 PM

Official Record

Recording requested By
AMERICAN VANADIUM US INC

Eureka County – NV

Mike Rebaleati – Recorder

Fee: **\$22.50**

Page 1 of 1

RPTT:

Recorded By: LLH

Book- 0511 Page- 0337



0216672

CERTIFICATE OF LOCATION
LODE MINING CLAIM

NOTICE IS HEREBY GIVEN that Lonny Hafen, agent for **AMERICAN VANADIUM US INC., A Nevada Corporation** whose mailing address is 2778 Spokane Creek Road, East Helena, Montana 59635, located the **Matt #1** lode mining claim, more particularly described below, on the **6th of November, 2010**.

The claim is approximately 1,500 feet long and 600 feet wide, such that **15 feet** are claimed in a **East** direction and **1485** feet in a **West** direction from the point of discovery (monument of location), at which a Notice of Location was duly posted, together with 300 feet on each side of the monument of location and center line of the claim. The monument of location upon which the Notice of Location was posted is a wood post measuring at least 1½" x 1½" x 4", set one foot in the ground. The general course of the lode or vein is from the **Easterly to Westerly** direction.

The exterior boundaries of the claim are distinctly marked by four wooden posts measuring at least 1½" x 1½" x 4", set one foot in the ground, one at each corner. The boundaries of the claim are described as follows: Beginning at the **NE** corner of the claim, which is marked corner **Matt #1/NE**, from which the **SE** corner of **Section 36**, **Township 16** North, **Range 52** East, **MDM** bears **N 13° 31' W** a distance of **1053** feet:

thence **600 feet S** to the **SE** Corner, which is marked corner **Matt #1/SE**,
thence **1500 feet W** to the **SW** Corner, which is marked corner **Matt #1/SW**,
thence **600 feet N** to the **NW** Corner, which is marked corner **Matt #1/NW**,
thence **1500 feet E** to said corner **Matt #1/NE**, the point of beginning.

The corners were so marked on the posts with black ink, or were marked on a scribed aluminum tag attached to the post.

The claim is located within the:
SE¼ Sec. 36, Township 16 N, Range 52 E
M.D.B.&M., Eureka County, Nevada.

The boundaries of the claim were defined as required by law within 60 days from the date of posting of the Notice of Location. The work of location consisted of making the claim map as provided in N.R.S. § 517.040.

DATED this 19th day of January, 2011.

AMERICAN VANADIUM US INC., a Nevada corporation, locator

By: 

Its agent

DOC # 0216673

01/24/2011

02:31 PM

Official Record

Recording requested By
AMERICAN VANADIUM US INC

Eureka County - NV

Mike Rebaleati - Recorder

Fee: \$22.50

Page 1 of 1

RPTT:

Recorded By: LLH

Book- 0511 Page- 0338

AFTER RECORDING, PLEASE RETURN TO:

American Vanadium US Inc.

ATTN: Land Office - R.J. Smith

22071 Day Star Drive

Parker, Colorado 80138

*The undersigned hereby affirms that there is no
Social Security number contained in this document.*



0216673

CERTIFICATE OF LOCATION
LODE MINING CLAIM

NOTICE IS HEREBY GIVEN that Lonny Hafen, agent for **AMERICAN VANADIUM US INC., A Nevada Corporation** whose mailing address is 2778 Spokane Creek Road, East Helena, Montana 59635, located the **Matt #2** lode mining claim, more particularly described below, on the **6th of November, 2010**.

The claim is approximately 1,500 feet long and 600 feet wide, such that **15 feet** are claimed in a **West** direction and **1485 feet** in a **East** direction from the point of discovery (monument of location), at which a Notice of Location was duly posted, together with 300 feet on each side of the monument of location and center line of the claim. The monument of location upon which the Notice of Location was posted is a wood post measuring at least 1½" x 1½" x 4', set one foot in the ground. The general course of the lode or vein is from the **Westerly to Easterly** direction.

The exterior boundaries of the claim are distinctly marked by four wooden posts measuring at least 1½" x 1½" x 4', set one foot in the ground, one at each corner. The boundaries of the claim are described as follows: Beginning at the NE corner of the claim, which is marked corner Matt #2/NE, from which the SE corner of Section 36, Township 16 North, Range 52 East, MDM bears N 61° 19' E a distance of 1752 feet:

thence **600 feet S** to the SE Corner, which is marked corner Matt #2/SE,
thence **1500 feet W** to the SW Corner, which is marked corner Matt #2/SW,
thence **600 feet N** to the NW Corner, which is marked corner Matt #2/NW,
thence **1500 feet E** to said corner Matt #2/NE, the point of beginning.

The corners were so marked on the posts with black ink, or were marked on a scribed aluminum tag attached to the post.

The claim is located within the:

SE¼ Sec. 36, Township 16 N, Range 52 E

SW¼ Sec. 31, Township 16 N, Range 53 E


M.D.B.&M., Eureka County, Nevada.

The boundaries of the claim were defined as required by law within 60 days from the date of posting of the Notice of Location. The work of location consisted of making the claim map as provided in N.R.S. § 517.040.

DATED this 19th day of January, 2011.

AMERICAN VANADIUM US INC., a Nevada
corporation, locator

By


Its agent

DOC # 0216674

01/24/2011

02:31 PM

AFTER RECORDING, PLEASE RETURN TO:

American Vanadium US Inc.
ATTN: Land Office – R.J. Smith
22071 Day Star Drive
Parker, Colorado 80138

Official Record

Recording requested By
AMERICAN VANADIUM US INC

Eureka County – NV

Mike Rebaleati – Recorder

Fee: \$22.50

Page 1 of 1

RPTT:

Recorded By: LLH

Book– 0511 Page– 0339

*The undersigned hereby affirms that there is no
Social Security number contained in this document.*



0216674

CERTIFICATE OF LOCATION
LODE MINING CLAIM

NOTICE IS HEREBY GIVEN that Lonny Hafen, agent for **AMERICAN VANADIUM US INC., A Nevada Corporation** whose mailing address is 2778 Spokane Creek Road, East Helena, Montana 59635, located the **Matt #3** lode mining claim, more particularly described below, on the **6th of November, 2010**.

The claim is approximately 1,500 feet long and 600 feet wide, such that **15 feet** are claimed in a **North** direction and **1485 feet** in a **South** direction from the point of discovery (monument of location), at which a Notice of Location was duly posted, together with 300 feet on each side of the monument of location and center line of the claim. The monument of location upon which the Notice of Location was posted is a wood post measuring at least 1½" x 1½" x 4', set one foot in the ground. The general course of the lode or vein is from the **Northerly to Southerly** direction.

The exterior boundaries of the claim are distinctly marked by four wooden posts measuring at least 1½" x 1½" x 4', set one foot in the ground, one at each corner. The boundaries of the claim are described as follows: Beginning at the **NE** corner of the claim, which is marked corner **Matt #3/NE**, from which the **SE** corner of **Section 36, Township 16 North, Range 52 East, MDM** bears **N 81° 42' W** a distance of **1382 feet**:

thence **1500 feet S** to the **SE** Corner, which is marked corner **Matt #3/SE**,
thence **600 feet W** to the **SW** Corner, which is marked corner **Matt #3/SW**,
thence **1500 feet S** to the **NW** Corner, which is marked corner **Matt #3/NW**,
thence **600 feet E** to said corner **Matt #3/NE**, the point of beginning.

The corners were so marked on the posts with black ink, or were marked on a scribed aluminum tag attached to the post.

The claim is located within the:


SE¼ Sec. 36, Township 16 N, Range 52 E
NE¼ Sec. 1, Township 15 N, Range 52 E
M.D.B.&M., Eureka County, Nevada.

The boundaries of the claim were defined as required by law within 60 days from the date of posting of the Notice of Location. The work of location consisted of making the claim map as provided in N.R.S. § 517.040.

DATED this 19th day of January, 2011.

AMERICAN VANADIUM US INC., a Nevada
corporation, locator

By


Its agent

DOC # 0216675

01/24/2011

02:31 PM

AFTER RECORDING, PLEASE RETURN TO:
American Vanadium US Inc.
ATTN: Land Office – R.J. Smith
22071 Day Star Drive
Parker, Colorado 80138

Official Record
Recording requested By
AMERICAN VANADIUM US INC

Eureka County – NV
Mike Rebaleati – Recorder

Fee: \$22.50 Page 1 of 1
RPTT: Recorded By: LLH
Book- 0511 Page- 0340

The undersigned hereby affirms that there is no
Social Security number contained in this document.



0216675

CERTIFICATE OF LOCATION
LODE MINING CLAIM

NOTICE IS HEREBY GIVEN that Lonny Hafen, agent for **AMERICAN VANADIUM US INC., A Nevada Corporation** whose mailing address is 2778 Spokane Creek Road, East Helena, Montana 59635, located the **Matt #4** lode mining claim, more particularly described below, on the **6th of November, 2010**.

The claim is approximately 1,500 feet long and 600 feet wide, such that **15 feet** are claimed in a **North** direction and **1485 feet** in a **South** direction from the point of discovery (monument of location), at which a Notice of Location was duly posted, together with 300 feet on each side of the monument of location and center line of the claim. The monument of location upon which the Notice of Location was posted is a wood post measuring at least $1\frac{1}{2}'' \times 1\frac{1}{2}'' \times 4'$, set one foot in the ground. The general course of the lode or vein is from the **Northerly to Southerly** direction.

The exterior boundaries of the claim are distinctly marked by four wooden posts measuring at least $1\frac{1}{2}'' \times 1\frac{1}{2}'' \times 4'$, set one foot in the ground, one at each corner. The boundaries of the claim are described as follows: Beginning at the **NE** corner of the claim, which is marked corner **Matt #4/NE**, from which the **SE** corner of Section 36, Township 16 North, Range 52 East, MDM bears **N 73° 32' W** a distance of **922 feet**:

thence **1500 feet S** to the **SE** Corner, which is marked corner **Matt #4/SE**,
thence **600 feet W** to the **SW** Corner, which is marked corner **Matt #4/SW**,
thence **1500 feet S** to the **NW** Corner, which is marked corner **Matt #4/NW**,
thence **600 feet E** to said corner **Matt #4/NE**, the point of beginning.

The corners were so marked on the posts with black ink, or were marked on a scribed aluminum tag attached to the post.

The claim is located within the:

SE¼ Sec. 36, Township 16 N, Range 52 E
NE¼ Sec. 1, Township 15 N, Range 52 E
M.D.B.&M., Eureka County, Nevada.

The boundaries of the claim were defined as required by law within 60 days from the date of posting of the Notice of Location. The work of location consisted of making the claim map as provided in N.R.S. § 517.040.

DATED this 19th day of January, 2011.

AMERICAN VANADIUM US INC., a Nevada
corporation, locator

By


Its agent

DOC # 0216676

01/24/2011

02:31 PM

AFTER RECORDING, PLEASE RETURN TO:
American Vanadium US Inc.
ATTN: Land Office - R.J. Smith
22071 Day Star Drive
Parker, Colorado 80138

Official Record

Recording requested By
AMERICAN VANADIUM US INC

Eureka County - NV

Mike Rebaleati - Recorder

Fee: \$22.50

Page 1 of 1

RPTT:

Recorded By: LLH

Book- 0511 Page- 0341

*The undersigned hereby affirms that there is no
Social Security number contained in this document.*



0216676

CERTIFICATE OF LOCATION
LODE MINING CLAIM

NOTICE IS HEREBY GIVEN that Lonny Hafen, agent for **AMERICAN VANADIUM US INC., A Nevada Corporation** whose mailing address is 2778 Spokane Creek Road, East Helena, Montana 59635, located the **Matt #5** lode mining claim, more particularly described below, on the **6th of November, 2010**.

The claim is approximately 1,500 feet long and 600 feet wide, such that **15 feet** are claimed in a **North** direction and **1485 feet** in a **South** direction from the point of discovery (monument of location), at which a Notice of Location was duly posted, together with 300 feet on each side of the monument of location and center line of the claim. The monument of location upon which the Notice of Location was posted is a wood post measuring at least 1½" x 1½" x 4', set one foot in the ground. The general course of the lode or vein is from the **Northerly to Southerly** direction.

The exterior boundaries of the claim are distinctly marked by four wooden posts measuring at least 1½" x 1½" x 4', set one foot in the ground, one at each corner. The boundaries of the claim are described as follows: Beginning at the **NE** corner of the claim, which is marked corner **Matt #5/NE**, from which the **SE** corner of **Section 36, Township 16 North, Range 52 East, MDM** bears **N 5° 14' E** a distance of **713 feet**:

thence **1500 feet S** to the **SE** Corner, which is marked corner **Matt #5/SE**,
thence **600 feet W** to the **SW** Corner, which is marked corner **Matt #5/SW**,
thence **1500 feet S** to the **NW** Corner, which is marked corner **Matt #5/NW**,
thence **600 feet E** to said corner **Matt #5/NE**, the point of beginning.

The corners were so marked on the posts with black ink, or were marked on a scribed aluminum tag attached to the post.

The claim is located within the:


SE¼ Sec. 36, Township 16 N, Range 52 E
NE¼ Sec. 1, Township 15 N, Range 52 E
SW¼ Sec. 31, Township 16 N, Range 53 E
M.D.B.&M., Eureka County, Nevada.

The boundaries of the claim were defined as required by law within 60 days from the date of posting of the Notice of Location. The work of location consisted of making the claim map as provided in N.R.S. § 517.040.

DATED this 19th day of January, 2011.

AMERICAN VANADIUM US INC., a Nevada
corporation, locator

By


Its agent

AFTER RECORDING, PLEASE RETURN TO:

American Vanadium US Inc.
ATTN: Land Office -- R.J. Smith
22071 Day Star Drive
Parker, Colorado 80138

*The undersigned hereby affirms that there is no
Social Security number contained in this document.*

DOC # 0216677

01/24/2011

02:31 PM

Official Record

Recording requested By
AMERICAN VANADIUM US INC

Eureka County - NV

Mike Rebaleati - Recorder

Fee: \$22.50

Page 1 of 1

RPTT:

Recorded By: LLH

Book- 0511 Page- 0342



CERTIFICATE OF LOCATION
LODE MINING CLAIM

NOTICE IS HEREBY GIVEN that Lonny Hafen, agent for **AMERICAN VANADIUM US INC., A Nevada Corporation** whose mailing address is 2778 Spokane Creek Road, East Helena, Montana 59635, located the **Matt #6 lode mining claim**, more particularly described below, on the **6th of November, 2010**.

The claim is approximately 1,500 feet long and 600 feet wide, such that **15 feet** are claimed in a **North** direction and **1485 feet** in a **South** direction from the point of discovery (monument of location), at which a Notice of Location was duly posted, together with 300 feet on each side of the monument of location and center line of the claim. The monument of location upon which the Notice of Location was posted is a wood post measuring at least 1½" x 1½" x 4', set one foot in the ground. The general course of the lode or vein is from the **Northerly to Southerly** direction.

The exterior boundaries of the claim are distinctly marked by four wooden posts measuring at least 1½" x 1½" x 4', set one foot in the ground, one at each corner. The boundaries of the claim are described as follows: Beginning at the **NE corner** of the claim, which is marked corner **Matt #6/NE**, from which the **SE corner of Section 36, Township 16 North, Range 52 East, MDM bears N 74° 20' E** a distance of **942 feet**:

thence **1500 feet S** to the **SE Corner**, which is marked corner **Matt #6/SE**,
thence **600 feet W** to the **SW Corner**, which is marked corner **Matt #6/SW**,
thence **1500 feet S** to the **NW Corner**, which is marked corner **Matt #6/NW**,
thence **600 feet E** to said corner **Matt #6/NE**, the point of beginning.

The corners were so marked on the posts with black ink, or were marked on a scribed aluminum tag attached to the post.

The claim is located within the:

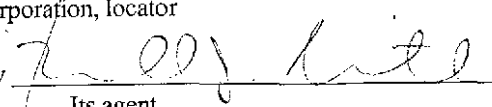
SW¼ Sec. 31, Township 16 N, Range 53 E
NE¼ Sec. 1, Township 15 N, Range 52 E
NW¼ Sec. 6, Township 15 N, Range 53 E
M.D.B.&M., Eureka County, Nevada.

The boundaries of the claim were defined as required by law within 60 days from the date of posting of the Notice of Location. The work of location consisted of making the claim map as provided in N.R.S. § 517.040.

DATED this 19th day of January, 2011.

AMERICAN VANADIUM US INC., a Nevada
corporation, locator

By


Its agent

DOC # 0216678

01/24/2011

02:31 PM

AFTER RECORDING, PLEASE RETURN TO:

American Vanadium US Inc.

ATTN: Land Office - R.J. Smith

22071 Day Star Drive

Parker, Colorado 80138

Official Record

Recording requested By
AMERICAN VANADIUM US INC

Eureka County - NV

Mike Rebaleati - Recorder

Fee: \$22.50

Page 1 of 1

RPTT:

Recorded By: LLH

Book- 0511 Page- 0343

The undersigned hereby affirms that there is no
Social Security number contained in this document.



0216678

CERTIFICATE OF LOCATION LODE MINING CLAIM

NOTICE IS HEREBY GIVEN that Lonny Hafen, agent for **AMERICAN VANADIUM US INC., A Nevada Corporation** whose mailing address is 2778 Spokane Creek Road, East Helena, Montana 59635, located the **Matt #7** lode mining claim, more particularly described below, on the **6th of November, 2010**.

The claim is approximately 1,500 feet long and 600 feet wide, such that **15 feet** are claimed in a **South** direction and **1485 feet** in a **North** direction from the point of discovery (monument of location), at which a *Notice of Location* was duly posted, together with 300 feet on each side of the monument of location and center line of the claim. The monument of location upon which the *Notice of Location* was posted is a wood post measuring at least 1½" x 1½" x 4', set one foot in the ground. The general course of the lode or vein is from the **Southerly to Northerly** direction.

The exterior boundaries of the claim are distinctly marked by four wooden posts measuring at least 1½" x 1½" x 4', set one foot in the ground, one at each corner. The boundaries of the claim are described as follows: Beginning at the **NE** corner of the claim, which is marked corner **Matt #7/NE**, from which the **SE** corner of **Section 36, Township 16 North, Range 52 East, MDM** bears **S 39° 43' W** a distance of **1978 feet**:

thence **1500 feet S** to the **SE** Corner, which is marked corner **Matt #7/SE**,
thence **600 feet W** to the **SW** Corner, which is marked corner **Matt #7/SW**,
thence **1500 feet S** to the **NW** Corner, which is marked corner **Matt #7/NW**,
thence **600 feet E** to said corner **Matt #7/NE**, the point of beginning.

The corners were so marked on the posts with black ink, or were marked on a scribed aluminum tag attached to the post.

The claim is located within the:

NE¼ Sec. 1, Township 15 N, Range 52 E

SE¼ Sec. 1, Township 15 N, Range 52 E

M.D.B.&M., Eureka County, Nevada.

The boundaries of the claim were defined as required by law within 60 days from the date of posting of the *Notice of Location*. The work of location consisted of making the claim map as provided in N.R.S. § 517.040.

DATED this 19th day of January, 2011.

AMERICAN VANADIUM US INC., a Nevada
corporation, locator

By

Its agent

DOC # 0216679

01/24/2011

02:31 PM

AFTER RECORDING, PLEASE RETURN TO:

American Vanadium US Inc.

ATTN: Land Office – R.J. Smith

22071 Day Star Drive

Parker, Colorado 80138

Official Record

Recording requested By
AMERICAN VANADIUM US INC

Eureka County – NV

Mike Rebaleati – Recorder

Fee: \$22.50

Page 1 of 1

RPTT.

Recorded By: LLH

Book– 0511 Page– 0344

*The undersigned hereby affirms that there is no
Social Security number contained in this document.*



0216679

CERTIFICATE OF LOCATION
LODE MINING CLAIM

NOTICE IS HEREBY GIVEN that Lonny Hafen, agent for **AMERICAN VANADIUM US INC., A Nevada Corporation** whose mailing address is 2778 Spokane Creek Road, East Helena, Montana 59635, located the **Matt #8** lode mining claim, more particularly described below, on the **7th of November, 2010**.

The claim is approximately 1,500 feet long and 600 feet wide, such that **15** feet are claimed in a **South** direction and **1485** feet in a **North** direction from the point of discovery (monument of location), at which a Notice of Location was duly posted, together with 300 feet on each side of the monument of location and center line of the claim. The monument of location upon which the Notice of Location was posted is a wood post measuring at least 1½" x 1½" x 4', set one foot in the ground. The general course of the lode or vein is from the **Southerly to Northerly** direction.

The exterior boundaries of the claim are distinctly marked by four wooden posts measuring at least 1½" x 1½" x 4', set one foot in the ground, one at each corner. The boundaries of the claim are described as follows: Beginning at the **NE** corner of the claim, which is marked corner Matt #8/NE, from which the **SE** corner of Section 36, Township 16 North, Range 52 East, MDM bears **S 22° 17' W** a distance of **1689** feet:

thence **1500 feet S** to the **SE** Corner, which is marked corner Matt #8/SE,
thence **600 feet W** to the **SW** Corner, which is marked corner Matt #8/SW,
thence **1500 feet S** to the **NW** Corner, which is marked corner Matt #8/NW,
thence **600 feet E** to said corner Matt #8/NE, the point of beginning.

The corners were so marked on the posts with black ink, or were marked on a scribed aluminum tag attached to the post.

The claim is located within the:

NE¼ Sec. 1, Township 15 N, Range 52 E


SE¼ Sec. 1, Township 15 N, Range 52 E

M.D.B.&M., Eureka County, Nevada.

The boundaries of the claim were defined as required by law within 60 days from the date of posting of the Notice of Location. The work of location consisted of making the claim map as provided in N.R.S. § 517.040.

DATED this 19th day of January, 2011.

AMERICAN VANADIUM US INC., a Nevada
corporation, locator

By 
Its agent

DOC # 0216680

01/24/2011

02:31 PM

Official Record

Recording requested By
AMERICAN VANADIUM US INC

Eureka County - NV

Mike Rebaleati - Recorder

Fee: \$22.50

Page 1 of 1

RPTT:

Recorded By: LLH

Book-- 0511 Page-- 0345

AFTER RECORDING, PLEASE RETURN TO:

American Vanadium US Inc.

ATTN: Land Office - R.J. Smith

22071 Day Star Drive

Parker, Colorado 80138

*The undersigned hereby affirms that there is no
Social Security number contained in this document.*



0216680

CERTIFICATE OF LOCATION
LODE MINING CLAIM

NOTICE IS HEREBY GIVEN that Lonny Hafen, agent for **AMERICAN VANADIUM US INC., A Nevada Corporation** whose mailing address is 2778 Spokane Creek Road, East Helena, Montana 59635, located the **Matt #9** lode mining claim, more particularly described below, on the **7th of November, 2010**.

The claim is approximately 1,500 feet long and 600 feet wide, such that **15** feet are claimed in a **South** direction and **1485** feet in a **North** direction from the point of discovery (monument of location), at which a Notice of Location was duly posted, together with 300 feet on each side of the monument of location and center line of the claim. The monument of location upon which the Notice of Location was posted is a wood post measuring at least 1½" x 1½" x 4', set one foot in the ground. The general course of the lode or vein is from the **Southerly to Northerly** direction.

The exterior boundaries of the claim are distinctly marked by four wooden posts measuring at least 1½" x 1½" x 4', set one foot in the ground, one at each corner. The boundaries of the claim are described as follows: Beginning at the **NE** corner of the claim, which is marked corner **Matt #9/NE**, from which the **SE** corner of **Section 36**, **Township 16** North, **Range 52** East, MDM bears **S 0° 38' E** a distance of **1585** feet:

thence **1500 feet S** to the **SE** Corner, which is marked corner **Matt #9/SE**,
thence **600 feet W** to the **SW** Corner, which is marked corner **Matt #9/SW**,
thence **1500 feet S** to the **NW** Corner, which is marked corner **Matt #9/NW**,
thence **600 feet E** to said corner **Matt #9/NE**, the point of beginning.

The corners were so marked on the posts with black ink, or were marked on a scribed aluminum tag attached to the post.

The claim is located within the:

NE¼ Sec. 1, Township 15 N, Range 52 E

SE¼ Sec. 1, Township 15 N, Range 52 E

M.D.B.&M., Eureka County, Nevada.

The boundaries of the claim were defined as required by law within 60 days from the date of posting of the Notice of Location. The work of location consisted of making the claim map as provided in N.R.S. § 517.040.

DATED this 19th day of January, 2011.

AMERICAN VANADIUM US INC., a Nevada
corporation, locator

By


Its agent

DOC # 0216681

01/24/2011

02:31 PM

Official Record

Recording requested By
AMERICAN VANADIUM US INC

Eureka County - NV

Mike Rebaleati - Recorder

Fee: \$22.50

Page 1 of 1

RPTT:

Recorded By: LLH

Book- 0511 Page- 0346

AFTER RECORDING, PLEASE RETURN TO:

American Vanadium US Inc.

ATTN: Land Office - R.J. Smith

22071 Day Star Drive

Parker, Colorado 80138

*The undersigned hereby affirms that there is no
Social Security number contained in this document.*



0216681

CERTIFICATE OF LOCATION
LODE MINING CLAIM

NOTICE IS HEREBY GIVEN that Lonny Hafen, agent for **AMERICAN VANADIUM US INC., A Nevada Corporation** whose mailing address is 2778 Spokane Creek Road, East Helena, Montana 59635, located the **Matt #10** lode mining claim, more particularly described below, on the **7th of November, 2010**.

The claim is approximately 1,500 feet long and 600 feet wide, such that **15 feet** are claimed in a **South** direction and **1485 feet** in a **North** direction from the point of discovery (monument of location), at which a Notice of Location was duly posted, together with 300 feet on each side of the monument of location and center line of the claim. The monument of location upon which the Notice of Location was posted is a wood post measuring at least 1½" x 1½" x 4', set one foot in the ground. The general course of the lode or vein is from the **Southerly to Northerly** direction.

The exterior boundaries of the claim are distinctly marked by four wooden posts measuring at least 1½" x 1½" x 4', set one foot in the ground, one at each corner. The boundaries of the claim are described as follows: Beginning at the **NE** corner of the claim, which is marked corner Matt #10/NE, from which the **SE** corner of Section 36, Township 16 North, Range 52 East, MDM bears **S 23° 22' E** a distance of **1700 feet**:

thence **1500 feet S** to the **SE** Corner, which is marked corner Matt #10/SE,
thence **600 feet W** to the **SW** Corner, which is marked corner Matt #10/SW,
thence **1500 feet S** to the **NW** Corner, which is marked corner Matt #10/NW,
thence **600 feet E** to said corner Matt #10/NE, the point of beginning.

The corners were so marked on the posts with black ink, or were marked on a scribed aluminum tag attached to the post.

The claim is located within the:


NE¼ Sec. 1, Township 15 N, Range 52 E
SE¼ Sec. 1, Township 15 N, Range 52 E
NW¼ Sec. 6, Township 15 N, Range 53 E
SW¼ Sec. 6, Township 15 N, Range 53 E
M.D.B.&M., Eureka County, Nevada.

The boundaries of the claim were defined as required by law within 60 days from the date of posting of the Notice of Location. The work of location consisted of making the claim map as provided in N.R.S. § 517.040.

DATED this 19th day of January, 2011.

AMERICAN VANADIUM US INC., a Nevada
corporation, locator

By


Its agent

DOC # 0216682

01/24/2011

02:31 PM

Official Record

Recording requested By
AMERICAN VANADIUM US INC

Eureka County - NV

Mike Rebaleati - Recorder

Fee: \$22.50

Page 1 of 1

RPTT:

Recorded By: LLH

Book- 0511 Page- 0347

AFTER RECORDING, PLEASE RETURN TO:

American Vanadium US Inc.

ATTN: Land Office - R.J. Smith

22071 Day Star Drive

Parker, Colorado 80138

*The undersigned hereby affirms that there is no
Social Security number contained in this document.*



0216682

CERTIFICATE OF LOCATION
LODE MINING CLAIM

NOTICE IS HEREBY GIVEN that Lonny Hafen, agent for **AMERICAN VANADIUM US INC., A Nevada Corporation** whose mailing address is 2778 Spokane Creek Road, East Helena, Montana 59635, located the **Matt #11** lode mining claim, more particularly described below, on the **6th of November, 2010**.

The claim is approximately 1,500 feet long and 600 feet wide, such that **15 feet** are claimed in a **North** direction and **1485 feet** in a **South** direction from the point of discovery (monument of location), at which a Notice of Location was duly posted, together with 300 feet on each side of the monument of location and center line of the claim. The monument of location upon which the Notice of Location was posted is a wood post measuring at least $1\frac{1}{2}'' \times 1\frac{1}{2}'' \times 4'$, set one foot in the ground. The general course of the lode or vein is from the **Northerly to Southerly** direction.

The exterior boundaries of the claim are distinctly marked by four wooden posts measuring at least $1\frac{1}{2}'' \times 1\frac{1}{2}'' \times 4'$, set one foot in the ground, one at each corner. The boundaries of the claim are described as follows: Beginning at the **NE** corner of the claim, which is marked corner Matt #11/NE, from which the **SE** corner of Section 36, Township 16 North, Range 52 East, MDM bears **S 30° 32' W** a distance of **3579 feet**:

thence **1500 feet S** to the **SE** Corner, which is marked corner Matt #11/SE,
thence **600 feet W** to the **SW** Corner, which is marked corner Matt #11/SW,
thence **1500 feet S** to the **NW** Corner, which is marked corner Matt #11/NW,
thence **600 feet E** to said corner Matt #11/NE, the point of beginning.

The corners were so marked on the posts with black ink, or were marked on a scribed aluminum tag attached to the post.

The claim is located within the:


SE $\frac{1}{4}$ Sec. 1, Township 15 N, Range 52 E
SW $\frac{1}{4}$ Sec. 1, Township 15 N, Range 52 E
M.D.B.&M., Eureka County, Nevada.

The boundaries of the claim were defined as required by law within 60 days from the date of posting of the Notice of Location. The work of location consisted of making the claim map as provided in N.R.S. § 517.040.

DATED this 19th day of January, 2011.

AMERICAN VANADIUM US INC., a Nevada
corporation, locator

By


Its agent

DOC # 0216683

01/24/2011

02:31 PM

Official Record

Recording requested By
AMERICAN VANADIUM US INC

Eureka County - NV

Mike Rebaleati - Recorder

Fee: \$22.50

Page 1 of 1

RPTT:

Recorded By: LLH

Book- 0511 Page- 0348

AFTER RECORDING, PLEASE RETURN TO:

American Vanadium US Inc.

ATTN: Land Office - R.J. Smith

22071 Day Star Drive

Parker, Colorado 80138

*The undersigned hereby affirms that there is no
Social Security number contained in this document.*



CERTIFICATE OF LOCATION
LODE MINING CLAIM

NOTICE IS HEREBY GIVEN that Lonny Hafen, agent for **AMERICAN VANADIUM US INC., A Nevada Corporation** whose mailing address is 2778 Spokane Creek Road, East Helena, Montana 59635, located the **Matt #12** lode mining claim, more particularly described below, on the **6th of November, 2010**.

The claim is approximately 1,500 feet long and 600 feet wide, such that **15 feet** are claimed in a **North** direction and **1485 feet** in a **South** direction from the point of discovery (monument of location), at which a Notice of Location was duly posted, together with 300 feet on each side of the monument of location and center line of the claim. The monument of location upon which the Notice of Location was posted is a wood post measuring at least $1\frac{1}{2}'' \times 1\frac{1}{2}'' \times 4'$, set one foot in the ground. The general course of the lode or vein is from the **Northerly to Southerly** direction.

The exterior boundaries of the claim are distinctly marked by four wooden posts measuring at least $1\frac{1}{2}'' \times 1\frac{1}{2}'' \times 4'$, set one foot in the ground, one at each corner. The boundaries of the claim are described as follows: Beginning at the **NE** corner of the claim, which is marked corner Matt #12/NE, from which the **SE** corner of Section 36, Township 16 North, Range 52 East, MDM bears **S 21° 23' W** a distance of **3321 feet**:

thence **1500 feet S** to the **SE** Corner, which is marked corner Matt #12/SE,
thence **600 feet W** to the **SW** Corner, which is marked corner Matt #12/SW,
thence **1500 feet S** to the **NW** Corner, which is marked corner Matt #12/NW,
thence **600 feet E** to said corner Matt #12/NE, the point of beginning.

The corners were so marked on the posts with black ink, or were marked on a scribed aluminum tag attached to the post.

The claim is located within the:


SE $\frac{1}{4}$ Sec. 1, Township 15 N, Range 52 E
M.D.B.&M., Eureka County, Nevada.

The boundaries of the claim were defined as required by law within 60 days from the date of posting of the Notice of Location. The work of location consisted of making the claim map as provided in N.R.S. § 517.040.

DATED this 19th day of January, 2011.

AMERICAN VANADIUM US INC., a Nevada
corporation, locator

By


Its agent

AFTER RECORDING, PLEASE RETURN TO:
American Vanadium US Inc.
ATTN: Land Office – R.J. Smith
22071 Day Star Drive
Parker, Colorado 80138

*The undersigned hereby affirms that there is no
Social Security number contained in this document.*

DOC # 0216684

01/24/2011

02:31 PM

Official Record
Recording requested By
AMERICAN VANADIUM US INC

Eureka County - NV

Mike Rebaleati - Recorder

Fee: \$22.50

Page 1 of 1

RPTT:

Recorded By: LLH

Book- 0511 Page- 0349



0216684

CERTIFICATE OF LOCATION

LODE MINING CLAIM

NOTICE IS HEREBY GIVEN that Lonny Hafen, agent for **AMERICAN VANADIUM US INC., A Nevada Corporation** whose mailing address is 2778 Spokane Creek Road, East Helena, Montana 59635, located the **Matt #13** lode mining claim, more particularly described below, on the **7th of November, 2010**.

The claim is approximately 1,500 feet long and 600 feet wide, such that **15** feet are claimed in a **North** direction and **1485** feet in a **South** direction from the point of discovery (monument of location), at which a Notice of Location was duly posted, together with 300 feet on each side of the monument of location and center line of the claim. The monument of location upon which the Notice of Location was posted is a wood post measuring at least 1½" x 1½" x 4', set one foot in the ground. The general course of the lode or vein is from the **Northerly to Southerly** direction.

The exterior boundaries of the claim are distinctly marked by four wooden posts measuring at least 1½" x 1½" x 4', set one foot in the ground, one at each corner. The boundaries of the claim are described as follows: Beginning at the **NE** corner of the claim, which is marked corner Matt #13/NE, from which the **SE** corner of Section 36, Township 16 North, Range 52 East, MDM bears **S 10° 56' W** a distance of **3157** feet:

thence **1500 feet S** to the **SE** Corner, which is marked corner Matt #13/SE,
thence **600 feet W** to the **SW** Corner, which is marked corner Matt #13/SW,
thence **1500 feet S** to the **NW** Corner, which is marked corner Matt #13/NW,
thence **600 feet E** to said corner Matt #13/NE, the point of beginning.

The corners were so marked on the posts with black ink, or were marked on a scribed aluminum tag attached to the post.

The claim is located within the:

SE¼ Sec. 1, Township 15 N, Range 52 E
M.D.B.&M., Eureka County, Nevada.

The boundaries of the claim were defined as required by law within 60 days from the date of posting of the Notice of Location. The work of location consisted of making the claim map as provided in N.R.S. § 517.040.

DATED this 19th day of January, 2011.

AMERICAN VANADIUM US INC., a Nevada
corporation, locator

By

Its agent

DOC # 0216685

01/24/2011

02:31 PM

Official Record

Recording requested By
AMERICAN VANADIUM US INC

Eureka County - NV

Mike Rebaleati - Recorder

Fee: \$22.50

Page 1 of 1

RPTT:

Recorded By: LLH

Book- 0511 Page- 0350

AFTER RECORDING, PLEASE RETURN TO:

American Vanadium US Inc.

ATTN: Land Office - R.J. Smith

22071 Day Star Drive

Parker, Colorado 80138

*The undersigned hereby affirms that there is no
Social Security number contained in this document.*



CERTIFICATE OF LOCATION
LODE MINING CLAIM

NOTICE IS HEREBY GIVEN that Lonny Hafen, agent for **AMERICAN VANADIUM US INC., A Nevada Corporation** whose mailing address is 2778 Spokane Creek Road, East Helena, Montana 59635, located the **Matt #14** lode mining claim, more particularly described below, on the **7th of November, 2010**.

The claim is approximately 1,500 feet long and 600 feet wide, such that **15** feet are claimed in a **North** direction and **1485** feet in a **South** direction from the point of discovery (monument of location), at which a Notice of Location was duly posted, together with 300 feet on each side of the monument of location and center line of the claim. The monument of location upon which the Notice of Location was posted is a wood post measuring at least 1½" x 1½" x 4', set one foot in the ground. The general course of the lode or vein is from the **Northerly to Southerly** direction.

The exterior boundaries of the claim are distinctly marked by four wooden posts measuring at least 1½" x 1½" x 4', set one foot in the ground, one at each corner. The boundaries of the claim are described as follows: Beginning at the **NE** corner of the claim, which is marked corner **Matt #14/NE**, from which the **SE** corner of **Section 36**, **Township 16** North, **Range 52** East, **MDM** bears **S 0° 18' E** a distance of **3102** feet:

thence **1500 feet S** to the **SE** Corner, which is marked corner **Matt #14/SE**,
thence **600 feet W** to the **SW** Corner, which is marked corner **Matt #14/SW**,
thence **1500 feet S** to the **NW** Corner, which is marked corner **Matt #14/NW**,
thence **600 feet E** to said corner **Matt #14/NE**, the point of beginning.

The corners were so marked on the posts with black ink, or were marked on a scribed aluminum tag attached to the post.

The claim is located within the:

SE¼ Sec. 1, Township 15 N, Range 52 E
M.D.B.&M., Eureka County, Nevada.

The boundaries of the claim were defined as required by law within 60 days from the date of posting of the Notice of Location. The work of location consisted of making the claim map as provided in N.R.S. § 517.040.

DATED this 19th day of January, 2011.

AMERICAN VANADIUM US INC., a Nevada
corporation, locator

By

Its agent

AFTER RECORDING, PLEASE RETURN TO:
American Vanadium US Inc.
ATTN: Land Office – R.J. Smith
22071 Day Star Drive
Parker, Colorado 80138

*The undersigned hereby affirms that there is no
Social Security number contained in this document.*

DOC # 0216686
01/24/2011 02:31 PM
Official Record
Recording requested By
AMERICAN VANADIUM US INC
Eureka County - NV
Mike Rebaleati - Recorder
Fee: \$22.50 Page 1 of 1
RPTT: Recorded By: LLH
Book- 0511 Page- 0351



CERTIFICATE OF LOCATION
LODE MINING CLAIM

NOTICE IS HEREBY GIVEN that Lonny Hafen, agent for **AMERICAN VANADIUM US INC., A Nevada Corporation** whose mailing address is 2778 Spokane Creek Road, East Helena, Montana 59635, located the **Matt #15** lode mining claim, more particularly described below, on the **7th of November, 2010**.

The claim is approximately 1,500 feet long and 600 feet wide, such that **15** feet are claimed in a **North** direction and **1485** feet in a **South** direction from the point of discovery (monument of location), at which a Notice of Location was duly posted, together with 300 feet on each side of the monument of location and center line of the claim. The monument of location upon which the Notice of Location was posted is a wood post measuring at least 1½" x 1½" x 4', set one foot in the ground. The general course of the lode or vein is from the **Northerly to Southerly** direction.

The exterior boundaries of the claim are distinctly marked by four wooden posts measuring at least 1½" x 1½" x 4', set one foot in the ground, one at each corner. The boundaries of the claim are described as follows: Beginning at the **NE** corner of the claim, which is marked corner **Matt #15/NE**, from which the **SE** corner of **Section 36**, **Township 16** North, **Range 52** East, **MDM** bears **S 11° 31' E** a distance of **3163** feet:

thence **1500 feet S** to the **SE** Corner, which is marked corner **Matt #15/SE**,
thence **600 feet W** to the **SW** Corner, which is marked corner **Matt #15/SW**,
thence **1500 feet S** to the **NW** Corner, which is marked corner **Matt #15/NW**,
thence **600 feet E** to said corner **Matt #15/NE**, the point of beginning.

The corners were so marked on the posts with black ink, or were marked on a scribed aluminum tag attached to the post.

The claim is located within the:

SE¼ Sec. 1, Township 15 N, Range 52 E
SW¼ Sec. 6, Township 15 N, Range 53 E
M.D.B.&M., Eureka County, Nevada.

The boundaries of the claim were defined as required by law within 60 days from the date of posting of the Notice of Location. The work of location consisted of making the claim map as provided in N.R.S. § 517.040.

DATED this 19th day of January, 2011.

AMERICAN VANADIUM US INC., a Nevada
corporation, locator

By

Its agent