

## Official Record

Recording requested By  
JR EXPLORATION LLCEureka County - NV  
Mike Rebaleati - Recorder

Fee: \$22.50

Page 1 of 1

RPTT:

Recorded By: FES

Book- 512 Page- 0241

The following Document contains no Personal Information  
as defined by NRS 603A.040

CERTIFICATE OF LOCATION  
LODE MINING CLAIM

## TO ALL WHOM IT MAY CONCERN:

The locator hereby certifies that he has caused to be located the  
AP 13 Lode Mining Claim in the following  
quarter sections(s):

| $\frac{1}{4}$ | Section   | Township   | Range      | Meridian    |
|---------------|-----------|------------|------------|-------------|
| <u>NE</u>     | <u>10</u> | <u>27N</u> | <u>49E</u> | <u>MDBM</u> |
| <u>SE</u>     | <u>10</u> | <u>27N</u> | <u>49E</u> | <u>MDBM</u> |
|               |           | <u>27N</u> | <u>49E</u> | <u>MDBM</u> |
|               |           | <u>27N</u> | <u>49E</u> | <u>MDBM</u> |

in Eureka County, Nevada, on the 5<sup>th</sup> day of January, 2011

RECORDER'S STAMP

Name and mailing address of locator is: **JR Exploration LLC.**  
**9078 South Jordan Oaks Drive**  
**Sandy, Utah 84070**

The Claim is approximately 1500 feet long and 600 feet wide, such that 20 feet are claimed in a  
East direction and 1480 feet in the opposite direction from the point of discovery (monument of  
location), at which the Notice of Location was posted, together with 300 feet on each side of the monument  
of location and center line of the Claim. The general course of the lode or vein is from the East to the West  
direction.

The exterior boundaries are distinctly marked by four substantial monuments. Each corner monument consists of  
2"x2"x4' wooden post with aluminum tags attached, scribed with claim name and corner description set one foot in  
the ground. The boundaries can be readily traced by beginning at corner No. 1, the northeast corner:

|                          |                 |                   |               |
|--------------------------|-----------------|-------------------|---------------|
| thence: <u>600</u> feet  | <u>S</u> to the | <u>SE</u> corner, | corner No. 2, |
| thence: <u>1500</u> feet | <u>W</u> to the | <u>SW</u> corner, | corner No. 3, |
| thence: <u>600</u> feet  | <u>N</u> to the | <u>NW</u> corner, | corner No. 4, |
| thence: <u>1500</u> feet | <u>E</u> to the | <u>NE</u> corner, | corner No.1   |

The work of location consisted of making a claim map as provided in NRS 517.040.

Dated this 26<sup>th</sup> day of January, 2011.

SIGNATURE OF LOCATOR:

By David Morris  
David Morris, Agent



## Official Record

Recording requested By  
JR EXPLORATION LLCEureka County - NV  
Mike Rebaleati - Recorder

Fee: \$22.50

Page 1 of 1

RPTT:

Recorded By: FES

Book- 512 Page- 0242

The following Document contains no Personal Information  
as defined by NRS 603A.040

CERTIFICATE OF LOCATION  
LODE MINING CLAIM

0216774

## TO ALL WHOM IT MAY CONCERN:

The locator hereby certifies that he has caused to be located the  
AP 14 Lode Mining Claim in the following  
quarter sections(s):

| <u>1/4</u> | <u>Section</u> | <u>Township</u> | <u>Range</u> | <u>Meridian</u> |
|------------|----------------|-----------------|--------------|-----------------|
| <u>NE</u>  | <u>10</u>      | <u>27N</u>      | <u>49E</u>   | <u>MDBM</u>     |
| <u>SE</u>  | <u>10</u>      | <u>27N</u>      | <u>49E</u>   | <u>MDBM</u>     |
| <u>NW</u>  | <u>11</u>      | <u>27N</u>      | <u>49E</u>   | <u>MDBM</u>     |
| <u>SW</u>  | <u>11</u>      | <u>27N</u>      | <u>49E</u>   | <u>MDBM</u>     |

in Eureka County, Nevada, on the 5<sup>th</sup> day of January, 2011

RECORDER'S STAMP

Name and mailing address of locator is: **JR Exploration LLC.**  
**9078 South Jordan Oaks Drive**  
**Sandy, Utah 84070**

The Claim is approximately 1500 feet long and 600 feet wide, such that 20 feet are claimed in a West direction and 1480 feet in the opposite direction from the point of discovery (monument of location), at which the Notice of Location was posted, together with 300 feet on each side of the monument of location and center line of the Claim. The general course of the lode or vein is from the East to the West direction.

The exterior boundaries are distinctly marked by four substantial monuments. Each corner monument consists of 2"x2"x4' wooden post with aluminum tags attached, scribed with claim name and corner description set one foot in the ground. The boundaries can be readily traced by beginning at corner No. 1, the northeast corner:

|                          |                 |                   |               |
|--------------------------|-----------------|-------------------|---------------|
| thence: <u>600</u> feet  | <u>S</u> to the | <u>SE</u> corner, | corner No. 2, |
| thence: <u>1500</u> feet | <u>W</u> to the | <u>SW</u> corner, | corner No. 3, |
| thence: <u>600</u> feet  | <u>N</u> to the | <u>NW</u> corner, | corner No. 4, |
| thence: <u>1500</u> feet | <u>E</u> to the | <u>NE</u> corner, | corner No. 1  |

The work of location consisted of making a claim map as provided in NRS 517.040.

Dated this 26<sup>th</sup> day of January, 2011.

SIGNATURE OF LOCATOR:

By David Morris  
David Morris, Agent

## Official Record

Recording requested By  
JR EXPLORATION LLCEureka County - NV  
Mike Rebaleati - Recorder

Fee: \$22.50

Page 1 of 1

RPTT:

Recorded By: FES

Book- 512 Page- 0243

The following Document contains no Personal Information  
as defined by NRS 603A.040

CERTIFICATE OF LOCATION  
LODE MINING CLAIM

0216775

## TO ALL WHOM IT MAY CONCERN:

The locator hereby certifies that he has caused to be located the  
AP 15 Lode Mining Claim in the following  
quarter sections(s):

| <u>1/4</u> | <u>Section</u> | <u>Township</u> | <u>Range</u> | <u>Meridian</u> |
|------------|----------------|-----------------|--------------|-----------------|
| <u>SE</u>  | <u>10</u>      | <u>27N</u>      | <u>49E</u>   | <u>MDBM</u>     |
|            |                | <u>27N</u>      | <u>49E</u>   | <u>MDBM</u>     |
|            |                | <u>27N</u>      | <u>49E</u>   | <u>MDBM</u>     |
|            |                | <u>27N</u>      | <u>49E</u>   | <u>MDBM</u>     |

in Eureka County, Nevada, on the 5<sup>th</sup> day of January, 2011

RECORDER'S STAMP

Name and mailing address of locator is: **JR Exploration LLC.**  
**9078 South Jordan Oaks Drive**  
**Sandy, Utah 84070**

The Claim is approximately 1500 feet long and 600 feet wide, such that 20 feet are claimed in a  
East direction and 1480 feet in the opposite direction from the point of discovery (monument of  
location), at which the Notice of Location was posted, together with 300 feet on each side of the monument  
of location and center line of the Claim. The general course of the lode or vein is from the East to the West  
direction.

The exterior boundaries are distinctly marked by four substantial monuments. Each corner monument consists of  
2"x2"x4' wooden post with aluminum tags attached, scribed with claim name and corner description set one foot in  
the ground. The boundaries can be readily traced by beginning at corner No. 1, the northeast corner:

|         |             |      |          |        |           |                       |
|---------|-------------|------|----------|--------|-----------|-----------------------|
| thence: | <u>600</u>  | feet | <u>S</u> | to the | <u>SE</u> | corner, corner No. 2, |
| thence: | <u>1500</u> | feet | <u>W</u> | to the | <u>SW</u> | corner, corner No. 3, |
| thence: | <u>600</u>  | feet | <u>N</u> | to the | <u>NW</u> | corner, corner No. 4, |
| thence: | <u>1500</u> | feet | <u>E</u> | to the | <u>NE</u> | corner, corner No. 1  |

The work of location consisted of making a claim map as provided in NRS 517.040.

Dated this 26<sup>th</sup> day of January, 2011.

SIGNATURE OF LOCATOR:

By

David Morris, Agent

02/17/2011

02:00 PM

## Official Record

Recording requested By  
JR EXPLORATION LLCEureka County - NV  
Mike Rebaleati - Recorder

Fee: \$22.50

Page 1 of 1

RPTT:

Recorded By: FES

Book- 512 Page-

0244

The following Document contains no Personal Information  
as defined by NRS 603A.040

CERTIFICATE OF LOCATION  
LODE MINING CLAIM

## TO ALL WHOM IT MAY CONCERN:

The locator hereby certifies that he has caused to be located the  
AP 16 Lode Mining Claim in the following  
quarter sections(s):

| <u>1/4</u> | <u>Section</u> | <u>Township</u> | <u>Range</u> | <u>Meridian</u> |
|------------|----------------|-----------------|--------------|-----------------|
| <u>SE</u>  | <u>10</u>      | <u>27N</u>      | <u>49E</u>   | <u>MDBM</u>     |
| <u>SW</u>  | <u>11</u>      | <u>27N</u>      | <u>49E</u>   | <u>MDBM</u>     |
|            |                | <u>27N</u>      | <u>49E</u>   | <u>MDBM</u>     |
|            |                | <u>27N</u>      | <u>49E</u>   | <u>MDBM</u>     |

in Eureka County, Nevada, on the 5<sup>th</sup> day of January, 2011

RECORDER'S STAMP

Name and mailing address of locator is: **JR Exploration LLC.**  
**9078 South Jordan Oaks Drive**  
**Sandy, Utah 84070**

The Claim is approximately 1500 feet long and 600 feet wide, such that 20 feet are claimed in a West direction and 1480 feet in the opposite direction from the point of discovery (monument of location), at which the Notice of Location was posted, together with 300 feet on each side of the monument of location and center line of the Claim. The general course of the lode or vein is from the East to the West direction.

The exterior boundaries are distinctly marked by four substantial monuments. Each corner monument consists of 2"x2"x4' wooden post with aluminum tags attached, scribed with claim name and corner description set one foot in the ground. The boundaries can be readily traced by beginning at corner No. 1, the northeast corner:


|                          |   |
|--------------------------|---|
| thence: <u>600</u> feet  | <u>S</u> to the <u>SE</u> corner, corner No. 2, |
| thence: <u>1500</u> feet | <u>W</u> to the <u>SW</u> corner, corner No. 3, |
| thence: <u>600</u> feet  | <u>N</u> to the <u>NW</u> corner, corner No. 4, |
| thence: <u>1500</u> feet | <u>E</u> to the <u>NE</u> corner, corner No.1   |

The work of location consisted of making a claim map as provided in NRS 517.040.

Dated this 26<sup>th</sup> day of January, 2011.

SIGNATURE OF LOCATOR:

By



David Morris, Agent

## Official Record

Recording requested By  
JR EXPLORATION LLCEureka County - NV  
Mike Rebaleati - Recorder

Fee: \$22.50

Page 1 of 1

RPTT:

Recorded By: FES

Book- 512 Page- 0245

The following Document contains no Personal Information  
as defined by NRS 603A.040

CERTIFICATE OF LOCATION  
LODE MINING CLAIM

0216777

## TO ALL WHOM IT MAY CONCERN:

The locator hereby certifies that he has caused to be located the  
AP 17 Lode Mining Claim in the following  
quarter sections(s):

| $\frac{1}{4}$ | Section   | Township   | Range      | Meridian    |
|---------------|-----------|------------|------------|-------------|
| <u>SE</u>     | <u>10</u> | <u>27N</u> | <u>49E</u> | <u>MDBM</u> |
|               |           | <u>27N</u> | <u>49E</u> | <u>MDBM</u> |
|               |           | <u>27N</u> | <u>49E</u> | <u>MDBM</u> |
|               |           | <u>27N</u> | <u>49E</u> | <u>MDBM</u> |

in Eureka County, Nevada, on the 5<sup>th</sup> day of January, 2011

RECORDER'S STAMP

Name and mailing address of locator is: **JR Exploration LLC.**  
**9078 South Jordan Oaks Drive**  
**Sandy, Utah 84070**

The Claim is approximately 1500 feet long and 600 feet wide, such that 20 feet are claimed in a  
East direction and 1480 feet in the opposite direction from the point of discovery (monument of  
location), at which the Notice of Location was posted, together with 300 feet on each side of the monument  
of location and center line of the Claim. The general course of the lode or vein is from the East to the West  
direction.

The exterior boundaries are distinctly marked by four substantial monuments. Each corner monument consists of  
2"x2"x4' wooden post with aluminum tags attached, scribed with claim name and corner description set one foot in  
the ground. The boundaries can be readily traced by beginning at corner No. 1, the northeast corner:

|         |             |      |          |        |           |                       |
|---------|-------------|------|----------|--------|-----------|-----------------------|
| thence: | <u>600</u>  | feet | <u>S</u> | to the | <u>SE</u> | corner, corner No. 2, |
| thence: | <u>1500</u> | feet | <u>W</u> | to the | <u>SW</u> | corner, corner No. 3, |
| thence: | <u>600</u>  | feet | <u>N</u> | to the | <u>NW</u> | corner, corner No. 4, |
| thence: | <u>1500</u> | feet | <u>E</u> | to the | <u>NE</u> | corner, corner No. 1  |

The work of location consisted of making a claim map as provided in NRS 517.040.

Dated this 26<sup>th</sup> day of January, 2011.

SIGNATURE OF LOCATOR:

By David Morris  
David Morris, Agent

## Official Record

Recording requested By  
JR EXPLORATION LLC

Eureka County - NV

Mike Rebaleati - Recorder

Fee: \$22.50

Page 1 of 1

RPTT:

Recorded By: FES

Book- 512 Page- 0246

The following Document contains no Personal Information  
as defined by NRS 603A.040

**CERTIFICATE OF LOCATION**  
**LODE MINING CLAIM**



0216778

**TO ALL WHOM IT MAY CONCERN:**

The locator hereby certifies that he has caused to be located the  
AP 18 Lode Mining Claim in the following  
quarter sections(s):

| <u>1/4</u> | <u>Section</u> | <u>Township</u> | <u>Range</u> | <u>Meridian</u> |
|------------|----------------|-----------------|--------------|-----------------|
| <u>SE</u>  | <u>10</u>      | <u>27N</u>      | <u>49E</u>   | <u>MDBM</u>     |
| <u>SW</u>  | <u>11</u>      | <u>27N</u>      | <u>49E</u>   | <u>MDBM</u>     |
|            |                | <u>27N</u>      | <u>49E</u>   | <u>MDBM</u>     |
|            |                | <u>27N</u>      | <u>49E</u>   | <u>MDBM</u>     |

in Eureka County, Nevada, on the 5<sup>th</sup> day of January, 2011

**RECORDER'S STAMP**

Name and mailing address of locator is: **JR Exploration LLC.**  
**9078 South Jordan Oaks Drive**  
**Sandy, Utah 84070**

The Claim is approximately 1500 feet long and 600 feet wide, such that 20 feet are claimed in a West direction and 1480 feet in the opposite direction from the point of discovery (monument of location), at which the Notice of Location was posted, together with 300 feet on each side of the monument of location and center line of the Claim. The general course of the lode or vein is from the East to the West direction.

The exterior boundaries are distinctly marked by four substantial monuments. Each corner monument consists of 2"x2"x4" wooden post with aluminum tags attached, scribed with claim name and corner description set one foot in the ground. The boundaries can be readily traced by beginning at corner No. 1, the northeast corner:

|                          |          |        |           |                       |
|--------------------------|----------|--------|-----------|-----------------------|
| thence: <u>600</u> feet  | <u>S</u> | to the | <u>SE</u> | corner, corner No. 2, |
| thence: <u>1500</u> feet | <u>W</u> | to the | <u>SW</u> | corner, corner No. 3, |
| thence: <u>600</u> feet  | <u>N</u> | to the | <u>NW</u> | corner, corner No. 4, |
| thence: <u>1500</u> feet | <u>E</u> | to the | <u>NE</u> | corner, corner No.1   |

The work of location consisted of making a claim map as provided in NRS 517.040.

Dated this 26<sup>th</sup> day of January, 2011.

SIGNATURE OF LOCATOR;

By

  
David Morris, Agent

## Official Record

Recording requested By  
JR EXPLORATION LLC

Eureka County - NV

Mike Rebaleati - Recorder

Fee: \$22.50

Page 1 of 1

RPTT:

Recorded By: FES

Book- 512 Page- 0247

The following Document contains no Personal Information  
as defined by NRS 603A.040

**CERTIFICATE OF LOCATION**  
**LODE MINING CLAIM**

**TO ALL WHOM IT MAY CONCERN:**

The locator hereby certifies that he has caused to be located the  
AP 19 Lode Mining Claim in the following  
quarter sections(s):

| <u>1/4</u> | <u>Section</u> | <u>Township</u> | <u>Range</u> | <u>Meridian</u> |
|------------|----------------|-----------------|--------------|-----------------|
| <u>SE</u>  | <u>10</u>      | <u>27N</u>      | <u>49E</u>   | <u>MDBM</u>     |
|            |                | <u>27N</u>      | <u>49E</u>   | <u>MDBM</u>     |
|            |                | <u>27N</u>      | <u>49E</u>   | <u>MDBM</u>     |
|            |                | <u>27N</u>      | <u>49E</u>   | <u>MDBM</u>     |

in Eureka County, Nevada, on the 5<sup>th</sup> day of January, 2011

**RECORDER'S STAMP**

Name and mailing address of locator is: **JR Exploration LLC.**  
**9078 South Jordan Oaks Drive**  
**Sandy, Utah 84070**

The Claim is approximately 1500 feet long and 600 feet wide, such that 20 feet are claimed in a East direction and 1480 feet in the opposite direction from the point of discovery (monument of location), at which the Notice of Location was posted, together with 300 feet on each side of the monument of location and center line of the Claim. The general course of the lode or vein is from the East to the West direction.

The exterior boundaries are distinctly marked by four substantial monuments. Each corner monument consists of 2"x2"x4' wooden post with aluminum tags attached, scribed with claim name and corner description set one foot in the ground. The boundaries can be readily traced by beginning at corner No. 1, the northeast corner:


|         |             |      |          |        |           |                       |
|---------|-------------|------|----------|--------|-----------|-----------------------|
| thence: | <u>600</u>  | feet | <u>S</u> | to the | <u>SE</u> | corner, corner No. 2, |
| thence: | <u>1500</u> | feet | <u>W</u> | to the | <u>SW</u> | corner, corner No. 3, |
| thence: | <u>600</u>  | feet | <u>N</u> | to the | <u>NW</u> | corner, corner No. 4, |
| thence: | <u>1500</u> | feet | <u>E</u> | to the | <u>NE</u> | corner, corner No. 1  |

The work of location consisted of making a claim map as provided in NRS 517.040.

Dated this 26<sup>th</sup> day of January, 2011.

SIGNATURE OF LOCATOR:

By



David Morris, Agent



## Official Record

Recording requested By  
JR EXPLORATION LLCEureka County - NV  
Mike Rebaleati - Recorder

Fee: \$22.50

Page 1 of 1

RPTT:

Recorded By: FES

Book- 512 Page- 0248



0216780

The following Document contains no Personal Information  
as defined by NRS 603A.040

**CERTIFICATE OF LOCATION**  
**LODE MINING CLAIM**

TO ALL WHOM IT MAY CONCERN:

The locator hereby certifies that he has caused to be located the  
AP 20 Lode Mining Claim in the following  
quarter sections(s):

| <u>1/4</u> | <u>Section</u> | <u>Township</u> | <u>Range</u> | <u>Meridian</u> |
|------------|----------------|-----------------|--------------|-----------------|
| <u>SE</u>  | <u>10</u>      | <u>27N</u>      | <u>49E</u>   | <u>MDBM</u>     |
| <u>SW</u>  | <u>11</u>      | <u>27N</u>      | <u>49E</u>   | <u>MDBM</u>     |
|            |                | <u>27N</u>      | <u>49E</u>   | <u>MDBM</u>     |
|            |                | <u>27N</u>      | <u>49E</u>   | <u>MDBM</u>     |

in Eureka County, Nevada, on the 5<sup>th</sup> day of January, 2011

RECORDER'S STAMP

Name and mailing address of locator is: **JR Exploration LLC.**  
**9078 South Jordan Oaks Drive**  
**Sandy, Utah 84070**

The Claim is approximately 1500 feet long and 600 feet wide, such that 20 feet are claimed in a West direction and 1480 feet in the opposite direction from the point of discovery (monument of location), at which the Notice of Location was posted, together with 300 feet on each side of the monument of location and center line of the Claim. The general course of the lode or vein is from the East to the West direction.

The exterior boundaries are distinctly marked by four substantial monuments. Each corner monument consists of 2"x2"x4' wooden post with aluminum tags attached, scribed with claim name and corner description set one foot in the ground. The boundaries can be readily traced by beginning at corner No. 1, the northeast corner:

|                          |          |        |           |                       |
|--------------------------|----------|--------|-----------|-----------------------|
| thence: <u>600</u> feet  | <u>S</u> | to the | <u>SE</u> | corner, corner No. 2, |
| thence: <u>1500</u> feet | <u>W</u> | to the | <u>SW</u> | corner, corner No. 3, |
| thence: <u>600</u> feet  | <u>N</u> | to the | <u>NW</u> | corner, corner No. 4, |
| thence: <u>1500</u> feet | <u>E</u> | to the | <u>NE</u> | corner, corner No. 1  |

The work of location consisted of making a claim map as provided in NRS 517.040.

Dated this 26<sup>th</sup> day of January, 2011.

SIGNATURE OF LOCATOR:

By David Morris  
David Morris, Agent



02/17/2011

02:00 PM

**Official Record**Recording requested By  
JR EXPLORATION LLC

Eureka County - NV

Mike Rebaleati - Recorder

Fee: \$22.50

Page 1 of 1

RPTT:

Recorded By: FES

Book- 512 Page- 0249

The following Document contains no Personal Information  
as defined by NRS 603A.040

**CERTIFICATE OF LOCATION  
LODE MINING CLAIM****TO ALL WHOM IT MAY CONCERN:**

The locator hereby certifies that he has caused to be located the  
AP 21 Lode Mining Claim in the following  
quarter sections(s):

| <u>1/4</u> | <u>Section</u> | <u>Township</u> | <u>Range</u> | <u>Meridian</u> |
|------------|----------------|-----------------|--------------|-----------------|
| <u>SE</u>  | <u>10</u>      | <u>27N</u>      | <u>49E</u>   | <u>MDBM</u>     |
|            |                | <u>27N</u>      | <u>49E</u>   | <u>MDBM</u>     |
|            |                | <u>27N</u>      | <u>49E</u>   | <u>MDBM</u>     |
|            |                | <u>27N</u>      | <u>49E</u>   | <u>MDBM</u>     |

in Eureka County, Nevada, on the 5<sup>th</sup> day of January, 2011

**RECORDER'S STAMP**

Name and mailing address of locator is: **JR Exploration LLC.**  
**9078 South Jordan Oaks Drive**  
**Sandy, Utah 84070**

The Claim is approximately 1500 feet long and 600 feet wide, such that 20 feet are claimed in a  
East direction and 1480 feet in the opposite direction from the point of discovery (monument of  
location), at which the Notice of Location was posted, together with 300 feet on each side of the monument  
of location and center line of the Claim. The general course of the lode or vein is from the East to the West  
direction.

The exterior boundaries are distinctly marked by four substantial monuments. Each corner monument consists of  
2"x2"x4' wooden post with aluminum tags attached, scribed with claim name and corner description set one foot in  
the ground. The boundaries can be readily traced by beginning at corner No. 1, the northeast corner:

|         |             |      |          |        |           |                       |
|---------|-------------|------|----------|--------|-----------|-----------------------|
| thence: | <u>600</u>  | feet | <u>S</u> | to the | <u>SE</u> | corner, corner No. 2, |
| thence: | <u>1500</u> | feet | <u>W</u> | to the | <u>SW</u> | corner, corner No. 3, |
| thence: | <u>600</u>  | feet | <u>N</u> | to the | <u>NW</u> | corner, corner No. 4, |
| thence: | <u>1500</u> | feet | <u>E</u> | to the | <u>NE</u> | corner, corner No.1   |

The work of location consisted of making a claim map as provided in NRS 517.040.

Dated this 26<sup>th</sup> day of January, 2011.

**SIGNATURE OF LOCATOR;**

By David Morris  
David Morris, Agent



## Official Record

Recording requested By  
JR EXPLORATION LLC

Eureka County - NV

Mike Rebaleati - Recorder

Fee: \$22.50

Page 1 of 1

RPTT:

Recorded By: FES

Book- 512 Page- 0250



0216782

The following Document contains no Personal Information  
as defined by NRS 603A.040

**CERTIFICATE OF LOCATION**  
**LODE MINING CLAIM**

**TO ALL WHOM IT MAY CONCERN:**

The locator hereby certifies that he has caused to be located the  
AP 22 Lode Mining Claim in the following  
quarter sections(s):

| <u>1/4</u> | <u>Section</u> | <u>Township</u> | <u>Range</u> | <u>Meridian</u> |
|------------|----------------|-----------------|--------------|-----------------|
| <u>SE</u>  | <u>10</u>      | <u>27N</u>      | <u>49E</u>   | <u>MDBM</u>     |
| <u>NE</u>  | <u>15</u>      | <u>27N</u>      | <u>49E</u>   | <u>MDBM</u>     |
|            |                | <u>27N</u>      | <u>49E</u>   | <u>MDBM</u>     |
|            |                | <u>27N</u>      | <u>49E</u>   | <u>MDBM</u>     |

in Eureka County, Nevada, on the 5<sup>th</sup> day of January, 2011

**RECORDER'S STAMP**

Name and mailing address of locator is: **JR Exploration LLC.**  
**9078 South Jordan Oaks Drive**  
**Sandy, Utah 84070**

The Claim is approximately 1500 feet long and 600 feet wide, such that 20 feet are claimed in a  
East direction and 1480 feet in the opposite direction from the point of discovery (monument of  
location), at which the Notice of Location was posted, together with 300 feet on each side of the monument  
of location and center line of the Claim. The general course of the lode or vein is from the East to the West  
direction.

The exterior boundaries are distinctly marked by four substantial monuments. Each corner monument consists of  
2"x2"x4' wooden post with aluminum tags attached, scribed with claim name and corner description set one foot in  
the ground. The boundaries can be readily traced by beginning at corner No. 1, the northeast corner:


|                          |          |        |           |                       |
|--------------------------|----------|--------|-----------|-----------------------|
| thence: <u>600</u> feet  | <u>S</u> | to the | <u>SE</u> | corner, corner No. 2, |
| thence: <u>1500</u> feet | <u>W</u> | to the | <u>SW</u> | corner, corner No. 3, |
| thence: <u>600</u> feet  | <u>N</u> | to the | <u>NW</u> | corner, corner No. 4, |
| thence: <u>1500</u> feet | <u>E</u> | to the | <u>NE</u> | corner, corner No.1   |

The work of location consisted of making a claim map as provided in NRS 517.040.

Dated this 26<sup>th</sup> day of January, 2011.

SIGNATURE OF LOCATOR:

By

  
David Morris, Agent

## Official Record

Recording requested By  
JR EXPLORATION LLC

Eureka County - NV

Mike Rebaleati - Recorder

Fee: \$22.50

Page 1 of 1

RPTT:

Recorded By: FES

Book- 512 Page- 0251

The following Document contains no Personal Information  
as defined by NRS 603A.040

CERTIFICATE OF LOCATION  
LODE MINING CLAIM

## TO ALL WHOM IT MAY CONCERN:

The locator hereby certifies that he has caused to be located the  
AP 23 Lode Mining Claim in the following  
quarter sections(s):

| $\frac{1}{4}$ | Section   | Township   | Range      | Meridian    |
|---------------|-----------|------------|------------|-------------|
| <u>NE</u>     | <u>15</u> | <u>27N</u> | <u>49E</u> | <u>MDBM</u> |
|               |           | <u>27N</u> | <u>49E</u> | <u>MDBM</u> |
|               |           | <u>27N</u> | <u>49E</u> | <u>MDBM</u> |
|               |           | <u>27N</u> | <u>49E</u> | <u>MDBM</u> |

in Eureka County, Nevada, on the 5<sup>th</sup> day of January, 2011

RECORDER'S STAMP

Name and mailing address of locator is: **JR Exploration LLC.**  
**9078 South Jordan Oaks Drive**  
**Sandy, Utah 84070**

The Claim is approximately 1500 feet long and 600 feet wide, such that 20 feet are claimed in a East direction and 1480 feet in the opposite direction from the point of discovery (monument of location), at which the Notice of Location was posted, together with 300 feet on each side of the monument of location and center line of the Claim. The general course of the lode or vein is from the East to the West direction.

The exterior boundaries are distinctly marked by four substantial monuments. Each corner monument consists of 2"x2"x4' wooden post with aluminum tags attached, scribed with claim name and corner description set one foot in the ground. The boundaries can be readily traced by beginning at corner No. 1, the northeast corner:

|                          |          |        |           |                       |
|--------------------------|----------|--------|-----------|-----------------------|
| thence: <u>600</u> feet  | <u>S</u> | to the | <u>SE</u> | corner, corner No. 2, |
| thence: <u>1500</u> feet | <u>W</u> | to the | <u>SW</u> | corner, corner No. 3, |
| thence: <u>600</u> feet  | <u>N</u> | to the | <u>NW</u> | corner, corner No. 4, |
| thence: <u>1500</u> feet | <u>E</u> | to the | <u>NE</u> | corner, corner No. 1  |

The work of location consisted of making a claim map as provided in NRS 517.040.

Dated this 26<sup>th</sup> day of January, 2011.

SIGNATURE OF LOCATOR:

By David Morris  
David Morris, Agent

**Official Record**Recording requested By  
JR EXPLORATION LLC

Eureka County - NV

Mike Rebaleati - Recorder

Fee: \$22.50

Page 1 of 1

RPTT:

Recorded By: FES

Book- 512 Page- 0252

The following Document contains no Personal Information  
as defined by NRS 603A.040

**CERTIFICATE OF LOCATION  
LODE MINING CLAIM****TO ALL WHOM IT MAY CONCERN:**

The locator hereby certifies that he has caused to be located the  
AP 24 Lode Mining Claim in the following  
quarter sections(s):

| <u>1/4</u> | <u>Section</u> | <u>Township</u> | <u>Range</u> | <u>Meridian</u> |
|------------|----------------|-----------------|--------------|-----------------|
| <u>NE</u>  | <u>15</u>      | <u>27N</u>      | <u>49E</u>   | <u>MDBM</u>     |
| <u>NW</u>  | <u>14</u>      | <u>27N</u>      | <u>49E</u>   | <u>MDBM</u>     |
|            |                | <u>27N</u>      | <u>49E</u>   | <u>MDBM</u>     |
|            |                | <u>27N</u>      | <u>49E</u>   | <u>MDBM</u>     |

in Eureka County, Nevada, on the 5<sup>th</sup> day of January, 2011

**RECORDER'S STAMP**

Name and mailing address of locator is: **JR Exploration LLC.**  
**9078 South Jordan Oaks Drive**  
**Sandy, Utah 84070**

The Claim is approximately 1500 feet long and 600 feet wide, such that 20 feet are claimed in a  
West direction and 1480 feet in the opposite direction from the point of discovery (monument of  
location), at which the Notice of Location was posted, together with 300 feet on each side of the monument  
of location and center line of the Claim. The general course of the lode or vein is from the East to the West  
direction.

The exterior boundaries are distinctly marked by four substantial monuments. Each corner monument consists of  
2"x2"x4' wooden post with aluminum tags attached, scribed with claim name and corner description set one foot in  
the ground. The boundaries can be readily traced by beginning at corner No. 1, the northeast corner:

|                          |          |        |           |                       |
|--------------------------|----------|--------|-----------|-----------------------|
| thence: <u>600</u> feet  | <u>S</u> | to the | <u>SE</u> | corner, corner No. 2, |
| thence: <u>1500</u> feet | <u>W</u> | to the | <u>SW</u> | corner, corner No. 3, |
| thence: <u>600</u> feet  | <u>N</u> | to the | <u>NW</u> | corner, corner No. 4, |
| thence: <u>1500</u> feet | <u>E</u> | to the | <u>NE</u> | corner, corner No.1   |

The work of location consisted of making a claim map as provided in NRS 517.040.

Dated this 26<sup>th</sup> day of January, 2011.

SIGNATURE OF LOCATOR:

By David Morris  
David Morris, Agent



DOC # 0216785

02/17/2011

02:00 PM

**Official Record**Recording requested By  
JR EXPLORATION LLC

Eureka County - NV

Mike Rebaleati - Recorder

Fee: \$22.50

Page 1 of 1

RPTT:

Recorded By: FES

Book- 512 Page- 0253



0216785

The following Document contains no Personal Information  
as defined by NRS 603A.040

**CERTIFICATE OF LOCATION  
LODE MINING CLAIM****TO ALL WHOM IT MAY CONCERN:**

The locator hereby certifies that he has caused to be located the  
AP 25 Lode Mining Claim in the following  
quarter sections(s):

| <u>1/4</u> | <u>Section</u> | <u>Township</u> | <u>Range</u> | <u>Meridian</u> |
|------------|----------------|-----------------|--------------|-----------------|
| <u>NE</u>  | <u>15</u>      | <u>27N</u>      | <u>49E</u>   | <u>MDBM</u>     |
|            |                | <u>27N</u>      | <u>49E</u>   | <u>MDBM</u>     |
|            |                | <u>27N</u>      | <u>49E</u>   | <u>MDBM</u>     |
|            |                | <u>27N</u>      | <u>49E</u>   | <u>MDBM</u>     |

in Eureka County, Nevada, on the 5<sup>th</sup> day of January, 2011

**RECORDER'S STAMP**

Name and mailing address of locator is: **JR Exploration LLC.**  
**9078 South Jordan Oaks Drive**  
**Sandy, Utah 84070**

The Claim is approximately 1500 feet long and 600 feet wide, such that 20 feet are claimed in a East direction and 1480 feet in the opposite direction from the point of discovery (monument of location), at which the Notice of Location was posted, together with 300 feet on each side of the monument of location and center line of the Claim. The general course of the lode or vein is from the East to the West direction.

The exterior boundaries are distinctly marked by four substantial monuments. Each corner monument consists of 2"x2"x4' wooden post with aluminum tags attached, scribed with claim name and corner description set one foot in the ground. The boundaries can be readily traced by beginning at corner No. 1, the northeast corner:

|                          |          |        |           |                       |
|--------------------------|----------|--------|-----------|-----------------------|
| thence: <u>600</u> feet  | <u>S</u> | to the | <u>SE</u> | corner, corner No. 2, |
| thence: <u>1500</u> feet | <u>W</u> | to the | <u>SW</u> | corner, corner No. 3, |
| thence: <u>600</u> feet  | <u>N</u> | to the | <u>NW</u> | corner, corner No. 4, |
| thence: <u>1500</u> feet | <u>E</u> | to the | <u>NE</u> | corner, corner No. 1  |

The work of location consisted of making a claim map as provided in NRS 517.040.

Dated this 26<sup>th</sup> day of January, 2011.

SIGNATURE OF LOCATOR:

By David Morris  
David Morris, Agent

## Official Record

Recording requested By  
JR EXPLORATION LLC

Eureka County - NV

Mike Rebaleati - Recorder

Fee \$22.50

Page 1 of 1

RPTT:

Recorded By: FES

Book- 512 Page- 0254



0216786

The following Document contains no Personal Information  
as defined by NRS 603A.040

**CERTIFICATE OF LOCATION**  
**LODE MINING CLAIM**

TO ALL WHOM IT MAY CONCERN:

The locator hereby certifies that he has caused to be located the  
AP 26 Lode Mining Claim in the following  
quarter sections(s):

| <u>1/4</u> | <u>Section</u> | <u>Township</u> | <u>Range</u> | <u>Meridian</u> |
|------------|----------------|-----------------|--------------|-----------------|
| <u>NE</u>  | <u>15</u>      | <u>27N</u>      | <u>49E</u>   | <u>MDBM</u>     |
| <u>NW</u>  | <u>14</u>      | <u>27N</u>      | <u>49E</u>   | <u>MDBM</u>     |
|            |                | <u>27N</u>      | <u>49E</u>   | <u>MDBM</u>     |
|            |                | <u>27N</u>      | <u>49E</u>   | <u>MDBM</u>     |

in Eureka County, Nevada, on the 5<sup>th</sup> day of January, 2011

RECORDER'S STAMP

Name and mailing address of locator is: **JR Exploration LLC.**  
**9078 South Jordan Oaks Drive**  
**Sandy, Utah 84070**

The Claim is approximately 1500 feet long and 600 feet wide, such that 20 feet are claimed in a West direction and 1480 feet in the opposite direction from the point of discovery (monument of location), at which the Notice of Location was posted, together with 300 feet on each side of the monument of location and center line of the Claim. The general course of the lode or vein is from the East to the West direction.

The exterior boundaries are distinctly marked by four substantial monuments. Each corner monument consists of 2"x2"x4' wooden post with aluminum tags attached, scribed with claim name and corner description set one foot in the ground. The boundaries can be readily traced by beginning at corner No. 1, the northeast corner:

|                          |                 |                                 |
|--------------------------|-----------------|---------------------------------|
| thence: <u>600</u> feet  | <u>S</u> to the | <u>SE</u> corner, corner No. 2, |
| thence: <u>1500</u> feet | <u>W</u> to the | <u>SW</u> corner, corner No. 3, |
| thence: <u>600</u> feet  | <u>N</u> to the | <u>NW</u> corner, corner No. 4, |
| thence: <u>1500</u> feet | <u>E</u> to the | <u>NE</u> corner, corner No.1   |

The work of location consisted of making a claim map as provided in NRS 517.040.

Dated this 26<sup>th</sup> day of January, 2011.

SIGNATURE OF LOCATOR:

By David Morris  
David Morris, Agent