

Official RecordRecording requested By
AMERICAN VANADIUM

Eureka County - NV

Mike Rebaleati - Recorder

Fee: \$14.00

Page 1 of 1

RPTT:

Recorded By: FES

Book- 512 Page- 0318

AFTER RECORDING, PLEASE RETURN TO:

Janelle Dietrich
362 Elges Way
Sparks, Nevada 89431-1343

The undersigned hereby affirms that there is no
Social Security number contained in this document.



0216806

CERTIFICATE OF LOCATION

LODE MINING CLAIM

NOTICE IS HEREBY GIVEN that **JANELLE DIETRICH**, a citizen of the United States whose mailing address is 362 Elges Way, Sparks, Nevada 89431-1343, located the **BLACK HILL 1-N** lode mining claim, more particularly described below, on the **23rd** day of **February, 2011** at **9:44 o'clock AM**.

The claim is approximately **1500.00** feet long and **560.36** feet wide, such that **200.00** feet are claimed in a **S 44° 38' 0"** **E** direction and **1300.00** feet in a **N 44° 38' 0"** **W** direction from the point of discovery (monument of location), at which a Notice of Location was duly posted, together with **280.18** feet on each side of the monument of location and center line of the claim. The monument of location upon which the Notice of Location was posted is a wood post measuring at least **1½" x 1½" x 4'**, set *one foot in the ground*. The general course of the lode or vein is from the **Southeasterly to Northwesterly** direction.

The exterior boundaries of the claim are distinctly marked by four wooden posts measuring at least **1½" x 1½" x 4'**, set one foot in the ground, one at each corner. The boundaries of the claim are described as follows: *Beginning at the NE corner of the claim, which is marked corner 1, from which the SE corner of Section 36, Township 16 North, Range 52 East, M.D.B.&M. bears N 82° 54' 34" E a distance of 8647.02 feet:*

thence 565 feet in a S 52° 43' 00" W direction to the SE Corner, which is marked corner 2,
thence 1500 feet in a N 44° 38' 00" W direction to the SW Corner, which is marked corner 3,
thence 565 feet in a N 52° 43' 00" E direction to the NW Corner, which is marked corner 4,
thence 1500 feet in a S 44° 38' 00" E direction to said corner 1, the point of beginning.

The corners were so marked on the posts with black ink.

The claim is located within the:

NW¼ quarter of Section 2, Township 15 North, Range 52 East
SW¼ quarter of Section 3, Township 16 North, Range 52 East
M.D.B.&M., Eureka County, Nevada.

The boundaries of the claim were defined as required by law within 60 days from the date of posting of the Notice of Location. The work of location consisted of making the claim map as provided in N.R.S. § 517.040.

DATED this 26th day of February, 2011.

JANELLE DIETRICH, a citizen of the United States,
locator

By 

Her agent

Official RecordRecording requested By
AMERICAN VANADIUM

Eureka County - NV

Mike Rebaleati - Recorder

Fee: \$14.00

Page 1 of 1

RPTT

Recorded By: FES

Book- 512 Page- 0319

AFTER RECORDING, PLEASE RETURN TO:

Janelle Dietrich
362 Elges Way
Sparks, Nevada 89431-1343

The undersigned hereby affirms that there is no
Social Security number contained in this document.



0216807

CERTIFICATE OF LOCATION**LODE MINING CLAIM**

NOTICE IS HEREBY GIVEN that **JANELLE DIETRICH**, a citizen of the United States whose mailing address is 362 Elges Way, Sparks, Nevada 89431-1343, located the **BLACK HILL 2-N** lode mining claim, more particularly described below, on the **22nd** day of **February, 2011** at **7:45 o'clock AM**.

The claim is approximately **1500.00** feet long and **600.00** feet wide, such that **20.00** feet are claimed in a **S 44° 38' 0" E** direction and **1480.00** feet in a **N 44° 38' 0" W** direction from the point of discovery (monument of location), at which a Notice of Location was duly posted, together with **300.00** feet on each side of the monument of location and center line of the claim. The monument of location upon which the Notice of Location was posted is a wood post measuring at least **1½" x 1½" x 4'**, set one foot in the ground. The general course of the lode or vein is from the **Southeasterly to Northwesterly** direction.

The exterior boundaries of the claim are distinctly marked by four wooden posts measuring at least **1½" x 1½" x 4'**, set one foot in the ground, one at each corner. The boundaries of the claim are described as follows: Beginning at the **NE** corner of the claim, which is marked corner 1, from which the **SE** corner of Section 36, Township 16 North, Range 52 East, M.D.B.&M. bears **S 80° 42' 4" E** a distance of **10083.17** feet:

thence **604.97** feet in a **S 52° 43' 00" W** direction to the **SE** Corner, which is marked corner 2,
thence **1500** feet in a **N 44° 38' 00" W** direction to the **SW** Corner, which is marked corner 3,
thence **604.97** feet in a **N 52° 43' 00" E** direction to the **NW** Corner, which is marked corner 4,
thence **1500** feet in a **S 44° 38' 00" E** direction to said corner 1, the point of beginning.

The corners were so marked on the posts with black ink.

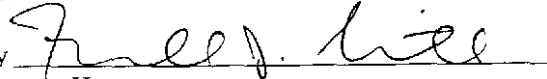
The claim is located within the:

NE¼ Corner of Section 34, Township 16 North, Range 52 East
SE¼ Corner of Section 34, Township 16 North, Range 52 East
SW¼ Corner of Section 35, Township 16 North, Range 52 East
M.D.B.&M., Eureka County, Nevada.

The boundaries of the claim were defined as required by law within 60 days from the date of posting of the Notice of Location. The work of location consisted of making the claim map as provided in N.R.S. § 517.040.

DATED this 26th day of February, 2011.

JANELLE DIETRICH, a citizen of the United States,
locator

By 
Her agent

DOC # 0216808

03/01/2011

01:18 PM

Official Record

Recording requested By
AMERICAN VANADIUM

Eureka County - NV

Mike Rebaleati - Recorder

Fee: \$14.00

Page 1 of 1

RPTT:

Recorded By: FES

Book- 512 Page- 0320

AFTER RECORDING, PLEASE RETURN TO:

Janelle Dietrich
362 Elges Way
Sparks, Nevada 89431-1343

The undersigned hereby affirms that there is no
Social Security number contained in this document.



CERTIFICATE OF LOCATION
LODE MINING CLAIM

NOTICE IS HEREBY GIVEN that **JANELLE DIETRICH**, a citizen of the United States whose mailing address is 362 Elges Way, Sparks, Nevada 89431-1343, located the **BLACK HILL 3-N** lode mining claim, more particularly described below, on the **21st** day of **February, 2011** at **11:35 o'clock AM**.

The claim is approximately **1500.00** feet long and **600.00** feet wide, such that **20.00** feet are claimed in a **S 44° 38' 0" E** direction and **1480.00** feet in a **N 44° 38' 0" W** direction from the point of discovery (monument of location), at which a Notice of Location was duly posted, together with **300.00** feet on each side of the monument of location and center line of the claim. The monument of location upon which the Notice of Location was posted is a wood post measuring at least **1½" x 1½" x 4'**, set one foot in the ground. The general course of the lode or vein is from the **Southeasterly to Northwesterly** direction.

The exterior boundaries of the claim are distinctly marked by four wooden posts measuring at least **1½" x 1½" x 4'**, set one foot in the ground, one at each corner. The boundaries of the claim are described as follows: Beginning at the **NE** corner of the claim, which is marked corner 1, from which the **SE** corner of Section 36, Township 16 North, Range 52 East, M.D.B.&M. bears **S 83° 5' 52" E** a distance of **10508.17** feet:

thence **600 feet** in a **S 52° 43' 00" W** direction to the **SE** Corner, which is marked corner 2,
thence **1500 feet** in a **N 44° 38' 00" W** direction to the **SW** Corner, which is marked corner 3,
thence **600 feet** in a **N 52° 43' 00" E** direction to the **NW** Corner, which is marked corner 4,
thence **1500 feet** in a **S 44° 38' 00" E** direction to said corner 1, the point of beginning.

The corners were so marked on the posts with **black ink**.

The claim is located within the:


SE¼ quarter of Section 34, Township 16 North, Range 52 East
SW¼ quarter of Section 35, Township 16 North, Range 52 East
M.D.B.&M., Eureka County, Nevada.

The boundaries of the claim were defined as required by law within 60 days from the date of posting of the Notice of Location. The work of location consisted of making the claim map as provided in N.R.S. § 517.040.

DATED this 26th day of February, 2011.

JANELLE DIETRICH, a citizen of the United States,
locator

By


Her agent

AFTER RECORDING, PLEASE RETURN TO:

Janelle Dietrich
362 Elges Way
Sparks, Nevada 89431-1343

The undersigned hereby affirms that there is no
Social Security number contained in this document.



CERTIFICATE OF LOCATION LODE MINING CLAIM

NOTICE IS HEREBY GIVEN that **JANELLE DIETRICH**, a citizen of the United States whose mailing address is 362 Elges Way, Sparks, Nevada 89431-1343, located the **BLACK HILL 4-N** lode mining claim, more particularly described below, on the **21st** day of **February, 2011** at **11:55 o'clock AM**.

The claim is approximately **1500.00** feet long and **560.36** feet wide, such that **20.00** feet are claimed in a **N 44° 38' 0"** **W** direction and **1480.00** feet in a **S 44° 38' 0"** **E** direction from the point of discovery (monument of location), at which a Notice of Location was duly posted, together with **280.18** feet on each side of the monument of location and center line of the claim. The monument of location upon which the Notice of Location was posted is a wood post measuring at least **1½" x 1½" x 4'**, set one foot in the ground. The general course of the lode or vein is from the **Northwesterly to Southeasterly** direction.

The exterior boundaries of the claim are distinctly marked by four wooden posts measuring at least **1½" x 1½" x 4'**, set one foot in the ground, one at each corner. The boundaries of the claim are described as follows: Beginning at the **NE** corner of the claim, which is marked corner 1, from which the **SE** corner of Section **36**, Township **16** North, Range **52** East, M.D.B.&M. bears **S 89° 59' 59" E** a distance of **9634.74** feet:

- thence **565** feet in a **S 52° 43' 00" W** direction to the **SE** Corner, which is marked corner 2,
- thence **1500** feet in a **N 44° 38' 00" W** direction to the **SW** Corner, which is marked corner 3,
- thence **565** feet in a **N 52° 43' 00" E** direction to the **NW** Corner, which is marked corner 4,
- thence **1500** feet in a **S 44° 38' 00" E** direction to said corner 1, the point of beginning.

The corners were so marked on the posts with black ink.

The claim is located within the:

- NW¼ quarter of Section 2, Township 15 North, Range 52 East
- SE¼ quarter of Section 34, Township 16 North, Range 52 East
- SW¼ quarter of Section 35, Township 16 North, Range 52 East
- M.D.B.&M., Eureka County, Nevada.

The boundaries of the claim were defined as required by law within 60 days from the date of posting of the Notice of Location. The work of location consisted of making the claim map as provided in N.R.S. § 517.040.

DATED this 26th day of February, 2011.

JANELLE DIETRICH, a citizen of the United States,
locator

By Janelle Dietrich
Her agent

Official RecordRecording requested By
AMERICAN VANADIUM

Eureka County - NV

Mike Rebaleati - Recorder

Fee: \$14.00

Page 1 of 1

RPTT:

Recorded By: FES

Book- 512 Page- 0322

AFTER RECORDING, PLEASE RETURN TO:
Janelle Dietrich
362 Elges Way
Sparks, Nevada 89431-1343

The undersigned hereby affirms that there is no
Social Security number contained in this document.



CERTIFICATE OF LOCATION

LODE MINING CLAIM

NOTICE IS HEREBY GIVEN that **JANELLE DIETRICH**, a citizen of the United States whose mailing address is 362 Elges Way, Sparks, Nevada 89431-1343, located the **BLACK HILL 7-N** lode mining claim, more particularly described below, on the **23rd** day of **February, 2011** at **10:07 o'clock AM**.

The claim is approximately **1500.00** feet long and **585.16** feet wide, such that **500.00** feet are claimed in a **S 44° 38' 0" E** direction and **1000.00** feet in a **N 44° 38' 0" W** direction from the point of discovery (monument of location), at which a Notice of Location was duly posted, together with **292.58** feet on each side of the monument of location and center line of the claim. The monument of location upon which the Notice of Location was posted is a wood post measuring at least **1½" x 1½" x 4'**, set one foot in the ground. The general course of the lode or vein is from the **Southeasterly to Northwesterly** direction.

The exterior boundaries of the claim are distinctly marked by four wooden posts measuring at least **1½" x 1½" x 4'**, set one foot in the ground, one at each corner. The boundaries of the claim are described as follows: Beginning at the **NE** corner of the claim, which is marked corner 1, from which the **SE** corner of Section 36, Township 16 North, Range 52 East, M.D.B.&M. bears **N 81° 7' 40" E** a distance of **9139.79** feet:
 thence **590 feet in a S 52° 43' 00" W** direction to the **SE** Corner, which is marked corner 2,
 thence **1500 feet in a N 44° 38' 00" W** direction to the **SW** Corner, which is marked corner 3,
 thence **590 feet in a N 52° 43' 00" E** direction to the **NW** Corner, which is marked corner 4,
 thence **1500 feet in a S 44° 38' 00" E** direction to said corner 1, the point of beginning.

The corners were so marked on the posts with black ink.

The claim is located within the:


NW¼ quarter of Section 2, Township 15 North, Range 52 East
 NE¼ quarter of Section 3, Township 15 North, Range 52 East
 M.D.B.&M., Eureka County, Nevada.

The boundaries of the claim were defined as required by law within 60 days from the date of posting of the Notice of Location. The work of location consisted of making the claim map as provided in N.R.S. § 517.040.

DATED this 26th day of February, 2011.

JANELLE DIETRICH, a citizen of the United States,
 locator

By


 Her agent

Official RecordRecording requested By
AMERICAN VANADIUM

Eureka County - NV

Mike Rebaleati - Recorder

Fee: \$14.00

Page 1 of 1

RPTT:

Recorded By: FES

Book- 512 Page- 0323

AFTER RECORDING, PLEASE RETURN TO:

Janelle Dietrich
362 Elges Way
Sparks, Nevada 89431-1343

The undersigned hereby affirms that there is no
Social Security number contained in this document.



0216811

CERTIFICATE OF LOCATION**LODE MINING CLAIM**

NOTICE IS HEREBY GIVEN that **JANELLE DIETRICH**, a citizen of the United States whose mailing address is 362 Elges Way, Sparks, Nevada 89431-1343, located the **BLACK HILL 8-N** lode mining claim, more particularly described below, on the **21st** day of **February, 2011** at **12:03 o'clock PM**.

The claim is approximately **1500.00** feet long and **585.16** feet wide, such that **20.00** feet are claimed in a **N 44° 38' 0"** **W** direction and **1480.00** feet in a **S 44° 38' 0" E** direction from the point of discovery (monument of location), at which a Notice of Location was duly posted, together with **292.58** feet on each side of the monument of location and center line of the claim. The monument of location upon which the Notice of Location was posted is a wood post measuring at least **1½" x 1½" x 4'**, set one foot in the ground. The general course of the lode or vein is from the **Northwesterly to Southeasterly** direction.

The exterior boundaries of the claim are distinctly marked by four wooden posts measuring at least **1½" x 1½" x 4'**, set one foot in the ground, one at each corner. The boundaries of the claim are described as follows: Beginning at the **NE** corner of the claim, which is marked corner 1, from which the **SE** corner of Section 36, Township 16 North, Range 52 East, M.D.B.&M. bears **N 88° 3' 23" E** a distance of **10090.09** feet:

thence **590** feet in a **S 52° 43' 00" W** direction to the **SE** Corner, which is marked corner 2,
thence **1500** feet in a **N 44° 38' 00" W** direction to the **SW** Corner, which is marked corner 3,
thence **590** feet in a **N 52° 43' 00" E** direction to the **NW** Corner, which is marked corner 4,
thence **1500** feet in a **S 44° 38' 00" E** direction to said corner 1, the point of beginning.

The corners were so marked on the posts with black ink.

The claim is located within the:

NW¼ quarter of Section 2, Township 15 North, Range 52 East
NE¼ quarter of Section 3, Township 15 North, Range 52 East
SE¼ quarter of Section 34, Township 16 North, Range 52 East
SW¼ quarter of Section 35, Township 16 North, Range 52 East
M.D.B.&M., Eureka County, Nevada.

The boundaries of the claim were defined as required by law within 60 days from the date of posting of the Notice of Location. The work of location consisted of making the claim map as provided in N.R.S. § 517.040.

DATED this 26th day of February, 2011.

JANELLE DIETRICH, a citizen of the United States,
locator

By

Her agent

Official Record

Recording requested By
AMERICAN VANADIUM

Eureka County - NV

Mike Rebaleati - Recorder

Fee: \$14.00

Page 1 of 1

RPTT:

Recorded By: FES

Book- 512 Page- 0324



0216812

AFTER RECORDING, PLEASE RETURN TO:

Janelle Dietrich
362 Elges Way
Sparks, Nevada 89431-1343

The undersigned hereby affirms that there is no
Social Security number contained in this document.

CERTIFICATE OF LOCATION

LODE MINING CLAIM

NOTICE IS HEREBY GIVEN that **JANELLE DIETRICH**, a citizen of the United States whose mailing address is 362 Elges Way, Sparks, Nevada 89431-1343, located the **BLACK HILL 9-N** lode mining claim, more particularly described below, on the **21st** day of **February, 2011 at 12:23 o'clock PM**.

The claim is approximately **1500.00** feet long and **600.00** feet wide, such that **200.00** feet are claimed in a **S 83° 37' 0"** E direction and **1300.00** feet in a **N 83° 37' 0"** W direction from the point of discovery (monument of location), at which a Notice of Location was duly posted, together with **300.00** feet on each side of the monument of location and center line of the claim. The monument of location upon which the Notice of Location was posted is a wood post measuring at least **1½" x 1½" x 4'**, set one foot in the ground. The general course of the lode or vein is from the **Westerly to Easterly** direction.

The exterior boundaries of the claim are distinctly marked by four wooden posts measuring at least **1½" x 1½" x 4'**, set one foot in the ground, one at each corner. The boundaries of the claim are described as follows: Beginning at the **NE** corner of the claim, which is marked corner 1, from which the **SE** corner of Section 36, Township 16 North, Range 52 East, M.D.B.&M. bears **N 87° 8' 32" E** a distance of **10601.51** feet:
thence **850.26 feet in a S 38° 30' 00" E** direction to the **SE** Corner, which is marked corner 2,
thence **1500 feet in a N 83° 37' 00" W** direction to the **SW** Corner, which is marked corner 3,
thence **850.26 feet in a N 38° 30' 00" W** direction to the **NW** Corner, which is marked corner 4,
thence **1500 feet in a S 83° 37' 00" E** direction to said corner 1, the point of beginning.

The corners were so marked on the posts with black ink.

The claim is located within the:

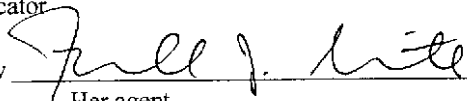
NW¼ quarter of Section 2, Township 15 North, Range 52 East
NE¼ quarter of Section 3, Township 15 North, Range 52 East
M.D.B.&M., Eureka County, Nevada.

The boundaries of the claim were defined as required by law within 60 days from the date of posting of the Notice of Location. The work of location consisted of making the claim map as provided in N.R.S. § 517.040.

DATED this 26th day of February, 2011.

JANELLE DIETRICH, a citizen of the United States,
locator

By


Her agent

AFTER RECORDING, PLEASE RETURN TO:
Janelle Dietrich
362 Elges Way
Sparks, Nevada 89431-1343

The undersigned hereby affirms that there is no
Social Security number contained in this document.



CERTIFICATE OF LOCATION
LODE MINING CLAIM

NOTICE IS HEREBY GIVEN that **JANELLE DIETRICH**, a citizen of the United States whose mailing address is 362 Elges Way, Sparks, Nevada 89431-1343, located the **BLACK HILL 10-N** lode mining claim, more particularly described below, on the **21st** day of **February, 2011** at **12:15 o'clock PM**.

The claim is approximately **1500.00** feet long and **569.74** feet wide, such that **1480.00** feet are claimed in a **N 44° 38' 0"** **W** direction and **20.00** feet in a **S 44° 38' 0"** **E** direction from the point of discovery (monument of location), at which a Notice of Location was duly posted, together with **284.87** feet on each side of the monument of location and center line of the claim. The monument of location upon which the Notice of Location was posted is a wood post measuring at least **1½" x 1½" x 4'**, set one foot in the ground. The general course of the lode or vein is from the **Northwesterly to Southeasterly** direction.

The exterior boundaries of the claim are distinctly marked by four wooden posts measuring at least **1½" x 1½" x 4'**, set one foot in the ground, one at each corner. The boundaries of the claim are described as follows: Beginning at the **NE** corner of the claim, which is marked corner 1, from which the **SE** corner of Section 36, Township 16 North, Range 52 East, M.D.B.&M. bears **N 86° 12' 27" E** a distance of **10576.88** feet:
thence **570 feet** in a **S 47° 6' 00" W** direction to the **SE** Corner, which is marked corner 2,
thence **1500 feet** in a **N 44° 38' 00" W** direction to the **SW** Corner, which is marked corner 3,
thence **570 feet** in a **N 47° 6' 00" E** direction to the **NW** Corner, which is marked corner 4,
thence **1500 feet** in a **S 44° 38' 00" E** direction to said corner 1, the point of beginning.

The corners were so marked on the posts with black ink.

The claim is located within the:
NE¼ quarter of Section 3, Township 15 North, Range 52 East
SE¼ quarter of Section 34, Township 16 North, Range 52 East
M.D.B.&M., Eureka County, Nevada.

The boundaries of the claim were defined as required by law within 60 days from the date of posting of the Notice of Location. The work of location consisted of making the claim map as provided in N.R.S. § 517.040.

DATED this 26th day of February, 2011.

JANELLE DIETRICH, a citizen of the United States,
locator

By Janelle Dietrich
Her agent

DOC # 0216814

03/01/2011

01:18 PM

Official Record

Recording requested By
AMERICAN VANADIUM

Eureka County - NV

Mike Rebaleati - Recorder

Fee: \$14.00

Page 1 of 1

RPTT

Recorded By: FES

Book- 512 Page- 0326

AFTER RECORDING, PLEASE RETURN TO:

Janelle Dietrich
362 Elges Way
Sparks, Nevada 89431-1343

The undersigned hereby affirms that there is no
Social Security number contained in this document.



CERTIFICATE OF LOCATION

LODE MINING CLAIM

NOTICE IS HEREBY GIVEN that **JANELLE DIETRICH**, a citizen of the United States whose mailing address is 362 Elges Way, Sparks, Nevada 89431-1343, located the **BLACK IRON 1-N** lode mining claim, more particularly described below, on the **23rd** day of **February, 2011** at **9:23 o'clock AM**.

The claim is approximately **1500.00** feet long and **600.00** feet wide, such that **200.00** feet are claimed in a **S 44° 38' 0"** E direction and **1300.00** feet in a **N 44° 38' 0" W** direction from the point of discovery (monument of location), at which a Notice of Location was duly posted, together with **300.00** feet on each side of the monument of location and center line of the claim. The monument of location upon which the Notice of Location was posted is a wood post measuring at least **1½" x 1½" x 4'**, set one foot in the ground. The general course of the lode or vein is from the **Southeasterly to Northwesterly** direction.

The exterior boundaries of the claim are distinctly marked by four wooden posts measuring at least **1½" x 1½" x 4'**, set one foot in the ground, one at each corner. The boundaries of the claim are described as follows: Beginning at the **NE** corner of the claim, which is marked corner 1, from which the **SE** corner of Section **36**, Township **16** North, Range **52** East, M.D.B.&M. bears **N 85° 3' 14" E** a distance of **8129.81** feet:

thence **604.97** feet in a **S 52° 43' 00" W** direction to the **SE** Corner, which is marked corner 2,
thence **1500** feet in a **N 44° 38' 00" W** direction to the **SW** Corner, which is marked corner 3,
thence **604.97** feet in a **N 52° 43' 00" E** direction to the **NW** Corner, which is marked corner 4,
thence **1500** feet in a **S 44° 38' 00" E** direction to said corner 1, the point of beginning.

The corners were so marked on the posts with black ink.

The claim is located within the:

NW¼ quarter of Section 2, Township 15 North, Range 52 East
SW¼ quarter of Section 35, Township 16 North, Range 52 East
M.D.B.&M., Eureka County, Nevada.

The boundaries of the claim were defined as required by law within 60 days from the date of posting of the Notice of Location. The work of location consisted of making the claim map as provided in N.R.S. § 517.040.

DATED this 26th day of February, 2011.

JANELLE DIETRICH, a citizen of the United States,
locator

By

Her agent

Official RecordRecording requested By
AMERICAN VANADIUM

Eureka County - NV

Mike Rebaleati - Recorder

Fee: \$14.00

Page 1 of 1

RPTT:

Recorded By: FES

Book- 512 Page- 0327



0216815

AFTER RECORDING, PLEASE RETURN TO:

Janelle Dietrich
362 Elges Way
Sparks, Nevada 89431-1343*The undersigned hereby affirms that there is no
Social Security number contained in this document.***CERTIFICATE OF LOCATION****LODE MINING CLAIM**

NOTICE IS HEREBY GIVEN that **JANELLE DIETRICH**, a citizen of the United States whose mailing address is 362 Elges Way, Sparks, Nevada 89431-1343, located the **BLACK IRON 3-N** lode mining claim, more particularly described below, on the **22nd** day of **February**, 2011 at 7:35 o'clock AM.

The claim is approximately **1500.00** feet long and **600.00** feet wide, such that **20.00** feet are claimed in a **N 44° 38' 0"** **W** direction and **1480.00** feet in a **S 44° 38' 0"** **E** direction from the point of discovery (monument of location), at which a Notice of Location was duly posted, together with **300.00** feet on each side of the monument of location and center line of the claim. The monument of location upon which the Notice of Location was posted is a wood post measuring at least **1½" x 1½" x 4'**, set one foot in the ground. The general course of the lode or vein is from the **Northwesterly to Southeasterly** direction.

The exterior boundaries of the claim are distinctly marked by four wooden posts measuring at least **1½" x 1½" x 4'**, set one foot in the ground, one at each corner. The boundaries of the claim are described as follows: Beginning at the **NE** corner of the claim, which is marked corner 1, from which the **SE** corner of Section **36**, Township **16** North, Range **52** East, M.D.B.&M. bears **N 87° 42' 26" E** a distance of **9160.73** feet:

thence **604.97** feet in a **S 52° 43' 00" W** direction to the **SE** Corner, which is marked corner 2,
thence **1500** feet in a **N 44° 38' 00" W** direction to the **SW** Corner, which is marked corner 3,
thence **604.97** feet in a **N 52° 43' 00" E** direction to the **NW** Corner, which is marked corner 4,
thence **1500** feet in a **S 44° 38' 00" E** direction to said corner 1, the point of beginning.

The corners were so marked on the posts with black ink.

The claim is located within the:

SE¼ quarter of Section 34, Township 16 North, Range 52 East
SW¼ quarter of Section 35, Township 16 North, Range 52 East
M.D.B.&M., Eureka County, Nevada.

The boundaries of the claim were defined as required by law within 60 days from the date of posting of the Notice of Location. The work of location consisted of making the claim map as provided in N.R.S. § 517.040.

DATED this 26th day of February, 2011.

JANELLE DIETRICH, a citizen of the United States,
locator

By 

Her agent

AFTER RECORDING, PLEASE RETURN TO:

Janelle Dietrich
362 Elges Way
Sparks, Nevada 89431-1343

The undersigned hereby affirms that there is no
Social Security number contained in this document.



0216816

CERTIFICATE OF LOCATION LODE MINING CLAIM

NOTICE IS HEREBY GIVEN that **JANELLE DIETRICH**, a citizen of the United States whose mailing address is 362 Elges Way, Sparks, Nevada 89431-1343, located the **BLACK IRON 4-N** lode mining claim, more particularly described below, on the **22nd** day of **February, 2011** at **7:58 o'clock AM**.

The claim is approximately **1500.00** feet long and **600.00** feet wide, such that **20.00** feet are claimed in a **N 44° 38' 0"** **W** direction and **1480.00** feet in a **S 44° 38' 0"** **E** direction from the point of discovery (monument of location), at which a Notice of Location was duly posted, together with **300.00** feet on each side of the monument of location and center line of the claim. The monument of location upon which the Notice of Location was posted is a wood post measuring at least **1½" x 1½" x 4'**, set one foot in the ground. The general course of the lode or vein is from the **Northwesterly to Southeasterly** direction.

The exterior boundaries of the claim are distinctly marked by four wooden posts measuring at least **1½" x 1½" x 4'**, set one foot in the ground, one at each corner. The boundaries of the claim are described as follows: Beginning at the **NE** corner of the claim, which is marked corner 1, from which the **SE** corner of Section 36, Township 16 North, Range 52 East, M.D.B.&M. bears **N 85° 10' 8" E** a distance of **8702.97** feet:

thence **604.97** feet in a **S 52° 43' 00" W** direction to the **SE** Corner, which is marked corner 2,
thence **1500** feet in a **N 44° 38' 00" W** direction to the **SW** Corner, which is marked corner 3,
thence **604.97** feet in a **N 52° 43' 00" E** direction to the **NW** Corner, which is marked corner 4,
thence **1500** feet in a **S 44° 38' 00" E** direction to said corner 1, the point of beginning.

The corners were so marked on the posts with black ink.

The claim is located within the:

SW¼ quarter of Section 35, Township 16 North, Range 52 East
M.D.B.&M., Eureka County, Nevada.

The boundaries of the claim were defined as required by law within 60 days from the date of posting of the Notice of Location. The work of location consisted of making the claim map as provided in N.R.S. § 517.040.

DATED this 26th day of February, 2011.

JANELLE DIETRICH, a citizen of the United States,
locator

By 
Her agent

AFTER RECORDING, PLEASE RETURN TO:

Janelle Dietrich
362 Elges Way
Sparks, Nevada 89431-1343

The undersigned hereby affirms that there is no
Social Security number contained in this document.



0216817

CERTIFICATE OF LOCATION LODE MINING CLAIM

NOTICE IS HEREBY GIVEN that **JANELLE DIETRICH**, a citizen of the United States whose mailing address is 362 Elges Way, Sparks, Nevada 89431-1343, located the **BLACK IRON 5-N** lode mining claim, more particularly described below, on the **22nd** day of **February, 2011** at **11:10 o'clock AM**.

The claim is approximately **1500.00** feet long and **600.00** feet wide, such that **700.00** feet are claimed in a **S 44° 38' 0"** **E** direction and **800.00** feet in a **N 44° 38' 0"** **W** direction from the point of discovery (monument of location), at which a Notice of Location was duly posted, together with **300.00** feet on each side of the monument of location and center line of the claim. The monument of location upon which the Notice of Location was posted is a wood post measuring at least **1½" x 1½" x 4'**, set one foot in the ground. The general course of the lode or vein is from the **Southeasterly to Northwesterly** direction.

The exterior boundaries of the claim are distinctly marked by four wooden posts measuring at least **1½" x 1½" x 4'**, set one foot in the ground, one at each corner. The boundaries of the claim are described as follows: Beginning at the **NE** corner of the claim, which is marked corner 1, from which the **SE** corner of Section **36**, Township **16** North, Range **52** East, M.D.B.&M. bears **N 87° 29' 10" E** a distance of **7625.54** feet:

thence **604.970** feet in a **S 52° 43' 00" W** direction to the **SE** Corner, which is marked corner 2,
thence **1500** feet in a **N 44° 38' 00" W** direction to the **SW** Corner, which is marked corner 3,
thence **604.97** feet in a **N 52° 43' 00" E** direction to the **NW** Corner, which is marked corner 4,
thence **1500** feet in a **S 44° 38' 00" E** direction to said corner 1, the point of beginning.

The corners were so marked on the posts with black ink.

The claim is located within the:

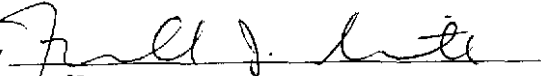
NE¼ quarter of Section 2, Township 15 North, Range 52 East
NW¼ quarter of Section 2, Township 15 North, Range 52 East
SW¼ quarter of Section 35, Township 16 North, Range 52 East
M.D.B.&M., Eureka County, Nevada.

The boundaries of the claim were defined as required by law within 60 days from the date of posting of the Notice of Location. The work of location consisted of making the claim map as provided in N.R.S. § 517.040.

DATED this 26th day of February, 2011.

JANELLE DIETRICH, a citizen of the United States,
locator

By


Her agent

AFTER RECORDING, PLEASE RETURN TO:

Janelle Dietrich
362 Elges Way
Sparks, Nevada 89431-1343

The undersigned hereby affirms that there is no
Social Security number contained in this document.



0216818

CERTIFICATE OF LOCATION LODE MINING CLAIM

NOTICE IS HEREBY GIVEN that **JANELLE DIETRICH**, a citizen of the United States whose mailing address is 362 Elges Way, Sparks, Nevada 89431-1343, located the **BLACK IRON 6-N** lode mining claim, more particularly described below, on the **22nd** day of **February, 2011 at 8:10 o'clock AM**.

The claim is approximately **1500.00** feet long and **600.00** feet wide, such that **150.00** feet are claimed in a **S 44° 38' 0"** **E** direction and **1350.00** feet in a **N 44° 38' 0"** **W** direction from the point of discovery (monument of location), at which a Notice of Location was duly posted, together with **300.00** feet on each side of the monument of location and center line of the claim. The monument of location upon which the Notice of Location was posted is a wood post measuring at least **1½" x 1½" x 4'**, set one foot in the ground. The general course of the lode or vein is from the **Southeasterly to Northwesterly** direction.

The exterior boundaries of the claim are distinctly marked by four wooden posts measuring at least **1½" x 1½" x 4'**, set one foot in the ground, one at each corner. The boundaries of the claim are described as follows: Beginning at the **NE** corner of the claim, which is marked corner 1, from which the **SE** corner of Section **36**, Township **16** North, Range **52** East, M.D.B.&M. bears **S 78° 5' 55" E** a distance of **9677.35** feet:

thence **604.97** feet in a **S 52° 43' 00" W** direction to the **SE** Corner, which is marked corner 2,
thence **1500** feet in a **N 44° 38' 00" W** direction to the **SW** Corner, which is marked corner 3,
thence **604.97** feet in a **N 52° 43' 00" E** direction to the **NW** Corner, which is marked corner 4,
thence **1500** feet in a **S 44° 38' 00" E** direction to said corner 1, the point of beginning.

The corners were so marked on the posts with black ink.

The claim is located within the:

SE¼ quarter of Section 34, Township 16 North, Range 52 East
NE¼ quarter of Section 34, Township 16 North, Range 52 East
NW¼ quarter of Section 35, Township 16 North, Range 52 East
SW¼ quarter of Section 35, Township 16 North, Range 52 East
M.D.B.&M., Eureka County, Nevada.

The boundaries of the claim were defined as required by law within 60 days from the date of posting of the Notice of Location. The work of location consisted of making the claim map as provided in N.R.S. § 517.040.

DATED this 26th day of February, 2011.

JANELLE DIETRICH, a citizen of the United States,
locator

By Janelle Dietrich
Her agent

Official Record

Recording requested By
AMERICAN VANADIUM

Eureka County - NV

Mike Rebaleati - Recorder

Fee: \$14.00

Page 1 of 1

RPTT:

Recorded By: FES

Book- 512 Page- 0331

AFTER RECORDING, PLEASE RETURN TO:

Janelle Dietrich
362 Elges Way
Sparks, Nevada 89431-1343

The undersigned hereby affirms that there is no
Social Security number contained in this document.



0216819

CERTIFICATE OF LOCATION

LODE MINING CLAIM

NOTICE IS HEREBY GIVEN that **JANELLE DIETRICH**, a citizen of the United States whose mailing address is 362 Elges Way, Sparks, Nevada 89431-1343, located the **FLAT 1-N** lode mining claim, more particularly described below, on the **23rd** day of **February, 2011** at **8:30 o'clock AM**.

The claim is approximately **1500.00** feet long and **597.72** feet wide, such that **20.00** feet are claimed in a **S 79° 19' 51" E** direction and **1480.00** feet in a **N 79° 19' 51" W** direction from the point of discovery (monument of location), at which a Notice of Location was duly posted, together with **298.86** feet on each side of the monument of location and center line of the claim. The monument of location upon which the Notice of Location was posted is a wood post measuring at least **1½" x 1½" x 4'**, set one foot in the ground. The general course of the lode or vein is from the **Southeasterly to Northwesterly** direction.

The exterior boundaries of the claim are distinctly marked by four wooden posts measuring at least **1½" x 1½" x 4'**, set one foot in the ground, one at each corner. The boundaries of the claim are described as follows: *Beginning at the NE corner of the claim, which is marked corner 1, from which the SE corner of Section 36, Township 16 North, Range 52 East, M.D.B.&M. bears N 83° 22' 46" E a distance of 6908.06 feet:*

- thence 600 feet in a S 15° 40' 9" W direction to the SE Corner, which is marked corner 2,*
- thence 1500 feet in a N 79° 19' 51" W direction to the SW Corner, which is marked corner 3,*
- thence 600 feet in a N 15° 40' 9" E direction to the NW Corner, which is marked corner 4,*
- thence 1500 feet in a S 79° 19' 51" E direction to said corner 1, the point of beginning.*

The corners were so marked on the posts with black ink.

The claim is located within the:


- NE¼ quarter of Section 2, Township 15 North, Range 52 East*
- NW¼ quarter of Section 2, Township 15 North, Range 52 East*
- M.D.B.&M., Eureka County, Nevada.*

The boundaries of the claim were defined as required by law within 60 days from the date of posting of the Notice of Location. The work of location consisted of making the claim map as provided in N.R.S. § 517.040.

DATED this 26th day of February, 2011.

JANELLE DIETRICH, a citizen of the United States,
locator

By


Her agent

Official Record

Recording requested By
AMERICAN VANADIUM

Eureka County - NV

Mike Rebaleati - Recorder

Fee: \$14.00

Page 1 of 1

RPTT

Recorded By: FES

Book- 512 Page- 0332

AFTER RECORDING, PLEASE RETURN TO:

Janelle Dietrich
362 Elges Way
Sparks, Nevada 89431-1343

The undersigned hereby affirms that there is no
Social Security number contained in this document.



0216820

CERTIFICATE OF LOCATION

LODE MINING CLAIM

NOTICE IS HEREBY GIVEN that **JANELLE DIETRICH**, a citizen of the United States whose mailing address is 362 Elges Way, Sparks, Nevada 89431-1343, located the **FLAT 2-N** lode mining claim, more particularly described below, on the **23rd** day of **February, 2011** at **8:23 o'clock A.M.**

The claim is approximately **1500.00** feet long and **590.88** feet wide, such that **20.00** feet are claimed in a **S 79° 19' 51" E** direction and **1480.00** feet in a **N 79° 19' 51" W** direction from the point of discovery (monument of location), at which a Notice of Location was duly posted, together with **295.44** feet on each side of the monument of location and center line of the claim. The monument of location upon which the Notice of Location was posted is a wood post measuring at least **1½" x 1½" x 4'**, set one foot in the ground. The general course of the lode or vein is from the **Southeasterly to Northwesterly** direction.

The exterior boundaries of the claim are distinctly marked by four wooden posts measuring at least **1½" x 1½" x 4'**, set one foot in the ground, one at each corner. The boundaries of the claim are described as follows: Beginning at the **NE** corner of the claim, which is marked corner 1, from which the **SE** corner of Section **36**, Township **16** North, Range **52** East, M.D.B.&M. bears **N 88° 21' 29" E** a distance of **6857.80** feet:

- thence **600 feet in a S 0° 40' 9" W** direction to the **SE** Corner, which is marked corner 2,
- thence **1500 feet in a N 79° 19' 51" W** direction to the **SW** Corner, which is marked corner 3,
- thence **600 feet in a N 0° 40' 9" E** direction to the **NW** Corner, which is marked corner 4,
- thence **1500 feet in a S 79° 19' 51" E** direction to said corner 1, the point of beginning.

The corners were so marked on the posts with black ink.

The claim is located within the:


- NE¼ quarter of Section 2, Township 15 North, Range 52 East
 - NW¼ quarter of Section 2, Township 15 North, Range 52 East
 - SE¼ quarter of Section 35, Township 16 North, Range 52 East
 - SW¼ quarter of Section 35, Township 16 North, Range 52 East
- M.D.B.&M., Eureka County, Nevada.

The boundaries of the claim were defined as required by law within 60 days from the date of posting of the Notice of Location. The work of location consisted of making the claim map as provided in N.R.S. § 517.040.

DATED this 26th day of February, 2011.

JANELLE DIETRICH, a citizen of the United States,
locator

By


Her agent

AFTER RECORDING, PLEASE RETURN TO:

Janelle Dietrich
362 Elges Way
Sparks, Nevada 89431-1343

*The undersigned hereby affirms that there is no
Social Security number contained in this document.*



0216821

CERTIFICATE OF LOCATION LODE MINING CLAIM

NOTICE IS HEREBY GIVEN that **JANELLE DIETRICH**, a citizen of the United States whose mailing address is 362 Elges Way, Sparks, Nevada 89431-1343, located the **FLAT 10-N** lode mining claim, more particularly described below, on the **23rd** day of **February, 2011** at **8:35 o'clock AM**.

The claim is approximately **1500.00** feet long and **597.72** feet wide, such that **20.00** feet are claimed in a **N 79° 19' 51" W** direction and **1480.00** feet in a **S 79° 19' 51" E** direction from the point of discovery (monument of location), at which a Notice of Location was duly posted, together with **298.86** feet on each side of the monument of location and center line of the claim. The monument of location upon which the Notice of Location was posted is a wood post measuring at least **1½" x 1½" x 4'**, set one foot in the ground. The general course of the lode or vein is from the **Northwesterly to Southeasterly** direction.

The exterior boundaries of the claim are distinctly marked by four wooden posts measuring at least **1½" x 1½" x 4'**, set one foot in the ground, one at each corner. The boundaries of the claim are described as follows: Beginning at the **NE** corner of the claim, which is marked corner 1, from which the **SE** corner of Section 36, Township 16 North, Range 52 East, M.D.B.&M. bears **N 78° 43' 30" E** a distance of **5493.96** feet:

- thence **600** feet in a **S 15° 40' 9" W** direction to the **SE** Corner, which is marked corner 2,
- thence **1500** feet in a **N 79° 19' 51" W** direction to the **SW** Corner, which is marked corner 3,
- thence **600** feet in a **N 15° 40' 9" E** direction to the **NW** Corner, which is marked corner 4,
- thence **1500** feet in a **S 79° 19' 51" E** direction to said corner 1, the point of beginning.

The corners were so marked on the posts with black ink.

The claim is located within the:

NE¼ quarter of Section 2, Township 15 North, Range 52 East
M.D.B.&M., Eureka County, Nevada.

The boundaries of the claim were defined as required by law within 60 days from the date of posting of the Notice of Location. The work of location consisted of making the claim map as provided in N.R.S. § 517.040.

DATED this 26th day of February, 2011.

JANELLE DIETRICH, a citizen of the United States,
locator

By Mike Rebaleti
Her agent

AFTER RECORDING, PLEASE RETURN TO:
Janelle Dietrich
362 Elges Way
Sparks, Nevada 89431-1343

The undersigned hereby affirms that there is no
Social Security number contained in this document.



CERTIFICATE OF LOCATION LODE MINING CLAIM

NOTICE IS HEREBY GIVEN that **JANELLE DIETRICH**, a citizen of the United States whose mailing address is 362 Elges Way, Sparks, Nevada 89431-1343, located the **FLAT 11-N** lode mining claim, more particularly described below, on the **23rd** day of **February, 2011** at **8:20 o'clock AM**.

The claim is approximately **1500.00** feet long and **590.88** feet wide, such that **20.00** feet are claimed in a **N 79° 19' 51" W** direction and **1480.00** feet in a **S 79° 19' 51" E** direction from the point of discovery (monument of location), at which a Notice of Location was duly posted, together with **295.44** feet on each side of the monument of location and center line of the claim. The monument of location upon which the Notice of Location was posted is a wood post measuring at least **1½" x 1½" x 4'**, set one foot in the ground. The general course of the lode or vein is from the **Northwesterly to Southeasterly** direction.

The exterior boundaries of the claim are distinctly marked by four wooden posts measuring at least **1½" x 1½" x 4'**, set one foot in the ground, one at each corner. The boundaries of the claim are described as follows: Beginning at the NE corner of the claim, which is marked corner 1, from which the SE corner of Section 36, Township 16 North, Range 52 East, M.D.B.&M. bears **N 84° 57' 49" E** a distance of **5401.77** feet:

- thence **600 feet** in a **S 0° 40' 9" W** direction to the SE Corner, which is marked corner 2,
- thence **1500 feet** in a **N 79° 19' 51" W** direction to the SW Corner, which is marked corner 3,
- thence **600 feet** in a **N 0° 40' 9" E** direction to the NW Corner, which is marked corner 4,
- thence **1500 feet** in a **S 79° 19' 51" E** direction to said corner 1, the point of beginning.

The corners were so marked on the posts with black ink.

The claim is located within the:
NE¼ quarter of Section 2, Township 15 North, Range 52 East
M.D.B.&M., Eureka County, Nevada.

The boundaries of the claim were defined as required by law within 60 days from the date of posting of the Notice of Location. The work of location consisted of making the claim map as provided in N.R.S. § 517.040.

DATED this 26th day of February, 2011.

JANELLE DIETRICH, a citizen of the United States,
locator

By *Frank J. Lute*
Her agent

AFTER RECORDING, PLEASE RETURN TO:

Janelle Dietrich
362 Elges Way
Sparks, Nevada 89431-1343

The undersigned hereby affirms that there is no
Social Security number contained in this document.



0216823

CERTIFICATE OF LOCATION LODE MINING CLAIM

NOTICE IS HEREBY GIVEN that **JANELLE DIETRICH**, a citizen of the United States whose mailing address is 362 Elges Way, Sparks, Nevada 89431-1343, located the **FLAT 12-N** lode mining claim, more particularly described below, on the **21st** day of **February, 2011** at **10:00 o'clock AM**.

The claim is approximately **1474.55** feet long and **600.00** feet wide, such that **20.00** feet are claimed in a **S 79° 19' 51" E** direction and **1454.55** feet in a **N 79° 19' 51" W** direction from the point of discovery (monument of location), at which a Notice of Location was duly posted, together with **300.00** feet on each side of the monument of location and center line of the claim. The monument of location upon which the Notice of Location was posted is a wood post measuring at least **1½" x 1½" x 4'**, set one foot in the ground. The general course of the lode or vein is from the **Southeasterly to Northwesterly** direction.

The exterior boundaries of the claim are distinctly marked by four wooden posts measuring at least **1½" x 1½" x 4'**, set one foot in the ground, one at each corner. The boundaries of the claim are described as follows: Beginning at the **NE** corner of the claim, which is marked corner 1, from which the **SE** corner of **Section 36, Township 16 North, Range 52 East, M.D.B.&M.** bears **N 74° 56' 38" E** a distance of **4049.36** feet:

thence **600 feet** in a **S 10° 40' 9" W** direction to the **SE** Corner, which is marked corner 2,
thence **1475.55 feet** in a **N 79° 19' 51" W** direction to the **SW** Corner, which is marked corner 3,
thence **305.72 feet** in a **N 15° 40' 9" E** direction to the **W** endline center, which is marked corner 4,
thence **300 feet** in a **N 0° 40' 9" E** direction to the **NW** Corner, which is marked corner 5,
thence **1500 feet** in a **S 79° 19' 51" E** direction to said corner 1, the point of beginning.

The corners were so marked on the posts with black ink.

The claim is located within the:

NW¼ quarter of Section 1, Township 15 North, Range 52 East
NE¼ quarter of Section 2, Township 15 North, Range 52 East
M.D.B.&M., Eureka County, Nevada.

The boundaries of the claim were defined as required by law within 60 days from the date of posting of the Notice of Location. The work of location consisted of making the claim map as provided in N.R.S. § 517.040.

DATED this 26th day of February, 2011.

JANELLE DIETRICH, a citizen of the United States,
locator

By 

Her agent

AFTER RECORDING, PLEASE RETURN TO:

Janelle Dietrich
362 Elges Way
Sparks, Nevada 89431-1343

The undersigned hereby affirms that there is no
Social Security number contained in this document.



0216824

CERTIFICATE OF LOCATION**LODE MINING CLAIM**

NOTICE IS HEREBY GIVEN that **JANELLE DIETRICH**, a citizen of the United States whose mailing address is 362 Elges Way, Sparks, Nevada 89431-1343, located the **FLAT 13-N** lode mining claim, more particularly described below, on the **21st** day of **February, 2011** at **10:05 o'clock AM**.

The claim is approximately **1500.00** feet long and **600.00** feet wide, such that **20.00** feet are claimed in a **N 79° 19' 51" W** direction and **1480.00** feet in a **S 79° 19' 51" E** direction from the point of discovery (monument of location), at which a Notice of Location was duly posted, together with **300.00** feet on each side of the monument of location and center line of the claim. The monument of location upon which the Notice of Location was posted is a wood post measuring at least **1½" x 1½" x 4'**, set one foot in the ground. The general course of the lode or vein is from the **Northwesterly to Southeasterly** direction.

The exterior boundaries of the claim are distinctly marked by four wooden posts measuring at least **1½" x 1½" x 4'**, set one foot in the ground, one at each corner. The boundaries of the claim are described as follows: Beginning at the **NE** corner of the claim, which is marked corner 1, from which the **SE** corner of Section **36**, Township **16** North, Range **52** East, M.D.B.&M. bears **N 61° 22' 36" E** a distance of **2775.48** feet:

- thence **600** feet in a **S 10° 40' 9" W** direction to the **SE** Corner, which is marked corner 2,
- thence **1500** feet in a **N 79° 19' 51" W** direction to the **SW** Corner, which is marked corner 3,
- thence **600** feet in a **N 10° 40' 9" E** direction to the **NW** Corner, which is marked corner 4,
- thence **1500** feet in a **S 79° 19' 51" E** direction to said corner 1, the point of beginning.

The corners were so marked on the posts with black ink.

The claim is located within the:


- NE¼ quarter of Section 1, Township 15 North, Range 52 East
- NW¼ quarter of Section 1, Township 15 North, Range 52 East
- M.D.B.&M., Eureka County, Nevada.

The boundaries of the claim were defined as required by law within 60 days from the date of posting of the Notice of Location. The work of location consisted of making the claim map as provided in N.R.S. § 517.040.

DATED this 26th day of February, 2011.

JANELLE DIETRICH, a citizen of the United States,
locator

By


Her agent

Official RecordRecording requested By
AMERICAN VANADIUM

Eureka County - NV

Mike Rebaleati - Recorder

Fee: \$14.00

Page 1 of 1

RPTT:

Recorded By FES

Book- 512 Page- 0337

AFTER RECORDING, PLEASE RETURN TO:

Janelle Dietrich
362 Elges Way
Sparks, Nevada 89431-1343

The undersigned hereby affirms that there is no
Social Security number contained in this document.



0216825

CERTIFICATE OF LOCATION
LODE MINING CLAIM

NOTICE IS HEREBY GIVEN that **JANELLE DIETRICH**, a citizen of the United States whose mailing address is 362 Elges Way, Sparks, Nevada 89431-1343, located the **MANGANESE 3-N** lode mining claim, more particularly described below, on the **24th day of February, 2011 at 8:02 o'clock AM.**

The claim is approximately **1500.00** feet long and **600.00** feet wide, such that **20.00** feet are claimed in a **N 10° 40' 9" E** direction and **1480.00** feet in a **S 10° 40' 9" W** direction from the point of discovery (monument of location), at which a Notice of Location was duly posted, together with **300.00** feet on each side of the monument of location and center line of the claim. The monument of location upon which the Notice of Location was posted is a wood post measuring at least **1½" x 1½" x 4'**, set one foot in the ground. The general course of the lode or vein is from the **Northwesterly to Southeasterly** direction.

The exterior boundaries of the claim are distinctly marked by four wooden posts measuring at least **1½" x 1½" x 4'**, set one foot in the ground, one at each corner. The boundaries of the claim are described as follows: Beginning at the **NE** corner of the claim, which is marked corner , from which the **SE** corner of Section **36**, Township **16** North, Range **52** East, M.D.B.&M. bears **S 71° 38' 3" E** a distance of **9447.99** feet:

thence **1500 feet** in a **S 10° 40' 9" W** direction to the **SE** Corner, which is marked corner 2,
thence **600 feet** in a **N 79° 19' 51" W** direction to the **SW** Corner, which is marked corner 3,
thence **1500 feet** in a **N 10° 40' 9" E** direction to the **NW** Corner, which is marked corner 4,
thence **600 feet** in a **S 79° 19' 51" E** direction to said corner 1, the point of beginning.

The corners were so marked on the posts with black ink.

The claim is located within the:

NW¼ quarter of Section 35, Township 16 North, Range 52 East
SW¼ quarter of Section 35, Township 16 North, Range 52 East
M.D.B.&M., Eureka County, Nevada.

The boundaries of the claim were defined as required by law within 60 days from the date of posting of the Notice of Location. The work of location consisted of making the claim map as provided in N.R.S. § 517.040.

DATED this 26th day of February, 2011.

JANELLE DIETRICH, a citizen of the United States,
locator

By Janelle Dietrich
Her agent

Official Record

Recording requested By
AMERICAN VANADIUM

Eureka County - NV

Mike Rebaleati - Recorder

Fee: \$14.00

Page 1 of 1

RPTT:

Recorded By: FES

Book- 512 Page- 0338



0216826

AFTER RECORDING, PLEASE RETURN TO:

Janelle Dietrich
362 Elges Way
Sparks, Nevada 89431-1343

The undersigned hereby affirms that there is no
Social Security number contained in this document.

CERTIFICATE OF LOCATION

LODE MINING CLAIM

NOTICE IS HEREBY GIVEN that **JANELLE DIETRICH**, a citizen of the United States whose mailing address is 362 Elges Way, Sparks, Nevada 89431-1343, located the **RATTLER 1-N** lode mining claim, more particularly described below, on the **23rd day of February, 2011 at 12:06 o'clock PM.**

The claim is approximately **1500.00** feet long and **600.00** feet wide, such that **20.00** feet are claimed in a **N 15° 40' 9" E** direction and **1480.00** feet in a **S 15° 40' 9" W** direction from the point of discovery (monument of location), at which a Notice of Location was duly posted, together with **300.00** feet on each side of the monument of location and center line of the claim. The monument of location upon which the Notice of Location was posted is a wood post measuring at least **1½" x 1½" x 4'**, set one foot in the ground. The general course of the lode or vein is from the **Northwesterly to Southeasterly** direction.

The exterior boundaries of the claim are distinctly marked by four wooden posts measuring at least **1½" x 1½" x 4'**, set one foot in the ground, one at each corner. The boundaries of the claim are described as follows: Beginning at the NE corner of the claim, which is marked corner 1, from which the SE corner of Section 36, Township 16 North, Range 52 East, M.D.B.&M. bears **S 75° 54' 47" E** a distance of **7578.28** feet:

thence **1500 feet** in a **S 15° 40' 9" W** direction to the SE Corner, which is marked corner 2,
thence **783.24 feet** in a **S 65° 40' 9" W** direction to the SW Corner, which is marked corner 3,
thence **1500 feet** in a **N 15° 40' 9" E** direction to the NW Corner, which is marked corner 4,
thence **783.24 feet** in a **N 65° 40' 9" E** direction to said corner 1, the point of beginning.

The corners were so marked on the posts with black ink.

The claim is located within the:

SE¼ quarter of Section 35, Township 16 North, Range 52 East
SW¼ quarter of Section 35, Township 16 North, Range 52 East
M.D.B.&M., Eureka County, Nevada.

The boundaries of the claim were defined as required by law within 60 days from the date of posting of the Notice of Location. The work of location consisted of making the claim map as provided in N.R.S. § 517.040.

DATED this 26th day of February, 2011.

JANELLE DIETRICH, a citizen of the United States,
locator

By 

Her agent

AFTER RECORDING, PLEASE RETURN TO:

Janelle Dietrich
362 Elges Way
Sparks, Nevada 89431-1343

The undersigned hereby affirms that there is no
Social Security number contained in this document.



0216827

CERTIFICATE OF LOCATION

LODE MINING CLAIM

NOTICE IS HEREBY GIVEN that **JANELLE DIETRICH**, a citizen of the United States whose mailing address is 362 Elges Way, Sparks, Nevada 89431-1343, located the **RATTLER 2-N** lode mining claim, more particularly described below, on the **23rd** day of **February, 2011** at **12:08 o'clock PM**.

The claim is approximately **1500.00** feet long and **600.00** feet wide, such that **20.00** feet are claimed in a **S 15° 40' 9"** **W** direction and **1480.00** feet in a **N 15° 40' 9"** **E** direction from the *point of discovery (monument of location)*, at which a Notice of Location was duly posted, together with **300.00** feet on each side of the monument of location and center line of the claim. The monument of location upon which the Notice of Location was posted is a wood post measuring at least $1\frac{1}{2}'' \times 1\frac{1}{2}'' \times 4'$, set one foot in the ground. The general course of the lode or vein is from the **Southeasterly to Northwesterly** direction.

The exterior boundaries of the claim are distinctly marked by four wooden posts measuring at least $1\frac{1}{2}'' \times 1\frac{1}{2}'' \times 4'$, set one foot in the ground, one at each corner. The boundaries of the claim are described as follows: Beginning at the **NE** corner of the claim, which is marked corner 1, from which the **SE** corner of **Section 36, Township 16 North, Range 52 East, M.D.B.&M.** bears **S 64° 39' 40" E** a distance of **7684.57** feet:

thence **1500** feet in a **S 15° 40' 9"** **W** direction to the **SE** Corner, which is marked corner 2,
thence **783.24** feet in a **S 65° 40' 9"** **W** direction to the **SW** Corner, which is marked corner 3,
thence **1500** feet in a **N 15° 40' 9"** **E** direction to the **NW** Corner, which is marked corner 4,
thence **783.24** feet in a **N 65° 40' 9"** **E** direction to said corner 1, the point of beginning.

The corners were so marked on the posts with black ink.

The claim is located within the:


NE¼ quarter of Section 35, Township 16 North, Range 52 East
SE¼ quarter of Section 35, Township 16 North, Range 52 East
SW¼ quarter of Section 35, Township 16 North, Range 52 East
M.D.B.&M., Eureka County, Nevada.

The boundaries of the claim were defined as required by law within 60 days from the date of posting of the Notice of Location. The work of location consisted of making the claim map as provided in N.R.S. § 517.040.

DATED this 26th day of February, 2011.

JANELLE DIETRICH, a citizen of the United States,
locator

By


Her agent

Official RecordRecording requested By
AMERICAN VANADIUM

Eureka County - NV

Mike Rebaleati - Recorder

Fee: \$14.00

Page 1 of 1

RPTT:

Recorded By FES

Book- 512 Page- 0340

AFTER RECORDING, PLEASE RETURN TO:

Janelle Dietrich
362 Elges Way
Sparks, Nevada 89431-1343

The undersigned hereby affirms that there is no
Social Security number contained in this document.



0216828

CERTIFICATE OF LOCATION LODE MINING CLAIM

NOTICE IS HEREBY GIVEN that **JANELLE DIETRICH**, a citizen of the United States whose mailing address is 362 Elges Way, Sparks, Nevada 89431-1343, located the **RATTLER 3-N** lode mining claim, more particularly described below, on the **24th day of February, 2011 at 10:05 o'clock AM.**

The claim is approximately **1500.00** feet long and **600.00** feet wide, such that **20.00** feet are claimed in a **N 15° 40' 9" E** direction and **1480.00** feet in a **S 15° 40' 9" W** direction from the point of discovery (monument of location), at which a Notice of Location was duly posted, together with **300.00** feet on each side of the monument of location and center line of the claim. The monument of location upon which the Notice of Location was posted is a wood post measuring at least **1½" x 1½" x 4'**, set one foot in the ground. The general course of the lode or vein is from the **Northwesterly to Southeasterly** direction.

The exterior boundaries of the claim are distinctly marked by four wooden posts measuring at least **1½" x 1½" x 4'**, set one foot in the ground, one at each corner. The boundaries of the claim are described as follows: Beginning at the **NE** corner of the claim, which is marked corner 1, from which the **SE** corner of Section 36, Township 16 North, Range 52 East, M.D.B.&M. bears **S 54° 6' 26" E** a distance of **8073.10** feet:

thence **1500 feet** in a **S 15° 40' 9" W** direction to the **SE** Corner, which is marked corner 2,
thence **783.24 feet** in a **S 65° 40' 9" W** direction to the **SW** Corner, which is marked corner 3,
thence **1500 feet** in a **N 15° 40' 9" E** direction to the **NW** Corner, which is marked corner 4,
thence **783.24 feet** in a **N 65° 40' 9" E** direction to said corner 1, the point of beginning.

The corners were so marked on the posts with black ink.

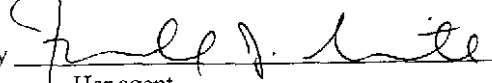
The claim is located within the:

NE¼ quarter of Section 35, Township 16 North, Range 52 East
M.D.B.&M., Eureka County, Nevada.

The boundaries of the claim were defined as required by law within 60 days from the date of posting of the Notice of Location. The work of location consisted of making the claim map as provided in N.R.S. § 517.040.

DATED this 26th day of February, 2011.

JANELLE DIETRICH, a citizen of the United States,
locator

By 
Her agent

Official RecordRecording requested By
AMERICAN VANADIUM

Eureka County - NV

Mike Rebaleati - Recorder

Fee: \$14.00

Page 1 of 1

RPTT:

Recorded By: FES

Book- 512 Page- 0341

AFTER RECORDING, PLEASE RETURN TO:

Janelle Dietrich
362 Elges Way
Sparks, Nevada 89431-1343*The undersigned hereby affirms that there is no
Social Security number contained in this document.*

0216829

CERTIFICATE OF LOCATION**LODE MINING CLAIM**

NOTICE IS HEREBY GIVEN that **JANELLE DIETRICH**, a citizen of the United States whose mailing address is 362 Elges Way, Sparks, Nevada 89431-1343, located the **RATTLER 4-N** lode mining claim, more particularly described below, on the **24th** day of **February, 2011** at **10:07 o'clock AM**.

The claim is approximately **1500.00** feet long and **600.00** feet wide, such that **20.00** feet are claimed in a **S 15° 40' 9" W** direction and **1480.00** feet in a **N 15° 40' 9" E** direction from the point of discovery (monument of location), at which a Notice of Location was duly posted, together with **300.00** feet on each side of the monument of location and center line of the claim. The monument of location upon which the Notice of Location was posted is a wood post measuring at least **1½" x 1½" x 4'**, set one foot in the ground. The general course of the lode or vein is from the **Southeasterly to Northwesterly** direction.

The exterior boundaries of the claim are distinctly marked by four wooden posts measuring at least **1½" x 1½" x 4'**, set one foot in the ground, one at each corner. The boundaries of the claim are described as follows: Beginning at the **NE** corner of the claim, which is marked corner 1, from which the **SE** corner of Section **36**, Township **16** North, Range **52** East, M.D.B.&M. bears **S 44° 48' 12" E** a distance of **8706.16** feet:

- thence **1500 feet** in a **S 15° 40' 9" W** direction to the **SE** Corner, which is marked corner 2,
- thence **783.24 feet** in a **S 65° 40' 9" W** direction to the **SW** Corner, which is marked corner 3,
- thence **1500 feet** in a **N 15° 40' 9" E** direction to the **NW** Corner, which is marked corner 4,
- thence **783.24 feet** in a **N 65° 40' 9" E** direction to said corner 1, the point of beginning.

The corners were so marked on the posts with black ink.

The claim is located within the:

SE¼ quarter of Section 26, Township 16 North, Range 52 East
 NE¼ quarter of Section 35, Township 16 North, Range 52 East
 M.D.B.&M., Eureka County, Nevada.

The boundaries of the claim were defined as required by law within 60 days from the date of posting of the Notice of Location. The work of location consisted of making the claim map as provided in N.R.S. § 517.040.

DATED this 26th day of February, 2011.

JANELLE DIETRICH, a citizen of the United States,
locator

By 

Her agent

Official RecordRecording requested By
AMERICAN VANADIUM

Eureka County - NV

Mike Rebaleati - Recorder

Fee: \$14.00

Page 1 of 1

RPTT:

Recorded By: FES

Book- 512 Page- 0342

AFTER RECORDING, PLEASE RETURN TO:

Janelle Dietrich
362 Elges Way
Sparks, Nevada 89431-1343*The undersigned hereby affirms that there is no
Social Security number contained in this document.***CERTIFICATE OF LOCATION****LODE MINING CLAIM**

NOTICE IS HEREBY GIVEN that **JANELLE DIETRICH**, a citizen of the United States whose mailing address is 362 Elges Way, Sparks, Nevada 89431-1343, located the **RIFT 1-N** lode mining claim, more particularly described below, on the **24th** day of **February, 2011** at **8:25 o'clock AM**.

The claim is approximately **1500.00** feet long and **600.00** feet wide, such that **20.00** feet are claimed in a **N 10° 40' 9" E** direction and **1480.00** feet in a **S 10° 40' 9" W** direction from the point of discovery (monument of location), at which a Notice of Location was duly posted, together with **300.00** feet on each side of the monument of location and center line of the claim. The monument of location upon which the Notice of Location was posted is a wood post measuring at least **1½" x 1½" x 4'**, set one foot in the ground. The general course of the lode or vein is from the **Northwesterly to Southeasterly** direction.

The exterior boundaries of the claim are distinctly marked by four wooden posts measuring at least **1½" x 1½" x 4'**, set one foot in the ground, one at each corner. The boundaries of the claim are described as follows: Beginning at the **NE** corner of the claim, which is marked corner 1, from which the **SE** corner of Section **36**, Township **16** North, Range **52** East, M.D.B.&M. bears **S 62° 52' 34" E** a distance of **9762.72** feet:

thence **1500 feet in a S 10° 40' 9" W** direction to the **SE** Corner, which is marked corner 2,
thence **600 feet in a N 79° 19' 51" W** direction to the **SW** Corner, which is marked corner 3,
thence **1500 feet in a N 10° 40' 9" E** direction to the **NW** Corner, which is marked corner 4,
thence **600 feet in a S 79° 19' 51" E** direction to said corner 1, the point of beginning.

The corners were so marked on the posts with black ink.

The claim is located within the:

NW¼ quarter of Section 35, Township 16 North, Range 52 East
M.D.B.&M., Eureka County, Nevada.

The boundaries of the claim were defined as required by law within 60 days from the date of posting of the Notice of Location. The work of location consisted of making the claim map as provided in N.R.S. § 517.040.

DATED this 26th day of February, 2011.

JANELLE DIETRICH, a citizen of the United States,
locator

By 

Her agent

AFTER RECORDING, PLEASE RETURN TO:

Janelle Dietrich
362 Elges Way
Sparks, Nevada 89431-1343

The undersigned hereby affirms that there is no
Social Security number contained in this document.



0216831

CERTIFICATE OF LOCATION LODE MINING CLAIM

NOTICE IS HEREBY GIVEN that **JANELLE DIETRICH**, a citizen of the United States whose mailing address is 362 Elges Way, Sparks, Nevada 89431-1343, located the **RIFT 2-N** lode mining claim, more particularly described below, on the **24th** day of **February, 2011** at **8:27 o'clock AM**.

The claim is approximately **1500.00** feet long and **600.00** feet wide, such that **20.00** feet are claimed in a **S 10° 40' 9" W** direction and **1480.00** feet in a **N 10° 40' 9" E** direction from the point of discovery (monument of location), at which a Notice of Location was duly posted, together with **300.00** feet on each side of the monument of location and center line of the claim. The monument of location upon which the Notice of Location was posted is a wood post measuring at least $1\frac{1}{2}'' \times 1\frac{1}{2}'' \times 4''$, set one foot in the ground. The general course of the lode or vein is from the **Southeasterly to Northwesterly** direction.

The exterior boundaries of the claim are distinctly marked by four wooden posts measuring at least $1\frac{1}{2}'' \times 1\frac{1}{2}'' \times 4''$, set one foot in the ground, one at each corner. The boundaries of the claim are described as follows: Beginning at the **NE** corner of the claim, which is marked corner 1, from which the **SE** corner of Section **36**, Township **16** North, Range **52** East, M.D.B.&M. bears **S 54° 50' 19" E** a distance of **10288.67** feet:

thence **1500 feet in a S 10° 40' 9" W** direction to the **SE** Corner, which is marked corner 2,
thence **600 feet in a N 79° 19' 51" W** direction to the **SW** Corner, which is marked corner 3,
thence **1500 feet in a N 10° 40' 9" E** direction to the **NW** Corner, which is marked corner 4,
thence **600 feet in a S 79° 19' 51" E** direction to said corner 1, the point of beginning.

The corners were so marked on the posts with black ink.

The claim is located within the:

SW¼ quarter of Section 26, Township 16 North, Range 52 East
NW¼ quarter of Section 35, Township 16 North, Range 52 East
M.D.B.&M., Eureka County, Nevada.

The boundaries of the claim were defined as required by law within 60 days from the date of posting of the Notice of Location. The work of location consisted of making the claim map as provided in N.R.S. § 517.040.

DATED this 26th day of February, 2011.

JANELLE DIETRICH, a citizen of the United States,
locator

By 

Her agent

Official RecordRecording requested By
AMERICAN VANADIUM

Eureka County - NV

Mike Rebaleati - Recorder

Fee: \$14.00

Page 1 of 1

RPTT:

Recorded By: FES

Book- 512 Page- 0344

AFTER RECORDING, PLEASE RETURN TO:

Janelle Dietrich
362 Elges Way
Sparks, Nevada 89431-1343

The undersigned hereby affirms that there is no
Social Security number contained in this document.



0216832

CERTIFICATE OF LOCATION
LODE MINING CLAIM

NOTICE IS HEREBY GIVEN that **JANELLE DIETRICH**, a citizen of the United States whose mailing address is 362 Elges Way, Sparks, Nevada 89431-1343, located the **RIFT 3-N** lode mining claim, more particularly described below, on the **24th** day of **February, 2011 at 8:55 o'clock AM.**

The claim is approximately **1500.00** feet long and **600.00** feet wide, such that **20.00** feet are claimed in a **N 10° 40' 9" E** direction and **1480.00** feet in a **S 10° 40' 9" W** direction from the point of discovery (monument of location), at which a Notice of Location was duly posted, together with **300.00** feet on each side of the monument of location and center line of the claim. The monument of location upon which the Notice of Location was posted is a wood post measuring at least **1½" x 1½" x 4'**, set one foot in the ground. The general course of the lode or vein is from the **Northwesterly to Southeasterly** direction.

The exterior boundaries of the claim are distinctly marked by four wooden posts measuring at least **1½" x 1½" x 4'**, set one foot in the ground, one at each corner. The boundaries of the claim are described as follows: Beginning at the **NE** corner of the claim, which is marked corner 1, from which the **SE** corner of Section **36**, Township **16** North, Range **52** East, M.D.B.&M. bears **S 63° 49' 5" E** a distance of **10339.54** feet:

thence **1500 feet in a S 10° 40' 9" W** direction to the **SE** Corner, which is marked corner 2,
thence **600 feet in a N 79° 19' 51" W** direction to the **SW** Corner, which is marked corner 3,
thence **1500 feet in a N 10° 40' 9" E** direction to the **NW** Corner, which is marked corner 4,
thence **600 feet in a S 79° 19' 51" E** direction to said corner 1, the point of beginning.

The corners were so marked on the posts with black ink.

The claim is located within the:

NW¼ quarter of Section 35, Township 16 North, Range 52 East
M.D.B.&M., Eureka County, Nevada.

The boundaries of the claim were defined as required by law within 60 days from the date of posting of the Notice of Location. The work of location consisted of making the claim map as provided in N.R.S. § 517.040.

DATED this 26th day of February, 2011.

JANELLE DIETRICH, a citizen of the United States,
locator

By

Her agent

Official Record

Recording requested By
AMERICAN VANADIUM

Eureka County - NV

Mike Rebaleati - Recorder

Fee: \$14.00

Page 1 of 1

RPTT:

Recorded By: FES

Book- 512 Page- 0345



0216833

AFTER RECORDING, PLEASE RETURN TO:

Janelle Dietrich
362 Elges Way
Sparks, Nevada 89431-1343

The undersigned hereby affirms that there is no
Social Security number contained in this document.

CERTIFICATE OF LOCATION LODE MINING CLAIM

NOTICE IS HEREBY GIVEN that **JANELLE DIETRICH**, a citizen of the United States whose mailing address is 362 Elges Way, Sparks, Nevada 89431-1343, located the **RIFT 4-N** lode mining claim, more particularly described below, on the **24th** day of **February, 2011** at **9:00 o'clock AM**.

The claim is approximately **1500.00** feet long and **600.00** feet wide, such that **20.00** feet are claimed in a **S 10° 40' 9" W** direction and **1480.00** feet in a **N 10° 40' 9" E** direction from the point of discovery (monument of location), at which a Notice of Location was duly posted, together with **300.00** feet on each side of the monument of location and center line of the claim. The monument of location upon which the Notice of Location was posted is a wood post measuring at least **1½" x 1½" x 4'**, set one foot in the ground. The general course of the lode or vein is from the **Southeasterly to Northwesterly** direction.

The exterior boundaries of the claim are distinctly marked by four wooden posts measuring at least **1½" x 1½" x 4'**, set one foot in the ground, one at each corner. The boundaries of the claim are described as follows: Beginning at the **NE** corner of the claim, which is marked corner 1, from which the **SE** corner of Section **36**, Township **16** North, Range **52** East, M.D.B.&M. bears **S 56° 9' 14" E** a distance of **10837.54** feet:

thence **1500 feet** in a **S 10° 40' 9" W** direction to the **SE** Corner, which is marked corner 2,
thence **600 feet** in a **N 79° 19' 51" W** direction to the **SW** Corner, which is marked corner 3,
thence **1500 feet** in a **N 10° 40' 9" E** direction to the **NW** Corner, which is marked corner 4,
thence **600 feet** in a **S 79° 19' 51" E** direction to said corner 1, the point of beginning.

The corners were so marked on the posts with black ink.

The claim is located within the:

SW¼ quarter of Section 26, Township 16 North, Range 52 East
NW¼ quarter of Section 35, Township 16 North, Range 52 East
M.D.B.&M., Eureka County, Nevada.

The boundaries of the claim were defined as required by law within 60 days from the date of posting of the Notice of Location. The work of location consisted of making the claim map as provided in N.R.S. § 517.040.

DATED this 26th day of February, 2011.

JANELLE DIETRICH, a citizen of the United States,
locator

By 

Her agent

AFTER RECORDING, PLEASE RETURN TO:

Janelle Dietrich
362 Elges Way
Sparks, Nevada 89431-1343

The undersigned hereby affirms that there is no
Social Security number contained in this document.



CERTIFICATE OF LOCATION

LODE MINING CLAIM

NOTICE IS HEREBY GIVEN that **JANELLE DIETRICH**, a citizen of the United States whose mailing address is 362 Elges Way, Sparks, Nevada 89431-1343, located the **CLYDE 1-N** lode mining claim, more particularly described below, on the **23rd** day of **February, 2011 at 12:02 o'clock PM**.

The claim is approximately **1500.00** feet long and **600.00** feet wide, such that **20.00** feet are claimed in a **N 10° 40' 9" E** direction and **1480.00** feet in a **S 10° 40' 9" W** direction from the point of discovery (monument of location), at which a Notice of Location was duly posted, together with **300.00** feet on each side of the monument of location and center line of the claim. The monument of location upon which the Notice of Location was posted is a wood post measuring at least **1½" x 1½" x 4'**, set one foot in the ground. The general course of the lode or vein is from the **Northeasterly to Southwesterly** direction.

The exterior boundaries of the claim are distinctly marked by four wooden posts measuring at least **1½" x 1½" x 4'**, set one foot in the ground, one at each corner. The boundaries of the claim are described as follows: Beginning at the **NE** corner of the claim, which is marked corner 1, from which the **SE** corner of Section **36**, Township **16** North, Range **52** East, M.D.B.&M. bears **S 79° 4' 7" E** a distance of **8250.19** feet:

thence **1500 feet** in a **S 10° 40' 9" W** direction to the **SE** Corner, which is marked corner 2,
thence **600 feet** in a **N 79° 19' 51" W** direction to the **SW** Corner, which is marked corner 3,
thence **1500 feet** in a **N 10° 40' 9" E** direction to the **NW** Corner, which is marked corner 4,
thence **600 feet** in a **S 79° 19' 51" E** direction to said corner 1, the point of beginning.

The corners were so marked on the posts with black ink.

The claim is located within the:


SW¼ quarter of Section 35, Township 16 North, Range 52 East
M.D.B.&M., Eureka County, Nevada.

The boundaries of the claim were defined as required by law within 60 days from the date of posting of the Notice of Location. The work of location consisted of making the claim map as provided in N.R.S. § 517.040.

DATED this 26th day of February, 2011.

JANELLE DIETRICH, a citizen of the United States,
locator

By


Her agent

Official RecordRecording requested By
AMERICAN VANADIUM

Eureka County - NV

Mike Rebaleati - Recorder

Fee: \$14.00

Page 1 of 1

RPTT:

Recorded By: FES

Book- 512 Page- 0347

AFTER RECORDING, PLEASE RETURN TO:

Janelle Dietrich
362 Elges Way
Sparks, Nevada 89431-1343

The undersigned hereby affirms that there is no
Social Security number contained in this document.



0216835

CERTIFICATE OF LOCATION
LODE MINING CLAIM

NOTICE IS HEREBY GIVEN that **JANELLE DIETRICH**, a citizen of the United States whose mailing address is 362 Elges Way, Sparks, Nevada 89431-1343, located the **CLYDE 2-N** lode mining claim, more particularly described below, on the **22nd day of February, 2011 at 11:20 o'clock AM.**

The claim is approximately **1500.00** feet long and **600.00** feet wide, such that **150.00** feet are claimed in a **S 10° 40' 9" W** direction and **1350.00** feet in a **N 10° 40' 9" E** direction from the point of discovery (monument of location), at which a Notice of Location was duly posted, together with **300.00** feet on each side of the monument of location and center line of the claim. The monument of location upon which the Notice of Location was posted is a wood post measuring at least **1½" x 1½" x 4'**, set one foot in the ground. The general course of the lode or vein is from the **Southwesterly to Northeasterly** direction.

The exterior boundaries of the claim are distinctly marked by four wooden posts measuring at least **1½" x 1½" x 4'**, set one foot in the ground, one at each corner. The boundaries of the claim are described as follows: Beginning at the **NE** corner of the claim, which is marked corner 1, from which the **SE** corner of Section 36, Township 16 North, Range 52 East, M.D.B.&M. bears **S 79° 2' 53" E** a distance of **7650.20** feet:

- thence **1500 feet** in a **S 10° 40' 9" W** direction to the **SE** Corner, which is marked corner 2,
- thence **600 feet** in a **N 79° 19' 51" W** direction to the **SW** Corner, which is marked corner 3,
- thence **1500 feet** in a **N 10° 40' 9" E** direction to the **NW** Corner, which is marked corner 4,
- thence **600 feet** in a **S 79° 19' 51" E** direction to said corner 1, the point of beginning.

The corners were so marked on the posts with black ink.

The claim is located within the:


- SE¼ quarter of Section 35, Township 16 North, Range 52 East
- SW¼ quarter of Section 35, Township 16 North, Range 52 East
- M.D.B.&M., Eureka County, Nevada.

The boundaries of the claim were defined as required by law within 60 days from the date of posting of the Notice of Location. The work of location consisted of making the claim map as provided in N.R.S. § 517.040.

DATED this 26th day of February, 2011.

JANELLE DIETRICH, a citizen of the United States,
locator

By


Her agent

AFTER RECORDING, PLEASE RETURN TO:

Janelle Dietrich
362 Elges Way
Sparks, Nevada 89431-1343

The undersigned hereby affirms that there is no
Social Security number contained in this document.



0216836

CERTIFICATE OF LOCATION**LODE MINING CLAIM**

NOTICE IS HEREBY GIVEN that **JANELLE DIETRICH**, a citizen of the United States whose mailing address is 362 Elges Way, Sparks, Nevada 89431-1343, located the **CLYDE 3-N** lode mining claim, more particularly described below, on the **22nd** day of **February, 2011** at **11:32 o'clock AM**.

The claim is approximately **1500.00** feet long and **600.00** feet wide, such that **20.00** feet are claimed in a **S 10° 40' 9" W** direction and **1480.00** feet in a **N 10° 40' 9" E** direction from the point of discovery (monument of location), at which a Notice of Location was duly posted, together with **300.00** feet on each side of the monument of location and center line of the claim. The monument of location upon which the Notice of Location was posted is a wood post measuring at least **1½" x 1½" x 4'**, set one foot in the ground. The general course of the lode or vein is from the **Southwesterly to Northeasterly** direction.

The exterior boundaries of the claim are distinctly marked by four wooden posts measuring at least **1½" x 1½" x 4'**, set one foot in the ground, one at each corner. The boundaries of the claim are described as follows: Beginning at the **NE** corner of the claim, which is marked corner 1, from which the **SE** corner of Section **36**, Township **16** North, Range **52** East, M.D.B.&M. bears **S 79° 1' 26" E** a distance of **7050.21** feet:

thence **1500** feet in a **S 10° 40' 9" W** direction to the **SE** Corner, which is marked corner 2,
thence **600** feet in a **N 79° 19' 51" W** direction to the **SW** Corner, which is marked corner 3,
thence **1500** feet in a **N 10° 40' 9" E** direction to the **NW** Corner, which is marked corner 4,
thence **600** feet in a **S 79° 19' 51" E** direction to said corner 1, the point of beginning.

The corners were so marked on the posts with black ink.

The claim is located within the:


NE¼ quarter of Section 2, Township 15 North, Range 52 East
SE¼ quarter of Section 35, Township 16 North, Range 52 East
M.D.B.&M., Eureka County, Nevada.

The boundaries of the claim were defined as required by law within 60 days from the date of posting of the Notice of Location. The work of location consisted of making the claim map as provided in N.R.S. § 517.040.

DATED this 26th day of February, 2011.

JANELLE DIETRICH, a citizen of the United States,
locator

By


Her agent

Official RecordRecording requested by
AMERICAN VANADIUM

Eureka County - NV

Mike Rebaleati - Recorder

Fee: \$14.00

Page 1 of 1

RPTT:

Recorded By: FES

Book- 512 Page- 0349

AFTER RECORDING, PLEASE RETURN TO:

Janelle Dietrich
362 Elges Way
Sparks, Nevada 89431-1343*The undersigned hereby affirms that there is no
Social Security number contained in this document.*

0216837

CERTIFICATE OF LOCATION
LODE MINING CLAIM

NOTICE IS HEREBY GIVEN that **JANELLE DIETRICH**, a citizen of the United States whose mailing address is 362 Elges Way, Sparks, Nevada 89431-1343, located the **CLYDE 4-N** lode mining claim, more particularly described below, on the **22nd** day of **February, 2011** at **11:50 o'clock AM**.

The claim is approximately **1500.00** feet long and **600.00** feet wide, such that **20.00** feet are claimed in a **S 10° 40' 9" W** direction and **1480.00** feet in a **N 10° 40' 9" E** direction from the point of discovery (monument of location), at which a Notice of Location was duly posted, together with **300.00** feet on each side of the monument of location and center line of the claim. The monument of location upon which the Notice of Location was posted is a wood post measuring at least $1\frac{1}{2}$ " x $1\frac{1}{2}$ " x 4', set one foot in the ground. The general course of the lode or vein is from the **Southwesterly to Northeasterly** direction.

The exterior boundaries of the claim are distinctly marked by four wooden posts measuring at least $1\frac{1}{2}$ " x $1\frac{1}{2}$ " x 4', set one foot in the ground, one at each corner. The boundaries of the claim are described as follows: Beginning at the **NE** corner of the claim, which is marked corner 1, from which the **SE** corner of Section 36, Township 16 North, Range 52 East, M.D.B.&M. bears **S 78° 59' 43" E** a distance of **6450.22** feet:

thence **1500** feet in a **S 10° 40' 9" W** direction to the **SE** Corner, which is marked corner 2,
thence **600** feet in a **N 79° 19' 51" W** direction to the **SW** Corner, which is marked corner 3,
thence **1500** feet in a **N 10° 40' 9" E** direction to the **NW** Corner, which is marked corner 4,
thence **600** feet in a **S 79° 19' 51" E** direction to said corner 1, the point of beginning.

The corners were so marked on the posts with black ink.

The claim is located within the:

NE $\frac{1}{4}$ quarter of Section 2, Township 15 North, Range 52 East
SE $\frac{1}{4}$ quarter of Section 35, Township 16 North, Range 52 East
M.D.B.&M., Eureka County, Nevada.

The boundaries of the claim were defined as required by law within 60 days from the date of posting of the Notice of Location. The work of location consisted of making the claim map as provided in N.R.S. § 517.040.

DATED this 26th day of February, 2011.

JANELLE DIETRICH, a citizen of the United States,
locator

By 

Her agent

Official RecordRecording requested By
AMERICAN VANADIUM

Eureka County - NV

Mike Rebaleati - Recorder

Fee: \$14.00

Page 1 of 1

RPTT.

Recorded By: FES

Book- 512 Page- 0350

AFTER RECORDING, PLEASE RETURN TO:

Janelle Dietrich
362 Elges Way
Sparks, Nevada 89431-1343

The undersigned hereby affirms that there is no
Social Security number contained in this document.



0216838

CERTIFICATE OF LOCATION**LODE MINING CLAIM**

NOTICE IS HEREBY GIVEN that **JANELLE DIETRICH**, a citizen of the United States whose mailing address is 362 Elges Way, Sparks, Nevada 89431-1343, located the **CLYDE 5-N** lode mining claim, more particularly described below, on the **22nd** day of **February, 2011** at **12:10 o'clock PM**.

The claim is approximately **1500.00** feet long and **600.00** feet wide, such that **20.00** feet are claimed in a **S 10° 40' 9" W** direction and **1480.00** feet in a **N 10° 40' 9" E** direction from the point of discovery (monument of location), at which a Notice of Location was duly posted, together with **300.00** feet on each side of the monument of location and center line of the claim. The monument of location upon which the Notice of Location was posted is a wood post measuring at least **1½" x 1½" x 4'**, set one foot in the ground. The general course of the lode or vein is from the **Southwesterly to Northeasterly** direction.

The exterior boundaries of the claim are distinctly marked by four wooden posts measuring at least **1½" x 1½" x 4'**, set one foot in the ground, one at each corner. The boundaries of the claim are described as follows: Beginning at the **NE** corner of the claim, which is marked corner 1, from which the **SE** corner of Section **36**, Township **16** North, Range **52** East, M.D.B.&M. bears **S 78° 57' 39" E** a distance of **5850.23** feet:

thence **1500 feet** in a **S 10° 40' 9" W** direction to the **SE** Corner, which is marked corner 2,
thence **600 feet** in a **N 79° 19' 51" W** direction to the **SW** Corner, which is marked corner 3,
thence **1500 feet** in a **N 10° 40' 9" E** direction to the **NW** Corner, which is marked corner 4,
thence **600 feet** in a **S 79° 19' 51" E** direction to said corner 1, the point of beginning.

The corners were so marked on the posts with black ink.

The claim is located within the:


NE¼ quarter of Section 2, Township 15 North, Range 52 East
SE¼ quarter of Section 35, Township 16 North, Range 52 East
M.D.B.&M., Eureka County, Nevada.

The boundaries of the claim were defined as required by law within 60 days from the date of posting of the Notice of Location. The work of location consisted of making the claim map as provided in N.R.S. § 517.040.

DATED this 26th day of February, 2011.

JANELLE DIETRICH, a citizen of the United States,
locator

By


Her agent

Official RecordRecording requested By
AMERICAN VANADIUM

Eureka County - NV

Mike Rebaleati - Recorder

Fee: \$14.00

Page 1 of 1

RPTT:

Recorded By: FES

Book- 512 Page- 0351

AFTER RECORDING, PLEASE RETURN TO:

Janelle Dietrich
362 Elges Way
Sparks, Nevada 89431-1343

The undersigned hereby affirms that there is no
Social Security number contained in this document.



0216839

CERTIFICATE OF LOCATION LODE MINING CLAIM

NOTICE IS HEREBY GIVEN that **JANELLE DIETRICH**, a citizen of the United States whose mailing address is 362 Elges Way, Sparks, Nevada 89431-1343, located the **CLYDE 6-N** lode mining claim, more particularly described below, on the **21st** day of **February, 2011** at **8:05 o'clock AM**.

The claim is approximately **1500.00** feet long and **600.00** feet wide, such that **20.00** feet are claimed in a **S 10° 40' 9" W** direction and **1480.00** feet in a **N 10° 40' 9" E** direction from the point of discovery (monument of location), at which a Notice of Location was duly posted, together with **300.00** feet on each side of the monument of location and center line of the claim. The monument of location upon which the Notice of Location was posted is a wood post measuring at least **1½" x 1½" x 4'**, set one foot in the ground. The general course of the lode or vein is from the **Southwesterly to Northeasterly** direction.

The exterior boundaries of the claim are distinctly marked by four wooden posts measuring at least **1½" x 1½" x 4'**, set one foot in the ground, one at each corner. The boundaries of the claim are described as follows: Beginning at the **NE** corner of the claim, which is marked corner 1, from which the **SE** corner of Section **36**, Township **16** North, Range **52** East, M.D.B.&M. bears **S 78° 55' 7" E** a distance of **5250.24** feet:

thence **1500** feet in a **S 10° 40' 9" W** direction to the **SE** Corner, which is marked corner 2,
thence **600** feet in a **N 79° 19' 51" W** direction to the **SW** Corner, which is marked corner 3,
thence **1500** feet in a **N 10° 40' 9" E** direction to the **NW** Corner, which is marked corner 4,
thence **600** feet in a **S 79° 19' 51" E** direction to said corner 1, the point of beginning.

The corners were so marked on the posts with black ink.

The claim is located within the:


NE¼ quarter of Section 2, Township 15 North, Range 52 East
SE¼ quarter of Section 35, Township 16 North, Range 52 East
SW¼ quarter of Section 36, Township 16 North, Range 52 East
M.D.B.&M., Eureka County, Nevada.

The boundaries of the claim were defined as required by law within 60 days from the date of posting of the Notice of Location. The work of location consisted of making the claim map as provided in N.R.S. § 517.040.

DATED this 26th day of February, 2011.

JANELLE DIETRICH, a citizen of the United States,
locator

By


Her agent

Official Record

Recording requested By
AMERICAN VANADIUM

Eureka County - NV

Mike Rebaleati - Recorder

Fee: \$14.00

Page 1 of 1

RPTT:

Recorded By: FES

Book- 512 Page- 0352

AFTER RECORDING, PLEASE RETURN TO:

Janelle Dietrich
362 Elges Way
Sparks, Nevada 89431-1343

The undersigned hereby affirms that there is no
Social Security number contained in this document.



0216840

CERTIFICATE OF LOCATION LODE MINING CLAIM

NOTICE IS HEREBY GIVEN that **JANELLE DIETRICH**, a citizen of the United States whose mailing address is 362 Elges Way, Sparks, Nevada 89431-1343, located the **CLYDE 7-N** lode mining claim, more particularly described below, on the **21st** day of **February, 2011** at **8:20 o'clock AM**.

The claim is approximately **1500.00** feet long and **600.00** feet wide, such that **20.00** feet are claimed in a **S 10° 40' 9"** **W** direction and **1480.00** feet in a **N 10° 40' 9"** **E** direction from the point of discovery (monument of location), at which a Notice of Location was duly posted, together with **300.00** feet on each side of the monument of location and center line of the claim. The monument of location upon which the Notice of Location was posted is a wood post measuring at least $1\frac{1}{2}$ " x $1\frac{1}{2}$ " x 4', set one foot in the ground. The general course of the lode or vein is from the **Southwesterly to Northeasterly** direction.

The exterior boundaries of the claim are distinctly marked by four wooden posts measuring at least $1\frac{1}{2}$ " x $1\frac{1}{2}$ " x 4', set one foot in the ground, one at each corner. The boundaries of the claim are described as follows: Beginning at the **NE** corner of the claim, which is marked corner 1, from which the **SE** corner of Section 36, Township 16 North, Range 52 East, M.D.B.&M. bears **S 78° 51' 55"** **E** a distance of **4650.26** feet:

thence **1500** feet in a **S 10° 40' 9"** **W** direction to the **SE** Corner, which is marked corner 2,
thence **600** feet in a **N 79° 19' 51"** **W** direction to the **SW** Corner, which is marked corner 3,
thence **1500** feet in a **N 10° 40' 9"** **E** direction to the **NW** Corner, which is marked corner 4,
thence **600** feet in a **S 79° 19' 51"** **E** direction to said corner 1, the point of beginning.

The corners were so marked on the posts with black ink.

The claim is located within the:

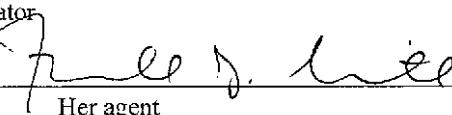
NW $\frac{1}{4}$ quarter of Section 1, Township 15 North, Range 52 East
NE $\frac{1}{4}$ quarter of Section 2, Township 15 North, Range 52 East
SE $\frac{1}{4}$ quarter of Section 35, Township 16 North, Range 52 East
SW $\frac{1}{4}$ quarter of Section 36, Township 16 North, Range 52 East
M.D.B.&M., Eureka County, Nevada.

The boundaries of the claim were defined as required by law within 60 days from the date of posting of the Notice of Location. The work of location consisted of making the claim map as provided in N.R.S. § 517.040.

DATED this 26th day of February, 2011.

JANELLE DIETRICH, a citizen of the United States,
locator

By



Her agent

Official Record

Recording requested By
AMERICAN VANADIUM

Eureka County - NV

Mike Rebaleati - Recorder

Fee: \$14.00

Page 1 of 1

RPTT:

Recorded By: FES

Book- 512 Page- 0353

AFTER RECORDING, PLEASE RETURN TO:

Janelle Dietrich
362 Elges Way
Sparks, Nevada 89431-1343

The undersigned hereby affirms that there is no
Social Security number contained in this document.



0216841

CERTIFICATE OF LOCATION

LODE MINING CLAIM

NOTICE IS HEREBY GIVEN that **JANELLE DIETRICH**, a citizen of the United States whose mailing address is 362 Elges Way, Sparks, Nevada 89431-1343, located the **CLYDE 8-N** lode mining claim, more particularly described below, on the **23rd** day of **February, 2011** at **12:03 o'clock PM**.

The claim is approximately **1500.00** feet long and **600.00** feet wide, such that **20.00** feet are claimed in a **S 10° 40' 9" W** direction and **1480.00** feet in a **N 10° 40' 9" E** direction from the point of discovery (monument of location), at which a Notice of Location was duly posted, together with **300.00** feet on each side of the monument of location and center line of the claim. The monument of location upon which the Notice of Location was posted is a wood post measuring at least **1½" x 1½" x 4'**, set one foot in the ground. The general course of the lode or vein is from the **Southwesterly to Northeasterly** direction.

The exterior boundaries of the claim are distinctly marked by four wooden posts measuring at least **1½" x 1½" x 4'**, set one foot in the ground, one at each corner. The boundaries of the claim are described as follows: Beginning at the **NE** corner of the claim, which is marked corner 1, from which the **SE** corner of Section 36, Township 16 North, Range 52 East, M.D.B.&M. bears **S 68° 46' 21" E** a distance of **8392.20** feet:

- thence **1500** feet in a **S 10° 40' 9" W** direction to the **SE** Corner, which is marked corner 2,
- thence **600** feet in a **N 79° 19' 51" W** direction to the **SW** Corner, which is marked corner 3,
- thence **1500** feet in a **N 10° 40' 9" E** direction to the **NW** Corner, which is marked corner 4,
- thence **600** feet in a **S 79° 19' 51" E** direction to said corner 1, the point of beginning.

The corners were so marked on the posts with black ink.

The claim is located within the:


- NE¼ quarter of Section 35, Township 16 North, Range 52 East
 - SE¼ quarter of Section 35, Township 16 North, Range 52 East
 - SW¼ quarter of Section 35, Township 16 North, Range 52 East
 - NW¼ quarter of Section 35, Township 16 North, Range 52 East
- M.D.B.&M., Eureka County, Nevada.

The boundaries of the claim were defined as required by law within 60 days from the date of posting of the Notice of Location. The work of location consisted of making the claim map as provided in N.R.S. § 517.040.

DATED this 26th day of February, 2011.

JANELLE DIETRICH, a citizen of the United States,
locator

By


Her agent

Official RecordRecording requested By
AMERICAN VANADIUM

Eureka County - NV

Mike Rebaleati - Recorder

Fee: \$14.00

Page 1 of 1

RPTT:

Recorded By FES

Book- 512 Page- 0354

AFTER RECORDING, PLEASE RETURN TO:

Janelle Dietrich
362 Elges Way
Sparks, Nevada 89431-1343

The undersigned hereby affirms that there is no
Social Security number contained in this document.



0216842

CERTIFICATE OF LOCATION
LODE MINING CLAIM

NOTICE IS HEREBY GIVEN that **JANELLE DIETRICH**, a citizen of the United States whose mailing address is 362 Elges Way, Sparks, Nevada 89431-1343, located the **BLACK HILL 11-N** lode mining claim, more particularly described below, on the **24th** day of **February, 2011** at **10:35 o'clock AM**.

The claim is approximately **1500.00** feet long and **600.00** feet wide, such that **20.00** feet are claimed in a **West** direction and **1480.00** feet in a **East** direction from the point of discovery (monument of location), at which a Notice of Location was duly posted, together with **300.00** feet on each side of the monument of location and center line of the claim. The monument of location upon which the Notice of Location was posted is a wood post measuring at least $1\frac{1}{2}'' \times 1\frac{1}{2}'' \times 4'$, set one foot in the ground. The general course of the lode or vein is from the **East to West** direction.

The exterior boundaries of the claim are distinctly marked by four wooden posts measuring at least $1\frac{1}{2}'' \times 1\frac{1}{2}'' \times 4'$, set one foot in the ground, one at each corner. The boundaries of the claim are described as follows: Beginning at the **NE** corner of the claim, which is marked corner 1, from which the **SE** corner of Section **36**, Township **16** North, Range **52** East, M.D.B.&M. bears **N 84° 1' 30" E** a distance of **9880.03** feet:

- thence **600 feet** in a **S 0° 19' 19" W** direction to the **SE** Corner, which is marked corner 2,
- thence **1500 feet** in a **N 89° 40' 44" W** direction to the **SW** Corner, which is marked corner 3,
- thence **600 feet** in a **N 0° 19' 19" E** direction to the **NW** Corner, which is marked corner 4,
- thence **1500 feet** in a **S 89° 40' 44" E** direction to said corner 1, the point of beginning.

The corners were so marked on the posts with black ink.

The claim is located within the:

- NW¼ quarter of Section 2, Township 15 North, Range 52 East
- NE¼ quarter of Section 3, Township 15 North, Range 52 East
- M.D.B.&M., Eureka County, Nevada.

The boundaries of the claim were defined as required by law within 60 days from the date of posting of the Notice of Location. The work of location consisted of making the claim map as provided in N.R.S. § 517.040.

DATED this 26th day of February, 2011.

JANELLE DIETRICH, a citizen of the United States,
locator

By *Frank J. White*
Her agent

AFTER RECORDING, PLEASE RETURN TO:

Janelle Dietrich
362 Elges Way
Sparks, Nevada 89431-1343

The undersigned hereby affirms that there is no
Social Security number contained in this document.



CERTIFICATE OF LOCATION LODE MINING CLAIM

NOTICE IS HEREBY GIVEN that **JANELLE DIETRICH**, a citizen of the United States whose mailing address is 362 Elges Way, Sparks, Nevada 89431-1343, located the **BLACK HILL 12-N** lode mining claim, more particularly described below, on the **24th** day of **February, 2011** at **10:45 o'clock AM**.

The claim is approximately **1500.00** feet long and **600.00** feet wide, such that **20.00** feet are claimed in a **West** direction and **1480.00** feet in a **East** direction from the point of discovery (monument of location), at which a Notice of Location was duly posted, together with **300.00** feet on each side of the monument of location and center line of the claim. The monument of location upon which the Notice of Location was posted is a wood post measuring at least $1\frac{1}{2}'' \times 1\frac{1}{2}'' \times 4'$, set one foot in the ground. The general course of the lode or vein is from the **East to West** direction.

The exterior boundaries of the claim are distinctly marked by four wooden posts measuring at least $1\frac{1}{2}'' \times 1\frac{1}{2}'' \times 4'$, set one foot in the ground, one at each corner. The boundaries of the claim are described as follows: Beginning at the **NE** corner of the claim, which is marked corner 1, from which the **SE** corner of Section 36, Township 16 North, Range 52 East, M.D.B.&M. bears **N 80° 35' 37" E** a distance of **9963.69** feet:

- thence **600 feet in a S 0° 19' 19" W** direction to the **SE** Corner, which is marked corner 2,
- thence **1500 feet in a N 89° 40' 44" W** direction to the **SW** Corner, which is marked corner 3,
- thence **600 feet in a N 0° 19' 19" E** direction to the **NW** Corner, which is marked corner 4,
- thence **1500 feet in a S 89° 40' 44" E** direction to said corner 1, the point of beginning.

The corners were so marked on the posts with black ink.

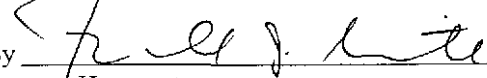
The claim is located within the:

NW¼ quarter of Section 2, Township 15 North, Range 52 East
NE¼ quarter of Section 3, Township 15 North, Range 52 East
M.D.B.&M., Eureka County, Nevada.

The boundaries of the claim were defined as required by law within 60 days from the date of posting of the Notice of Location. The work of location consisted of making the claim map as provided in N.R.S. § 517.040.

DATED this 26th day of February, 2011.

JANELLE DIETRICH, a citizen of the United States,
locator

By 
Her agent

AFTER RECORDING, PLEASE RETURN TO:

Janelle Dietrich
362 Elges Way
Sparks, Nevada 89431-1343

The undersigned hereby affirms that there is no
Social Security number contained in this document.



CERTIFICATE OF LOCATION LODE MINING CLAIM

NOTICE IS HEREBY GIVEN that **JANELLE DIETRICH**, a citizen of the United States whose mailing address is 362 Elges Way, Sparks, Nevada 89431-1343, located the **BLACK HILL 13-N** lode mining claim, more particularly described below, on the **24th day of February, 2011 at 11:10 o'clock AM.**

The claim is approximately **1500.00** feet long and **600.00** feet wide, such that **20.00** feet are claimed in a **South** direction and **1480.00** feet in a **North** direction from the point of discovery (monument of location), at which a Notice of Location was duly posted, together with **300.00** feet on each side of the monument of location and center line of the claim. The monument of location upon which the Notice of Location was posted is a wood post measuring at least $1\frac{1}{2}$ " x $1\frac{1}{2}$ " x 4", set one foot in the ground. The general course of the lode or vein is from the **North to South** direction.

The exterior boundaries of the claim are distinctly marked by four wooden posts measuring at least $1\frac{1}{2}$ " x $1\frac{1}{2}$ " x 4", set one foot in the ground, one at each corner. The boundaries of the claim are described as follows: Beginning at the **NE** corner of the claim, which is marked corner 1, from which the **SE** corner of Section 36, Township 16 North, Range 52 East, M.D.B.&M. bears **N 81° 47' 18" E** a distance of **9323.67** feet:

thence **1500 feet in a S 0° 19' 19" W** direction to the **SE** Corner, which is marked corner 2,
thence **600 feet in a N 89° 40' 44" W** direction to the **SW** Corner, which is marked corner 3,
thence **1500 feet in a N 0° 19' 19" E** direction to the **NW** Corner, which is marked corner 4,
thence **600 feet in a S 89° 40' 44" E** direction to said corner 1, the point of beginning.

The corners were so marked on the posts with black ink.

The claim is located within the:


SW $\frac{1}{4}$ quarter of Section 2, Township 15 North, Range 52 East
NW $\frac{1}{4}$ quarter of Section 2, Township 15 North, Range 52 East
M.D.B.&M., Eureka County, Nevada.

The boundaries of the claim were defined as required by law within 60 days from the date of posting of the Notice of Location. The work of location consisted of making the claim map as provided in N.R.S. § 517.040.

DATED this 26th day of February, 2011.

JANELLE DIETRICH, a citizen of the United States,
locator

By


Her agent

Official RecordRecording requested By
AMERICAN VANADIUM

Eureka County - NV

Mike Rebaleati - Recorder

Fee: \$14.00

Page 1 of 1

RPTT:

Recorded By: FES

Book- 512 Page- 0357

AFTER RECORDING, PLEASE RETURN TO:

Janelle Dietrich
362 Elges Way
Sparks, Nevada 89431-1343

The undersigned hereby affirms that there is no
Social Security number contained in this document.



0216845

CERTIFICATE OF LOCATION

LODE MINING CLAIM

NOTICE IS HEREBY GIVEN that **JANELLE DIETRICH**, a citizen of the United States whose mailing address is 362 Elges Way, Sparks, Nevada 89431-1343, located the **BLACK HILL 14-N** lode mining claim, more particularly described below, on the **24th day of February, 2011 at 11:20 o'clock AM.**

The claim is approximately **1500.00** feet long and **600.00** feet wide, such that **20.00** feet are claimed in a **South** direction and **1480.00** feet in a **North** direction from the point of discovery (monument of location), at which a Notice of Location was duly posted, together with **300.00** feet on each side of the monument of location and center line of the claim. The monument of location upon which the Notice of Location was posted is a wood post measuring at least **1½" x 1½" x 4'**, set one foot in the ground. The general course of the lode or vein is from the **North to South** direction.

The exterior boundaries of the claim are distinctly marked by four wooden posts measuring at least **1½" x 1½" x 4'**, set one foot in the ground, one at each corner. The boundaries of the claim are described as follows: Beginning at the **NE** corner of the claim, which is marked corner 1, from which the **SE** corner of Section **36**, Township **16** North, Range **52** East, M.D.B.&M. bears **N 81° 12' 12" E** a distance of **8730.78** feet:

thence **1500 feet in a S 0° 19' 19" W** direction to the **SE** Corner, which is marked corner 2,
thence **600 feet in a N 89° 40' 44" W** direction to the **SW** Corner, which is marked corner 3,
thence **1500 feet in a N 0° 19' 19" E** direction to the **NW** Corner, which is marked corner 4,
thence **600 feet in a S 89° 40' 44" E** direction to said corner 1, the point of beginning.

The corners were so marked on the posts with black ink.


The claim is located within the:

SW¼ quarter of Section 2, Township 15 North, Range 52 East
NW¼ quarter of Section 2, Township 15 North, Range 52 East
M.D.B.&M., Eureka County, Nevada.

The boundaries of the claim were defined as required by law within 60 days from the date of posting of the Notice of Location. The work of location consisted of making the claim map as provided in N.R.S. § 517.040.

DATED this 26th day of February, 2011.

JANELLE DIETRICH, a citizen of the United States,
locator

By 
(Her agent)