

The following Document contains no Personal Information
as defined by NRS 603A.040

CERTIFICATE OF LOCATION
LODE MINING CLAIM

TO ALL WHOM IT MAY CONCERN:

The locator hereby certifies that he has caused to be located the
AB 1 Lode Mining Claim in the
following quarter sections(s):



0216937

<u>1/4</u>	<u>Section</u>	<u>Township</u>	<u>Range</u>	<u>Meridian</u>
NE	13	18N	51E	MDB&M
				MDB&M
				MDB&M
				MDB&M

RECORDER'S STAMP

in EUREKA County, Nevada, on the day 27 of JANUARY, 2011.

Name and mailing address of locator is: Silver International Inc.
545 S. Valley View Dr. #100
St. George, Utah 84770

The Claim is approximately 1500 feet long and 600 feet wide, such that 10 feet are claimed in a EAST direction and 1490 feet in a WEST direction from the point of discovery (monument of location), at which the Notice of Location was posted, together with 300 feet on each side of the monument of location and center line of the Claim. The general course of the lode or vein is from the WESTERLY to the EASTERLY direction.

The exterior boundaries are distinctly marked by four substantial monuments. Each corner monument consists of a 2" x 2" x 4' wooden post, clearly marked by permanent mark and/or metal tags, scribed with claim name and corner description, set on foot in the ground. the boundaries can be readily traced by beginning at corner No. 1, the Northwest corner:

- thence 1500 feet EAST to the NE corner, corner No. 2,
- thence 600 feet SOUTH to the SE corner, corner No. 3,
- thence 1500 feet WEST to the SW corner, corner No. 4,
- thence 600 feet NORTH to the NW corner, corner No. 1, the point of beginning.

The boundaries or said claim were defined by law within sixty days from the date of posting of the Notice of Location. the location work, consisting of the making and filing of maps and the payment of fees prescribed by NRS 517.040, was completed by the date of recordation of this certificate.

Dated this 15 day of APRIL, 2011.

Discoverer, Locator, and Claimant: Silver International Inc.

By [Signature]
Agent Renvic M. Erickson

Official Record

Recording requested By
SILVER INTERNATIONAL INC

Eureka County - NV
Mike Rebaleati - Recorder

Fee \$22.50 Page 1 of 1
RPTT Recorded By: LLH
Book- 513 Page- 0313

The following Document contains no Personal Information
as defined by NRS 603A.040

CERTIFICATE OF LOCATION
LODE MINING CLAIM

TO ALL WHOM IT MAY CONCERN:

The locator hereby certifies that he has caused to be located the
AB 2 Lode Mining Claim in the
following quarter sections(s):

1/4	Section	Township	Range	Meridian
NE	13	18N	51E	MDB&M
				MDB&M
				MDB&M
				MDB&M



RECORDER'S STAMP

in EUREKA County, Nevada, on the day 27 of JANUARY, 2011.

Name and mailing address of locator is: Silver International Inc.
545 S. Valley View Dr. #100
St. George, Utah 84770

The Claim is approximately 1500 feet long and 600 feet wide, such that 10 feet are claimed in a EAST direction and 1490 feet in a WEST direction from the point of discovery (monument of location), at which the Notice of Location was posted, together with 300 feet on each side of the monument of location and center line of the Claim. The general course of the lode or vein is from the WESTERLY to the EASTERLY direction.


The exterior boundaries are distinctly marked by four substantial monuments. Each corner monument consists of a 2" x 2" x 4" wooden post, clearly marked by permanent mark and/or metal tags, scribed with claim name and corner description, set on foot in the ground. the boundaries can be readily traced by beginning at corner No. 1, the Northwest corner:

- thence 1500 feet EAST to the NE corner, corner No. 2,
- thence 600 feet SOUTH to the SE corner, corner No. 3,
- thence 1500 feet WEST to the SW corner, corner No. 4,
- thence 600 feet NORTH to the NW corner, corner No. 1, the point of beginning.

The boundaries or said claim were defined by law within sixty days from the date of posting of the Notice of Location. the location work, consisting of the making and filing of maps and the payment of fees prescribed by NRS 517.040, was completed by the date of recordation of this certificate.

Dated this 15 day of APRIL, 2011.

Discoverer, Locator and Claimant: Silver International Inc.

By 
Agent Renvic M. Erickson

Official Record

Recording requested By
SILVER INTERNATIONAL INC

Eureka County - NV

Mike Rebaleati - Recorder

Fee \$22.50

Page 1 of 1

RPTT:

Recorded By: LLH

Book- 513 Page- 0314

The following Document contains no Personal Information
as defined by NRS 603A.040

CERTIFICATE OF LOCATION
LODE MINING CLAIM

TO ALL WHOM IT MAY CONCERN:

The locator hereby certifies that he has caused to be located the
AB 3 Lode Mining Claim in the
following quarter sections(s):

1/4	Section	Township	Range	Meridian
NE	13	18N	51E	MDB&M
				MDB&M
				MDB&M
				MDB&M



RECORDER'S STAMP

in EUREKA County, Nevada, on the day 27 of JANUARY, 2011.

Name and mailing address of locator is: Silver International Inc.
545 S. Valley View Dr. #100
St. George, Utah 84770

The Claim is approximately 1500 feet long and 600 feet wide, such that 10 feet are claimed in a EAST direction and 1490 feet in a WEST direction from the point of discovery (monument of location), at which the Notice of Location was posted, together with 300 feet on each side of the monument of location and center line of the Claim. The general course of the lode or vein is from the WESTERLY to the EASTERLY direction.

The exterior boundaries are distinctly marked by four substantial monuments. Each corner monument consists of a 2" x 2" x 4' wooden post, clearly marked by permanent mark and/or metal tags, scribed with claim name and corner description, set on foot in the ground. the boundaries can be readily traced by beginning at corner No. 1, the Northwest corner:

- thence 1500 feet EAST to the NE corner, corner No. 2,
- thence 600 feet SOUTH to the SE corner, corner No. 3,
- thence 1500 feet WEST to the SW corner, corner No. 4,
- thence 600 feet NORTH to the NW corner, corner No. 1, the point of beginning.

The boundaries or said claim were defined by law within sixty days from the date of posting of the Notice of Location. the location work, consisting of the making and filing of maps and the payment of fees prescribed by NRS 517.040, was completed by the date of recordation of this certificate.

Dated this 15 day of APRIL, 2011.

Discoverer, Locator, and Claimant: Silver International Inc.

By [Signature]
Agent Renvic M. Erickson

The following Document contains no Personal Information
as defined by NRS 603A.040

CERTIFICATE OF LOCATION
LODE MINING CLAIM

TO ALL WHOM IT MAY CONCERN:

The locator hereby certifies that he has caused to be located the
AB 4 Lode Mining Claim in the
following quarter sections(s):

<u>1/4</u>	<u>Section</u>	<u>Township</u>	<u>Range</u>	<u>Meridian</u>
SE	13	18N	51E	MDB&M
				MDB&M
				MDB&M
				MDB&M



RECORDER'S STAMP

in EUREKA County, Nevada, on the day 27 of JANUARY, 2011.

Name and mailing address of locator is: Silver International Inc.
545 S. Valley View Dr. #100
St. George, Utah 84770

The Claim is approximately 1500 feet long and 600 feet wide, such that 10 feet are claimed in a EAST direction and 1490 feet in a WEST direction from the point of discovery (monument of location), at which the Notice of Location was posted, together with 300 feet on each side of the monument of location and center line of the Claim. The general course of the lode or vein is from the WESTERLY to the EASTERLY direction.

The exterior boundaries are distinctly marked by four substantial monuments. Each corner monument consists of a 2" x 2" x 4' wooden post, clearly marked by permanent mark and/or metal tags, scribed with claim name and corner description, set on foot in the ground. the boundaries can be readily traced by beginning at corner No. 1, the Northwest corner:
thence 1500 feet EAST to the NE corner, corner No. 2,
thence 600 feet SOUTH to the SE corner, corner No. 3,
thence 1500 feet WEST to the SW corner, corner No. 4,
thence 600 feet NORTH to the NW corner, corner No. 1, the point of beginning.

The boundaries or said claim were defined by law within sixty days from the date of posting of the Notice of Location. the location work, consisting of the making and filing of maps and the payment of fees prescribed by NRS 517.040, was completed by the date of recordation of this certificate.

Dated this 15 day of APRIL, 2011.

Discoverer, Locator, and Claimant: Silver International Inc.

By [Signature]
Agent Renvic M. Erickson

The following Document contains no Personal Information as defined by NRS 603A.040

CERTIFICATE OF LOCATION
LODE MINING CLAIM

TO ALL WHOM IT MAY CONCERN:

The locator hereby certifies that he has caused to be located the
AB 5 Lode Mining Claim in the
following quarter sections(s):

1/4	Section	Township	Range	Meridian
SE	13	18N	51E	MDB&M
				MDB&M
				MDB&M
				MDB&M



RECORDER'S STAMP

in EUREKA County, Nevada, on the day 27 of JANUARY, 2011.

Name and mailing address of locator is: Silver International Inc.
545 S. Valley View Dr. #100
St. George, Utah 84770

The Claim is approximately 1500 feet long and 600 feet wide, such that 10 feet are claimed in a EAST direction and 1490 feet in a WEST direction from the point of discovery (monument of location), at which the Notice of Location was posted, together with 300 feet on each side of the monument of location and center line of the Claim. The general course of the lode or vein is from the WESTERLY to the EASTERLY direction.

The exterior boundaries are distinctly marked by four substantial monuments. Each corner monument consists of a 2" x 2" x 4' wooden post, clearly marked by permanent mark and/or metal tags, scribed with claim name and corner description, set on foot in the ground. the boundaries can be readily traced by beginning at corner No. 1, the Northwest corner:

- thence 1500 feet EAST to the NE corner, corner No. 2,
- thence 600 feet SOUTH to the SE corner, corner No. 3,
- thence 1500 feet WEST to the SW corner, corner No. 4,
- thence 600 feet NORTH to the NW corner, corner No. 1, the point of beginning.

The boundaries or said claim were defined by law within sixty days from the date of posting of the Notice of Location. the location work, consisting of the making and filing of maps and the payment of fees prescribed by NRS 517.040, was completed by the date of recordation of this certificate.

Dated this 15 day of APRIL, 2011.

Discoverer, Locator, and Claimant: Silver International Inc.

By [Signature]
Agent Renvic M. Erickson

Official Record

Recording requested By SILVER INTERNATIONAL INC

Eureka County - NV

Mike Rebaleati - Recorder

Fee: \$22.50 Page 1 of 1 RPTT: Recorded By: LLH Book- 513 Page- 0317

The following Document contains no Personal Information as defined by NRS 603A.040

CERTIFICATE OF LOCATION
LODE MINING CLAIM

TO ALL WHOM IT MAY CONCERN:

The locator hereby certifies that he has caused to be located the AB 6 Lode Mining Claim in the following quarter sections(s):



1/4	Section	Township	Range	Meridian
SE	13	18N	51E	MDB&M
				MDB&M
				MDB&M
				MDB&M

RECORDER'S STAMP

in EUREKA County, Nevada, on the day 27 of JANUARY, 2011.

Name and mailing address of locator is: Silver International Inc.
545 S. Valley View Dr. #100
St. George, Utah 84770

The Claim is approximately 1500 feet long and 600 feet wide, such that 10 feet are claimed in a EAST direction and 1490 feet in a WEST direction from the point of discovery (monument of location), at which the Notice of Location was posted, together with 300 feet on each side of the monument of location and center line of the Claim. The general course of the lode or vein is from the WESTERLY to the EASTERLY direction.

The exterior boundaries are distinctly marked by four substantial monuments. Each corner monument consists of a 2" x 2" x 4" wooden post, clearly marked by permanent mark and/or metal tags, scribed with claim name and corner description, set on foot in the ground. the boundaries can be readily traced by beginning at corner No. 1, the Northwest corner:

- thence 1500 feet EAST to the NE corner, corner No. 2,
- thence 600 feet SOUTH to the SE corner, corner No. 3,
- thence 1500 feet WEST to the SW corner, corner No. 4,
- thence 600 feet NORTH to the NW corner, corner No. 1, the point of beginning.

The boundaries or said claim were defined by law within sixty days from the date of posting of the Notice of Location. the location work, consisting of the making and filing of maps and the payment of fees prescribed by NRS 517.040, was completed by the date of recordation of this certificate.

Dated this 15 day of APRIL, 2011.

Discoverer, Locator, and Claimant: Silver International Inc.

By [Signature]
Agent Renvic M. Erickson

The following Document contains no Personal Information as defined by NRS 603A.040

CERTIFICATE OF LOCATION
LODE MINING CLAIM

TO ALL WHOM IT MAY CONCERN:

The locator hereby certifies that he has caused to be located the AB 7 Lode Mining Claim in the following quarter sections(s):

1/4	Section	Township	Range	Meridian
SE	13	18N	51E	MDB&M
NE	24	18N	51E	MDB&M
				MDB&M
				MDB&M



RECORDER'S STAMP

in EUREKA County, Nevada, on the day 27 of JANUARY, 2011.

Name and mailing address of locator is: Silver International Inc.
545 S. Valley View Dr. #100
St. George, Utah 84770

The Claim is approximately 1500 feet long and 600 feet wide, such that 10 feet are claimed in a EAST direction and 1490 feet in a WEST direction from the point of discovery (monument of location), at which the Notice of Location was posted, together with 300 feet on each side of the monument of location and center line of the Claim. The general course of the lode or vein is from the WESTERLY to the EASTERLY direction.

The exterior boundaries are distinctly marked by four substantial monuments. Each corner monument consists of a 2" x 2" x 4' wooden post, clearly marked by permanent mark and/or metal tags, scribed with claim name and corner description, set on foot in the ground. the boundaries can be readily traced by beginning at corner No. 1, the Northwest corner:

- thence 1500 feet EAST to the NE corner, corner No. 2,
- thence 600 feet SOUTH to the SE corner, corner No. 3,
- thence 1500 feet WEST to the SW corner, corner No. 4,
- thence 600 feet NORTH to the NW corner, corner No. 1, the point of beginning.

The boundaries or said claim were defined by law within sixty days from the date of posting of the Notice of Location. the location work, consisting of the making and filing of maps and the payment of fees prescribed by NRS 517.040, was completed by the date of recordation of this certificate.

Dated this 15 day of APRIL, 2011.

Discoverer, Locator, and Claimant: Silver International Inc.

By [Signature]
Agent Renvic M. Erickson

Official Record

Recording requested By SILVER INTERNATIONAL INC

Eureka County - NV

Mike Rebaleati - Recorder

Fee: \$22.50

Page 1 of 1

RPTT:

Recorded By LLH

Book- 513 Page- 0319

The following Document contains no Personal Information as defined by NRS 603A.040

CERTIFICATE OF LOCATION
LODE MINING CLAIM

TO ALL WHOM IT MAY CONCERN:

The locator hereby certifies that he has caused to be located the
AB 8 Lode Mining Claim in the
following quarter sections(s):

1/4	Section	Township	Range	Meridian
NE	24	18N	51E	MDB&M
				MDB&M
				MDB&M
				MDB&M



RECORDER'S STAMP

in EUREKA County, Nevada, on the day 27 of JANUARY, 2011.

Name and mailing address of locator is: Silver International Inc
545 S. Valley View Dr. #100
St. George, Utah 84770

The Claim is approximately 1500 feet long and 600 feet wide, such that 10 feet are claimed in a EAST direction and 1490 feet in a WEST direction from the point of discovery (monument of location), at which the Notice of Location was posted, together with 300 feet on each side of the monument of location and center line of the Claim. The general course of the lode or vein is from the WESTERLY to the EASTERLY direction.

The exterior boundaries are distinctly marked by four substantial monuments. Each corner monument consists of a 2" x 2" x 4' wooden post, clearly marked by permanent mark and/or metal tags, scribed with claim name and corner description, set on foot in the ground. the boundaries can be readily traced by beginning at corner No. 1, the Northwest corner:

- thence 1500 feet EAST to the NE corner, corner No. 2,
- thence 600 feet SOUTH to the SE corner, corner No. 3,
- thence 1500 feet WEST to the SW corner, corner No. 4,
- thence 600 feet NORTH to the NW corner, corner No. 1, the point of beginning.

The boundaries or said claim were defined by law within sixty days from the date of posting of the Notice of Location. the location work, consisting of the making and filing of maps and the payment of fees prescribed by NRS 517.040, was completed by the date of recordation of this certificate.

Dated this 15 day of APRIL, 2011.

Discoverer, Locator, and Claimant: Silver International Inc.

By [Signature]
Agent Renvic M. Erickson

The following Document contains no Personal Information as defined by NRS 603A.040

CERTIFICATE OF LOCATION
LODE MINING CLAIM

TO ALL WHOM IT MAY CONCERN:

The locator hereby certifies that he has caused to be located the AB 9 Lode Mining Claim in the following quarter sections(s):

1/4	Section	Township	Range	Meridian
NE	24	18N	51E	MDB&M
				MDB&M
				MDB&M
				MDB&M



RECORDER'S STAMP

in EUREKA County, Nevada, on the day 27 of JANUARY, 2011.

Name and mailing address of locator is: Silver International Inc.
545 S. Valley View Dr. #100
St. George, Utah 84770

The Claim is approximately 1500 feet long and 600 feet wide, such that 10 feet are claimed in a EAST direction and 1490 feet in a WEST direction from the point of discovery (monument of location), at which the Notice of Location was posted, together with 300 feet on each side of the monument of location and center line of the Claim. The general course of the lode or vein is from the WESTERLY to the EASTERLY direction.

The exterior boundaries are distinctly marked by four substantial monuments. Each corner monument consists of a 2" x 2" x 4' wooden post, clearly marked by permanent mark and/or metal tags, scribed with claim name and corner description, set on foot in the ground. the boundaries can be readily traced by beginning at corner No. 1, the Northwest corner:

- thence 1500 feet EAST to the NE corner, corner No. 2,
- thence 600 feet SOUTH to the SE corner, corner No. 3,
- thence 1500 feet WEST to the SW corner, corner No. 4,
- thence 600 feet NORTH to the NW corner, corner No. 1, the point of beginning.

The boundaries or said claim were defined by law within sixty days from the date of posting of the Notice of Location. the location work, consisting of the making and filing of maps and the payment of fees prescribed by NRS 517.040, was completed by the date of recordation of this certificate.

Dated this 15 day of APRIL, 2011.

Discoverer, Locator, and Claimant: Silver International Inc.

By [Signature]
Agent Renvic M. Erickson

The following Document contains no Personal Information
as defined by NRS 603A.040

CERTIFICATE OF LOCATION
LODE MINING CLAIM

TO ALL WHOM IT MAY CONCERN:

The locator hereby certifies that he has caused to be located the
AB 10 Lode Mining Claim in the
following quarter sections(s):

1/4	Section	Township	Range	Meridian
NE	24	18N	51E	MDB&M
				MDB&M
				MDB&M
				MDB&M



RECORDER'S STAMP

in EUREKA County, Nevada, on the day 27 of JANUARY, 2011.

Name and mailing address of locator is: Silver International Inc.
545 S. Valley View Dr. #100
St. George, Utah 84770

The Claim is approximately 1500 feet long and 600 feet wide, such that 10 feet are claimed in a EAST direction and 1490 feet in a WEST direction from the point of discovery (monument of location), at which the Notice of Location was posted, together with 300 feet on each side of the monument of location and center line of the Claim. The general course of the lode or vein is from the WESTERLY to the EASTERLY direction.

The exterior boundaries are distinctly marked by four substantial monuments. Each corner monument consists of a 2" x 2" x 4' wooden post, clearly marked by permanent mark and/or metal tags, scribed with claim name and corner description, set on foot in the ground. the boundaries can be readily traced by beginning at corner No. 1, the Northwest corner:

- thence 1500 feet EAST to the NE corner, corner No. 2,
- thence 600 feet SOUTH to the SE corner, corner No. 3,
- thence 1500 feet WEST to the SW corner, corner No. 4,
- thence 600 feet NORTH to the NW corner, corner No. 1, the point of beginning.

The boundaries or said claim were defined by law within sixty days from the date of posting of the Notice of Location. the location work, consisting of the making and filing of maps and the payment of fees prescribed by NRS 517.040, was completed by the date of recordation of this certificate.

Dated this 15 day of APRIL, 2011.

Discoverer, Locator, and Claimant: Silver International Inc.

By [Signature]
Agent Renvic M. Erickson

The following Document contains no Personal Information
as defined by NRS 603A.040

CERTIFICATE OF LOCATION
LODE MINING CLAIM

TO ALL WHOM IT MAY CONCERN:

The locator hereby certifies that he has caused to be located the
AB 11 Lode Mining Claim in the
following quarter sections(s):

1/4	Section	Township	Range	Meridian
NE	24	18N	51E	MDB&M
				MDB&M
				MDB&M
				MDB&M



RECORDER'S STAMP

in EUREKA County, Nevada, on the day 27 of JANUARY, 2011.

Name and mailing address of locator is: Silver International Inc.
545 S. Valley View Dr. #100
St. George, Utah 84770

The Claim is approximately 1500 feet long and 600 feet wide, such that 10 feet are claimed in a EAST direction and 1490 feet in a WEST direction from the point of discovery (monument of location), at which the Notice of Location was posted, together with 300 feet on each side of the monument of location and center line of the Claim. The general course of the lode or vein is from the WESTERLY to the EASTERLY direction.

The exterior boundaries are distinctly marked by four substantial monuments. Each corner monument consists of a 2" x 2" x 4" wooden post, clearly marked by permanent mark and/or metal tags, scribed with claim name and corner description, set on foot in the ground. the boundaries can be readily traced by beginning at corner No. 1, the Northwest corner:
thence 1500 feet EAST to the NE corner, corner No. 2,
thence 600 feet SOUTH to the SE corner, corner No. 3,
thence 1500 feet WEST to the SW corner, corner No. 4,
thence 600 feet NORTH to the NW corner, corner No. 1, the point of beginning.

The boundaries or said claim were defined by law within sixty days from the date of posting of the Notice of Location. the location work, consisting of the making and filing of maps and the payment of fees prescribed by NRS 517.040, was completed by the date of recordation of this certificate.

Dated this 15 day of APRIL, 2011.

Discoverer, Locator, and Claimant: Silver International Inc.

By [Signature]
Agent Renvic M. Erickson

Official Record

Recording requested By SILVER INTERNATIONAL INC

Eureka County - NV Mike Rebaleati - Recorder

Fee: \$22.50 Page 1 of 1 RPT: Recorded By: LLH Book- 513 Page- 0323



The following Document contains no Personal Information as defined by NRS 603A.040

CERTIFICATE OF LOCATION LODE MINING CLAIM

TO ALL WHOM IT MAY CONCERN:

The locator hereby certifies that he has caused to be located the AB 12 Lode Mining Claim in the following quarter sections(s):

Table with 5 columns: 1/4, Section, Township, Range, Meridian. Row 1: NE, 24, 18N, 51E, MDB&M. Rows 2-4: (blank), (blank), (blank), (blank), MDB&M.

RECORDER'S STAMP

in EUREKA County, Nevada, on the day 27 of JANUARY, 2011.

Name and mailing address of locator is: Silver International Inc. 545 S. Valley View Dr. #100 St. George, Utah 84770

The Claim is approximately 1500 feet long and 600 feet wide, such that 10 feet are claimed in a WEST direction and 1490 feet in a EAST direction from the point of discovery (monument of location), at which the Notice of Location was posted, together with 300 feet on each side of the monument of location and center line of the Claim. The general course of the lode or vein is from the WESTERLY to the EASTERLY direction.

The exterior boundaries are distinctly marked by four substantial monuments. Each corner monument consists of a 2" x 2" x 4' wooden post, clearly marked by permanent mark and/or metal tags, scribed with claim name and corner description, set on foot in the ground. the boundaries can be readily traced by beginning at corner No. 1, the Northwest corner:

- thence 1500 feet EAST to the NE corner, corner No. 2,
thence 600 feet SOUTH to the SE corner, corner No. 3,
thence 1500 feet WEST to the SW corner, corner No. 4,
thence 600 feet NORTH to the NW corner, corner No. 1, the point of beginning.

The boundaries or said claim were defined by law within sixty days from the date of posting of the Notice of Location. the location work, consisting of the making and filing of maps and the payment of fees prescribed by NRS 517.040, was completed by the date of recordation of this certificate.

Dated this 15 day of APRIL, 2011.

Discoverer, Locator, and Claimant: Silver International Inc.

By [Signature] Agent Renvic M. Erickson

Official Record

Recording requested By SILVER INTERNATIONAL INC

Eureka County - NV Mike Rebaleati - Recorder

Fee: \$22.50

Page 1 of 1

RPTT:

Recorded By: LLH

Book- 513 Page- 0324



The following Document contains no Personal Information as defined by NRS 603A.040

CERTIFICATE OF LOCATION
LODE MINING CLAIM

TO ALL WHOM IT MAY CONCERN:

The locator hereby certifies that he has caused to be located the AB 13 Lode Mining Claim in the following quarter sections(s):

Table with 5 columns: 1/4, Section, Township, Range, Meridian. Row 1: NE, 24, 18N, 51E, MDB&M. Rows 2-4: empty, MDB&M.

RECORDER'S STAMP

in EUREKA County, Nevada, on the day 27 of JANUARY, 2011.

Name and mailing address of locator is: Silver International Inc. 545 S. Valley View Dr. #100 St. George, Utah 84770

The Claim is approximately 1500 feet long and 600 feet wide, such that 10 feet are claimed in a WEST direction and 1490 feet in a EAST direction from the point of discovery (monument of location), at which the Notice of Location was posted, together with 300 feet on each side of the monument of location and center line of the Claim. The general course of the lode or vein is from the WESTERLY to the EASTERLY direction.

The exterior boundaries are distinctly marked by four substantial monuments. Each corner monument consists of a 2" x 2" x 4' wooden post, clearly marked by permanent mark and/or metal tags, scribed with claim name and corner description, set on foot in the ground. the boundaries can be readily traced by beginning at corner No. 1, the Northwest corner:

- thence 1500 feet EAST to the NE corner, corner No. 2,
thence 600 feet SOUTH to the SE corner, corner No. 3,
thence 1500 feet WEST to the SW corner, corner No. 4,
thence 600 feet NORTH to the NW corner, corner No. 1, the point of beginning.

The boundaries or said claim were defined by law within sixty days from the date of posting of the Notice of Location. the location work, consisting of the making and filing of maps and the payment of fees prescribed by NRS 517.040, was completed by the date of recordation of this certificate.

Dated this 15 day of APRIL, 2011.

Discoverer, Locator, and Claimant: Silver International Inc.

By [Signature] Agent Renvic M. Erickson

Official Record
Recording requested by
SILVER INTERNATIONAL INC

Eureka County - NV
Mike Rebaleati - Recorder

Fee: \$22.50 Page 1 of 1
RPTT: Recorded By LLH
Book- 513 Page- 0325



The following Document contains no Personal Information
as defined by NRS 603A.040

CERTIFICATE OF LOCATION
LODE MINING CLAIM

TO ALL WHOM IT MAY CONCERN:

The locator hereby certifies that he has caused to be located the
AB 14 Lode Mining Claim in the
following quarter sections(s):

1/4	Section	Township	Range	Meridian
NE	24	18N	51E	<u>MDB&M</u>
				<u>MDB&M</u>
				<u>MDB&M</u>
				<u>MDB&M</u>

RECORDER'S STAMP

in EUREKA County, Nevada, on the day 27 of JANUARY, 2011.

Name and mailing address of locator is: Silver International Inc.
545 S. Valley View Dr. #100
St. George, Utah 84770

The Claim is approximately 1500 feet long and 600 feet wide, such that 10 feet are claimed in a WEST direction and 1490 feet in a EAST direction from the point of discovery (monument of location), at which the Notice of Location was posted, together with 300 feet on each side of the monument of location and center line of the Claim. The general course of the lode or vein is from the WESTERLY to the EASTERLY direction.


The exterior boundaries are distinctly marked by four substantial monuments. Each corner monument consists of a 2" x 2" x 4' wooden post, clearly marked by permanent mark and/or metal tags, scribed with claim name and corner description, set on foot in the ground. the boundaries can be readily traced by beginning at corner No. 1, the Northwest corner:

- thence 1500 feet EAST to the NE corner, corner No. 2,
- thence 600 feet SOUTH to the SE corner, corner No. 3,
- thence 1500 feet WEST to the SW corner, corner No. 4,
- thence 600 feet NORTH to the NW corner, corner No. 1, the point of beginning.

The boundaries or said claim were defined by law within sixty days from the date of posting of the Notice of Location. the location work, consisting of the making and filing of maps and the payment of fees prescribed by NRS 517.040, was completed by the date of recordation of this certificate.

Dated this 15 day of APRIL, 2011.

Discoverer, Locator, and Claimant: Silver International Inc.

By 
Agent Renvic M. Erickson

Official Record

Recording requested By SILVER INTERNATIONAL INC

Eureka County - NV

Mike Rebaleati - Recorder

Fee: \$22.50 Page 1 of 1 RPTT: Recorded By: LLH Book- 513 Page- 0325

The following Document contains no Personal Information as defined by NRS 603A.040

CERTIFICATE OF LOCATION
LODE MINING CLAIM

TO ALL WHOM IT MAY CONCERN:

The locator hereby certifies that he has caused to be located the AB 15 Lode Mining Claim in the following quarter sections(s):

1/4	Section	Township	Range	Meridian
NE	24	18N	51E	MDB&M
				MDB&M
				MDB&M
				MDB&M



RECORDER'S STAMP

in EUREKA County, Nevada, on the day 27 of JANUARY, 2011.

Name and mailing address of locator is: Silver International Inc.
545 S. Valley View Dr. #100
St. George, Utah 84770

The Claim is approximately 1500 feet long and 600 feet wide, such that 10 feet are claimed in a WEST direction and 1490 feet in a EAST direction from the point of discovery (monument of location), at which the Notice of Location was posted, together with 300 feet on each side of the monument of location and center line of the Claim. The general course of the lode or vein is from the WESTERLY to the EASTERLY direction.

The exterior boundaries are distinctly marked by four substantial monuments. Each corner monument consists of a 2" x 2" x 4' wooden post, clearly marked by permanent mark and/or metal tags, scribed with claim name and corner description, set on foot in the ground. the boundaries can be readily traced by beginning at corner No. 1, the Northwest corner:

- thence 1500 feet EAST to the NE corner, corner No. 2,
- thence 600 feet SOUTH to the SE corner, corner No. 3,
- thence 1500 feet WEST to the SW corner, corner No. 4,
- thence 600 feet NORTH to the NW corner, corner No. 1, the point of beginning.

The boundaries or said claim were defined by law within sixty days from the date of posting of the Notice of Location. the location work, consisting of the making and filing of maps and the payment of fees prescribed by NRS 517.040, was completed by the date of recordation of this certificate.

Dated this 15 day of APRIL, 2011.

Discoverer, Locator, and Claimant: Silver International Inc.

By Agent Renvic M. Erickson

Official Record

Recording requested By SILVER INTERNATIONAL INC

Eureka County - NV

Mike Rebaleati - Recorder

Fee: \$22.50 Page 1 of 1 RPTT: Recorded By: LLH Book- 513 Page- 0327

The following Document contains no Personal Information as defined by NRS 603A.040

CERTIFICATE OF LOCATION
LODE MINING CLAIM

TO ALL WHOM IT MAY CONCERN:

The locator hereby certifies that he has caused to be located the AB 16 Lode Mining Claim in the following quarter sections(s):

Table with 5 columns: 1/4, Section, Township, Range, Meridian. Rows include SE 13 18N 51E MDB&M, NE 24 18N 51E MDB&M, and two empty rows with MDB&M.



RECORDER'S STAMP

in EUREKA County, Nevada, on the day 27 of JANUARY, 2011.

Name and mailing address of locator is: Silver International Inc. 545 S. Valley View Dr. #100 St. George, Utah 84770

The Claim is approximately 1500 feet long and 600 feet wide, such that 10 feet are claimed in a WEST direction and 1490 feet in a EAST direction from the point of discovery (monument of location), at which the Notice of Location was posted, together with 300 feet on each side of the monument of location and center line of the Claim. The general course of the lode or vein is from the WESTERLY to the EASTERLY direction.

The exterior boundaries are distinctly marked by four substantial monuments. Each corner monument consists of a 2" x 2" x 4' wooden post, clearly marked by permanent mark and/or metal tags, scribed with claim name and corner description, set on foot in the ground. the boundaries can be readily traced by beginning at corner No. 1, the Northwest corner:

- thence 1500 feet EAST to the NE corner, corner No. 2,
thence 600 feet SOUTH to the SE corner, corner No. 3,
thence 1500 feet WEST to the SW corner, corner No. 4,
thence 600 feet NORTH to the NW corner, corner No. 1, the point of beginning.

The boundaries or said claim were defined by law within sixty days from the date of posting of the Notice of Location. the location work, consisting of the making and filing of maps and the payment of fees prescribed by NRS 517.040, was completed by the date of recordation of this certificate.

Dated this 15 day of APRIL, 2011.

Discoverer, Locator, and Claimant: Silver International Inc.

By [Signature] Agent Renvic M. Erickson

Official Record

Recording requested By SILVER INTERNATIONAL INC

Eureka County - NV

Mike Rebaleati - Recorder

Fee: \$22.50 Page 1 of 1 RPTT: Recorded By: LLH Book- 513 Page- 0328

The following Document contains no Personal Information as defined by NRS 603A.040

CERTIFICATE OF LOCATION
LODE MINING CLAIM

TO ALL WHOM IT MAY CONCERN:

The locator hereby certifies that he has caused to be located the AB 17 Lode Mining Claim in the following quarter sections(s):

Table with 5 columns: 1/4, Section, Township, Range, Meridian. Row 1: SE, 13, 18N, 51E, MDB&M. Rows 2-4: (blank), (blank), (blank), (blank), MDB&M.



RECORDER'S STAMP

in EUREKA County, Nevada, on the day 27 of JANUARY, 2011.

Name and mailing address of locator is: Silver International Inc. 545 S. Valley View Dr. #100 St. George, Utah 84770

The Claim is approximately 1500 feet long and 600 feet wide, such that 10 feet are claimed in a WEST direction and 1490 feet in a EAST direction from the point of discovery (monument of location), at which the Notice of Location was posted, together with 300 feet on each side of the monument of location and center line of the Claim. The general course of the lode or vein is from the WESTERLY to the EASTERLY direction.

The exterior boundaries are distinctly marked by four substantial monuments. Each corner monument consists of a 2" x 2" x 4' wooden post, clearly marked by permanent mark and/or metal tags, scribed with claim name and corner description, set on foot in the ground. the boundaries can be readily traced by beginning at corner No. 1, the Northwest corner:

- thence 1500 feet EAST to the NE corner, corner No. 2,
thence 600 feet SOUTH to the SE corner, corner No. 3,
thence 1500 feet WEST to the SW corner, corner No. 4,
thence 600 feet NORTH to the NW corner, corner No. 1, the point of beginning.

The boundaries or said claim were defined by law within sixty days from the date of posting of the Notice of Location. the location work, consisting of the making and filing of maps and the payment of fees prescribed by NRS 517.040, was completed by the date of recordation of this certificate.

Dated this 15 day of APRIL, 2011.

Discoverer, Locator, and Claimant: Silver International Inc.

By [Signature]
Agent Renvic M. Erickson

The following Document contains no Personal Information as defined by NRS 603A.040

CERTIFICATE OF LOCATION
LODE MINING CLAIM

TO ALL WHOM IT MAY CONCERN:

The locator hereby certifies that he has caused to be located the AB 18 Lode Mining Claim in the following quarter sections(s):

1/4	Section	Township	Range	Meridian
SE	13	18N	51E	MDB&M
				MDB&M
				MDB&M
				MDB&M



RECORDER'S STAMP

in EUREKA County, Nevada, on the day 27 of JANUARY, 2011.

Name and mailing address of locator is: Silver International Inc.
545 S. Valley View Dr. #100
St. George, Utah 84770

The Claim is approximately 1500 feet long and 600 feet wide, such that 10 feet are claimed in a WEST direction and 1490 feet in a EAST direction from the point of discovery (monument of location), at which the Notice of Location was posted, together with 300 feet on each side of the monument of location and center line of the Claim. The general course of the lode or vein is from the WESTERLY to the EASTERLY direction.

The exterior boundaries are distinctly marked by four substantial monuments. Each corner monument consists of a 2" x 2" x 4' wooden post, clearly marked by permanent mark and/or metal tags, scribed with claim name and corner description, set on foot in the ground. the boundaries can be readily traced by beginning at corner No. 1, the Northwest corner:

- thence 1500 feet EAST to the NE corner, corner No. 2,
- thence 600 feet SOUTH to the SE corner, corner No. 3,
- thence 1500 feet WEST to the SW corner, corner No. 4,
- thence 600 feet NORTH to the NW corner, corner No. 1, the point of beginning.

The boundaries or said claim were defined by law within sixty days from the date of posting of the Notice of Location. the location work, consisting of the making and filing of maps and the payment of fees prescribed by NRS 517.040, was completed by the date of recordation of this certificate.

Dated this 15 day of APRIL, 2011.

Discoverer, Locator, and Claimant: Silver International Inc.

By 
Agent Renvic M. Erickson

Official Record

Recording requested By SILVER INTERNATIONAL INC

Eureka County - NV Mike Rebaleati - Recorder

Fee: \$22.50 Page 1 of 1 RPTT: Recorded By: LLH Book- 513 Page- 0330

The following Document contains no Personal Information as defined by NRS 603A.040

CERTIFICATE OF LOCATION LODE MINING CLAIM

TO ALL WHOM IT MAY CONCERN:

The locator hereby certifies that he has caused to be located the AB 19 Lode Mining Claim in the following quarter sections(s):

Table with 5 columns: 1/4, Section, Township, Range, Meridian. Row 1: SE, 13, 18N, 51E, MDB&M. Rows 2-4: blank, blank, blank, blank, MDB&M.



RECORDER'S STAMP

in EUREKA County, Nevada, on the day 27 of JANUARY, 2011.

Name and mailing address of locator is: Silver International Inc. 545 S. Valley View Dr. #100 St. George, Utah 84770

The Claim is approximately 1500 feet long and 600 feet wide, such that 10 feet are claimed in a WEST direction and 1490 feet in a EAST direction from the point of discovery (monument of location), at which the Notice of Location was posted, together with 300 feet on each side of the monument of location and center line of the Claim. The general course of the lode or vein is from the WESTERLY to the EASTERLY direction.

The exterior boundaries are distinctly marked by four substantial monuments. Each corner monument consists of a 2" x 2" x 4' wooden post, clearly marked by permanent mark and/or metal tags, scribed with claim name and corner description, set on foot in the ground. the boundaries can be readily traced by beginning at corner No. 1, the Northwest corner:

- thence 1500 feet EAST to the NE corner, corner No. 2,
thence 600 feet SOUTH to the SE corner, corner No. 3,
thence 1500 feet WEST to the SW corner, corner No. 4,
thence 600 feet NORTH to the NW corner, corner No. 1, the point of beginning.

The boundaries or said claim were defined by law within sixty days from the date of posting of the Notice of Location. the location work, consisting of the making and filing of maps and the payment of fees prescribed by NRS 517.040, was completed by the date of recordation of this certificate.

Dated this 15 day of APRIL, 2011.

Discoverer, Locator, and Claimant: Silver International Inc.

By [Signature] Agent Renvic M. Erickson

The following Document contains no Personal Information as defined by NRS 603A.040

CERTIFICATE OF LOCATION
LODE MINING CLAIM

TO ALL WHOM IT MAY CONCERN:

The locator hereby certifies that he has caused to be located the
AB 20 Lode Mining Claim in the
following quarter sections(s):

<u>1/4</u>	<u>Section</u>	<u>Township</u>	<u>Range</u>	<u>Meridian</u>
NE	13	18N	51E	MDB&M
				MDB&M
				MDB&M
				MDB&M



RECORDER'S STAMP

in EUREKA County, Nevada, on the day 27 of JANUARY, 2011.

Name and mailing address of locator is: Silver International Inc.
545 S. Valley View Dr. #100
St. George, Utah 84770

The Claim is approximately 1500 feet long and 600 feet wide, such that 10 feet are claimed in a WEST direction and 1490 feet in a EAST direction from the point of discovery (monument of location), at which the Notice of Location was posted, together with 300 feet on each side of the monument of location and center line of the Claim. The general course of the lode or vein is from the WESTERLY to the EASTERLY direction.

The exterior boundaries are distinctly marked by four substantial monuments. Each corner monument consists of a 2" x 2" x 4' wooden post, clearly marked by permanent mark and/or metal tags, scribed with claim name and corner description, set on foot in the ground. the boundaries can be readily traced by beginning at corner No. 1, the Northwest corner:

- thence 1500 feet EAST to the NE corner, corner No. 2,
- thence 600 feet SOUTH to the SE corner, corner No. 3,
- thence 1500 feet WEST to the SW corner, corner No. 4,
- thence 600 feet NORTH to the NW corner, corner No. 1, the point of beginning.

The boundaries or said claim were defined by law within sixty days from the date of posting of the Notice of Location. the location work, consisting of the making and filing of maps and the payment of fees prescribed by NRS 517.040, was completed by the date of recordation of this certificate.

Dated this 15 day of APRIL, 2011.

Discoverer, Locator, and Claimant: Silver International Inc.

By [Signature]
Agent Renvic M. Erickson

Official Record

Recording requested By SILVER INTERNATIONAL INC

Eureka County - NV

Mike Rebaleati - Recorder

Fee: \$22.50

Page 1 of 1

RPTT:

Recorded By: LLH

Book- 513 Page- 0332

The following Document contains no Personal Information as defined by NRS 603A.040

CERTIFICATE OF LOCATION
LODE MINING CLAIM

TO ALL WHOM IT MAY CONCERN:

The locator hereby certifies that he has caused to be located the AB 21 Lode Mining Claim in the following quarter sections(s):



0216957

1/4	Section	Township	Range	Meridian
NE	13	18N	51E	MDB&M
				MDB&M
				MDB&M
				MDB&M

RECORDER'S STAMP

in EUREKA County, Nevada, on the day 27 of JANUARY, 2011.

Name and mailing address of locator is: Silver International Inc.
545 S. Valley View Dr. #100
St. George, Utah 84770

The Claim is approximately 1500 feet long and 600 feet wide, such that 10 feet are claimed in a WEST direction and 1490 feet in a EAST direction from the point of discovery (monument of location), at which the Notice of Location was posted, together with 300 feet on each side of the monument of location and center line of the Claim. The general course of the lode or vein is from the WESTERLY to the EASTERLY direction.


The exterior boundaries are distinctly marked by four substantial monuments. Each corner monument consists of a 2" x 2" x 4' wooden post, clearly marked by permanent mark and/or metal tags, scribed with claim name and corner description, set on foot in the ground. the boundaries can be readily traced by beginning at corner No. 1, the Northwest corner:

- thence 1500 feet EAST to the NE corner, corner No. 2,
- thence 600 feet SOUTH to the SE corner, corner No. 3,
- thence 1500 feet WEST to the SW corner, corner No. 4,
- thence 600 feet NORTH to the NW corner, corner No. 1, the point of beginning.

The boundaries or said claim were defined by law within sixty days from the date of posting of the Notice of Location. the location work, consisting of the making and filing of maps and the payment of fees prescribed by NRS 517.040, was completed by the date of recordation of this certificate.

Dated this 15 day of APRIL, 2011.

Discoverer, Locator, and Claimant: Silver International Inc.

By 
Agent Renvic M. Erickson

Official Record

Recording requested By SILVER INTERNATIONAL INC

Eureka County - NV

Mike Rebaleati - Recorder

Fee: \$22.50

Page 1 of 1

RPTT.

Recorded By: LLH

Book- 513 Page- 0333

The following Document contains no Personal Information as defined by NRS 603A.040

CERTIFICATE OF LOCATION
LODE MINING CLAIM

TO ALL WHOM IT MAY CONCERN:

The locator hereby certifies that he has caused to be located the AB 22 Lode Mining Claim in the following quarter sections(s):

1/4	Section	Township	Range	Meridian
NE	13	18N	51E	MDB&M
				MDB&M
				MDB&M
				MDB&M



RECORDER'S STAMP

in EUREKA County, Nevada, on the day 27 of JANUARY, 2011.

Name and mailing address of locator is: Silver International Inc.
545 S. Valley View Dr. #100
St. George, Utah 84770

The Claim is approximately 1500 feet long and 600 feet wide, such that 10 feet are claimed in a WEST direction and 1490 feet in a EAST direction from the point of discovery (monument of location), at which the Notice of Location was posted, together with 300 feet on each side of the monument of location and center line of the Claim. The general course of the lode or vein is from the WESTERLY to the EASTERLY direction.

The exterior boundaries are distinctly marked by four substantial monuments. Each corner monument consists of a 2" x 2" x 4' wooden post, clearly marked by permanent mark and/or metal tags, scribed with claim name and corner description, set on foot in the ground. the boundaries can be readily traced by beginning at corner No. 1, the Northwest corner:

- thence 1500 feet EAST to the NE corner, corner No. 2,
- thence 600 feet SOUTH to the SE corner, corner No. 3,
- thence 1500 feet WEST to the SW corner, corner No. 4,
- thence 600 feet NORTH to the NW corner, corner No. 1, the point of beginning.

The boundaries or said claim were defined by law within sixty days from the date of posting of the Notice of Location. the location work, consisting of the making and filing of maps and the payment of fees prescribed by NRS 517.040, was completed by the date of recordation of this certificate.

Dated this 15 day of APRIL, 2011.

Discoverer, Locator, and Claimant: Silver International Inc.

By [Signature]
Agent Renvic M. Erickson

Official Record

Recording requested By SILVER INTERNATIONAL INC

Eureka County - NV
Mike Rebaleati - Recorder

Fee: \$22.50 Page 1 of 1
RPTT: Recorded By LLH
Book- 513 Page- 0334

The following Document contains no Personal Information as defined by NRS 603A.040

CERTIFICATE OF LOCATION
LODE MINING CLAIM

TO ALL WHOM IT MAY CONCERN:

The locator hereby certifies that he has caused to be located the AB 23 Lode Mining Claim in the following quarter sections(s):



1/4	Section	Township	Range	Meridian
NE	13	18N	51E	MDB&M
NW	18	18N	52E	MDB&M
				MDB&M
				MDB&M

RECORDER'S STAMP

in EUREKA County, Nevada, on the day 27 of JANUARY, 2011.

Name and mailing address of locator is: Silver International Inc.
545 S. Valley View Dr. #100
St. George, Utah 84770

The Claim is approximately 1500 feet long and 600 feet wide, such that 10 feet are claimed in a EAST direction and 1490 feet in a WEST direction from the point of discovery (monument of location), at which the Notice of Location was posted, together with 300 feet on each side of the monument of location and center line of the Claim. The general course of the lode or vein is from the WESTERLY to the EASTERLY direction.

The exterior boundaries are distinctly marked by four substantial monuments. Each corner monument consists of a 2" x 2" x 4' wooden post, clearly marked by permanent mark and/or metal tags, scribed with claim name and corner description, set on foot in the ground. the boundaries can be readily traced by beginning at corner No. 1, the Northwest corner:

- thence 1500 feet EAST to the NE corner, corner No. 2,
- thence 600 feet SOUTH to the SE corner, corner No. 3,
- thence 1500 feet WEST to the SW corner, corner No. 4,
- thence 600 feet NORTH to the NW corner, corner No. 1, the point of beginning.

The boundaries or said claim were defined by law within sixty days from the date of posting of the Notice of Location. the location work, consisting of the making and filing of maps and the payment of fees prescribed by NRS 517.040, was completed by the date of recordation of this certificate.

Dated this 15 day of APRIL, 2011.

Discoverer, Locator, and Claimant: Silver International Inc.

By 
Agent Renvic M. Erickson

The following Document contains no Personal Information as defined by NRS 603A.040

CERTIFICATE OF LOCATION
LODE MINING CLAIM

TO ALL WHOM IT MAY CONCERN:

The locator hereby certifies that he has caused to be located the
AB 24 Lode Mining Claim in the
following quarter sections(s):



0216960

1/4	Section	Township	Range	Meridian
NE	13	18N	51E	MDB&M
NW	18	18N	52E	MDB&M
				MDB&M
				MDB&M

RECORDER'S STAMP

in EUREKA County, Nevada, on the day 27 of JANUARY, 2011.

Name and mailing address of locator is: Silver International Inc.
545 S. Valley View Dr. #100
St. George, Utah 84770

The Claim is approximately 1500 feet long and 600 feet wide, such that 10 feet are claimed in a EAST direction and 1490 feet in a WEST direction from the point of discovery (monument of location), at which the Notice of Location was posted, together with 300 feet on each side of the monument of location and center line of the Claim. The general course of the lode or vein is from the WESTERLY to the EASTERLY direction.

The exterior boundaries are distinctly marked by four substantial monuments. Each corner monument consists of a 2" x 2" x 4" wooden post, clearly marked by permanent mark and/or metal tags, scribed with claim name and corner description, set on foot in the ground. the boundaries can be readily traced by beginning at corner No. 1, the Northwest corner:

- thence 1500 feet EAST to the NE corner, corner No. 2,
- thence 600 feet SOUTH to the SE corner, corner No. 3,
- thence 1500 feet WEST to the SW corner, corner No. 4,
- thence 600 feet NORTH to the NW corner, corner No. 1, the point of beginning.

The boundaries or said claim were defined by law within sixty days from the date of posting of the Notice of Location. the location work, consisting of the making and filing of maps and the payment of fees prescribed by NRS 517.040, was completed by the date of recordation of this certificate.

Dated this 15 day of APRIL, 2011.

Discoverer, Locator, and Claimant: Silver International Inc.

By [Signature]
Agent Rerivic M. Erickson

Official Record

Recording requested By
SILVER INTERNATIONAL INC

Eureka County - NV

Mike Rebaleati - Recorder

Fee: \$22.50

Page 1 of 1

RPTT

Recorded By: LLH

Book- 513 Page- 0335

The following Document contains no Personal Information
as defined by NRS 603A.040

CERTIFICATE OF LOCATION
LODE MINING CLAIM

TO ALL WHOM IT MAY CONCERN:

The locator hereby certifies that he has caused to be located the
AB 25 Lode Mining Claim in the
following quarter sections(s):

<u>1/4</u>	<u>Section</u>	<u>Township</u>	<u>Range</u>	<u>Meridian</u>
NE	13	18N	51E	MDB&M
NW	18	18N	52E	MDB&M
				MDB&M
				MDB&M



RECORDER'S STAMP

in EUREKA County, Nevada, on the day 27 of JANUARY, 2011.

Name and mailing address of locator is: Silver International Inc.
545 S. Valley View Dr. #100
St. George, Utah 84770

The Claim is approximately 1500 feet long and 600 feet wide, such that 10 feet are claimed in a EAST direction and 1490 feet in a WEST direction from the point of discovery (monument of location), at which the Notice of Location was posted, together with 300 feet on each side of the monument of location and center line of the Claim. The general course of the lode or vein is from the WESTERLY to the EASTERLY direction.

The exterior boundaries are distinctly marked by four substantial monuments. Each corner monument consists of a 2" x 2" x 4' wooden post, clearly marked by permanent mark and/or metal tags, scribed with claim name and corner description, set on foot in the ground. the boundaries can be readily traced by beginning at corner No. 1, the Northwest corner:

- thence 1500 feet EAST to the NE corner, corner No. 2,
- thence 600 feet SOUTH to the SE corner, corner No. 3,
- thence 1500 feet WEST to the SW corner, corner No. 4,
- thence 600 feet NORTH to the NW corner, corner No. 1, the point of beginning.

The boundaries or said claim were defined by law within sixty days from the date of posting of the Notice of Location. the location work, consisting of the making and filing of maps and the payment of fees prescribed by NRS 517.040, was completed by the date of recordation of this certificate.

Dated this 15 day of APRIL, 2011.

Discoverer, Locator, and Claimant: Silver International Inc.

By [Signature]
Agent Renvic M. Erickson

Official Record

Recording requested By SILVER INTERNATIONAL INC

Eureka County - NV Mike Rebaleati - Recorder

Fee \$22.50

Page 1 of 1

RPTT.

Recorded By: LLH

Book- 513 Page- 0337

The following Document contains no Personal Information as defined by NRS 603A.040

CERTIFICATE OF LOCATION LODE MINING CLAIM

TO ALL WHOM IT MAY CONCERN:

The locator hereby certifies that he has caused to be located the AB 26 Lode Mining Claim in the following quarter sections(s):

Table with 5 columns: 1/4, Section, Township, Range, Meridian. Rows include SE 13 18N 51E MDB&M, NW 18 18N 52E MDB&M, and two empty rows with MDB&M.



RECORDER'S STAMP

in EUREKA County, Nevada, on the day 27 of JANUARY, 2011.

Name and mailing address of locator is: Silver International Inc. 545 S. Valley View Dr. #100 St. George, Utah 84770

The Claim is approximately 1500 feet long and 600 feet wide, such that 10 feet are claimed in a EAST direction and 1490 feet in a WEST direction from the point of discovery (monument of location), at which the Notice of Location was posted, together with 300 feet on each side of the monument of location and center line of the Claim. The general course of the lode or vein is from the WESTERLY to the EASTERLY direction.

The exterior boundaries are distinctly marked by four substantial monuments. Each corner monument consists of a 2" x 2" x 4' wooden post, clearly marked by permanent mark and/or metal tags, scribed with claim name and corner description, set on foot in the ground. the boundaries can be readily traced by beginning at corner No. 1, the Northwest corner:

- thence 1500 feet EAST to the NE corner, corner No. 2,
thence 600 feet SOUTH to the SE corner, corner No. 3,
thence 1500 feet WEST to the SW corner, corner No. 4,
thence 600 feet NORTH to the NW corner, corner No. 1, the point of beginning.

The boundaries or said claim were defined by law within sixty days from the date of posting of the Notice of Location. the location work, consisting of the making and filing of maps and the payment of fees prescribed by NRS 517.040, was completed by the date of recordation of this certificate.

Dated this 15 day of APRIL, 2011.

Discoverer, Locator, and Claimant: Silver International Inc.

By [Signature] Agent Renvic M. Erickson

The following Document contains no Personal Information as defined by NRS 603A.040

CERTIFICATE OF LOCATION
LODE MINING CLAIM

TO ALL WHOM IT MAY CONCERN:

The locator hereby certifies that he has caused to be located the AB 27 Lode Mining Claim in the following quarter sections(s):

1/4	Section	Township	Range	Meridian
SE	13	18N	51E	MDB&M
SW	18	18N	52E	MDB&M
				MDB&M
				MDB&M



RECORDER'S STAMP

in EUREKA County, Nevada, on the day 27 of JANUARY, 2011.

Name and mailing address of locator is: Silver International Inc.
545 S. Valley View Dr. #100
St. George, Utah 84770

The Claim is approximately 1500 feet long and 600 feet wide, such that 10 feet are claimed in a EAST direction and 1490 feet in a WEST direction from the point of discovery (monument of location), at which the Notice of Location was posted, together with 300 feet on each side of the monument of location and center line of the Claim. The general course of the lode or vein is from the WESTERLY to the EASTERLY direction.

The exterior boundaries are distinctly marked by four substantial monuments. Each corner monument consists of a 2" x 2" x 4' wooden post, clearly marked by permanent mark and/or metal tags, scribed with claim name and corner description, set on foot in the ground. the boundaries can be readily traced by beginning at corner No. 1, the Northwest corner:

- thence 1500 feet EAST to the NE corner, corner No. 2,
- thence 600 feet SOUTH to the SE corner, corner No. 3,
- thence 1500 feet WEST to the SW corner, corner No. 4,
- thence 600 feet NORTH to the NW corner, corner No. 1, the point of beginning.

The boundaries or said claim were defined by law within sixty days from the date of posting of the Notice of Location. the location work, consisting of the making and filing of maps and the payment of fees prescribed by NRS 517.040, was completed by the date of recordation of this certificate.

Dated this 15 day of APRIL, 2011.

Discoverer, Locator, and Claimant: Silver International Inc.

By [Signature]
Agent Rerivie M. Erickson

Official Record

Recording requested By
SILVER INTERNATIONAL INC

Eureka County - NV
Mike Rebaleati - Recorder

Fee: \$22.50

Page 1 of 1

RPTT.

Recorded By: LLH

Book- 513 Page- 0339



0216964

The following Document contains no Personal Information as defined by NRS 603A.040

CERTIFICATE OF LOCATION
LODE MINING CLAIM

TO ALL WHOM IT MAY CONCERN:

The locator hereby certifies that he has caused to be located the
AB 28 Lode Mining Claim in the
following quarter sections(s):

1/4	Section	Township	Range	Meridian
SE	13	18N	51E	MDB&M
SW	18	18N	52E	MDB&M
				MDB&M
				MDB&M

RECORDER'S STAMP

in EUREKA County, Nevada, on the day 27 of JANUARY, 2011.

Name and mailing address of locator is: Silver International Inc.
545 S. Valley View Dr. #100
St. George, Utah 84770

The Claim is approximately 1500 feet long and 600 feet wide, such that 10 feet are claimed in a EAST direction and 1490 feet in a WEST direction from the point of discovery (monument of location), at which the Notice of Location was posted, together with 300 feet on each side of the monument of location and center line of the Claim. The general course of the lode or vein is from the WESTERLY to the EASTERLY direction.

The exterior boundaries are distinctly marked by four substantial monuments. Each corner monument consists of a 2" x 2" x 4' wooden post, clearly marked by permanent mark and/or metal tags, scribed with claim name and corner description, set on foot in the ground. the boundaries can be readily traced by beginning at corner No. 1, the Northwest corner:

- thence 1500 feet EAST to the NE corner, corner No. 2,
- thence 600 feet SOUTH to the SE corner, corner No. 3,
- thence 1500 feet WEST to the SW corner, corner No. 4,
- thence 600 feet NORTH to the NW corner, corner No. 1, the point of beginning.

The boundaries or said claim were defined by law within sixty days from the date of posting of the Notice of Location. the location work, consisting of the making and filing of maps and the payment of fees prescribed by NRS 517.040, was completed by the date of recordation of this certificate.

Dated this 15 day of APRIL, 2011.

Discoverer, Locator, and Claimant: Silver International Inc.

By 
Agent Renvic M. Erickson

Official Record

Recording requested By
SILVER INTERNATIONAL INC

Eureka County - NV
Mike Rebaleati - Recorder

Fee: \$22.50

Page 1 of 1
Recorded By: LLH

RPTT:

Book- 513 Page- 0340

The following Document contains no Personal Information as defined by NRS 603A.040

CERTIFICATE OF LOCATION
LODE MINING CLAIM

TO ALL WHOM IT MAY CONCERN:

The locator hereby certifies that he has caused to be located the
AB 29 Lode Mining Claim in the
following quarter sections(s):



1/4	Section	Township	Range	Meridian
NE	24	18N	51E	MDB&M
SW	18	18N	52E	MDB&M
SE	13	18N	51E	MDB&M
				MDB&M

RECORDER'S STAMP

in EUREKA County, Nevada, on the day 27 of JANUARY, 2011.

Name and mailing address of locator is: Silver International Inc.
545 S. Valley View Dr. #100
St. George, Utah 84770

The Claim is approximately 1500 feet long and 600 feet wide, such that 10 feet are claimed in a EAST direction and 1490 feet in a WEST direction from the point of discovery (monument of location), at which the Notice of Location was posted, together with 300 feet on each side of the monument of location and center line of the Claim. The general course of the lode or vein is from the WESTERLY to the EASTERLY direction.

The exterior boundaries are distinctly marked by four substantial monuments. Each corner monument consists of a 2" x 2" x 4' wooden post, clearly marked by permanent mark and/or metal tags, scribed with claim name and corner description, set on foot in the ground. the boundaries can be readily traced by beginning at corner No. 1, the Northwest corner:

- thence 1500 feet EAST to the NE corner, corner No. 2,
- thence 600 feet SOUTH to the SE corner, corner No. 3,
- thence 1500 feet WEST to the SW corner, corner No. 4,
- thence 600 feet NORTH to the NW corner, corner No. 1, the point of beginning.

The boundaries or said claim were defined by law within sixty days from the date of posting of the Notice of Location. the location work, consisting of the making and filing of maps and the payment of fees prescribed by NRS 517.040, was completed by the date of recordation of this certificate.

Dated this 15 day of APRIL, 2011.

Discoverer, Locator, and Claimant: Silver International Inc.

By [Signature]
Agent Renvic M. Erickson

The following Document contains no Personal Information as defined by NRS 603A.040

CERTIFICATE OF LOCATION
LODE MINING CLAIM

TO ALL WHOM IT MAY CONCERN:

The locator hereby certifies that he has caused to be located the AB 30 Lode Mining Claim in the following quarter sections(s):



0216966

1/4	Section	Township	Range	Meridian
NE	24	18N	51E	MDB&M
SW	18	18N	52E	MDB&M
				MDB&M
				MDB&M

RECORDER'S STAMP

in EUREKA County, Nevada, on the day 27 of JANUARY, 2011.

Name and mailing address of locator is: Silver International Inc.
545 S. Valley View Dr. #100
St. George, Utah 84770

The Claim is approximately 1500 feet long and 600 feet wide, such that 10 feet are claimed in a EAST direction and 1490 feet in a WEST direction from the point of discovery (monument of location), at which the Notice of Location was posted, together with 300 feet on each side of the monument of location and center line of the Claim. The general course of the lode or vein is from the WESTERLY to the EASTERLY direction.

The exterior boundaries are distinctly marked by four substantial monuments. Each corner monument consists of a 2" x 2" x 4' wooden post, clearly marked by permanent mark and/or metal tags, scribed with claim name and corner description, set on foot in the ground. the boundaries can be readily traced by beginning at corner No. 1, the Northwest corner:

- thence 1500 feet EAST to the NE corner, corner No. 2,
- thence 600 feet SOUTH to the SE corner, corner No. 3,
- thence 1500 feet WEST to the SW corner, corner No. 4,
- thence 600 feet NORTH to the NW corner, corner No. 1, the point of beginning.

The boundaries or said claim were defined by law within sixty days from the date of posting of the Notice of Location. the location work, consisting of the making and filing of maps and the payment of fees prescribed by NRS 517.040, was completed by the date of recordation of this certificate.

Dated this 15 day of APRIL, 2011.

Discoverer, Locator, and Claimant: Silver International Inc.

By 
Agent Renvic M. Erickson

The following Document contains no Personal Information
as defined by NRS 603A.040

CERTIFICATE OF LOCATION
LODE MINING CLAIM

TO ALL WHOM IT MAY CONCERN:

The locator hereby certifies that he has caused to be located the
AB 31 Lode Mining Claim in the
following quarter sections(s):

1/4	Section	Township	Range	Meridian
NE	24	18N	51E	MDB&M
SE	18	18N	52E	MDB&M
NW	19	18N	52E	MDB&M
				MDB&M



RECORDER'S STAMP

in EUREKA County, Nevada, on the day 27 of JANUARY, 2011.

Name and mailing address of locator is: Silver International Inc.
545 S. Valley View Dr. #100
St. George, Utah 84770

The Claim is approximately 1500 feet long and 600 feet wide, such that 10 feet are claimed in a EAST direction and 1490 feet in a WEST direction from the point of discovery (monument of location), at which the Notice of Location was posted, together with 300 feet on each side of the monument of location and center line of the Claim. The general course of the lode or vein is from the WESTERLY to the EASTERLY direction.

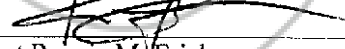
The exterior boundaries are distinctly marked by four substantial monuments. Each corner monument consists of a 2" x 2" x 4' wooden post, clearly marked by permanent mark and/or metal tags, scribed with claim name and corner description, set on foot in the ground. the boundaries can be readily traced by beginning at corner No. 1, the Northwest corner:

- thence 1500 feet EAST to the NE corner, corner No. 2,
- thence 600 feet SOUTH to the SE corner, corner No. 3,
- thence 1500 feet WEST to the SW corner, corner No. 4,
- thence 600 feet NORTH to the NW corner, corner No. 1, the point of beginning.

The boundaries or said claim were defined by law within sixty days from the date of posting of the Notice of Location. the location work, consisting of the making and filing of maps and the payment of fees prescribed by NRS 517.040, was completed by the date of recordation of this certificate.

Dated this 15 day of APRIL, 2011.

Discoverer, Locator, and Claimant: Silver International Inc.

By 
Agent Renvic M. Erickson

The following Document contains no Personal Information as defined by NRS 603A.040

CERTIFICATE OF LOCATION
LODE MINING CLAIM

TO ALL WHOM IT MAY CONCERN:

The locator hereby certifies that he has caused to be located the AB 32 Lode Mining Claim in the following quarter sections(s):



1/4	Section	Township	Range	Meridian
NE	24	18N	51E	MDB&M
NW	19	18N	52E	MDB&M
				MDB&M
				MDB&M

RECORDER'S STAMP

in EUREKA County, Nevada, on the day 27 of JANUARY, 2011.

Name and mailing address of locator is: Silver International Inc.
545 S. Valley View Dr. #100
St. George, Utah 84770

The Claim is approximately 1500 feet long and 600 feet wide, such that 10 feet are claimed in a EAST direction and 1490 feet in a WEST direction from the point of discovery (monument of location), at which the Notice of Location was posted, together with 300 feet on each side of the monument of location and center line of the Claim. The general course of the lode or vein is from the WESTERLY to the EASTERLY direction.


The exterior boundaries are distinctly marked by four substantial monuments. Each corner monument consists of a 2" x 2" x 4' wooden post, clearly marked by permanent mark and/or metal tags, scribed with claim name and corner description, set on foot in the ground. the boundaries can be readily traced by beginning at corner No. 1, the Northwest corner:

- thence 1500 feet EAST to the NE corner, corner No. 2,
- thence 600 feet SOUTH to the SE corner, corner No. 3,
- thence 1500 feet WEST to the SW corner, corner No. 4,
- thence 600 feet NORTH to the NW corner, corner No. 1, the point of beginning.

The boundaries or said claim were defined by law within sixty days from the date of posting of the Notice of Location. the location work, consisting of the making and filing of maps and the payment of fees prescribed by NRS 517.040, was completed by the date of recordation of this certificate.

Dated this 15 day of APRIL, 2011.

Discoverer, Locator, and Claimant: Silver International Inc.

By 
Agent RenVic M. Erickson

The following Document contains no Personal Information as defined by NRS 603A.040

CERTIFICATE OF LOCATION
LODE MINING CLAIM

TO ALL WHOM IT MAY CONCERN:

The locator hereby certifies that he has caused to be located the
AB 33 Lode Mining Claim in the
following quarter sections(s):



<u>1/4</u>	<u>Section</u>	<u>Township</u>	<u>Range</u>	<u>Meridian</u>
NE	24	18N	51E	<u>MDB&M</u>
NW	19	18N	52E	<u>MDB&M</u>
				<u>MDB&M</u>
				<u>MDB&M</u>

RECORDER'S STAMP

in EUREKA County, Nevada, on the day 27 of JANUARY, 2011.

Name and mailing address of locator is: Silver International Inc.
545 S. Valley View Dr. #100
St. George, Utah 84770

The Claim is approximately 1500 feet long and 600 feet wide, such that 10 feet are claimed in a EAST direction and 1490 feet in a WEST direction from the point of discovery (monument of location), at which the Notice of Location was posted, together with 300 feet on each side of the monument of location and center line of the Claim. The general course of the lode or vein is from the WESTERLY to the EASTERLY direction.


The exterior boundaries are distinctly marked by four substantial monuments. Each corner monument consists of a 2" x 2" x 4' wooden post, clearly marked by permanent mark and/or metal tags, scribed with claim name and corner description, set on foot in the ground. the boundaries can be readily traced by beginning at corner No. 1, the Northwest corner:

- thence 1500 feet EAST to the NE corner, corner No. 2,
- thence 600 feet SOUTH to the SE corner, corner No. 3,
- thence 1500 feet WEST to the SW corner, corner No. 4,
- thence 600 feet NORTH to the NW corner, corner No. 1, the point of beginning.

The boundaries or said claim were defined by law within sixty days from the date of posting of the Notice of Location. the location work, consisting of the making and filing of maps and the payment of fees prescribed by NRS 517.040, was completed by the date of recordation of this certificate.

Dated this 15 day of APRIL, 2011.

Discoverer, Locator, and Claimant: Silver International Inc.

By 
Agent Renvic M. Erickson

The following Document contains no Personal Information as defined by NRS 603A.040

CERTIFICATE OF LOCATION
LODE MINING CLAIM

TO ALL WHOM IT MAY CONCERN:

The locator hereby certifies that he has caused to be located the
AB 34 Lode Mining Claim in the
following quarter sections(s):



1/4	Section	Township	Range	Meridian
NW	19	18N	52E	MDB&M
				MDB&M
				MDB&M
				MDB&M

RECORDER'S STAMP

in EUREKA County, Nevada, on the day 27 of JANUARY, 2011.

Name and mailing address of locator is: Silver International Inc.
545 S. Valley View Dr. #100
St. George, Utah 84770

The Claim is approximately 1500 feet long and 600 feet wide, such that 10 feet are claimed in a WEST direction and 1490 feet in a EAST direction from the point of discovery (monument of location), at which the Notice of Location was posted, together with 300 feet on each side of the monument of location and center line of the Claim. The general course of the lode or vein is from the WESTERLY to the EASTERLY direction.


The exterior boundaries are distinctly marked by four substantial monuments. Each corner monument consists of a 2" x 2" x 4' wooden post, clearly marked by permanent mark and/or metal tags, scribed with claim name and corner description, set on foot in the ground. the boundaries can be readily traced by beginning at corner No. 1, the Northwest corner:

- thence 1500 feet EAST to the NE corner, corner No. 2,
- thence 600 feet SOUTH to the SE corner, corner No. 3,
- thence 1500 feet WEST to the SW corner, corner No. 4,
- thence 600 feet NORTH to the NW corner, corner No. 1, the point of beginning.

The boundaries or said claim were defined by law within sixty days from the date of posting of the Notice of Location. the location work, consisting of the making and filing of maps and the payment of fees prescribed by NRS 517.040, was completed by the date of recordation of this certificate.

Dated this 15 day of APRIL, 2011.

Discoverer, Locator and Claimant: Silver International Inc.

By 
Agent Renvic M. Erickson

DOC # 0216971

04/15/2011

10:25 AM

Official Record

Recording requested By
SILVER INTERNATIONAL INC

Eureka County - NV
Mike Rebaleati - Recorder

Fee: \$22.50

Page 1 of 1

RPTT:

Recorded By: LLH

Book- 513 Page- 0346

The following Document contains no Personal Information
as defined by NRS 603A.040

CERTIFICATE OF LOCATION
LODE MINING CLAIM

TO ALL WHOM IT MAY CONCERN:

The locator hereby certifies that he has caused to be located the
AB 35 Lode Mining Claim in the
following quarter sections(s):



1/4	Section	Township	Range	Meridian
NW	19	18N	52E	<u>MDB&M</u>
				<u>MDB&M</u>
				<u>MDB&M</u>
				<u>MDB&M</u>

RECORDER'S STAMP

in EUREKA County, Nevada, on the day 27 of JANUARY, 2011.

Name and mailing address of locator is: Silver International Inc.
545 S. Valley View Dr. #100
St. George, Utah 84770

The Claim is approximately 1500 feet long and 600 feet wide, such that 10 feet are claimed in a WEST direction and 1490 feet in a EAST direction from the point of discovery (monument of location), at which the Notice of Location was posted, together with 300 feet on each side of the monument of location and center line of the Claim. The general course of the lode or vein is from the WESTERLY to the EASTERLY direction.

The exterior boundaries are distinctly marked by four substantial monuments. Each corner monument consists of a 2" x 2" x 4' wooden post, clearly marked by permanent mark and/or metal tags, scribed with claim name and corner description, set on foot in the ground. the boundaries can be readily traced by beginning at corner No. 1, the Northwest corner:

- thence 1500 feet EAST to the NE corner, corner No. 2,
- thence 600 feet SOUTH to the SE corner, corner No. 3,
- thence 1500 feet WEST to the SW corner, corner No. 4,
- thence 600 feet NORTH to the NW corner, corner No. 1, the point of beginning.

The boundaries or said claim were defined by law within sixty days from the date of posting of the Notice of Location. the location work, consisting of the making and filing of maps and the payment of fees prescribed by NRS 517.040, was completed by the date of recordation of this certificate.

Dated this 15 day of APRIL, 2011.

Discoverer, Locator, and Claimant: Silver International Inc.

By
Agent Renvic M. Erickson

The following Document contains no Personal Information as defined by NRS 603A.040

CERTIFICATE OF LOCATION
LODE MINING CLAIM

TO ALL WHOM IT MAY CONCERN:

The locator hereby certifies that he has caused to be located the
AB 36 Lode Mining Claim in the
following quarter sections(s):

1/4	Section	Township	Range	Meridian
NW	19	18N	52E	MDB&M
SW	18	18N	52E	MDB&M
				MDB&M
				MDB&M



RECORDER'S STAMP

in EUREKA County, Nevada, on the day 27 of JANUARY, 2011.

Name and mailing address of locator is: Silver International Inc.
545 S. Valley View Dr. #100
St. George, Utah 84770

The Claim is approximately 1500 feet long and 600 feet wide, such that 10 feet are claimed in a WEST direction and 1490 feet in a EAST direction from the point of discovery (monument of location), at which the Notice of Location was posted, together with 300 feet on each side of the monument of location and center line of the Claim. The general course of the lode or vein is from the WESTERLY to the EASTERLY direction.

The exterior boundaries are distinctly marked by four substantial monuments. Each corner monument consists of a 2" x 2" x 4' wooden post, clearly marked by permanent mark and/or metal tags, scribed with claim name and corner description, set on foot in the ground. the boundaries can be readily traced by beginning at corner No. 1, the Northwest corner:

- thence 1500 feet EAST to the NE corner, corner No. 2,
- thence 600 feet SOUTH to the SE corner, corner No. 3,
- thence 1500 feet WEST to the SW corner, corner No. 4,
- thence 600 feet NORTH to the NW corner, corner No. 1, the point of beginning.

The boundaries or said claim were defined by law within sixty days from the date of posting of the Notice of Location. the location work, consisting of the making and filing of maps and the payment of fees prescribed by NRS 517.040, was completed by the date of recordation of this certificate.

Dated this 15 day of APRIL, 2011.

Discoverer, Locator, and Claimant: Silver International Inc.

By [Signature]
Agent Renvic M. Erickson

Official Record
Recording requested by
SILVER INTERNATIONAL INC

Eureka County - NV
Mike Rebaleati - Recorder
Fee: \$22.50 Page 1 of 1
RPTT. Recorded By: LLH
Book- 513 Page- 0348

The following Document contains no Personal Information
as defined by NRS 603A.040

CERTIFICATE OF LOCATION
LODE MINING CLAIM

TO ALL WHOM IT MAY CONCERN:

The locator hereby certifies that he has caused to be located the
AB 37 Lode Mining Claim in the
following quarter sections(s):

1/4	Section	Township	Range	Meridian
SW	18	18N	52E	MDB&M
				MDB&M
				MDB&M
				MDB&M



RECORDER'S STAMP

in EUREKA County, Nevada, on the day 27 of JANUARY, 2011.

Name and mailing address of locator is: Silver International Inc.
545 S. Valley View Dr. #100
St. George, Utah 84770

The Claim is approximately 1500 feet long and 600 feet wide, such that 10 feet are claimed in a WEST direction and 1490 feet in a EAST direction from the point of discovery (monument of location), at which the Notice of Location was posted, together with 300 feet on each side of the monument of location and center line of the Claim. The general course of the lode or vein is from the WESTERLY to the EASTERLY direction.

The exterior boundaries are distinctly marked by four substantial monuments. Each corner monument consists of a 2" x 2" x 4' wooden post, clearly marked by permanent mark and/or metal tags, scribed with claim name and corner description, set on foot in the ground. the boundaries can be readily traced by beginning at corner No. 1, the Northwest corner:

- thence 1500 feet EAST to the NE corner, corner No. 2,
- thence 600 feet SOUTH to the SE corner, corner No. 3,
- thence 1500 feet WEST to the SW corner, corner No. 4,
- thence 600 feet NORTH to the NW corner, corner No. 1, the point of beginning.

The boundaries or said claim were defined by law within sixty days from the date of posting of the Notice of Location. the location work, consisting of the making and filing of maps and the payment of fees prescribed by NRS 517.040, was completed by the date of recordation of this certificate.

Dated this 15 day of APRIL, 2011.

Discoverer, Locator, and Claimant: Silver International Inc.

By [Signature]
Agent Rennie M. Erickson

The following Document contains no Personal Information as defined by NRS 603A.040

CERTIFICATE OF LOCATION
LODE MINING CLAIM

TO ALL WHOM IT MAY CONCERN:

The locator hereby certifies that he has caused to be located the
AB 38 Lode Mining Claim in the
following quarter sections(s):

1/4	Section	Township	Range	Meridian
SW	18	18N	52E	<u>MDB&M</u>
				<u>MDB&M</u>
				<u>MDB&M</u>
				<u>MDB&M</u>



RECORDER'S STAMP

in EUREKA County, Nevada, on the day 27 of JANUARY, 2011.

Name and mailing address of locator is: Silver International Inc.
545 S. Valley View Dr. #100
St. George, Utah 84770

The Claim is approximately 1500 feet long and 600 feet wide, such that 10 feet are claimed in a WEST direction and 1490 feet in a EAST direction from the point of discovery (monument of location), at which the Notice of Location was posted, together with 300 feet on each side of the monument of location and center line of the Claim. The general course of the lode or vein is from the WESTERLY to the EASTERLY direction.

The exterior boundaries are distinctly marked by four substantial monuments. Each corner monument consists of a 2" x 2" x 4' wooden post, clearly marked by permanent mark and/or metal tags, scribed with claim name and corner description, set on foot in the ground. the boundaries can be readily traced by beginning at corner No. 1, the Northwest corner:

- thence 1500 feet EAST to the NE corner, corner No. 2,
- thence 600 feet SOUTH to the SE corner, corner No. 3,
- thence 1500 feet WEST to the SW corner, corner No. 4,
- thence 600 feet NORTH to the NW corner, corner No. 1, the point of beginning.

The boundaries or said claim were defined by law within sixty days from the date of posting of the Notice of Location. the location work, consisting of the making and filing of maps and the payment of fees prescribed by NRS 517.040, was completed by the date of recordation of this certificate.

Dated this 15 day of APRIL, 2011.

Discoverer, Locator, and Claimant: Silver International Inc.

By [Signature]
Agent Renvic M. Erickson

The following Document contains no Personal Information as defined by NRS 603A.040

CERTIFICATE OF LOCATION
LODE MINING CLAIM

TO ALL WHOM IT MAY CONCERN:

The locator hereby certifies that he has caused to be located the
AB 39 Lode Mining Claim in the
following quarter sections(s):

1/4	Section	Township	Range	Meridian
SW	18	18N	52E	MDB&M
				MDB&M
				MDB&M
				MDB&M



0216975

RECORDER'S STAMP

in EUREKA County, Nevada, on the day 27 of JANUARY, 2011.

Name and mailing address of locator is: Silver International Inc.
545 S. Valley View Dr. #100
St. George, Utah 84770

The Claim is approximately 1500 feet long and 600 feet wide, such that 10 feet are claimed in a WEST direction and 1490 feet in a EAST direction from the point of discovery (monument of location), at which the Notice of Location was posted, together with 300 feet on each side of the monument of location and center line of the Claim. The general course of the lode or vein is from the WESTERLY to the EASTERLY direction.


The exterior boundaries are distinctly marked by four substantial monuments. Each corner monument consists of a 2" x 2" x 4' wooden post, clearly marked by permanent mark and/or metal tags, scribed with claim name and corner description, set on foot in the ground. the boundaries can be readily traced by beginning at corner No. 1, the Northwest corner:

- thence 1500 feet EAST to the NE corner, corner No. 2,
- thence 600 feet SOUTH to the SE corner, corner No. 3,
- thence 1500 feet WEST to the SW corner, corner No. 4,
- thence 600 feet NORTH to the NW corner, corner No. 1, the point of beginning.

The boundaries or said claim were defined by law within sixty days from the date of posting of the Notice of Location. the location work, consisting of the making and filing of maps and the payment of fees prescribed by NRS 517.040, was completed by the date of recordation of this certificate.

Dated this 15 day of APRIL, 2011.

Discoverer, Locator, and Claimant: Silver International Inc.

By 
Agent Renvic M. Erickson

DOC # 0216976

04/15/2011

10:25 AM

Official Record

Recording requested By
SILVER INTERNATIONAL INC

Eureka County - NV

Mike Rebaleati - Recorder

Fee: \$22.50

Page 1 of 1

RPTT:

Recorded By: LLH

Book- 513 Page- 0351

The following Document contains no Personal Information
as defined by NRS 603A.040

CERTIFICATE OF LOCATION
LODE MINING CLAIM

TO ALL WHOM IT MAY CONCERN:

The locator hereby certifies that he has caused to be located the
AB 40 Lode Mining Claim in the
following quarter sections(s):

1/4	Section	Township	Range	Meridian
SW	18	18N	52E	MDB&M
				MDB&M
				MDB&M
				MDB&M



0216976

RECORDER'S STAMP

in EUREKA County, Nevada, on the day 27 of JANUARY, 2011.

Name and mailing address of locator is: Silver International Inc.
545 S. Valley View Dr. #100
St. George, Utah 84770

The Claim is approximately 1500 feet long and 600 feet wide, such that 10 feet are claimed in a WEST direction and 1490 feet in a EAST direction from the point of discovery (monument of location), at which the Notice of Location was posted, together with 300 feet on each side of the monument of location and center line of the Claim. The general course of the lode or vein is from the WESTERLY to the EASTERLY direction.

The exterior boundaries are distinctly marked by four substantial monuments. Each corner monument consists of a 2" x 2" x 4' wooden post, clearly marked by permanent mark and/or metal tags, scribed with claim name and corner description, set on foot in the ground. the boundaries can be readily traced by beginning at corner No. 1, the Northwest corner:

- thence 1500 feet EAST to the NE corner, corner No. 2,
- thence 600 feet SOUTH to the SE corner, corner No. 3,
- thence 1500 feet WEST to the SW corner, corner No. 4,
- thence 600 feet NORTH to the NW corner, corner No. 1, the point of beginning.

The boundaries or said claim were defined by law within sixty days from the date of posting of the Notice of Location. the location work, consisting of the making and filing of maps and the payment of fees prescribed by NRS 517.040, was completed by the date of recordation of this certificate.

Dated this 15 day of APRIL, 2011.

Discoverer, Locator, and Claimant: Silver International Inc.

By [Signature]
Agent Rertvic M. Erickson

Official Record

Recording requested By SILVER INTERNATIONAL INC

Eureka County - NV

Mike Rebaleati - Recorder

Fee: \$22.50

Page 1 of 1

RPTT:

Recorded By: LLH

Book- 513 Page- 0352

The following Document contains no Personal Information as defined by NRS 603A.040

CERTIFICATE OF LOCATION
LODE MINING CLAIM

TO ALL WHOM IT MAY CONCERN:

The locator hereby certifies that he has caused to be located the
AB 41 Lode Mining Claim in the
following quarter sections(s):



1/4	Section	Township	Range	Meridian
NW	18	18N	52E	MDB&M
				MDB&M
				MDB&M
				MDB&M

RECORDER'S STAMP

in EUREKA County, Nevada, on the day 27 of JANUARY, 2011.

Name and mailing address of locator is: Silver International Inc.
545 S. Valley View Dr. #100
St. George, Utah 84770

The Claim is approximately 1500 feet long and 600 feet wide, such that 10 feet are claimed in a WEST direction and 1490 feet in a EAST direction from the point of discovery (monument of location), at which the Notice of Location was posted, together with 300 feet on each side of the monument of location and center line of the Claim. The general course of the lode or vein is from the WESTERLY to the EASTERLY direction.

The exterior boundaries are distinctly marked by four substantial monuments. Each corner monument consists of a 2" x 2" x 4' wooden post, clearly marked by permanent mark and/or metal tags, scribed with claim name and corner description, set on foot in the ground. the boundaries can be readily traced by beginning at corner No. 1, the Northwest corner:

- thence 1500 feet EAST to the NE corner, corner No. 2,
- thence 600 feet SOUTH to the SE corner, corner No. 3,
- thence 1500 feet WEST to the SW corner, corner No. 4,
- thence 600 feet NORTH to the NW corner, corner No. 1, the point of beginning.

The boundaries or said claim were defined by law within sixty days from the date of posting of the Notice of Location. the location work, consisting of the making and filing of maps and the payment of fees prescribed by NRS 517.040, was completed by the date of recordation of this certificate.

Dated this 15 day of APRIL, 2011.

Discoverer, Locator, and Claimant: Silver International Inc.

By
Agent Renvic M. Erickson

Official Record

Recording requested By SILVER INTERNATIONAL INC

Eureka County - NV Mike Rebaleati - Recorder

Fee: \$22.50 Page 1 of 1 RPTT: Recorded By: LLH Book- 513 Page- 0353

The following Document contains no Personal Information as defined by NRS 603A.040

CERTIFICATE OF LOCATION LODE MINING CLAIM

TO ALL WHOM IT MAY CONCERN:

The locator hereby certifies that he has caused to be located the AB 42 Lode Mining Claim in the following quarter sections(s):



Table with 5 columns: 1/4, Section, Township, Range, Meridian. Row 1: NW, 18, 18N, 52E, MDB&M. Rows 2-4: (blank), (blank), (blank), (blank), MDB&M.

RECORDER'S STAMP

in EUREKA County, Nevada, on the day 27 of JANUARY, 2011.

Name and mailing address of locator is: Silver International Inc. 545 S. Valley View Dr. #100 St. George, Utah 84770

The Claim is approximately 1500 feet long and 600 feet wide, such that 10 feet are claimed in a WEST direction and 1490 feet in a EAST direction from the point of discovery (monument of location), at which the Notice of Location was posted, together with 300 feet on each side of the monument of location and center line of the Claim. The general course of the lode or vein is from the WESTERLY to the EASTERLY direction.

The exterior boundaries are distinctly marked by four substantial monuments. Each corner monument consists of a 2" x 2" x 4' wooden post, clearly marked by permanent mark and/or metal tags, scribed with claim name and corner description, set on foot in the ground. the boundaries can be readily traced by beginning at corner No. 1, the Northwest corner:

- thence 1500 feet EAST to the NE corner, corner No. 2,
thence 600 feet SOUTH to the SE corner, corner No. 3,
thence 1500 feet WEST to the SW corner, corner No. 4,
thence 600 feet NORTH to the NW corner, corner No. 1, the point of beginning.

The boundaries or said claim were defined by law within sixty days from the date of posting of the Notice of Location. the location work, consisting of the making and filing of maps and the payment of fees prescribed by NRS 517.040, was completed by the date of recordation of this certificate.

Dated this 15 day of APRIL, 2011.

Discoverer, Locator, and Claimant: Silver International Inc.

By [Signature] Agent Renvic M. Erickson

Official Record

Recording requested By SILVER INTERNATIONAL INC

Eureka County - NV Mike Rebaleati - Recorder

Fee \$22.50

Page 1 of 1

RPTT:

Recorded By LLH

Book- 513 Page- 0354

The following Document contains no Personal Information as defined by NRS 603A.040

CERTIFICATE OF LOCATION
LODE MINING CLAIM

TO ALL WHOM IT MAY CONCERN:

The locator hereby certifies that he has caused to be located the AB 43 Lode Mining Claim in the following quarter sections(s):

Table with 5 columns: 1/4, Section, Township, Range, Meridian. Row 1: NW, 18, 18N, 52E, MDB&M. Rows 2-4: (blank), (blank), (blank), (blank), MDB&M.



RECORDER'S STAMP

in EUREKA County, Nevada, on the day 27 of JANUARY, 2011.

Name and mailing address of locator is: Silver International Inc. 545 S. Valley View Dr. #100 St. George, Utah 84770

The Claim is approximately 1500 feet long and 600 feet wide, such that 10 feet are claimed in a WEST direction and 1490 feet in a EAST direction from the point of discovery (monument of location), at which the Notice of Location was posted, together with 300 feet on each side of the monument of location and center line of the Claim. The general course of the lode or vein is from the WESTERLY to the EASTERLY direction.

The exterior boundaries are distinctly marked by four substantial monuments. Each corner monument consists of a 2" x 2" x 4' wooden post, clearly marked by permanent mark and/or metal tags, scribed with claim name and corner description, set on foot in the ground. the boundaries can be readily traced by beginning at corner No. 1, the Northwest corner:

- thence 1500 feet EAST to the NE corner, corner No. 2,
thence 600 feet SOUTH to the SE corner, corner No. 3,
thence 1500 feet WEST to the SW corner, corner No. 4,
thence 600 feet NORTH to the NW corner, corner No. 1, the point of beginning.

The boundaries or said claim were defined by law within sixty days from the date of posting of the Notice of Location. the location work, consisting of the making and filing of maps and the payment of fees prescribed by NRS 517.040, was completed by the date of recordation of this certificate.

Dated this 15 day of APRIL, 2011.

Discoverer, Locator, and Claimant: Silver International Inc.

By [Signature]
Agent Renvic M. Erickson

DOC # 0216980

04/15/2011

10:25 AM

Official Record

Recording requested By
SILVER INTERNATIONAL INC

Eureka County - NV
Mike Rebaleati - Recorder

Fee: \$22.50

Page 1 of 1

RPTT:

Recorded By: LLH

Book- 513 Page- 0355

The following Document contains no Personal Information
as defined by NRS 603A.040

CERTIFICATE OF LOCATION
LODE MINING CLAIM

TO ALL WHOM IT MAY CONCERN:

The locator hereby certifies that he has caused to be located the
AB 44 Lode Mining Claim in the
following quarter sections(s):

1/4	Section	Township	Range	Meridian
NW	18	18N	52E	MDB&M
				MDB&M
				MDB&M
				MDB&M



RECORDER'S STAMP

in EUREKA County, Nevada, on the day 27 of JANUARY, 2011.

Name and mailing address of locator is: Silver International Inc.
545 S. Valley View Dr. #100
St. George, Utah 84770

The Claim is approximately 1500 feet long and 600 feet wide, such that 10 feet are claimed in a WEST direction and 1490 feet in a EAST direction from the point of discovery (monument of location), at which the Notice of Location was posted, together with 300 feet on each side of the monument of location and center line of the Claim. The general course of the lode or vein is from the WESTERLY to the EASTERLY direction.

The exterior boundaries are distinctly marked by four substantial monuments. Each corner monument consists of a 2" x 2" x 4' wooden post, clearly marked by permanent mark and/or metal tags, scribed with claim name and corner description, set on foot in the ground. the boundaries can be readily traced by beginning at corner No. 1, the Northwest corner:

- thence 1500 feet EAST to the NE corner, corner No. 2,
- thence 600 feet SOUTH to the SE corner, corner No. 3,
- thence 1500 feet WEST to the SW corner, corner No. 4,
- thence 600 feet NORTH to the NW corner, corner No. 1, the point of beginning.

The boundaries or said claim were defined by law within sixty days from the date of posting of the Notice of Location. the location work, consisting of the making and filing of maps and the payment of fees prescribed by NRS 517.040, was completed by the date of recordation of this certificate.

Dated this 15 day of APRIL, 2011.

Discoverer, Locator, and Claimant: Silver International Inc.

By 
Agent Renvic M. Erickson

DOC # 0216981

04/15/2011 10:25 AM

Official Record

Recording requested By
SILVER INTERNATIONAL INC

Eureka County - NV

Mike Rebaleati - Recorder

Fee: \$22.50

Page 1 of 1

RPT1:

Recorded By: LLH

Book- 513 Page- 0356

The following Document contains no Personal Information
as defined by NRS 603A.040

CERTIFICATE OF LOCATION
LODE MINING CLAIM

TO ALL WHOM IT MAY CONCERN:

The locator hereby certifies that he has caused to be located the
AB 45 Lode Mining Claim in the
following quarter sections(s):

1/4	Section	Township	Range	Meridian
NE	18	18N	51E	MDB&M
				MDB&M
				MDB&M
				MDB&M



RECORDER'S STAMP

in EUREKA County, Nevada, on the day 27 of JANUARY, 2011.

Name and mailing address of locator is: Silver International Inc.
545 S. Valley View Dr. #100
St. George, Utah 84770

The Claim is approximately 1500 feet long and 600 feet wide, such that 10 feet are claimed in a EAST direction and 1490 feet in a WEST direction from the point of discovery (monument of location), at which the Notice of Location was posted, together with 300 feet on each side of the monument of location and center line of the Claim. The general course of the lode or vein is from the WESTERLY to the EASTERLY direction.


The exterior boundaries are distinctly marked by four substantial monuments. Each corner monument consists of a 2" x 2" x 4' wooden post, clearly marked by permanent mark and/or metal tags, scribed with claim name and corner description, set on foot in the ground. the boundaries can be readily traced by beginning at corner No. 1, the Northwest corner:

- thence 1500 feet EAST to the NE corner, corner No. 2,
- thence 600 feet SOUTH to the SE corner, corner No. 3,
- thence 1500 feet WEST to the SW corner, corner No. 4,
- thence 600 feet NORTH to the NW corner, corner No. 1, the point of beginning.

The boundaries or said claim were defined by law within sixty days from the date of posting of the Notice of Location. the location work, consisting of the making and filing of maps and the payment of fees prescribed by NRS 517.040, was completed by the date of recordation of this certificate.

Dated this 15 day of APRIL, 2011.

Discoverer, Locator, and Claimant: Silver International Inc.

By 
Agent Relvic M. Erickson

The following Document contains no Personal Information as defined by NRS 603A.040

CERTIFICATE OF LOCATION
LODE MINING CLAIM

TO ALL WHOM IT MAY CONCERN:

The locator hereby certifies that he has caused to be located the
AB 46 Lode Mining Claim in the
following quarter sections(s):



0216982

1/4	Section	Township	Range	Meridian
NE	18	18N	51E	MDB&M
				MDB&M
				MDB&M
				MDB&M

RECORDER'S STAMP

in EUREKA County, Nevada, on the day 27 of JANUARY, 2011.

Name and mailing address of locator is: Silver International Inc.
545 S. Valley View Dr. #100
St. George, Utah 84770

The Claim is approximately 1500 feet long and 600 feet wide, such that 10 feet are claimed in a EAST direction and 1490 feet in a WEST direction from the point of discovery (monument of location), at which the Notice of Location was posted, together with 300 feet on each side of the monument of location and center line of the Claim. The general course of the lode or vein is from the WESTERLY to the EASTERLY direction.

The exterior boundaries are distinctly marked by four substantial monuments. Each corner monument consists of a 2" x 2" x 4' wooden post, clearly marked by permanent mark and/or metal tags, scribed with claim name and corner description, set on foot in the ground. the boundaries can be readily traced by beginning at corner No. 1, the Northwest corner:

- thence 1500 feet EAST to the NE corner, corner No. 2,
- thence 600 feet SOUTH to the SE corner, corner No. 3,
- thence 1500 feet WEST to the SW corner, corner No. 4,
- thence 600 feet NORTH to the NW corner, corner No. 1, the point of beginning.

The boundaries or said claim were defined by law within sixty days from the date of posting of the Notice of Location. the location work, consisting of the making and filing of maps and the payment of fees prescribed by NRS 517.040, was completed by the date of recordation of this certificate.

Dated this 15 day of APRIL, 2011.

Discoverer, Locator, and Claimant: Silver International Inc.

By 
Agent Renvic M. Erickson

DOC # 0216983

04/15/2011

10:25 AM

Official Record

Recording requested By
SILVER INTERNATIONAL INC

Eureka County - NV
Mike Rebaleati - Recorder

Fee: \$22.50

Page 1 of 1

RPTT:

Recorded By: LLH

Book- 513 Page- 0358

The following Document contains no Personal Information
as defined by NRS 603A.040

CERTIFICATE OF LOCATION
LODE MINING CLAIM

TO ALL WHOM IT MAY CONCERN:

The locator hereby certifies that he has caused to be located the
AB 47 Lode Mining Claim in the
following quarter sections(s):

<u>1/4</u>	<u>Section</u>	<u>Township</u>	<u>Range</u>	<u>Meridian</u>
NE	18	18N	51E	MDB&M
				MDB&M
				MDB&M
				MDB&M



RECORDER'S STAMP

in EUREKA County, Nevada, on the day 27 of JANUARY, 2011.

Name and mailing address of locator is: Silver International Inc.
545 S. Valley View Dr. #100
St. George, Utah 84770

The Claim is approximately 1500 feet long and 600 feet wide, such that 10 feet are claimed in a EAST direction and 1490 feet in a WEST direction from the point of discovery (monument of location), at which the Notice of Location was posted, together with 300 feet on each side of the monument of location and center line of the Claim. The general course of the lode or vein is from the WESTERLY to the EASTERLY direction.

The exterior boundaries are distinctly marked by four substantial monuments. Each corner monument consists of a 2" x 2" x 4' wooden post, clearly marked by permanent mark and/or metal tags, scribed with claim name and corner description, set on foot in the ground. the boundaries can be readily traced by beginning at corner No. 1, the Northwest corner:

- thence 1500 feet EAST to the NE corner, corner No. 2,
- thence 600 feet SOUTH to the SE corner, corner No. 3,
- thence 1500 feet WEST to the SW corner, corner No. 4,
- thence 600 feet NORTH to the NW corner, corner No. 1, the point of beginning.

The boundaries or said claim were defined by law within sixty days from the date of posting of the Notice of Location. the location work, consisting of the making and filing of maps and the payment of fees prescribed by NRS 517.040, was completed by the date of recordation of this certificate.

Dated this 15 day of APRIL, 2011.

Discoverer, Locator, and Claimant: Silver International Inc.

By [Signature]
Agent Renvic M. Erickson

The following Document contains no Personal Information as defined by NRS 603A.040

CERTIFICATE OF LOCATION
LODE MINING CLAIM

TO ALL WHOM IT MAY CONCERN:

The locator hereby certifies that he has caused to be located the
AB 48 Lode Mining Claim in the
following quarter sections(s):

<u>1/4</u>	<u>Section</u>	<u>Township</u>	<u>Range</u>	<u>Meridian</u>
NE	18	18N	51E	MDB&M
				MDB&M
				MDB&M
				MDB&M



RECORDER'S STAMP

in EUREKA County, Nevada, on the day 27 of JANUARY, 2011.

Name and mailing address of locator is: Silver International Inc.
545 S. Valley View Dr. #100
St. George, Utah 84770

The Claim is approximately 1500 feet long and 600 feet wide, such that 10 feet are claimed in a EAST direction and 1490 feet in a WEST direction from the point of discovery (monument of location), at which the Notice of Location was posted, together with 300 feet on each side of the monument of location and center line of the Claim. The general course of the lode or vein is from the WESTERLY to the EASTERLY direction.


The exterior boundaries are distinctly marked by four substantial monuments. Each corner monument consists of a 2" x 2" x 4' wooden post, clearly marked by permanent mark and/or metal tags, scribed with claim name and corner description, set on foot in the ground. the boundaries can be readily traced by beginning at corner No. 1, the Northwest corner:

- thence 1500 feet EAST to the NE corner, corner No. 2,
- thence 600 feet SOUTH to the SE corner, corner No. 3,
- thence 1500 feet WEST to the SW corner, corner No. 4,
- thence 600 feet NORTH to the NW corner, corner No. 1, the point of beginning.

The boundaries or said claim were defined by law within sixty days from the date of posting of the Notice of Location. the location work, consisting of the making and filing of maps and the payment of fees prescribed by NRS 517.040, was completed by the date of recordation of this certificate.

Dated this 15 day of APRIL, 2011.

Discoverer, Locator, and Claimant: Silver International Inc.

By 
Agent Renvic M. Erickson

Official Record

Recording requested By SILVER INTERNATIONAL INC

Eureka County - NV

Mike Rebaleati - Recorder

Fee: \$22.50

Page 1 of 1

RPTT

Recorded By: LLH

Book- 513 Page- 0360

The following Document contains no Personal Information as defined by NRS 603A.040

CERTIFICATE OF LOCATION
LODE MINING CLAIM

TO ALL WHOM IT MAY CONCERN:

The locator hereby certifies that he has caused to be located the
AB 49 Lode Mining Claim in the
following quarter sections(s):



1/4	Section	Township	Range	Meridian
SE	18	18N	51E	MDB&M
				MDB&M
				MDB&M
				MDB&M

RECORDER'S STAMP

in EUREKA County, Nevada, on the day 27 of JANUARY, 2011.

Name and mailing address of locator is: Silver International Inc.
545 S. Valley View Dr. #100
St. George, Utah 84770

The Claim is approximately 1500 feet long and 600 feet wide, such that 10 feet are claimed in a EAST direction and 1490 feet in a WEST direction from the point of discovery (monument of location), at which the Notice of Location was posted, together with 300 feet on each side of the monument of location and center line of the Claim. The general course of the lode or vein is from the WESTERLY to the EASTERLY direction.

The exterior boundaries are distinctly marked by four substantial monuments. Each corner monument consists of a 2" x 2" x 4' wooden post, clearly marked by permanent mark and/or metal tags, scribed with claim name and corner description, set on foot in the ground. the boundaries can be readily traced by beginning at corner No. 1, the Northwest corner:

- thence 1500 feet EAST to the NE corner, corner No. 2,
- thence 600 feet SOUTH to the SE corner, corner No. 3,
- thence 1500 feet WEST to the SW corner, corner No. 4,
- thence 600 feet NORTH to the NW corner, corner No. 1, the point of beginning.

The boundaries or said claim were defined by law within sixty days from the date of posting of the Notice of Location. the location work, consisting of the making and filing of maps and the payment of fees prescribed by NRS 517.040, was completed by the date of recordation of this certificate.

Dated this 15 day of APRIL, 2011.

Discoverer, Locator, and Claimant: Silver International Inc.

By [Signature]
Agent Renvic M. Erickson

The following Document contains no Personal Information as defined by NRS 603A.040

CERTIFICATE OF LOCATION
LODE MINING CLAIM

TO ALL WHOM IT MAY CONCERN:

The locator hereby certifies that he has caused to be located the
AB 50 Lode Mining Claim in the
following quarter sections(s):



1/4	Section	Township	Range	Meridian
SE	18	18N	51E	MDB&M
				MDB&M
				MDB&M
				MDB&M

RECORDER'S STAMP

in EUREKA County, Nevada, on the day 27 of JANUARY, 2011.

Name and mailing address of locator is: Silver International Inc.
545 S. Valley View Dr. #100
St. George, Utah 84770

The Claim is approximately 1500 feet long and 600 feet wide, such that 10 feet are claimed in a EAST direction and 1490 feet in a WEST direction from the point of discovery (monument of location), at which the Notice of Location was posted, together with 300 feet on each side of the monument of location and center line of the Claim. The general course of the lode or vein is from the WESTERLY to the EASTERLY direction.

The exterior boundaries are distinctly marked by four substantial monuments. Each corner monument consists of a 2" x 2" x 4' wooden post, clearly marked by permanent mark and/or metal tags, scribed with claim name and corner description, set on foot in the ground. the boundaries can be readily traced by beginning at corner No. 1, the Northwest corner:

- thence 1500 feet EAST to the NE corner, corner No. 2,
- thence 600 feet SOUTH to the SE corner, corner No. 3,
- thence 1500 feet WEST to the SW corner, corner No. 4,
- thence 600 feet NORTH to the NW corner, corner No. 1, the point of beginning.

The boundaries or said claim were defined by law within sixty days from the date of posting of the Notice of Location. the location work, consisting of the making and filing of maps and the payment of fees prescribed by NRS 517.040, was completed by the date of recordation of this certificate.

Dated this 15 day of APRIL, 2011.

Discoverer, Locator, and Claimant: Silver International Inc.

By 
Agent Renvic M. Erickson

Official Record
Recording requested By
SILVER INTERNATIONAL INC

Eureka County - NV
Mike Rebaleati - Recorder

Fee \$22.50 Page 1 of 1
RPTT. Recorded By: LLH
Book- 513 Page- 0362

The following Document contains no Personal Information
as defined by NRS 603A.040

CERTIFICATE OF LOCATION
LODE MINING CLAIM

TO ALL WHOM IT MAY CONCERN:

The locator hereby certifies that he has caused to be located the
AB 51 Lode Mining Claim in the
following quarter sections(s):



1/4	Section	Township	Range	Meridian
SE	18	18N	51E	MDB&M
				MDB&M
				MDB&M
				MDB&M

RECORDER'S STAMP

in EUREKA County, Nevada, on the day 27 of JANUARY, 2011.

Name and mailing address of locator is: Silver International Inc.
545 S. Valley View Dr. #100
St. George, Utah 84770

The Claim is approximately 1500 feet long and 600 feet wide, such that 10 feet are claimed in a EAST direction and 1490 feet in a WEST direction from the point of discovery (monument of location), at which the Notice of Location was posted, together with 300 feet on each side of the monument of location and center line of the Claim. The general course of the lode or vein is from the WESTERLY to the EASTERLY direction.

The exterior boundaries are distinctly marked by four substantial monuments. Each corner monument consists of a 2" x 2" x 4' wooden post, clearly marked by permanent mark and/or metal tags, scribed with claim name and corner description, set on foot in the ground. the boundaries can be readily traced by beginning at corner No. 1, the Northwest corner:

- thence 1500 feet EAST to the NE corner, corner No. 2,
- thence 600 feet SOUTH to the SE corner, corner No. 3,
- thence 1500 feet WEST to the SW corner, corner No. 4,
- thence 600 feet NORTH to the NW corner, corner No. 1, the point of beginning.

The boundaries or said claim were defined by law within sixty days from the date of posting of the Notice of Location. the location work, consisting of the making and filing of maps and the payment of fees prescribed by NRS 517.040, was completed by the date of recordation of this certificate.

Dated this 15 day of APRIL, 2011.

Discoverer, Locator, and Claimant: Silver International Inc.

By 
Agent Renvic M. Erickson

The following Document contains no Personal Information as defined by NRS 603A.040

CERTIFICATE OF LOCATION
LODE MINING CLAIM

TO ALL WHOM IT MAY CONCERN:

The locator hereby certifies that he has caused to be located the
AB 52 Lode Mining Claim in the
following quarter sections(s):

1/4	Section	Township	Range	Meridian
SE	18	18N	51E	MDB&M
				MDB&M
				MDB&M
				MDB&M



RECORDER'S STAMP

in EUREKA County, Nevada, on the day 27 of JANUARY, 2011.

Name and mailing address of locator is: Silver International Inc.
545 S. Valley View Dr. #100
St. George, Utah 84770

The Claim is approximately 1500 feet long and 600 feet wide, such that 10 feet are claimed in a EAST direction and 1490 feet in a WEST direction from the point of discovery (monument of location), at which the Notice of Location was posted, together with 300 feet on each side of the monument of location and center line of the Claim. The general course of the lode or vein is from the WESTERLY to the EASTERLY direction.

The exterior boundaries are distinctly marked by four substantial monuments. Each corner monument consists of a 2" x 2" x 4' wooden post, clearly marked by permanent mark and/or metal tags, scribed with claim name and corner description, set on foot in the ground. the boundaries can be readily traced by beginning at corner No. 1, the Northwest corner:

- thence 1500 feet EAST to the NE corner, corner No. 2,
- thence 600 feet SOUTH to the SE corner, corner No. 3,
- thence 1500 feet WEST to the SW corner, corner No. 4,
- thence 600 feet NORTH to the NW corner, corner No. 1, the point of beginning.

The boundaries or said claim were defined by law within sixty days from the date of posting of the Notice of Location. the location work, consisting of the making and filing of maps and the payment of fees prescribed by NRS 517.040, was completed by the date of recordation of this certificate.

Dated this 15 day of APRIL, 2011.

Discoverer, Locator, and Claimant: Silver International Inc.

By 
Agent Renvic M. Erickson

The following Document contains no Personal Information
as defined by NRS 603A.040

CERTIFICATE OF LOCATION
LODE MINING CLAIM

TO ALL WHOM IT MAY CONCERN:

The locator hereby certifies that he has caused to be located the
AB 53 Lode Mining Claim in the
following quarter sections(s):



0216989

1/4	Section	Township	Range	Meridian
NE	19	18N	51E	MDB&M
				MDB&M
				MDB&M
				MDB&M

RECORDER'S STAMP

in EUREKA County, Nevada, on the day 27 of JANUARY, 2011.

Name and mailing address of locator is: Silver International Inc.
545 S. Valley View Dr. #100
St. George, Utah 84770

The Claim is approximately 1500 feet long and 600 feet wide, such that 10 feet are claimed in a EAST direction and 1490 feet in a WEST direction from the point of discovery (monument of location), at which the Notice of Location was posted, together with 300 feet on each side of the monument of location and center line of the Claim. The general course of the lode or vein is from the WESTERLY to the EASTERLY direction.


The exterior boundaries are distinctly marked by four substantial monuments. Each corner monument consists of a 2" x 2" x 4' wooden post, clearly marked by permanent mark and/or metal tags, scribed with claim name and corner description, set on foot in the ground. the boundaries can be readily traced by beginning at corner No. 1, the Northwest corner:

- thence 1500 feet EAST to the NE corner, corner No. 2,
- thence 600 feet SOUTH to the SE corner, corner No. 3,
- thence 1500 feet WEST to the SW corner, corner No. 4,
- thence 600 feet NORTH to the NW corner, corner No. 1, the point of beginning.

The boundaries or said claim were defined by law within sixty days from the date of posting of the Notice of Location. the location work, consisting of the making and filing of maps and the payment of fees prescribed by NRS 517.040, was completed by the date of recordation of this certificate.

Dated this 15 day of APRIL, 2011.

Discoverer, Locator, and Claimant: Silver International Inc.

By 
Agent Renvic M. Erickson

The following Document contains no Personal Information as defined by NRS 603A.040

CERTIFICATE OF LOCATION
LODE MINING CLAIM

TO ALL WHOM IT MAY CONCERN:

The locator hereby certifies that he has caused to be located the
AB 54 Lode Mining Claim in the
following quarter sections(s):

1/4	Section	Township	Range	Meridian
NE	19	18N	51E	MDB&M
				MDB&M
				MDB&M
				MDB&M



RECORDER'S STAMP

in EUREKA County, Nevada, on the day 27 of JANUARY, 2011.

Name and mailing address of locator is: Silver International Inc.
545 S. Valley View Dr. #100
St. George, Utah 84770

The Claim is approximately 1500 feet long and 600 feet wide, such that 10 feet are claimed in a EAST direction and 1490 feet in a WEST direction from the point of discovery (monument of location), at which the Notice of Location was posted, together with 300 feet on each side of the monument of location and center line of the Claim. The general course of the lode or vein is from the WESTERLY to the EASTERLY direction.


The exterior boundaries are distinctly marked by four substantial monuments. Each corner monument consists of a 2" x 2" x 4' wooden post, clearly marked by permanent mark and/or metal tags, scribed with claim name and corner description, set on foot in the ground. the boundaries can be readily traced by beginning at corner No. 1, the Northwest corner:

- thence 1500 feet EAST to the NE corner, corner No. 2,
- thence 600 feet SOUTH to the SE corner, corner No. 3,
- thence 1500 feet WEST to the SW corner, corner No. 4,
- thence 600 feet NORTH to the NW corner, corner No. 1, the point of beginning.

The boundaries or said claim were defined by law within sixty days from the date of posting of the Notice of Location. the location work, consisting of the making and filing of maps and the payment of fees prescribed by NRS 517.040, was completed by the date of recordation of this certificate.

Dated this 15 day of APRIL, 2011.

Discoverer, Locator, and Claimant: Silver International Inc.

By 
Agent Renvic M. Erickson

Official Record

Recording requested By SILVER INTERNATIONAL INC

Eureka County - NV Mike Rebaleati - Recorder

Fee \$22.50 Page 1 of 1 RPT1 Recorded By: LLH Book- 513 Page- 0366

The following Document contains no Personal Information as defined by NRS 603A.040

CERTIFICATE OF LOCATION LODE MINING CLAIM

TO ALL WHOM IT MAY CONCERN:

The locator hereby certifies that he has caused to be located the AB 55 Lode Mining Claim in the following quarter sections(s):

Table with 5 columns: 1/4, Section, Township, Range, Meridian. Row 1: NE, 19, 18N, 51E, MDB&M. Rows 2-4: (blank), (blank), (blank), (blank), MDB&M.



RECORDER'S STAMP

in EUREKA County, Nevada, on the day 27 of JANUARY, 2011.

Name and mailing address of locator is: Silver International Inc. 545 S. Valley View Dr. #100 St. George, Utah 84770

The Claim is approximately 1500 feet long and 600 feet wide, such that 10 feet are claimed in a EAST direction and 1490 feet in a WEST direction from the point of discovery (monument of location), at which the Notice of Location was posted, together with 300 feet on each side of the monument of location and center line of the Claim. The general course of the lode or vein is from the WESTERLY to the EASTERLY direction.

The exterior boundaries are distinctly marked by four substantial monuments. Each corner monument consists of a 2" x 2" x 4' wooden post, clearly marked by permanent mark and/or metal tags, scribed with claim name and corner description, set on foot in the ground. the boundaries can be readily traced by beginning at corner No. 1, the Northwest corner:

- thence 1500 feet EAST to the NE corner, corner No. 2,
thence 600 feet SOUTH to the SE corner, corner No. 3,
thence 1500 feet WEST to the SW corner, corner No. 4,
thence 600 feet NORTH to the NW corner, corner No. 1, the point of beginning.

The boundaries or said claim were defined by law within sixty days from the date of posting of the Notice of Location. the location work, consisting of the making and filing of maps and the payment of fees prescribed by NRS 517.040, was completed by the date of recordation of this certificate.

Dated this 15 day of APRIL, 2011.

Discoverer, Locator, and Claimant: Silver International Inc.

By [Signature] Agent Renvic M. Erickson

The following Document contains no Personal Information as defined by NRS 603A.040

CERTIFICATE OF LOCATION
LODE MINING CLAIM

TO ALL WHOM IT MAY CONCERN:

The locator hereby certifies that he has caused to be located the
AB 56 Lode Mining Claim in the
following quarter sections(s):



0216992

1/4	Section	Township	Range	Meridian
NE	19	18N	52E	MDB&M
NW	20	18N	52E	MDB&M
				MDB&M
				MDB&M

RECORDER'S STAMP

in EUREKA County, Nevada, on the day 27 of JANUARY, 2011.

Name and mailing address of locator is: Silver International Inc.
545 S. Valley View Dr. #100
St. George, Utah 84770

The Claim is approximately 1500 feet long and 600 feet wide, such that 10 feet are claimed in a WEST direction and 1490 feet in a EAST direction from the point of discovery (monument of location), at which the Notice of Location was posted, together with 300 feet on each side of the monument of location and center line of the Claim. The general course of the lode or vein is from the WESTERLY to the EASTERLY direction.


The exterior boundaries are distinctly marked by four substantial monuments. Each corner monument consists of a 2" x 2" x 4' wooden post, clearly marked by permanent mark and/or metal tags, scribed with claim name and corner description, set on foot in the ground. the boundaries can be readily traced by beginning at corner No. 1, the Northwest corner:

- thence 1500 feet EAST to the NE corner, corner No. 2,
- thence 600 feet SOUTH to the SE corner, corner No. 3,
- thence 1500 feet WEST to the SW corner, corner No. 4,
- thence 600 feet NORTH to the NW corner, corner No. 1, the point of beginning.

The boundaries or said claim were defined by law within sixty days from the date of posting of the Notice of Location. the location work, consisting of the making and filing of maps and the payment of fees prescribed by NRS 517.040, was completed by the date of recordation of this certificate.

Dated this 15 day of APRIL, 2011.

Discoverer, Locator, and Claimant: Silver International Inc.

By 
Agent Renvic M. Erickson

The following Document contains no Personal Information
as defined by NRS 603A.040

CERTIFICATE OF LOCATION
LODE MINING CLAIM

TO ALL WHOM IT MAY CONCERN:

The locator hereby certifies that he has caused to be located the
AB 57 Lode Mining Claim in the
following quarter sections(s):

1/4	Section	Township	Range	Meridian
NE	19	18N	52E	MDB&M
NW	20	18N	52E	MDB&M
				MDB&M
				MDB&M



RECORDER'S STAMP

in EUREKA County, Nevada, on the day 27 of JANUARY, 2011.

Name and mailing address of locator is: Silver International Inc.
545 S. Valley View Dr. #100
St. George, Utah 84770

The Claim is approximately 1500 feet long and 600 feet wide, such that 10 feet are claimed in a WEST direction and 1490 feet in a EAST direction from the point of discovery (monument of location), at which the Notice of Location was posted, together with 300 feet on each side of the monument of location and center line of the Claim. The general course of the lode or vein is from the WESTERLY to the EASTERLY direction.

The exterior boundaries are distinctly marked by four substantial monuments. Each corner monument consists of a 2" x 2" x 4' wooden post, clearly marked by permanent mark and/or metal tags, scribed with claim name and corner description, set on foot in the ground. the boundaries can be readily traced by beginning at corner No. 1, the Northwest corner:

- thence 1500 feet EAST to the NE corner, corner No. 2,
- thence 600 feet SOUTH to the SE corner, corner No. 3,
- thence 1500 feet WEST to the SW corner, corner No. 4,
- thence 600 feet NORTH to the NW corner, corner No. 1, the point of beginning.

The boundaries or said claim were defined by law within sixty days from the date of posting of the Notice of Location. the location work, consisting of the making and filing of maps and the payment of fees prescribed by NRS 517.040, was completed by the date of recordation of this certificate.

Dated this 15 day of APRIL, 2011.

Discoverer, Locator, and Claimant: Silver International Inc.

By 
Agent Renvic M. Erickson

The following Document contains no Personal Information
as defined by NRS 603A.040

CERTIFICATE OF LOCATION
LODE MINING CLAIM

TO ALL WHOM IT MAY CONCERN:

The locator hereby certifies that he has caused to be located the
AB 58 Lode Mining Claim in the
following quarter sections(s):



1/4	Section	Township	Range	Meridian
NE	19	18N	52E	MDB&M
NW	20	18N	52E	MDB&M
				MDB&M
				MDB&M

RECORDER'S STAMP

in EUREKA County, Nevada, on the day 27 of JANUARY, 2011.

Name and mailing address of locator is: Silver International Inc.
545 S. Valley View Dr. #100
St. George, Utah 84770

The Claim is approximately 1500 feet long and 600 feet wide, such that 10 feet are claimed in a WEST direction and 1490 feet in a EAST direction from the point of discovery (monument of location), at which the Notice of Location was posted, together with 300 feet on each side of the monument of location and center line of the Claim. The general course of the lode or vein is from the WESTERLY to the EASTERLY direction.


The exterior boundaries are distinctly marked by four substantial monuments. Each corner monument consists of a 2" x 2" x 4' wooden post, clearly marked by permanent mark and/or metal tags, scribed with claim name and corner description, set on foot in the ground. the boundaries can be readily traced by beginning at corner No. 1, the Northwest corner:

- thence 1500 feet EAST to the NE corner, corner No. 2,
- thence 600 feet SOUTH to the SE corner, corner No. 3,
- thence 1500 feet WEST to the SW corner, corner No. 4,
- thence 600 feet NORTH to the NW corner, corner No. 1, the point of beginning.

The boundaries or said claim were defined by law within sixty days from the date of posting of the Notice of Location. the location work, consisting of the making and filing of maps and the payment of fees prescribed by NRS 517.040, was completed by the date of recordation of this certificate.

Dated this 15 day of APRIL, 2011.

Discoverer, Locator, and Claimant: Silver International Inc.

By 
Agent Renvic M. Erickson

The following Document contains no Personal Information
as defined by NRS 603A.040

CERTIFICATE OF LOCATION
LODE MINING CLAIM

TO ALL WHOM IT MAY CONCERN:

The locator hereby certifies that he has caused to be located the
AB 59 Lode Mining Claim in the
following quarter sections(s):

1/4	Section	Township	Range	Meridian
NE	19	18N	52E	MDB&M
NW	20	18N	52E	MDB&M
SE	18	18N	52E	MDB&M
SW	17	18N	52E	MDB&M



RECORDER'S STAMP

in EUREKA County, Nevada, on the day 27 of JANUARY, 2011.

Name and mailing address of locator is: Silver International Inc.
545 S. Valley View Dr. #100
St. George, Utah 84770


The Claim is approximately 1500 feet long and 600 feet wide, such that 10 feet are claimed in a WEST direction and 1490 feet in a EAST direction from the point of discovery (monument of location), at which the Notice of Location was posted, together with 300 feet on each side of the monument of location and center line of the Claim. The general course of the lode or vein is from the WESTERLY to the EASTERLY direction.

The exterior boundaries are distinctly marked by four substantial monuments. Each corner monument consists of a 2" x 2" x 4' wooden post, clearly marked by permanent mark and/or metal tags, scribed with claim name and corner description, set on foot in the ground. the boundaries can be readily traced by beginning at corner No. 1, the Northwest corner:
thence 1500 feet EAST to the NE corner, corner No. 2,
thence 600 feet SOUTH to the SE corner, corner No. 3,
thence 1500 feet WEST to the SW corner, corner No. 4,
thence 600 feet NORTH to the NW corner, corner No. 1, the point of beginning.

The boundaries or said claim were defined by law within sixty days from the date of posting of the Notice of Location. the location work, consisting of the making and filing of maps and the payment of fees prescribed by NRS 517.040, was completed by the date of recordation of this certificate.

Dated this 15 day of APRIL, 2011.

Discoverer, Locator, and Claimant: Silver International Inc.

By 
Agent Renvic M. Erickson

The following Document contains no Personal Information as defined by NRS 603A.040

CERTIFICATE OF LOCATION
LODE MINING CLAIM

TO ALL WHOM IT MAY CONCERN:

The locator hereby certifies that he has caused to be located the
AB 60 Lode Mining Claim in the
following quarter sections(s):

1/4	Section	Township	Range	Meridian
SE	18	18N	52E	MDB&M
SW	17	18N	52E	MDB&M
				MDB&M
				MDB&M



RECORDER'S STAMP

in EUREKA County, Nevada, on the day 27 of JANUARY, 2011.

Name and mailing address of locator is: Silver International Inc.
545 S. Valley View Dr. #100
St. George, Utah 84770

The Claim is approximately 1500 feet long and 600 feet wide, such that 10 feet are claimed in a WEST direction and 1490 feet in a EAST direction from the point of discovery (monument of location), at which the Notice of Location was posted, together with 300 feet on each side of the monument of location and center line of the Claim. The general course of the lode or vein is from the WESTERLY to the EASTERLY direction.

The exterior boundaries are distinctly marked by four substantial monuments. Each corner monument consists of a 2" x 2" x 4' wooden post, clearly marked by permanent mark and/or metal tags, scribed with claim name and corner description, set on foot in the ground. the boundaries can be readily traced by beginning at corner No. 1, the Northwest corner:

- thence 1500 feet EAST to the NE corner, corner No. 2,
- thence 600 feet SOUTH to the SE corner, corner No. 3,
- thence 1500 feet WEST to the SW corner, corner No. 4,
- thence 600 feet NORTH to the NW corner, corner No. 1, the point of beginning.

The boundaries or said claim were defined by law within sixty days from the date of posting of the Notice of Location. the location work, consisting of the making and filing of maps and the payment of fees prescribed by NRS 517.040, was completed by the date of recordation of this certificate.

Dated this 15 day of APRIL, 2011.

Discoverer, Locator, and Claimant: Silver International Inc.

By [Signature]
Agent Renvic M. Erickson

Official Record

Recording requested By SILVER INTERNATIONAL INC

Eureka County - NV

Mike Rebaleati - Recorder

Fee \$22.50

Page 1 of 1

RPTT:

Recorded By: LLH

Book- 513 Page- 0372

The following Document contains no Personal Information as defined by NRS 603A.040

CERTIFICATE OF LOCATION
LODE MINING CLAIM

TO ALL WHOM IT MAY CONCERN:

The locator hereby certifies that he has caused to be located the
AB 61 Lode Mining Claim in the
following quarter sections(s):

1/4	Section	Township	Range	Meridian
SE	18	18N	52E	<u>MDB&M</u>
SW	17	18N	52E	<u>MDB&M</u>
				<u>MDB&M</u>
				<u>MDB&M</u>



RECORDER'S STAMP

in EUREKA County, Nevada, on the day 27 of JANUARY, 2011.

Name and mailing address of locator is: Silver International Inc.
545 S. Valley View Dr. #100
St. George, Utah 84770

The Claim is approximately 1500 feet long and 600 feet wide, such that 10 feet are claimed in a WEST direction and 1490 feet in a EAST direction from the point of discovery (monument of location), at which the Notice of Location was posted, together with 300 feet on each side of the monument of location and center line of the Claim. The general course of the lode or vein is from the WESTERLY to the EASTERLY direction.

The exterior boundaries are distinctly marked by four substantial monuments. Each corner monument consists of a 2" x 2" x 4' wooden post, clearly marked by permanent mark and/or metal tags, scribed with claim name and corner description, set on foot in the ground. the boundaries can be readily traced by beginning at corner No. 1, the Northwest corner:

- thence 1500 feet EAST to the NE corner, corner No. 2,
- thence 600 feet SOUTH to the SE corner, corner No. 3,
- thence 1500 feet WEST to the SW corner, corner No. 4,
- thence 600 feet NORTH to the NW corner, corner No. 1, the point of beginning.

The boundaries or said claim were defined by law within sixty days from the date of posting of the Notice of Location. the location work, consisting of the making and filing of maps and the payment of fees prescribed by NRS 517.040, was completed by the date of recordation of this certificate.

Dated this 15 day of APRIL, 2011.

Discoverer, Locator, and Claimant: Silver International Inc.

By [Signature]
Agent Renvic M. Erickson

DOC # 0216998

04/15/2011

10 25 AM

Official Record

Recording requested By
SILVER INTERNATIONAL INC

Eureka County - NV

Mike Rebaleati - Recorder

Fee: \$22.50

Page 1 of 1

RPTT:

Recorded By: LLH

Book- 513 Page- 0373

The following Document contains no Personal Information
as defined by NRS 603A.040

CERTIFICATE OF LOCATION
LODE MINING CLAIM

TO ALL WHOM IT MAY CONCERN:

The locator hereby certifies that he has caused to be located the
AB 62 Lode Mining Claim in the
following quarter sections(s):



1/4	Section	Township	Range	Meridian
SE	18	18N	52E	MDB&M
SW	17	18N	52E	MDB&M
				MDB&M
				MDB&M

RECORDER'S STAMP

in EUREKA County, Nevada, on the day 27 of JANUARY, 2011.

Name and mailing address of locator is: Silver International Inc.
545 S. Valley View Dr. #100
St. George, Utah 84770

The Claim is approximately 1500 feet long and 600 feet wide, such that 10 feet are claimed in a WEST direction and 1490 feet in a EAST direction from the point of discovery (monument of location), at which the Notice of Location was posted, together with 300 feet on each side of the monument of location and center line of the Claim. The general course of the lode or vein is from the WESTERLY to the EASTERLY direction.

The exterior boundaries are distinctly marked by four substantial monuments. Each corner monument consists of a 2" x 2" x 4' wooden post, clearly marked by permanent mark and/or metal tags, scribed with claim name and corner description, set on foot in the ground. the boundaries can be readily traced by beginning at corner No. 1, the Northwest corner:

- thence 1500 feet EAST to the NE corner, corner No. 2,
- thence 600 feet SOUTH to the SE corner, corner No. 3,
- thence 1500 feet WEST to the SW corner, corner No. 4,
- thence 600 feet NORTH to the NW corner, corner No. 1, the point of beginning.

The boundaries or said claim were defined by law within sixty days from the date of posting of the Notice of Location. the location work, consisting of the making and filing of maps and the payment of fees prescribed by NRS 517.040, was completed by the date of recordation of this certificate.

Dated this 15 day of APRIL, 2011.

Discoverer, Locator, and Claimant: Silver International Inc.

By
Agent Renvic M. Erickson

DOC # 0216999

04/15/2011 10:25 AM

Official Record

Recording requested by SILVER INTERNATIONAL INC

Eureka County - NV

Mike Rebaleati - Recorder

Fee: \$22.50

Page 1 of 1

RPTT:

Recorded By: LLH

Book- 513 Page- 0374

The following Document contains no Personal Information as defined by NRS 603A.040

CERTIFICATE OF LOCATION
LODE MINING CLAIM

TO ALL WHOM IT MAY CONCERN:

The locator hereby certifies that he has caused to be located the AB 63 Lode Mining Claim in the following quarter sections(s):



1/4	Section	Township	Range	Meridian
NE	18	18N	52E	MDB&M
NW	17	18N	52E	MDB&M
				MDB&M
				MDB&M

RECORDER'S STAMP

in EUREKA County, Nevada, on the day 27 of JANUARY, 2011.

Name and mailing address of locator is: Silver International Inc.
545 S. Valley View Dr. #100
St. George, Utah 84770

The Claim is approximately 1500 feet long and 600 feet wide, such that 10 feet are claimed in a WEST direction and 1490 feet in a EAST direction from the point of discovery (monument of location), at which the Notice of Location was posted, together with 300 feet on each side of the monument of location and center line of the Claim. The general course of the lode or vein is from the WESTERLY to the EASTERLY direction.


The exterior boundaries are distinctly marked by four substantial monuments. Each corner monument consists of a 2" x 2" x 4' wooden post, clearly marked by permanent mark and/or metal tags, scribed with claim name and corner description, set on foot in the ground. the boundaries can be readily traced by beginning at corner No. 1, the Northwest corner:

- thence 1500 feet EAST to the NE corner, corner No. 2,
- thence 600 feet SOUTH to the SE corner, corner No. 3,
- thence 1500 feet WEST to the SW corner, corner No. 4,
- thence 600 feet NORTH to the NW corner, corner No. 1, the point of beginning.

The boundaries or said claim were defined by law within sixty days from the date of posting of the Notice of Location. the location work, consisting of the making and filing of maps and the payment of fees prescribed by NRS 517.040, was completed by the date of recordation of this certificate.

Dated this 15 day of APRIL, 2011.

Discoverer, Locator, and Claimant: Silver International Inc.

By 
Agent Rerwic M. Erickson

The following Document contains no Personal Information
as defined by NRS 603A.040

CERTIFICATE OF LOCATION
LODE MINING CLAIM

TO ALL WHOM IT MAY CONCERN:

The locator hereby certifies that he has caused to be located the
AB 64 Lode Mining Claim in the
following quarter sections(s):

1/4	Section	Township	Range	Meridian
NE	18	18N	52E	MDB&M
NW	17	18N	52E	MDB&M
				MDB&M
				MDB&M



RECORDER'S STAMP

in EUREKA County, Nevada, on the day 27 of JANUARY, 2011.

Name and mailing address of locator is: Silver International Inc.
545 S. Valley View Dr. #100
St. George, Utah 84770

The Claim is approximately 1500 feet long and 600 feet wide, such that 10 feet are claimed in a WEST direction and 1490 feet in a EAST direction from the point of discovery (monument of location), at which the Notice of Location was posted, together with 300 feet on each side of the monument of location and center line of the Claim. The general course of the lode or vein is from the WESTERLY to the EASTERLY direction.


The exterior boundaries are distinctly marked by four substantial monuments. Each corner monument consists of a 2" x 2" x 4' wooden post, clearly marked by permanent mark and/or metal tags, scribed with claim name and corner description, set on foot in the ground. the boundaries can be readily traced by beginning at corner No. 1, the Northwest corner:

- thence 1500 feet EAST to the NE corner, corner No. 2,
- thence 600 feet SOUTH to the SE corner, corner No. 3,
- thence 1500 feet WEST to the SW corner, corner No. 4,
- thence 600 feet NORTH to the NW corner, corner No. 1, the point of beginning.

The boundaries or said claim were defined by law within sixty days from the date of posting of the Notice of Location. the location work, consisting of the making and filing of maps and the payment of fees prescribed by NRS 517.040, was completed by the date of recordation of this certificate.

Dated this 15 day of APRIL, 2011.

Discoverer, Locator, and Claimant: Silver International Inc.

By 
Agent Renvic M. Erickson

DOC # 0217001

04/15/2011 10:25 AM

Official Record

Recording requested by SILVER INTERNATIONAL INC

Eureka County - NV

Mike Rebaleati - Recorder

Fee: \$22.50

Page 1 of 1

RPTT:

Recorded By: LLH

Book-- 513 Page- 0376

The following Document contains no Personal Information as defined by NRS 603A.040

CERTIFICATE OF LOCATION
LODE MINING CLAIM

TO ALL WHOM IT MAY CONCERN:

The locator hereby certifies that he has caused to be located the
AB 65 Lode Mining Claim in the
following quarter sections(s):

1/4	Section	Township	Range	Meridian
NE	18	18N	52E	MDB&M
NW	17	18N	52E	MDB&M
				MDB&M
				MDB&M



RECORDER'S STAMP

in EUREKA County, Nevada, on the day 27 of JANUARY, 2011.

Name and mailing address of locator is: Silver International Inc.
545 S. Valley View Dr. #100
St. George, Utah 84770

The Claim is approximately 1500 feet long and 600 feet wide, such that 10 feet are claimed in a WEST direction and 1490 feet in a EAST direction from the point of discovery (monument of location), at which the Notice of Location was posted, together with 300 feet on each side of the monument of location and center line of the Claim. The general course of the lode or vein is from the WESTERLY to the EASTERLY direction.


The exterior boundaries are distinctly marked by four substantial monuments. Each corner monument consists of a 2" x 2" x 4' wooden post, clearly marked by permanent mark and/or metal tags, scribed with claim name and corner description, set on foot in the ground. the boundaries can be readily traced by beginning at corner No. 1, the Northwest corner:

- thence 1500 feet EAST to the NE corner, corner No. 2,
- thence 600 feet SOUTH to the SE corner, corner No. 3,
- thence 1500 feet WEST to the SW corner, corner No. 4,
- thence 600 feet NORTH to the NW corner, corner No. 1, the point of beginning.

The boundaries or said claim were defined by law within sixty days from the date of posting of the Notice of Location. the location work, consisting of the making and filing of maps and the payment of fees prescribed by NRS 517.040, was completed by the date of recordation of this certificate.

Dated this 15 day of APRIL, 2011.

Discoverer, Locator, and Claimant: Silver International Inc.

By 
Agent Renvic M. Erickson

Official Record

Recording requested By SILVER INTERNATIONAL INC

Eureka County - NV Mike Rebaleati - Recorder

Fee: \$22.50 Page 1 of 1 RPTT: Recorded By LLH Book- 513 Page- 0377

The following Document contains no Personal Information as defined by NRS 603A.040

CERTIFICATE OF LOCATION LODE MINING CLAIM

TO ALL WHOM IT MAY CONCERN:

The locator hereby certifies that he has caused to be located the AB 66 Lode Mining Claim in the following quarter sections(s):



0217002

1/4	Section	Township	Range	Meridian
NE	18	18N	52E	MDB&M
NW	17	18N	52E	MDB&M
				MDB&M
				MDB&M

RECORDER'S STAMP

in EUREKA County, Nevada, on the day 27 of JANUARY, 2011.

Name and mailing address of locator is: Silver International Inc. 545 S. Valley View Dr. #100 St. George, Utah 84770

The Claim is approximately 1500 feet long and 600 feet wide, such that 10 feet are claimed in a WEST direction and 1490 feet in a EAST direction from the point of discovery (monument of location), at which the Notice of Location was posted, together with 300 feet on each side of the monument of location and center line of the Claim. The general course of the lode or vein is from the WESTERLY to the EASTERLY direction.

The exterior boundaries are distinctly marked by four substantial monuments. Each corner monument consists of a 2" x 2" x 4' wooden post, clearly marked by permanent mark and/or metal tags, scribed with claim name and corner description, set on foot in the ground. the boundaries can be readily traced by beginning at corner No. 1, the Northwest corner:

- thence 1500 feet EAST to the NE corner, corner No. 2,
- thence 600 feet SOUTH to the SE corner, corner No. 3,
- thence 1500 feet WEST to the SW corner, corner No. 4,
- thence 600 feet NORTH to the NW corner, corner No. 1, the point of beginning.

The boundaries or said claim were defined by law within sixty days from the date of posting of the Notice of Location. the location work, consisting of the making and filing of maps and the payment of fees prescribed by NRS 517.040, was completed by the date of recordation of this certificate.

Dated this 15 day of APRIL, 2011.

Discoverer, Locator, and Claimant: Silver International Inc.

By [Signature] Agent Renvic M. Erickson

UN OF THIS MOUNTAIN IS DOCUMENTED BY THE RECORDS OF THE COUNTY OF AND TOWNSHIP OF AND RANGE, DATED DECEMBER 14, 1962.

R SILVER INTERNATIONAL INC.

ANGELO BELLI AND OF MINING CLAIMS

LOCATED IN _____
: 24 TOWNSHIP 18 NORTH, RANGE 51 EAST,
.20 TOWNSHIP 18 NORTH, RANGE 52 EAST,
DIABLO BASE AND MERIDIAN NEVADA

PREPARED FOR:

SILVER INTERNATIONAL INC.
545 SOUTH VALLEY VIEW DR.
ST. GEORGE, UT 84770

DOC # 0217003

04/15/2011 10:25 AM

Official Record

Recording Requested By
SILVER INTERNATIONAL INC

Eureka County - NV

Mike Rebalcati - Recorder

Fee: \$994.00

Page 1 of

RPTT:

Recorded By:

Book-- Page-- 0000



0217003

DATE: _____
DRAWN: _____
APPROV: _____
SCALE: _____
JOB NO: _____

RECORD OF MINING CLAIMS TOWNSHIPS 18 NORTH, RANGE 51-52 EAST MOUNT DIABLO BASE AND MERIDAIN

SHEET **1** OF **1** SHEETS
FILE: 101103