

CERTIFICATE OF LOCATION
LODE MINING CLAIM

The undersigned affirms that this document contains no social security numbers.

TO ALL WHOM IT MAY CONCERN:

The undersigned hereby certifies that he has caused to be located the BCN 1 Lode Mining Claim in the following quarter section(s): SW ¼ of Section 6, Township 18 North, Range 52 East, M.D.B.&M., in Eureka County, Nevada, on the 3rd day of May, 2011.

Name and mailing address of locator is:
Cordex Exploration Co.
573 E. Second Street
Reno, Nevada 89502

The claim is approximately 1500 feet long and 600 feet wide, such that 1480 feet are claimed in a northerly direction and 20 feet in a southerly direction from the point of discovery (monument of location), at which the Notice of Location was posted, together with 300 feet on each side of the monument of location and center line of the claim. The general course of the lode or vein is from the north to the south direction.

The number, location and markings on each boundary or corner monument is as follows:

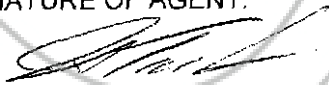
<u>Location</u>	<u>Markings</u>	<u>Description</u>
No. 1: SW Corner	SW COR.	2" x 2" x 4' wooden post
No. 2: NW Corner	NW COR.	2" x 2" x 4' wooden post
No. 3: NE Corner	NE COR.	2" x 2" x 4' wooden post
No. 4: SE Corner	SE COR.	Cor. 4 bears approx. 15,550' N33°W from Combs Peak located in unsurveyed Section 21, T. 18 N., R. 52 E. 2" x 2" x 4' wooden post

As erected in the ground, each monument is marked as described above by a 2"x2"x4' wooden post with metal tag.

The work of location consisted of making a claim map as provided in N.R.S. 517-040.

Dated this 9th day of May, 2011.

SIGNATURE OF AGENT:



Jennifer Taelour
Agent for Cordex Exploration Co.

DOC # 0217145

05/23/2011

01:46 PM

Official Record

Recording requested By
CORDEX EXPLORATION CO

Eureka County - NV

Mike Rebaleati - Recorder

Fee: \$22.50

Page 1 of 1

RPTT:

Recorded By: LLH

Book- 514 Page- 0330



0217145

**CERTIFICATE OF LOCATION
LODE MINING CLAIM**

The undersigned affirms that this document contains no social security numbers.

TO ALL WHOM IT MAY CONCERN:

The undersigned hereby certifies that he has caused to be located the BCN 2 Lode Mining Claim in the following quarter section(s): SW ¼ of Section 6, Township 18 North, Range 52 East, M.D.B.&M., in Eureka County, Nevada, on the 3rd day of May, 2011.

Name and mailing address of locator is:

Cordex Exploration Co.
573 E. Second Street
Reno, Nevada 89502

The claim is approximately 1500 feet long and 600 feet wide, such that 1480 feet are claimed in a northerly direction and 20 feet in a southerly direction from the point of discovery (monument of location), at which the Notice of Location was posted, together with 300 feet on each side of the monument of location and center line of the claim. The general course of the lode or vein is from the north to the south direction.

The number, location and markings on each boundary or corner monument is as follows:


<u>Location</u>	<u>Markings</u>	<u>Description</u>
No. 1: SW Corner	SW COR.	2" x 2" x 4' wooden post
No. 2: NW Corner	NW COR.	2" x 2" x 4' wooden post
No. 3: NE Corner	NE COR.	2" x 2" x 4' wooden post; Corner 3 is common with Corner 2 of BCN 1
No. 4: SE Corner	SE COR.	2" x 2" x 4' wooden post

As erected in the ground, each monument is marked as described above by a 2"x2"x4' wooden post with metal tag.

The work of location consisted of making a claim map as provided in N.R.S. 517-040.

Dated this 9th day of May, 2011.

SIGNATURE OF AGENT:



Jennifer Taelour
Agent for Cordex Exploration Co.

DOC # 0217146

05/23/2011 01:46 PM

Official Record

Recording requested By
CORDEX EXPLORATION CO

Eureka County - NV

Mike Rebaleati - Recorder

Fee \$22.50

Page 1 of 1

RPTT:

Recorded By: LLH

Book- 514 Page- 0331



0217146

DOC # 0217147

05/23/2011

01:46 PM

Official Record

Recording requested By
CORDEX EXPLORATION CO

Eureka County - NV

Mike Rebaleati - Recorder

Fee: \$22.50

Page 1 of 1

RPTT:

Recorded By LLH

Book- 514 Page- 0332



CERTIFICATE OF LOCATION
LODE MINING CLAIM

The undersigned affirms that this document contains no social security numbers.

TO ALL WHOM IT MAY CONCERN:

The undersigned hereby certifies that he has caused to be located the BCN 3 Lode Mining Claim in the following quarter section(s): SW 1/4 of Section 6, Township 18 North, Range 52 East, M.D.B.&M., in Eureka County, Nevada, on the 3rd day of May, 2011.

Name and mailing address of locator is:

Cordex Exploration Co.
573 E. Second Street
Reno, Nevada 89502

The claim is approximately 1500 feet long and 600 feet wide, such that 1480 feet are claimed in a northerly direction and 20 feet in a southerly direction from the point of discovery (monument of location), at which the Notice of Location was posted, together with 300 feet on each side of the monument of location and center line of the claim. The general course of the lode or vein is from the north to the south direction.

The number, location and markings on each boundary or corner monument is as follows:

<u>Location</u>	<u>Markings</u>	<u>Description</u>
No. 1: SW Corner	SW COR.	2" x 2" x 4' wooden post
No. 2: NW Corner	NW COR.	2" x 2" x 4' wooden post
No. 3: NE Corner	NE COR.	2" x 2" x 4' wooden post; Corner 3 is common with Corner 2 of BCN 2
No. 4: SE Corner	SE COR.	2" x 2" x 4' wooden post

As erected in the ground, each monument is marked as described above by a 2"x2"x4' wooden post with metal tag.

The work of location consisted of making a claim map as provided in N.R.S. 517-040.

Dated this 9th day of May, 2011.

SIGNATURE OF AGENT:

Jennifer Taelour
Agent for Cordex Exploration Co.

CERTIFICATE OF LOCATION
LODE MINING CLAIM

The undersigned affirms that this document contains no social security numbers.

TO ALL WHOM IT MAY CONCERN:

The undersigned hereby certifies that he has caused to be located the BCN 4 Lode Mining Claim in the following quarter section(s): SW ¼ of Section 6, Township 18 North, Range 52 East, and the SE ¼ of Section 1, Township 18 North, Range 51 East M.D.B.&M., in Eureka County, Nevada, on the 3rd day of May, 2011.

Name and mailing address of locator is:
Cordex Exploration Co.
573 E. Second Street
Reno, Nevada 89502

The claim is approximately 1500 feet long and 600 feet wide, such that 1480 feet are claimed in a northerly direction and 20 feet in a southerly direction from the point of discovery (monument of location), at which the Notice of Location was posted, together with 300 feet on each side of the monument of location and center line of the claim. The general course of the lode or vein is from the north to the south direction.

The number, location and markings on each boundary or corner monument is as follows:


<u>Location</u>	<u>Markings</u>	<u>Description</u>
No. 1: SW Corner	SW COR.	2" x 2" x 4' wooden post
No. 2: NW Corner	NW COR.	2" x 2" x 4' wooden post
No. 3: NE Corner	NE COR.	2" x 2" x 4' wooden post; Corner 3 is common with Corner 2 of BCN 3
No. 4: SE Corner	SE COR.	2" x 2" x 4' wooden post

As erected in the ground, each monument is marked as described above by a 2"x2"x4' wooden post with metal tag.

The work of location consisted of making a claim map as provided in N.R.S. 517-040.

Dated this 9th day of May, 2011.

SIGNATURE OF AGENT:



Jennifer Taelour
Agent for Cordex Exploration Co.

DOC # 0217148

05/23/2011 01:46 PM

Official Record

Recording requested By
CORDEX EXPLORATION CO

Eureka County - NV

Mike Rebaleati - Recorder

Fee: \$22.50 Page 1 of 1

RPTT: Recorded By: LLH

Book- 514 Page- 0333



0217148

CERTIFICATE OF LOCATION
LODE MINING CLAIM

The undersigned affirms that this document contains no social security numbers.

TO ALL WHOM IT MAY CONCERN:

The undersigned hereby certifies that he has caused to be located the BCN 5 Lode Mining Claim in the following quarter section(s): SE ¼ of Section 1, Township 18 North, Range 51 East, M.D.B.&M., in Eureka County, Nevada, on the 2nd day of May, 2011.

Name and mailing address of locator is:

Cordex Exploration Co.
573 E. Second Street
Reno, Nevada 89502

The claim is approximately 1500 feet long and 600 feet wide, such that 20 feet are claimed in a northerly direction and 1480 feet in a southerly direction from the point of discovery (monument of location), at which the Notice of Location was posted, together with 300 feet on each side of the monument of location and center line of the claim. The general course of the lode or vein is from the north to the south direction.

The number, location and markings on each boundary or corner monument is as follows:

<u>Location</u>	<u>Markings</u>	<u>Description</u>
No. 1: NE Corner	NE COR.	2" x 2" x 4' wooden post
No. 2: SE Corner	SE COR.	2" x 2" x 4' wooden post; Corner 2 is common with Corner 1 of BCN 4
No. 3: SW Corner	SW COR.	2" x 2" x 4' wooden post
No. 4: NW Corner	NW COR.	2" x 2" x 4' wooden post

As erected in the ground, each monument is marked as described above by a 2"x2"x4' wooden post with metal tag.

The work of location consisted of making a claim map as provided in N.R.S. 517-040.

Dated this 9th day of May, 2011.

SIGNATURE OF AGENT:


Jennifer Taelour
Agent for Cordex Exploration Co.

DOC # 0217149

05/23/2011

01:46 PM

Official Record

Recording requested By
CORDEX EXPLORATION CO

Eureka County - NV

Mike Rebaleati - Recorder

Fee: \$22.50

Page 1 of 1

RPTT:

Recorded By: LLH

Book- 514 Page- 0334



**CERTIFICATE OF LOCATION
LODE MINING CLAIM**

The undersigned affirms that this document contains no social security numbers.

TO ALL WHOM IT MAY CONCERN:

The undersigned hereby certifies that he has caused to be located the BCN 6 Lode Mining Claim in the following quarter section(s): SE, NE ¼ of Section 1, Township 18 North, Range 51 East, M.D.B.&M., in Eureka County, Nevada, on the 2nd day of May, 2011.

Name and mailing address of locator is:

Cordex Exploration Co.
573 E. Second Street
Reno, Nevada 89502

DOC # 0217150

05/23/2011 01:46 PM

Official Record

Recording requested By
CORDEX EXPLORATION CO

Eureka County - NV

Mike Rebaleati - Recorder

Fee: \$22.50 Page 1 of 1
RPTT: Recorded By: LLH
Book- 514 Page- 0335



0217150

The claim is approximately 1500 feet long and 600 feet wide, such that 1480 feet are claimed in a northerly direction and 20 feet in a southerly direction from the point of discovery (monument of location), at which the Notice of Location was posted, together with 300 feet on each side of the monument of location and center line of the claim. The general course of the lode or vein is from the north to the south direction.

The number, location and markings on each boundary or corner monument is as follows:

<u>Location</u>	<u>Markings</u>	<u>Description</u>
No. 1: SW Corner	SW COR.	2" x 2" x 4' wooden post
No. 2: NW Corner	NW COR.	2" x 2" x 4' wooden post
No. 3: NE Corner	NE COR.	2" x 2" x 4' wooden post
No. 4: SE Corner	SE COR.	2" x 2" x 4' wooden post; Corner 4 is common with Corner 1 of BCN 5

As erected in the ground, each monument is marked as described above by a 2"x2"x4' wooden post with metal tag.

The work of location consisted of making a claim map as provided in N.R.S. 517-040.

Dated this 9th day of May, 2011.

SIGNATURE OF AGENT:

Jennifer Taelour
Agent for Cordex Exploration Co.

DOC # 0217151

05/23/2011

01:46 PM

Official Record

Recording requested By
CORDEX EXPLORATION CO

Eureka County - NV
Mike Rebaleati - Recorder

Fee: \$22.50

Page 1 of 1

RPTT:

Recorded By: LLH

Book- 514 Page- 0336



0217151

**CERTIFICATE OF LOCATION
LODE MINING CLAIM**

The undersigned affirms that this document contains no social security numbers.

TO ALL WHOM IT MAY CONCERN:

The undersigned hereby certifies that he has caused to be located the BCN 7 Lode Mining Claim in the following quarter section(s): SE ¼ of Section 1, Township 18 North, Range 51 East, M.D.B.&M., in Eureka County, Nevada, on the 2nd day of May, 2011.

Name and mailing address of locator is:

Cordex Exploration Co.
573 E. Second Street
Reno, Nevada 89502

The claim is approximately 1500 feet long and 600 feet wide, such that 20 feet are claimed in a northerly direction and 1480 feet in a southerly direction from the point of discovery (monument of location), at which the Notice of Location was posted, together with 300 feet on each side of the monument of location and center line of the claim. The general course of the lode or vein is from the north to the south direction.

The number, location and markings on each boundary or corner monument is as follows:

<u>Location</u>	<u>Markings</u>	<u>Description</u>
No. 1: NE Corner	NE COR.	2" x 2" x 4' wooden post
No. 2: SE Corner	SE COR.	2" x 2" x 4' wooden post; Corner 2 is common with Corner 3 of BCN 5
No. 3: SW Corner	SW COR.	2" x 2" x 4' wooden post
No. 4: NW Corner	NW COR.	2" x 2" x 4' wooden post

As erected in the ground, each monument is marked as described above by a 2"x2"x4' wooden post with metal tag.

The work of location consisted of making a claim map as provided in N.R.S. 517-040.

Dated this 9th day of May, 2011.

SIGNATURE OF AGENT:

Jennifer Taelour
Agent for Cordex Exploration Co.

DOC # 0217152

05/23/2011

01:46 PM

Official Record

Recording requested By
CORDEX EXPLORATION CO

Eureka County - NV

Mike Rebaleati - Recorder

Fee: \$22.50

Page 1 of 1

RPTT:

Recorded By LLH

Book- 514 Page- 0337



0217152

CERTIFICATE OF LOCATION
LODE MINING CLAIM

The undersigned affirms that this document contains no social security numbers.

TO ALL WHOM IT MAY CONCERN:

The undersigned hereby certifies that he has caused to be located the BCN 8 Lode Mining Claim in the following quarter section(s): SE, NE ¼ of Section 1, Township 18 North, Range 51 East, M.D.B.&M., in Eureka County, Nevada, on the 2nd day of May, 2011.

Name and mailing address of locator is:

Cordex Exploration Co.
573 E. Second Street
Reno, Nevada 89502

The claim is approximately 1500 feet long and 600 feet wide, such that 1480 feet are claimed in a northerly direction and 20 feet in a southerly direction from the point of discovery (monument of location), at which the Notice of Location was posted, together with 300 feet on each side of the monument of location and center line of the claim. The general course of the lode or vein is from the north to the south direction.

The number, location and markings on each boundary or corner monument is as follows:

<u>Location</u>	<u>Markings</u>	<u>Description</u>
No. 1: SW Corner	SW COR.	2" x 2" x 4' wooden post
No. 2: NW Corner	NW COR.	2" x 2" x 4' wooden post
No. 3: NE Corner	NE COR.	2" x 2" x 4' wooden post
No. 4: SE Corner	SE COR.	2" x 2" x 4' wooden post; Corner 4 is common with Corner 1 of BCN 6

As erected in the ground, each monument is marked as described above by a 2"x2"x4' wooden post with metal tag.

The work of location consisted of making a claim map as provided in N.R.S. 517-040.

Dated this 9th day of May, 2011.

SIGNATURE OF AGENT:

Jennifer Taelour
Agent for Cordex Exploration Co.

CERTIFICATE OF LOCATION
LODE MINING CLAIM

The undersigned affirms that this document contains no social security numbers.

TO ALL WHOM IT MAY CONCERN:

The undersigned hereby certifies that he has caused to be located the BCN 9 Lode Mining Claim in the following quarter section(s): SE ¼ of Section 1, Township 18 North, Range 51 East, M.D.B.&M., in Eureka County, Nevada, on the 2nd day of May, 2011.

Name and mailing address of locator is:

Cordex Exploration Co.
573 E. Second Street
Reno, Nevada 89502

DOC # 0217153

05/23/2011

01:46 PM

Official Record

Recording requested By
CORDEX EXPLORATION CO

Eureka County - NV

Mike Rebaleati - Recorder

Fee: \$22.50

Page 1 of 1

RPTT:

Recorded By: LLH

Book- 514 Page- 0338



0217153

The claim is approximately 1500 feet long and 600 feet wide, such that 20 feet are claimed in a northerly direction and 1480 feet in a southerly direction from the point of discovery (monument of location), at which the Notice of Location was posted, together with 300 feet on each side of the monument of location and center line of the claim. The general course of the lode or vein is from the north to the south direction.

The number, location and markings on each boundary or corner monument is as follows:

<u>Location</u>	<u>Markings</u>	<u>Description</u>
No. 1: NE Corner	NE COR.	2" x 2" x 4' wooden post
No. 2: SE Corner	SE COR.	2" x 2" x 4' wooden post; Corner 2 is common with Corner 3 of BCN 7
No. 3: SW Corner	SW COR.	2" x 2" x 4' wooden post
No. 4: NW Corner	NW COR.	2" x 2" x 4' wooden post

As erected in the ground, each monument is marked as described above by a 2"x2"x4' wooden post with metal tag.

The work of location consisted of making a claim map as provided in N.R.S. 517-040.

Dated this 9th day of May, 2011.

SIGNATURE OF AGENT:

Jennifer Taelour
Agent for Cordex Exploration Co.

CERTIFICATE OF LOCATION
LODE MINING CLAIM

The undersigned affirms that this document contains no social security numbers.

TO ALL WHOM IT MAY CONCERN:

The undersigned hereby certifies that he has caused to be located the BCN 10 Lode Mining Claim in the following quarter section(s): SE, NE ¼ of Section 1, Township 18 North, Range 51 East, M.D.B.&M., in Eureka County, Nevada, on the 2nd day of May, 2011.

Name and mailing address of locator is:
Cordex Exploration Co.
573 E. Second Street
Reno, Nevada 89502

The claim is approximately 1500 feet long and 600 feet wide, such that 1480 feet are claimed in a northerly direction and 20 feet in a southerly direction from the point of discovery (monument of location), at which the Notice of Location was posted, together with 300 feet on each side of the monument of location and center line of the claim. The general course of the lode or vein is from the north to the south direction.

The number, location and markings on each boundary or corner monument is as follows:


<u>Location</u>	<u>Markings</u>	<u>Description</u>
No. 1: SW Corner	SW COR.	2" x 2" x 4' wooden post
No. 2: NW Corner	NW COR.	2" x 2" x 4' wooden post
No. 3: NE Corner	NE COR.	2" x 2" x 4' wooden post
No. 4: SE Corner	SE COR.	2" x 2" x 4' wooden post; Corner 4 is common with Corner 1 of BCN 8

As erected in the ground, each monument is marked as described above by a 2"x2"x4' wooden post with metal tag.

The work of location consisted of making a claim map as provided in N.R.S. 517-040.

Dated this 9th day of May, 2011.

SIGNATURE OF AGENT:



Jennifer Taelour
Agent for Cordex Exploration Co.

DOC # 0217154

05/23/2011

01:46 PM

Official Record

Recording requested By
CORDEX EXPLORATION CO

Eureka County - NV

Mike Rebaleati - Recorder

Fee: \$22.50

Page 1 of 1

RPTT:

Recorded By: LLH

Book- 514 Page- 0339



**CERTIFICATE OF LOCATION
LODE MINING CLAIM**

The undersigned affirms that this document contains no social security numbers.

TO ALL WHOM IT MAY CONCERN:

The undersigned hereby certifies that he has caused to be located the BCN 11 Lode Mining Claim in the following quarter section(s): SE ¼ of Section 1, Township 18 North, Range 51 East, M.D.B.&M., in Eureka County, Nevada, on the 2nd day of May, 2011.

Name and mailing address of locator is:

Cordex Exploration Co.
573 E. Second Street
Reno, Nevada 89502

DOC # 0217155

05/23/2011

01:46 PM

Official Record

Recording requested By
CORDEX EXPLORATION CO

Eureka County - NV

Mike Rebaleati - Recorder

Fee: \$22.50

Page 1 of 1

RPTT

Recorded By: LLH

Book- 514 Page- 0340



0217155

The claim is approximately 1500 feet long and 600 feet wide, such that 20 feet are claimed in a northerly direction and 1480 feet in a southerly direction from the point of discovery (monument of location), at which the Notice of Location was posted, together with 300 feet on each side of the monument of location and center line of the claim. The general course of the lode or vein is from the north to the south direction.

The number, location and markings on each boundary or corner monument is as follows:

<u>Location</u>	<u>Markings</u>	<u>Description</u>
No. 1: NE Corner	NE COR.	2" x 2" x 4' wooden post
No. 2: SE Corner	SE COR.	2" x 2" x 4' wooden post; Corner 2 is common with Corner 3 of BCN 9
No. 3: SW Corner	SW COR.	2" x 2" x 4' wooden post
No. 4: NW Corner	NW COR.	2" x 2" x 4' wooden post

As erected in the ground, each monument is marked as described above by a 2"x2"x4' wooden post with metal tag.

The work of location consisted of making a claim map as provided in N.R.S. 517-040.

Dated this 9th day of May, 2011.

SIGNATURE OF AGENT:

Jennifer Taelour
Agent for Cordex Exploration Co.

CERTIFICATE OF LOCATION
LODE MINING CLAIM

The undersigned affirms that this document contains no social security numbers.

TO ALL WHOM IT MAY CONCERN:

The undersigned hereby certifies that he has caused to be located the BCN 12 Lode Mining Claim in the following quarter section(s): SE, NE ¼ of Section 1, Township 18 North, Range 51 East, M.D.B.&M., in Eureka County, Nevada, on the 2nd day of May, 2011.

Name and mailing address of locator is:

Cordex Exploration Co.
573 E. Second Street
Reno, Nevada 89502

DOC # 0217156

05/23/2011 01:46 PM

Official Record

Recording requested By
CORDEX EXPLORATION CO

Eureka County - NV

Mike Rebaleati - Recorder

Fee: \$22.50 Page 1 of 1
RPTT: Recorded By: LLH
Book- 514 Page- 0341



0217156

The claim is approximately 1500 feet long and 600 feet wide, such that 1480 feet are claimed in a northerly direction and 20 feet in a southerly direction from the point of discovery (monument of location), at which the Notice of Location was posted, together with 300 feet on each side of the monument of location and center line of the claim. The general course of the lode or vein is from the north to the south direction.

The number, location and markings on each boundary or corner monument is as follows:

<u>Location</u>	<u>Markings</u>	<u>Description</u>
No. 1: SW Corner	SW COR.	2" x 2" x 4' wooden post
No. 2: NW Corner	NW COR.	2" x 2" x 4' wooden post
No. 3: NE Corner	NE COR.	2" x 2" x 4' wooden post
No. 4: SE Corner	SE COR.	2" x 2" x 4' wooden post; Corner 4 is common with Corner 1 of BCN 10

As erected in the ground, each monument is marked as described above by a 2"x2"x4' wooden post with metal tag.

The work of location consisted of making a claim map as provided in N.R.S. 517-040.

Dated this 9th day of May, 2011.

SIGNATURE OF AGENT:

Jennifer Taelour
Agent for Cordex Exploration Co.

DOC # 0217157

05/23/2011

01:46 PM

Official Record

Recording requested By
CORDEX EXPLORATION CO

Eureka County - NV

Mike Rebaleati - Recorder

Fee: \$22.50

Page 1 of 1

RPT:

Recorded By: LLH

Book- 514 Page- 0342



0217157

**CERTIFICATE OF LOCATION
LODE MINING CLAIM**

The undersigned affirms that this document contains no social security numbers.

TO ALL WHOM IT MAY CONCERN:

The undersigned hereby certifies that he has caused to be located the BCN 13 Lode Mining Claim in the following quarter section(s): SE, SW 1/4 of Section 1, Township 18 North, Range 51 East, M.D.B.&M., in Eureka County, Nevada, on the 2nd day of May, 2011.

Name and mailing address of locator is:

Cordex Exploration Co.
573 E. Second Street
Reno, Nevada 89502

The claim is approximately 1500 feet long and 600 feet wide, such that 20 feet are claimed in a northerly direction and 1480 feet in a southerly direction from the point of discovery (monument of location), at which the Notice of Location was posted, together with 300 feet on each side of the monument of location and center line of the claim. The general course of the lode or vein is from the north to the south direction.

The number, location and markings on each boundary or corner monument is as follows:

<u>Location</u>	<u>Markings</u>	<u>Description</u>
No. 1: NE Corner	NE COR.	2" x 2" x 4' wooden post
No. 2: SE Corner	SE COR.	2" x 2" x 4' wooden post; Corner 2 is common with Corner 3 of BCN 11
No. 3: SW Corner	SW COR.	2" x 2" x 4' wooden post
No. 4: NW Corner	NW COR.	2" x 2" x 4' wooden post

As erected in the ground, each monument is marked as described above by a 2"x2"x4' wooden post with metal tag.

The work of location consisted of making a claim map as provided in N.R.S. 517-040.

Dated this 9th day of May, 2011.

SIGNATURE OF AGENT:

Jennifer Taelour
Agent for Cordex Exploration Co.

DOC # 0217158

05/23/2011

01:46 PM

Official Record

Recording requested By
CORDEX EXPLORATION CO

Eureka County - NV

Mike Rebaleati - Recorder

Fee: \$22.50

Page 1 of 1

RPTT:

Recorded By: LLH

Book- 514 Page- 0343



0217158

CERTIFICATE OF LOCATION
LODE MINING CLAIM

The undersigned affirms that this document contains no social security numbers.

TO ALL WHOM IT MAY CONCERN:

The undersigned hereby certifies that he has caused to be located the BCN 14 Lode Mining Claim in the following quarter section(s): SE, NE, SW, NW 1/4 of Section 1, Township 18 North, Range 51 East, M.D.B.&M., in Eureka County, Nevada, on the 2nd day of May, 2011.

Name and mailing address of locator is:

Cordex Exploration Co.
573 E. Second Street
Reno, Nevada 89502

The claim is approximately 1500 feet long and 600 feet wide, such that 1480 feet are claimed in a northerly direction and 20 feet in a southerly direction from the point of discovery (monument of location), at which the Notice of Location was posted, together with 300 feet on each side of the monument of location and center line of the claim. The general course of the lode or vein is from the north to the south direction.

The number, location and markings on each boundary or corner monument is as follows:

<u>Location</u>	<u>Markings</u>	<u>Description</u>
No. 1: SW Corner	SW COR.	2" x 2" x 4' wooden post
No. 2: NW Corner	NW COR.	2" x 2" x 4' wooden post
No. 3: NE Corner	NE COR.	2" x 2" x 4' wooden post
No. 4: SE Corner	SE COR.	2" x 2" x 4' wooden post; Corner 4 is common with Corner 1 of BCN 12

As erected in the ground, each monument is marked as described above by a 2"x2"x4' wooden post with metal tag.

The work of location consisted of making a claim map as provided in N.R.S. 517-040.

Dated this 9th day of May, 2011.

SIGNATURE OF AGENT:

Jennifer Taelour
Agent for Cordex Exploration Co.