

## Official Record

Recording requested By  
BRONCO CREEK EXPLORATION

Eureka County - NV

Mike Rebaleati - Recorder

Fee: \$22.50

Page 1 of 1

RPTT:

Recorded By: FES

Book- 516 Page- 0333



0217447

The following Document contains no Personal Information  
as defined by NRS 603A.040

## CERTIFICATE OF LOCATION LODE MINING CLAIM

### TO ALL WHOM IT MAY CONCERN:

The locator hereby certifies that he has caused to be located the

ZK 1 Lode Mining Claim in  
the following quarter section(s):

### RECORDER'S STAMP

1/4	Section	Township	Range	Meridian
NW	1	23N	51E	MDB&M

in Eureka County, Nevada, on the 16th day of March, 2011.

Name and mailing address of locator is:

Basin & Range Resources, LLC  
1815 E. Winsett St.  
Tucson, AZ 85719

The Claim is approximately 1500 feet long and 600 feet wide, such that 1480 feet are claimed in a west direction and 20 feet in a east direction from the point of discovery (monument of location), at which the Notice of Location was posted, together with 300 feet on each side of the monument of location and center line of the Claim. The general course of the lode or vein is from the east to the west direction.

The number, location and markings on each corner monument are as follows:


	Location	Markings	Description
No. 1	NW	NW cor. of ZK 1 & map	1 1/2" X 1 1/2" wooden posts
No. 2	NE	NE cor. of ZK 1 & map	1 1/2" X 1 1/2" wooden posts
No. 3	SE	SE cor. of ZK 1 & map	1 1/2" X 1 1/2" wooden posts
No. 4	SW	SW cor. of ZK 1 & map	1 1/2" X 1 1/2" wooden posts

As erected on the ground, each corner monument consists of 1 1/2" by 1 1/2" by 4' wooden posts marked with metal tags containing the claim name, corner location, and general location map. The work of location consisted of making a claim map as provided in NRS 517.040.

Dated the 16th day of March, 2011.

SIGNATURE OF LOCATOR:

By

  
Chris Creel - Agent for Basin & Range Resources, LLC

## Official Record

Recording requested By  
BRONCO CREEK EXPLORATION

Eureka County - NV

Mike Rebaleati - Recorder

Fee: \$22.50

Page 1 of 1

RPTT:

Recorded By: FES

Book- 516 Page- 0334

The following Document contains no Personal Information  
as defined by NRS 603A.040

## CERTIFICATE OF LOCATION LODE MINING CLAIM

### TO ALL WHOM IT MAY CONCERN:

The locator hereby certifies that he has caused to be located the  
**ZK 2** Lode Mining Claim in  
the following quarter section(s):

RECORDER'S STAMP

1/4	Section	Township	Range	Meridian
NW	1	23N	51E	MDB&M

in **Eureka** County, Nevada, on the **16th** day of **March**, **2011**.

Name and mailing address of locator is:

**Basin & Range Resources, LLC**

**1815 E. Winsett St.**

**Tucson, AZ 85719**

The Claim is approximately **1500** feet long and **600** feet wide, such that **1480** feet are claimed in a **west** direction and **20** feet in a **east** direction from the point of discovery (monument of location), at which the Notice of Location was posted, together with **300** feet on each side of the monument of location and center line of the Claim. The general course of the lode or vein is from the **east** to the **west** direction.

The number, location and markings on each corner monument are as follows:


	Location	Markings	Description
No. 1	NW	NW cor. of ZK 2 & map	1 1/2" X 1 1/2" wooden posts
No. 2	NE	NE cor. of ZK 2 & map	1 1/2" X 1 1/2" wooden posts
No. 3	SE	SE cor. of ZK 2 & map	1 1/2" X 1 1/2" wooden posts
No. 4	SW	SW cor. of ZK 2 & map	1 1/2" X 1 1/2" wooden posts

As erected on the ground, each corner monument consists of 1 1/2" by 1 1/2" by 4' wooden posts marked with metal tags containing the claim name, corner location, and general location map. The work of location consisted of making a claim map as provided in NRS 517.040.

Dated the **16th** day of **March**, **2011**.

SIGNATURE OF LOCATOR:

By

  
Chris Creel - Agent for Basin & Range Resources, LLC

**Official Record**Recording requested By  
BRONCO CREEK EXPLORATION

Eureka County - NV

Mike Rebaleati - Recorder

Fee: \$22.50

Page 1 of 1

RPTT.

Recorded By: FES

Book- 516 Page- 0335



0217449

The following Document contains no Personal Information  
as defined by NRS 603A.040

## CERTIFICATE OF LOCATION LODE MINING CLAIM

### TO ALL WHOM IT MAY CONCERN:

The locator hereby certifies that he has caused to be located the  
ZK 3 Lode Mining Claim in  
the following quarter section(s):

RECORDER'S STAMP

1/4	Section	Township	Range	Meridian
NW	1	23N	51E	MDB&M

in Eureka County, Nevada, on the 16th day of March, 2011.

Name and mailing address of locator is:

Basin & Range Resources, LLC

1815 E. Winsett St.

Tucson, AZ 85719

The Claim is approximately 1500 feet long and 600 feet wide, such that 1480 feet are claimed in a west direction and 20 feet in a east direction from the point of discovery (monument of location), at which the Notice of Location was posted, together with 300 feet on each side of the monument of location and center line of the Claim. The general course of the lode or vein is from the east to the west direction.

The number, location and markings on each corner monument are as follows:

	Location	Markings	Description
No. 1	NW	NW cor. of ZK 3 & map	1 1/2" X 1 1/2" wooden posts
No. 2	NE	NE cor. of ZK 3 & map	1 1/2" X 1 1/2" wooden posts
No. 3	SE	SE cor. of ZK 3 & map	1 1/2" X 1 1/2" wooden posts
No. 4	SW	SW cor. of ZK 3 & map	1 1/2" X 1 1/2" wooden posts

As erected on the ground, each corner monument consists of 1 1/2" by 1 1/2" by 4' wooden posts marked with metal tags containing the claim name, corner location, and general location map. The work of location consisted of making a claim map as provided in NRS 517.040.

Dated the 16th day of March, 2011.

SIGNATURE OF LOCATOR:

By

Chris Creel - Agent for Basin & Range Resources, LLC

**Official Record**Recording requested By  
BRONCO CREEK EXPLORATION

Eureka County - NV

Mike Rebaleati - Recorder

Fee: \$22.50

Page 1 of 1

RPTT:

Recorded By: FES

Book- 516 Page- 0336



0217450

The following Document contains no Personal Information  
as defined by NRS 603A.040

## CERTIFICATE OF LOCATION LODE MINING CLAIM

### TO ALL WHOM IT MAY CONCERN:

The locator hereby certifies that he has caused to be located the  
**ZK 4** Lode Mining Claim in  
the following quarter section(s):

### RECORDER'S STAMP

1/4	Section	Township	Range	Meridian
NW	1	23N	51E	MDB&M

in Eureka County, Nevada, on the 16th day of March, 2011.

Name and mailing address of locator is:

Basin & Range Resources, LLC

1815 E. Winsett St.

Tucson, AZ 85719

The Claim is approximately 1500 feet long and 600 feet wide, such that 1480 feet are claimed in a west direction and 20 feet in a east direction from the point of discovery (monument of location), at which the Notice of Location was posted, together with 300 feet on each side of the monument of location and center line of the Claim. The general course of the lode or vein is from the east to the west direction.

The number, location and markings on each corner monument are as follows:


	Location	Markings	Description
No. 1	NW	NW cor. of ZK 4 & map	1 1/2" X 1 1/2" wooden posts
No. 2	NE	NE cor. of ZK 4 & map	1 1/2" X 1 1/2" wooden posts
No. 3	SE	SE cor. of ZK 4 & map	1 1/2" X 1 1/2" wooden posts
No. 4	SW	SW cor. of ZK 4 & map	1 1/2" X 1 1/2" wooden posts

As erected on the ground, each corner monument consists of 1 1/2" by 1 1/2" by 4" wooden posts marked with metal tags containing the claim name, corner location, and general location map. The work of location consisted of making a claim map as provided in NRS 517.040.

Dated the 16th day of March, 2011.

SIGNATURE OF LOCATOR:

By

  
Chris Creel - Agent for Basin & Range Resources, LLC

**Official Record**Recording requested By  
BRONCO CREEK EXPLORATION

Eureka County - NV

Mike Rebaleati - Recorder

Fee: \$22.50

Page 1 of 1

RPTT:

Recorded By: FES

Book- 516 Page- 0337



0217451

The following Document contains no Personal Information  
as defined by NRS 603A.040

## CERTIFICATE OF LOCATION LODE MINING CLAIM

### TO ALL WHOM IT MAY CONCERN:

The locator hereby certifies that he has caused to be located the  
**ZK 5** Lode Mining Claim in  
the following quarter section(s):

### RECORDER'S STAMP

1/4	Section	Township	Range	Meridian
NW	1	23N	51E	MDB&M

in **Eureka** County, Nevada, on the 16th day of March, 2011.

Name and mailing address of locator is:

**Basin & Range Resources, LLC**

**1815 E. Winsett St.**

**Tucson, AZ 85719**

The Claim is approximately 1500 feet long and 600 feet wide, such that 1480 feet are claimed in a west direction and 20 feet in a east direction from the point of discovery (monument of location), at which the Notice of Location was posted, together with 300 feet on each side of the monument of location and center line of the Claim. The general course of the lode or vein is from the east to the west direction.

The number, location and markings on each corner monument are as follows:


	Location	Markings	Description
No. 1	NW	NW cor. of ZK 5 & map	1 1/2" X 1 1/2" wooden posts
No. 2	NE	NE cor. of ZK 5 & map	1 1/2" X 1 1/2" wooden posts
No. 3	SE	SE cor. of ZK 5 & map	1 1/2" X 1 1/2" wooden posts
No. 4	SW	SW cor. of ZK 5 & map	1 1/2" X 1 1/2" wooden posts

As erected on the ground, each corner monument consists of 1 1/2" by 1 1/2" by 4' wooden posts marked with metal tags containing the claim name, corner location, and general location map. The work of location consisted of making a claim map as provided in NRS 517.040.

Dated the 16th day of March, 2011.

SIGNATURE OF LOCATOR:

By

  
Chris Creel - Agent for Basin & Range Resources, LLC

## Official Record

Recording requested By  
BRONCO CREEK EXPLORATION

Eureka County - NV

Mike Rebaleati - Recorder

Fee: \$22.50

Page 1 of 1

RPTT:

Recorded By: FES

Book- 516 Page- 0338



The following Document contains no Personal Information  
as defined by NRS 603A.040

## CERTIFICATE OF LOCATION LODE MINING CLAIM

### TO ALL WHOM IT MAY CONCERN:

The locator hereby certifies that he has caused to be located the  
**ZK 6** Lode Mining Claim in  
the following quarter section(s):

RECORDER'S STAMP

1/4	Section	Township	Range	Meridian
NW	1	23N	51E	MDB&M

in **Eureka** County, Nevada, on the 16th day of March, 2011.

Name and mailing address of locator is:

**Basin & Range Resources, LLC**

**1815 E. Winsett St.**

**Tucson, AZ 85719**

The Claim is approximately 1500 feet long and 600 feet wide, such that 1480 feet are claimed in a west direction and 20 feet in a east direction from the point of discovery (monument of location), at which the Notice of Location was posted, together with 300 feet on each side of the monument of location and center line of the Claim. The general course of the lode or vein is from the east to the west direction.

The number, location and markings on each corner monument are as follows:

	Location	Markings	Description
No. 1	NW	NW cor. of ZK 6 & map	1 1/2" X 1 1/2" wooden posts
No. 2	NE	NE cor. of ZK 6 & map	1 1/2" X 1 1/2" wooden posts
No. 3	SE	SE cor. of ZK 6 & map	1 1/2" X 1 1/2" wooden posts
No. 4	SW	SW cor. of ZK 6 & map	1 1/2" X 1 1/2" wooden posts

As erected on the ground, each corner monument consists of 1 1/2" by 1 1/2" by 4' wooden posts marked with metal tags containing the claim name, corner location, and general location map. The work of location consisted of making a claim map as provided in NRS 517.040.

Dated the 16th day of March, 2011.

SIGNATURE OF LOCATOR:

By

  
Chris Creel - Agent for Basin & Range Resources, LLC

## Official Record

Recording requested By  
BRONCO CREEK EXPLORATION

Eureka County - NV

Mike Rebaleati - Recorder

Fee: \$22.50

Page 1 of 1

RPTT:

Recorded By: FES

Book- 516 Page- 0339



The following Document contains no Personal Information  
as defined by NRS 603A.040

## CERTIFICATE OF LOCATION LODE MINING CLAIM

### TO ALL WHOM IT MAY CONCERN:

The locator hereby certifies that he has caused to be located the  
ZK 7 Lode Mining Claim in  
the following quarter section(s):

### RECORDER'S STAMP

$\frac{1}{4}$	Section	Township	Range	Meridian
NW	1	23N	51E	MDB&M

in Eureka County, Nevada, on the 16th day of March, 2011.

Name and mailing address of locator is:

Basin & Range Resources, LLC

1815 E. Winsett St.

Tucson, AZ 85719

The Claim is approximately 1500 feet long and 600 feet wide, such that 1480 feet are claimed in a west direction and 20 feet in a east direction from the point of discovery (monument of location), at which the Notice of Location was posted, together with 300 feet on each side of the monument of location and center line of the Claim. The general course of the lode or vein is from the east to the west direction.

The number, location and markings on each corner monument are as follows:

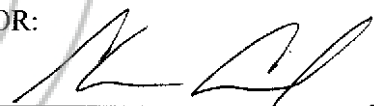
	Location	Markings	Description
No. 1	NW	NW cor. of ZK 7 & map	1 1/2" X 1 1/2" wooden posts
No. 2	NE	NE cor. of ZK 7 & map	1 1/2" X 1 1/2" wooden posts
No. 3	SE	SE cor. of ZK 7 & map	1 1/2" X 1 1/2" wooden posts
No. 4	SW	SW cor. of ZK 7 & map	1 1/2" X 1 1/2" wooden posts

As erected on the ground, each corner monument consists of 1 1/2" by 1 1/2" by 4' wooden posts marked with metal tags containing the claim name, corner location, and general location map. The work of location consisted of making a claim map as provided in NRS 517.040.

Dated the 16th day of March, 2011.

SIGNATURE OF LOCATOR:

By

  
Chris Creel - Agent for Basin & Range Resources, LLC



**Official Record**Recording requested By  
BRONCO CREEK EXPLORATION

Eureka County - NV

Mike Rebaleati - Recorder

Fee: \$22.50

Page 1 of 1

RPTT:

Recorded By: FES

Book- 516 Page- 0340



0217454

The following Document contains no Personal Information  
as defined by NRS 603A.040

## CERTIFICATE OF LOCATION LODE MINING CLAIM

### TO ALL WHOM IT MAY CONCERN:

The locator hereby certifies that he has caused to be located the  
ZK 8 Lode Mining Claim in  
the following quarter section(s):

### RECORDER'S STAMP

1/4	Section	Township	Range	Meridian
NW	1	23N	51E	MDB&M

in Eureka County, Nevada, on the 16th day of March, 2011.

Name and mailing address of locator is:

Basin & Range Resources, LLC

1815 E. Winsett St.

Tucson, AZ 85719

The Claim is approximately 1500 feet long and 600 feet wide, such that 1480 feet are claimed in a west direction and 20 feet in a east direction from the point of discovery (monument of location), at which the Notice of Location was posted, together with 300 feet on each side of the monument of location and center line of the Claim. The general course of the lode or vein is from the east to the west direction.

The number, location and markings on each corner monument are as follows:

	Location	Markings	Description
No. 1	NW	NW cor. of ZK 8 & map	1 1/2" X 1 1/2" wooden posts
No. 2	NE	NE cor. of ZK 8 & map	1 1/2" X 1 1/2" wooden posts
No. 3	SE	SE cor. of ZK 8 & map	1 1/2" X 1 1/2" wooden posts
No. 4	SW	SW cor. of ZK 8 & map	1 1/2" X 1 1/2" wooden posts

As erected on the ground, each corner monument consists of 1 1/2" by 1 1/2" by 4' wooden posts marked with metal tags containing the claim name, corner location, and general location map. The work of location consisted of making a claim map as provided in NRS 517.040.

Dated the 16th day of March, 2011.

SIGNATURE OF LOCATOR:

By

Chris Creel - Agent for Basin & Range Resources, LLC



## Official Record

Recording requested By  
BRONCO CREEK EXPLORATION

Eureka County - NV

Mike Rebaleati - Recorder

Fee: \$22.50

Page 1 of 1

RPTT:

Recorded By: FES

Book- 516 Page- 0341

The following Document contains no Personal Information  
as defined by NRS 603A.040

## CERTIFICATE OF LOCATION LODE MINING CLAIM



### TO ALL WHOM IT MAY CONCERN:

The locator hereby certifies that he has caused to be located the  
**ZK 9** Lode Mining Claim in  
the following quarter section(s):

#### RECORDER'S STAMP

1/4	Section	Township	Range	Meridian
NW	1	23N	51E	MDB&M
SW	1	23N	51E	MDB&M

in **Eureka** County, Nevada, on the **16th** day of **March**, **2011**.

Name and mailing address of locator is:

**Basin & Range Resources, LLC**

**1815 E. Winsett St.**

**Tucson, AZ 85719**

The Claim is approximately **1500** feet long and **600** feet wide, such that **1480** feet are claimed in a **west** direction and **20** feet in a **east** direction from the point of discovery (monument of location), at which the Notice of Location was posted, together with **300** feet on each side of the monument of location and center line of the Claim. The general course of the lode or vein is from the **east** to the **west** direction.

The number, location and markings on each corner monument are as follows:


	Location	Markings	Description
No. 1	NW	NW cor. of ZK 9 & map	1 1/2" X 1 1/2" wooden posts
No. 2	NE	NE cor. of ZK 9 & map	1 1/2" X 1 1/2" wooden posts
No. 3	SE	SE cor. of ZK 9 & map	1 1/2" X 1 1/2" wooden posts
No. 4	SW	SW cor. of ZK 9 & map	1 1/2" X 1 1/2" wooden posts

As erected on the ground, each corner monument consists of 1 1/2" by 1 1/2" by 4' wooden posts marked with metal tags containing the claim name, corner location, and general location map. The work of location consisted of making a claim map as provided in NRS 517.040.

Dated the **16th** day of **March**, **2011**.

SIGNATURE OF LOCATOR:

By

  
Chris Creel - Agent for Basin & Range Resources, LLC

## Official Record

Recording requested By  
BRONCO CREEK EXPLORATIONEureka County - NV  
Mike Rebaleati - Recorder

Fee: \$22.50

Page 1 of 1

RPTT.

Recorded By: FES

Book- 516 Page- 0342



0217456

The following Document contains no Personal Information  
as defined by NRS 603A.040

## CERTIFICATE OF LOCATION LODE MINING CLAIM

### TO ALL WHOM IT MAY CONCERN:

The locator hereby certifies that he has caused to be located the  
**ZK 10** Lode Mining Claim in  
the following quarter section(s):

RECORDER'S STAMP

1/4	Section	Township	Range	Meridian
SW	1	23N	51E	MDB&M

in Eureka County, Nevada, on the 16th day of March, 2011.

Name and mailing address of locator is:

Basin & Range Resources, LLC

1815 E. Winsett St.

Tucson, AZ 85719

The Claim is approximately 1500 feet long and 600 feet wide, such that 1480 feet are claimed in a west direction and 20 feet in a east direction from the point of discovery (monument of location), at which the Notice of Location was posted, together with 300 feet on each side of the monument of location and center line of the Claim. The general course of the lode or vein is from the east to the west direction.

The number, location and markings on each corner monument are as follows:

	Location	Markings	Description
No. 1	NW	NW cor. of ZK 10 & map	1 1/2" X 1 1/2" wooden posts
No. 2	NE	NE cor. of ZK 10 & map	1 1/2" X 1 1/2" wooden posts
No. 3	SE	SE cor. of ZK 10 & map	1 1/2" X 1 1/2" wooden posts
No. 4	SW	SW cor. of ZK 10 & map	1 1/2" X 1 1/2" wooden posts

As erected on the ground, each corner monument consists of 1 1/2" by 1 1/2" by 4' wooden posts marked with metal tags containing the claim name, corner location, and general location map. The work of location consisted of making a claim map as provided in NRS 517.040.

Dated the 16th day of March, 2011.

SIGNATURE OF LOCATOR:

By

Chris Creel - Agent for Basin & Range Resources, LLC

## Official Record

Recording requested By  
BRONCO CREEK EXPLORATION

Eureka County - NV

Mike Rebaleati - Recorder

Fee: \$22.50

Page 1 of 1

RPTT:

Recorded By: FES

Book- 516 Page- 0343



0217457

The following Document contains no Personal Information  
as defined by NRS 603A.040

## CERTIFICATE OF LOCATION LODE MINING CLAIM

### TO ALL WHOM IT MAY CONCERN:

The locator hereby certifies that he has caused to be located the  
**ZK 11** Lode Mining Claim in  
the following quarter section(s):

#### RECORDER'S STAMP

1/4	Section	Township	Range	Meridian
SW	1	23N	51E	MDB&M

in **Eureka** County, Nevada, on the 16th day of March, 2011.

Name and mailing address of locator is:

**Basin & Range Resources, LLC**

**1815 E. Winsett St.**

**Tucson, AZ 85719**

The Claim is approximately 1500 feet long and 600 feet wide, such that 1480 feet are claimed in a west direction and 20 feet in a east direction from the point of discovery (monument of location), at which the Notice of Location was posted, together with 300 feet on each side of the monument of location and center line of the Claim. The general course of the lode or vein is from the east to the west direction.

The number, location and markings on each corner monument are as follows:


	Location	Markings	Description
No. 1	NW	NW cor. of ZK 11 & map	1 1/2" X 1 1/2" wooden posts
No. 2	NE	NE cor. of ZK 11 & map	1 1/2" X 1 1/2" wooden posts
No. 3	SE	SE cor. of ZK 11 & map	1 1/2" X 1 1/2" wooden posts
No. 4	SW	SW cor. of ZK 11 & map	1 1/2" X 1 1/2" wooden posts

As erected on the ground, each corner monument consists of 1 1/2" by 1 1/2" by 4' wooden posts marked with metal tags containing the claim name, corner location, and general location map. The work of location consisted of making a claim map as provided in NRS 517.040.

Dated the 16th day of March, 2011.

SIGNATURE OF LOCATOR:

By

  
Chris Creel - Agent for Basin & Range Resources, LLC

## Official Record

Recording requested By  
BRONCO CREEK EXPLORATION

Eureka County - NV

Mike Rebaleati - Recorder

Fee: \$22.50

Page 1 of 1

RPTT:

Recorded By: FES

Book- 516 Page- 0344



0217458

The following Document contains no Personal Information  
as defined by NRS 603A.040

## CERTIFICATE OF LOCATION LODE MINING CLAIM

### TO ALL WHOM IT MAY CONCERN:

The locator hereby certifies that he has caused to be located the  
ZK 12 Lode Mining Claim in  
the following quarter section(s):

#### RECORDER'S STAMP

1/4	Section	Township	Range	Meridian
SW	1	23N	51E	MDB&M

in Eureka County, Nevada, on the 16th day of March, 2011.

Name and mailing address of locator is:

Basin & Range Resources, LLC

1815 E. Winsett St.

Tucson, AZ 85719

The Claim is approximately 1500 feet long and 600 feet wide, such that 1480 feet are claimed in a west direction and 20 feet in a east direction from the point of discovery (monument of location), at which the Notice of Location was posted, together with 300 feet on each side of the monument of location and center line of the Claim. The general course of the lode or vein is from the east to the west direction.

The number, location and markings on each corner monument are as follows:

	Location	Markings	Description
No. 1	NW	NW cor. of ZK 12 & map	1 1/2" X 1 1/2" wooden posts
No. 2	NE	NE cor. of ZK 12 & map	1 1/2" X 1 1/2" wooden posts
No. 3	SE	SE cor. of ZK 12 & map	1 1/2" X 1 1/2" wooden posts
No. 4	SW	SW cor. of ZK 12 & map	1 1/2" X 1 1/2" wooden posts

As erected on the ground, each corner monument consists of 1 1/2" by 1 1/2" by 4' wooden posts marked with metal tags containing the claim name, corner location, and general location map. The work of location consisted of making a claim map as provided in NRS 517.040.

Dated the 16th day of March, 2011.

SIGNATURE OF LOCATOR:

By

Chris Creel - Agent for Basin & Range Resources, LLC

## Official Record

Recording requested By  
BRONCO CREEK EXPLORATION

Eureka County - NV

Mike Rebaleati - Recorder

Fee: \$22.50

Page 1 of 1

RPTT:

Recorded By: FES

Book- 516 Page- 0345



0217459

The following Document contains no Personal Information  
as defined by NRS 603A.040

## CERTIFICATE OF LOCATION LODE MINING CLAIM

### TO ALL WHOM IT MAY CONCERN:

The locator hereby certifies that he has caused to be located the  
**ZK 13** Lode Mining Claim in  
the following quarter section(s):

### RECORDER'S STAMP

1/4	Section	Township	Range	Meridian
SW	1	23N	51E	MDB&M

in **Eureka** County, Nevada, on the **16th** day of **March**, **2011**.

Name and mailing address of locator is:

**Basin & Range Resources, LLC**

**1815 E. Winsett St.**

**Tucson, AZ 85719**

The Claim is approximately **1500** feet long and **600** feet wide, such that **1480** feet are claimed in a **west** direction and **20** feet in a **east** direction from the point of discovery (monument of location), at which the Notice of Location was posted, together with **300** feet on each side of the monument of location and center line of the Claim. The general course of the lode or vein is from the **east** to the **west** direction.

The number, location and markings on each corner monument are as follows:

	Location	Markings	Description
No. 1	NW	NW cor. of ZK 13 & map	1 1/2" X 1 1/2" wooden posts
No. 2	NE	NE cor. of ZK 13 & map	1 1/2" X 1 1/2" wooden posts
No. 3	SE	SE cor. of ZK 13 & map	1 1/2" X 1 1/2" wooden posts
No. 4	SW	SW cor. of ZK 13 & map	1 1/2" X 1 1/2" wooden posts

As erected on the ground, each corner monument consists of 1 1/2" by 1 1/2" by 4' wooden posts marked with metal tags containing the claim name, corner location, and general location map. The work of location consisted of making a claim map as provided in NRS 517.040.

Dated the **16th** day of **March**, **2011**.

SIGNATURE OF LOCATOR:

By

Chris Creel - Agent for Basin & Range Resources, LLC

**Official Record**Recording requested By  
BRONCO CREEK EXPLORATION

Eureka County - NV

Mike Rebaleati - Recorder

Fee: \$22.50

Page 1 of 1

RPTT:

Recorded By: FES

Book- 516 Page- 0346



The following Document contains no Personal Information  
as defined by NRS 603A.040

## CERTIFICATE OF LOCATION LODE MINING CLAIM

### TO ALL WHOM IT MAY CONCERN:

The locator hereby certifies that he has caused to be located the  
ZK 14 Lode Mining Claim in  
the following quarter section(s):

RECORDER'S STAMP

1/4	Section	Township	Range	Meridian
SW	1	23N	51E	MDB&M

in Eureka County, Nevada, on the 16th day of March, 2011.

Name and mailing address of locator is:

Basin & Range Resources, LLC  
1815 E. Winsett St.  
Tucson, AZ 85719

The Claim is approximately 1500 feet long and 600 feet wide, such that 1480 feet are claimed in a west direction and 20 feet in a east direction from the point of discovery (monument of location), at which the Notice of Location was posted, together with 300 feet on each side of the monument of location and center line of the Claim. The general course of the lode or vein is from the east to the west direction.

The number, location and markings on each corner monument are as follows:

	Location	Markings	Description
No. 1	NW	NW cor. of ZK 14 & map	1 1/2" X 1 1/2" wooden posts
No. 2	NE	NE cor. of ZK 14 & map	1 1/2" X 1 1/2" wooden posts
No. 3	SE	SE cor. of ZK 14 & map	1 1/2" X 1 1/2" wooden posts
No. 4	SW	SW cor. of ZK 14 & map	1 1/2" X 1 1/2" wooden posts

As erected on the ground, each corner monument consists of 1 1/2" by 1 1/2" by 4' wooden posts marked with metal tags containing the claim name, corner location, and general location map. The work of location consisted of making a claim map as provided in NRS 517.040.

Dated the 16th day of March, 2011.

SIGNATURE OF LOCATOR:

By Chris Creel  
Chris Creel - Agent for Basin & Range Resources, LLC

**Official Record**Recording requested By  
BRONCO CREEK EXPLORATION

Eureka County - NV

Mike Rebaleati - Recorder

Fee \$22.50

Page 1 of 1

RPTT:

Recorded By: FES

Book- 516 Page- 0347

The following Document contains no Personal Information  
as defined by NRS 603A.040

**CERTIFICATE OF LOCATION  
LODE MINING CLAIM**

**TO ALL WHOM IT MAY CONCERN:**

The locator hereby certifies that he has caused to be located the  
**ZK 15** Lode Mining Claim in  
the following quarter section(s):

RECORDER'S STAMP

1/4	Section	Township	Range	Meridian
SW	1	23N	51E	MDB&M

in **Eureka** County, Nevada, on the **16th** day of **March**, **2011**.

Name and mailing address of locator is:

**Basin & Range Resources, LLC**

**1815 E. Winsett St.**

**Tucson, AZ 85719**

The Claim is approximately **1500** feet long and **600** feet wide, such that **1480** feet are claimed in a **west** direction and **20** feet in a **east** direction from the point of discovery (monument of location), at which the Notice of Location was posted, together with **300** feet on each side of the monument of location and center line of the Claim. The general course of the lode or vein is from the **east** to the **west** direction.

The number, location and markings on each corner monument are as follows:


	Location	Markings	Description
No. 1	NW	NW cor. of ZK 15 & map	1 1/2" X 1 1/2" wooden posts
No. 2	NE	NE cor. of ZK 15 & map	1 1/2" X 1 1/2" wooden posts
No. 3	SE	SE cor. of ZK 15 & map	1 1/2" X 1 1/2" wooden posts
No. 4	SW	SW cor. of ZK 15 & map	1 1/2" X 1 1/2" wooden posts

As erected on the ground, each corner monument consists of 1 1/2" by 1 1/2" by 4' wooden posts marked with metal tags containing the claim name, corner location, and general location map. The work of location consisted of making a claim map as provided in NRS 517.040.

Dated the **16th** day of **March**, **2011**.

SIGNATURE OF LOCATOR:

By

  
Chris Creel - Agent for Basin & Range Resources, LLC



## Official Record

Recording requested By  
BRONCO CREEK EXPLORATION

Eureka County - NV

Mike Rebaleati - Recorder

Fee: \$22.50

Page 1 of 1

RPTT:

Recorded By: FES

Book- 516 Page- 0348



0217462

The following Document contains no Personal Information  
as defined by NRS 603A.040

## CERTIFICATE OF LOCATION LODE MINING CLAIM

### TO ALL WHOM IT MAY CONCERN:

The locator hereby certifies that he has caused to be located the  
**ZK 16** Lode Mining Claim in  
the following quarter section(s):

RECORDER'S STAMP

1/4	Section	Township	Range	Meridian
SW	1	23N	51E	MDB&M

in **Eureka** County, Nevada, on the **16th** day of **March**, **2011**.

Name and mailing address of locator is:

**Basin & Range Resources, LLC**

**1815 E. Winsett St.**

**Tucson, AZ 85719**

The Claim is approximately **1500** feet long and **600** feet wide, such that **1480** feet are claimed in a **west** direction and **20** feet in a **east** direction from the point of discovery (monument of location), at which the Notice of Location was posted, together with **300** feet on each side of the monument of location and center line of the Claim. The general course of the lode or vein is from the **east** to the **west** direction.

The number, location and markings on each corner monument are as follows:

	Location	Markings	Description
No. 1	NW	NW cor. of ZK 16 & map	1 1/2" X 1 1/2" wooden posts
No. 2	NE	NE cor. of ZK 16 & map	1 1/2" X 1 1/2" wooden posts
No. 3	SE	SE cor. of ZK 16 & map	1 1/2" X 1 1/2" wooden posts
No. 4	SW	SW cor. of ZK 16 & map	1 1/2" X 1 1/2" wooden posts

As erected on the ground, each corner monument consists of 1 1/2" by 1 1/2" by 4' wooden posts marked with metal tags containing the claim name, corner location, and general location map. The work of location consisted of making a claim map as provided in NRS 517.040.

Dated the **16th** day of **March**, **2011**.

SIGNATURE OF LOCATOR:

By

Chris Creel - Agent for Basin & Range Resources, LLC

**Official Record**Recording requested By  
BRONCO CREEK EXPLORATION

Eureka County - NV

Mike Rebaleati - Recorder

Fee: \$22.50

Page 1 of 1

RPTT.

Recorded By: FES

Book- 516 Page- 0349

The following Document contains no Personal Information  
as defined by NRS 603A.040

## CERTIFICATE OF LOCATION LODE MINING CLAIM

### TO ALL WHOM IT MAY CONCERN:

The locator hereby certifies that he has caused to be located the  
ZK 17 Lode Mining Claim in  
the following quarter section(s):

RECORDER'S STAMP

1/4	Section	Township	Range	Meridian
SE	1	23N	51E	MDB&M

in Eureka County, Nevada, on the 16th day of March, 2011.

Name and mailing address of locator is:

Basin & Range Resources, LLC  
1815 E. Winsett St.  
Tucson, AZ 85719

The Claim is approximately 1500 feet long and 600 feet wide, such that 1480 feet are claimed in a west direction and 20 feet in a east direction from the point of discovery (monument of location), at which the Notice of Location was posted, together with 300 feet on each side of the monument of location and center line of the Claim. The general course of the lode or vein is from the east to the west direction.

The number, location and markings on each corner monument are as follows:

	Location	Markings	Description
No. 1	NW	NW cor. of ZK 17 & map	1 1/2" X 1 1/2" wooden posts
No. 2	NE	NE cor. of ZK 17 & map	1 1/2" X 1 1/2" wooden posts
No. 3	SE	SE cor. of ZK 17 & map	1 1/2" X 1 1/2" wooden posts
No. 4	SW	SW cor. of ZK 17 & map	1 1/2" X 1 1/2" wooden posts

As erected on the ground, each corner monument consists of 1 1/2" by 1 1/2" by 4' wooden posts marked with metal tags containing the claim name, corner location, and general location map. The work of location consisted of making a claim map as provided in NRS 517.040.

Dated the 16th day of March, 2011.

SIGNATURE OF LOCATOR:

By Chris Creel  
Chris Creel - Agent for Basin & Range Resources, LLC

## Official Record

Recording requested By  
BRONCO CREEK EXPLORATIONEureka County - NV  
Mike Rebaleati - Recorder

Fee: \$22.50

Page 1 of 1

RPTT:

Recorded By: FES

Book- 516 Page- 0350



0217464

The following Document contains no Personal Information  
as defined by NRS 603A.040

## CERTIFICATE OF LOCATION LODE MINING CLAIM

### TO ALL WHOM IT MAY CONCERN:

The locator hereby certifies that he has caused to be located the  
ZK 18 Lode Mining Claim in  
the following quarter section(s):

### RECORDER'S STAMP

1/4	Section	Township	Range	Meridian
NE	1	23N	51E	MDB&M
NW	1	23N	51E	MDB&M

in Eureka County, Nevada, on the 16th day of March, 2011.

Name and mailing address of locator is:

Basin & Range Resources, LLC  
1815 E. Winsett St.  
Tucson, AZ 85719

The Claim is approximately 1500 feet long and 600 feet wide, such that 20 feet are claimed in a west direction and 1,480 feet in a east direction from the point of discovery (monument of location), at which the Notice of Location was posted, together with 300 feet on each side of the monument of location and center line of the Claim. The general course of the lode or vein is from the east to the west direction.

The number, location and markings on each corner monument are as follows:

	Location	Markings	Description
No. 1	NW	NW cor. of ZK 18 & map	1 1/2" X 1 1/2" wooden posts
No. 2	NE	NE cor. of ZK 18 & map	1 1/2" X 1 1/2" wooden posts
No. 3	SE	SE cor. of ZK 18 & map	1 1/2" X 1 1/2" wooden posts
No. 4	SW	SW cor. of ZK 18 & map	1 1/2" X 1 1/2" wooden posts

As erected on the ground, each corner monument consists of 1 1/2" by 1 1/2" by 4' wooden posts marked with metal tags containing the claim name, corner location, and general location map. The work of location consisted of making a claim map as provided in NRS 517.040.

Dated the 16th day of March, 2011.

SIGNATURE OF LOCATOR:

By

Chris Creel - Agent for Basin & Range Resources, LLC

## Official Record

Recording requested By  
BRONCO CREEK EXPLORATION

Eureka County - NV

Mike Rebaleati - Recorder

Fee: \$22.50

Page 1 of 1

RPTT:

Recorded By: FES

Book- 516 Page- 0351



0217465

The following Document contains no Personal Information  
as defined by NRS 603A.040

## CERTIFICATE OF LOCATION LODE MINING CLAIM

### TO ALL WHOM IT MAY CONCERN:

The locator hereby certifies that he has caused to be located the  
**ZK 19** Lode Mining Claim in  
the following quarter section(s):

### RECORDER'S STAMP

1/4	Section	Township	Range	Meridian
NE	1	23N	51E	MDB&M
NW	1	23N	51E	MDB&M

in Eureka County, Nevada, on the 16th day of March, 2011.

Name and mailing address of locator is:

Basin & Range Resources, LLC  
1815 E. Winsett St.  
Tucson, AZ 85719

The Claim is approximately 1500 feet long and 600 feet wide, such that 20 feet are claimed in a west direction and 1,480 feet in a east direction from the point of discovery (monument of location), at which the Notice of Location was posted, together with 300 feet on each side of the monument of location and center line of the Claim. The general course of the lode or vein is from the east to the west direction.

The number, location and markings on each corner monument are as follows:


	Location	Markings	Description
No. 1	NW	NW cor. of ZK 19 & map	1 1/2" X 1 1/2" wooden posts
No. 2	NE	NE cor. of ZK 19 & map	1 1/2" X 1 1/2" wooden posts
No. 3	SE	SE cor. of ZK 19 & map	1 1/2" X 1 1/2" wooden posts
No. 4	SW	SW cor. of ZK 19 & map	1 1/2" X 1 1/2" wooden posts

As erected on the ground, each corner monument consists of 1 1/2" by 1 1/2" by 4' wooden posts marked with metal tags containing the claim name, corner location, and general location map. The work of location consisted of making a claim map as provided in NRS 517.040.

Dated the 16th day of March, 2011.

SIGNATURE OF LOCATOR:

By

  
Chris Creel - Agent for Basin & Range Resources, LLC

## Official Record

Recording requested By  
BRONCO CREEK EXPLORATION

Eureka County - NV

Mike Rebaleati - Recorder

Fee: \$22.50

Page 1 of 1

RPTT:

Recorded By: FES

Book- 516 Page- 0352

The following Document contains no Personal Information  
as defined by NRS 603A.040

## CERTIFICATE OF LOCATION LODE MINING CLAIM

### TO ALL WHOM IT MAY CONCERN:

The locator hereby certifies that he has caused to be located the  
ZK 20 Lode Mining Claim in  
the following quarter section(s):

### RECORDER'S STAMP

1/4	Section	Township	Range	Meridian
NE	1	23N	51E	MDB&M
NW	1	23N	51E	MDB&M

in Eureka County, Nevada, on the 16th day of March, 2011.

Name and mailing address of locator is:

Basin & Range Resources, LLC  
1815 E. Winsett St.  
Tucson, AZ 85719

The Claim is approximately 1,500 feet long and 600 feet wide, such that 20 feet are claimed in a west direction and 1,480 feet in a east direction from the point of discovery (monument of location), at which the Notice of Location was posted, together with 300 feet on each side of the monument of location and center line of the Claim. The general course of the lode or vein is from the east to the west direction.

The number, location and markings on each corner monument are as follows:

	Location	Markings	Description
No. 1	NW	NW cor. of ZK 20 & map	1 1/2" X 1 1/2" wooden posts
No. 2	NE	NE cor. of ZK 20 & map	1 1/2" X 1 1/2" wooden posts
No. 3	SE	SE cor. of ZK 20 & map	1 1/2" X 1 1/2" wooden posts
No. 4	SW	SW cor. of ZK 20 & map	1 1/2" X 1 1/2" wooden posts

As erected on the ground, each corner monument consists of 1 1/2" by 1 1/2" by 4' wooden posts marked with metal tags containing the claim name, corner location, and general location map. The work of location consisted of making a claim map as provided in NRS 517.040.

Dated the 16th day of March, 2011.

SIGNATURE OF LOCATOR:

By

Chris Creel - Agent for Basin & Range Resources, LLC

## Official Record

Recording requested By  
BRONCO CREEK EXPLORATION

Eureka County - NV

Mike Rebaleati - Recorder

Fee: \$22.50

Page 1 of 1

RPTT:

Recorded By: FES

Book- 516 Page- 0353



0217467

The following Document contains no Personal Information  
as defined by NRS 603A.040

## CERTIFICATE OF LOCATION LODE MINING CLAIM

### TO ALL WHOM IT MAY CONCERN:

The locator hereby certifies that he has caused to be located the  
ZK 21 Lode Mining Claim in  
the following quarter section(s):

### RECORDER'S STAMP

1/4	Section	Township	Range	Meridian
NE	1	23N	51E	MDB&M
NW	1	23N	51E	MDB&M

in Eureka County, Nevada, on the 16th day of March, 2011.

Name and mailing address of locator is:

Basin & Range Resources, LLC  
1815 E. Winsett St.  
Tucson, AZ 85719

The Claim is approximately 1500 feet long and 600 feet wide, such that 20 feet are claimed in a west direction and 1,480 feet in a east direction from the point of discovery (monument of location), at which the Notice of Location was posted, together with 300 feet on each side of the monument of location and center line of the Claim. The general course of the lode or vein is from the east to the west direction.

The number, location and markings on each corner monument are as follows:


	Location	Markings	Description
No. 1	NW	NW cor. of ZK 21 & map	1 1/2" X 1 1/2" wooden posts
No. 2	NE	NE cor. of ZK 21 & map	1 1/2" X 1 1/2" wooden posts
No. 3	SE	SE cor. of ZK 21 & map	1 1/2" X 1 1/2" wooden posts
No. 4	SW	SW cor. of ZK 21 & map	1 1/2" X 1 1/2" wooden posts

As erected on the ground, each corner monument consists of 1 1/2" by 1 1/2" by 4' wooden posts marked with metal tags containing the claim name, corner location, and general location map. The work of location consisted of making a claim map as provided in NRS 517.040.

Dated the 16th day of March, 2011.

SIGNATURE OF LOCATOR:

By

  
Chris Creel - Agent for Basin & Range Resources, LLC

## Official Record

Recording requested By  
BRONCO CREEK EXPLORATION

Eureka County - NV

Mike Rebaleati - Recorder

Fee: \$22.50

Page 1 of 1

RPTT:

Recorded By: FES

Book- 516 Page- 0354



0217468

The following Document contains no Personal Information  
as defined by NRS 603A.040

## CERTIFICATE OF LOCATION LODE MINING CLAIM

### TO ALL WHOM IT MAY CONCERN:

The locator hereby certifies that he has caused to be located the  
**ZK 22** Lode Mining Claim in  
the following quarter section(s):

#### RECORDER'S STAMP

1/4	Section	Township	Range	Meridian
NE	1	23N	51E	MDB&M
NW	1	23N	51E	MDB&M

in Eureka County, Nevada, on the 16th day of March, 2011.

Name and mailing address of locator is:

Basin & Range Resources, LLC

1815 E. Winsett St.

Tucson, AZ 85719

The Claim is approximately 1500 feet long and 600 feet wide, such that 20 feet are claimed in a west direction and 1,480 feet in a east direction from the point of discovery (monument of location), at which the Notice of Location was posted, together with 300 feet on each side of the monument of location and center line of the Claim. The general course of the lode or vein is from the east to the west direction.

The number, location and markings on each corner monument are as follows:

	Location	Markings	Description
No. 1	NW	NW cor. of ZK 22 & map	1 1/2" X 1 1/2" wooden posts
No. 2	NE	NE cor. of ZK 22 & map	1 1/2" X 1 1/2" wooden posts
No. 3	SE	SE cor. of ZK 22 & map	1 1/2" X 1 1/2" wooden posts
No. 4	SW	SW cor. of ZK 22 & map	1 1/2" X 1 1/2" wooden posts

As erected on the ground, each corner monument consists of 1 1/2" by 1 1/2" by 4" wooden posts marked with metal tags containing the claim name, corner location, and general location map. The work of location consisted of making a claim map as provided in NRS 517.040.

Dated the 16th day of March, 2011.

SIGNATURE OF LOCATOR:

By

Chris Creel - Agent for Basin & Range Resources, LLC



## Official Record

Recording requested by  
BRONCO CREEK EXPLORATION

Eureka County - NV

Mike Rebaleati - Recorder

Fee: \$22.50

Page 1 of 1

RPTT:

Recorded By: FES

Book- 516 Page- 0355



0217469

The following Document contains no Personal Information  
as defined by NRS 603A.040

## CERTIFICATE OF LOCATION LODE MINING CLAIM

### TO ALL WHOM IT MAY CONCERN:

The locator hereby certifies that he has caused to be located the  
**ZK 23** Lode Mining Claim in  
the following quarter section(s):

### RECORDER'S STAMP

1/4	Section	Township	Range	Meridian
NE	1	23N	51E	MDB&M
NW	1	23N	51E	MDB&M

in **Eureka** County, Nevada, on the **16th** day of **March**, **2011**.

Name and mailing address of locator is:

**Basin & Range Resources, LLC**

**1815 E. Winsett St.**

**Tucson, AZ 85719**

The Claim is approximately **1500** feet long and **600** feet wide, such that **20** feet are claimed in a **west** direction and **1,480** feet in a **east** direction from the point of discovery (monument of location), at which the Notice of Location was posted, together with **300** feet on each side of the monument of location and center line of the Claim. The general course of the lode or vein is from the **east** to the **west** direction.

The number, location and markings on each corner monument are as follows:


	Location	Markings	Description
No. 1	NW	NW cor. of ZK 23 & map	1 1/2" X 1 1/2" wooden posts
No. 2	NE	NE cor. of ZK 23 & map	1 1/2" X 1 1/2" wooden posts
No. 3	SE	SE cor. of ZK 23 & map	1 1/2" X 1 1/2" wooden posts
No. 4	SW	SW cor. of ZK 23 & map	1 1/2" X 1 1/2" wooden posts

As erected on the ground, each corner monument consists of 1 1/2" by 1 1/2" by 4' wooden posts marked with metal tags containing the claim name, corner location, and general location map. The work of location consisted of making a claim map as provided in NRS 517.040.

Dated the **16th** day of **March**, **2011**.

SIGNATURE OF LOCATOR:

By

  
Chris Creel - Agent for Basin & Range Resources, LLC

## Official Record

Recording requested By  
BRONCO CREEK EXPLORATION

Eureka County - NV

Mike Rebaleati - Recorder

Fee: \$22.50

Page 1 of 1

RPTT:

Recorded By: FES

Book- 516 Page- 0356



0217470

The following Document contains no Personal Information  
as defined by NRS 603A.040

## CERTIFICATE OF LOCATION LODE MINING CLAIM

### TO ALL WHOM IT MAY CONCERN:

The locator hereby certifies that he has caused to be located the  
ZK 24 Lode Mining Claim in  
the following quarter section(s):

#### RECORDER'S STAMP

1/4	Section	Township	Range	Meridian
NE	1	23N	51E	MDB&M
NW	1	23N	51E	MDB&M

in Eureka County, Nevada, on the 16th day of March, 2011.

Name and mailing address of locator is:

Basin & Range Resources, LLC

1815 E. Winsett St.

Tucson, AZ 85719

The Claim is approximately 1500 feet long and 600 feet wide, such that 20 feet are claimed in a west direction and 1,480 feet in a east direction from the point of discovery (monument of location), at which the Notice of Location was posted, together with 300 feet on each side of the monument of location and center line of the Claim. The general course of the lode or vein is from the east to the west direction.

The number, location and markings on each corner monument are as follows:

	Location	Markings	Description
No. 1	NW	NW cor. of ZK 24 & map	1 1/2" X 1 1/2" wooden posts
No. 2	NE	NE cor. of ZK 24 & map	1 1/2" X 1 1/2" wooden posts
No. 3	SE	SE cor. of ZK 24 & map	1 1/2" X 1 1/2" wooden posts
No. 4	SW	SW cor. of ZK 24 & map	1 1/2" X 1 1/2" wooden posts

As erected on the ground, each corner monument consists of 1 1/2" by 1 1/2" by 4' wooden posts marked with metal tags containing the claim name, corner location, and general location map. The work of location consisted of making a claim map as provided in NRS 517.040.

Dated the 16th day of March, 2011.

SIGNATURE OF LOCATOR:

By

Chris Creel - Agent for Basin & Range Resources, LLC

## Official Record

Recording requested by  
BRONCO CREEK EXPLORATION

Eureka County - NV

Mike Rebaleati - Recorder

Fee: \$22.50

Page 1 of 1

RPTT:

Recorded By: FES

Book- 516 Page- 0357

The following Document contains no Personal Information  
as defined by NRS 603A.040

## CERTIFICATE OF LOCATION LODE MINING CLAIM

### TO ALL WHOM IT MAY CONCERN:

The locator hereby certifies that he has caused to be located the  
**ZK 25** Lode Mining Claim in  
the following quarter section(s):

### RECORDER'S STAMP

1/4	Section	Township	Range	Meridian
NE	1	23N	51E	MDB&M
NW	1	23N	51E	MDB&M

in **Eureka** County, Nevada, on the **16th** day of **March**, **2011**.

Name and mailing address of locator is:

**Basin & Range Resources, LLC**

**1815 E. Winsett St.**

**Tucson, AZ 85719**

The Claim is approximately **1500** feet long and **600** feet wide, such that **20** feet are claimed in a **west** direction and **1,480** feet in a **east** direction from the point of discovery (monument of location), at which the Notice of Location was posted, together with **300** feet on each side of the monument of location and center line of the Claim. The general course of the lode or vein is from the **east** to the **west** direction.

The number, location and markings on each corner monument are as follows:


	Location	Markings	Description
No. 1	NW	NW cor. of ZK 25 & map	1 1/2" X 1 1/2" wooden posts
No. 2	NE	NE cor. of ZK 25 & map	1 1/2" X 1 1/2" wooden posts
No. 3	SE	SE cor. of ZK 25 & map	1 1/2" X 1 1/2" wooden posts
No. 4	SW	SW cor. of ZK 25 & map	1 1/2" X 1 1/2" wooden posts

As erected on the ground, each corner monument consists of 1 1/2" by 1 1/2" by 4' wooden posts marked with metal tags containing the claim name, corner location, and general location map. The work of location consisted of making a claim map as provided in NRS 517.040.

Dated the **16th** day of **March**, **2011**.

SIGNATURE OF LOCATOR:

By

  
Chris Creel - Agent for Basin & Range Resources, LLC

## Official Record

Recording requested By  
BRONCO CREEK EXPLORATION

Eureka County - NV

Mike Rebaleati - Recorder

Fee: \$22.50

Page 1 of 1

RPTT:

Recorded By: FES

Book- 516 Page- 0358

The following Document contains no Personal Information  
as defined by NRS 603A.040

## CERTIFICATE OF LOCATION LODE MINING CLAIM

### TO ALL WHOM IT MAY CONCERN:

The locator hereby certifies that he has caused to be located the  
**ZK 26** Lode Mining Claim in  
the following quarter section(s):

### RECORDER'S STAMP

1/4	Section	Township	Range	Meridian
NE	1	23N	51E	MDB&M
NW	1	23N	51E	MDB&M
SE	1	23N	51E	MDB&M
SW	1	23N	51E	MDB&M

in Eureka County, Nevada, on the 16th day of March, 2011.

Name and mailing address of locator is:

Basin & Range Resources, LLC

1815 E. Winsett St.

Tucson, AZ 85719

The Claim is approximately 1500 feet long and 600 feet wide, such that 20 feet are claimed in a west direction and 1,480 feet in a east direction from the point of discovery (monument of location), at which the Notice of Location was posted, together with 300 feet on each side of the monument of location and center line of the Claim. The general course of the lode or vein is from the east to the west direction.

The number, location and markings on each corner monument are as follows:

	Location	Markings	Description
No. 1	NW	NW cor. of ZK 26 & map	1 ½" X 1 ½" wooden posts
No. 2	NE	NE cor. of ZK 26 & map	1 ½" X 1 ½" wooden posts
No. 3	SE	SE cor. of ZK 26 & map	1 ½" X 1 ½" wooden posts
No. 4	SW	SW cor. of ZK 26 & map	1 ½" X 1 ½" wooden posts

As erected on the ground, each corner monument consists of 1½" by 1½" by 4" wooden posts marked with metal tags containing the claim name, corner location, and general location map. The work of location consisted of making a claim map as provided in NRS 517.040.

Dated the 16th day of March, 2011.

SIGNATURE OF LOCATOR:

By

Chris Creel - Agent for Basin & Range Resources, LLC

## Official Record

Recording requested By  
BRONCO CREEK EXPLORATION

Eureka County - NV

Mike Rebaleati - Recorder

Fee: \$22.50

Page 1 of 1

RPTT:

Recorded By: FES

Book- 516 Page- 0359

The following Document contains no Personal Information  
as defined by NRS 603A.040

## CERTIFICATE OF LOCATION LODE MINING CLAIM

### TO ALL WHOM IT MAY CONCERN:

The locator hereby certifies that he has caused to be located the  
ZK 27 Lode Mining Claim in  
the following quarter section(s):

### RECORDER'S STAMP

1/4	Section	Township	Range	Meridian
SE	1	23N	51E	MDB&M
SW	1	23N	51E	MDB&M

in Eureka County, Nevada, on the 16th day of March, 2011.

Name and mailing address of locator is:

Basin & Range Resources, LLC

1815 E. Winsett St.

Tucson, AZ 85719

The Claim is approximately 1500 feet long and 600 feet wide, such that 20 feet are claimed in a west direction and 1,480 feet in a east direction from the point of discovery (monument of location), at which the Notice of Location was posted, together with 300 feet on each side of the monument of location and center line of the Claim. The general course of the lode or vein is from the east to the west direction.

The number, location and markings on each corner monument are as follows:

	Location	Markings	Description
No. 1	NW	NW cor. of ZK 27 & map	1 1/2" X 1 1/2" wooden posts
No. 2	NE	NE cor. of ZK 27 & map	1 1/2" X 1 1/2" wooden posts
No. 3	SE	SE cor. of ZK 27 & map	1 1/2" X 1 1/2" wooden posts
No. 4	SW	SW cor. of ZK 27 & map	1 1/2" X 1 1/2" wooden posts

As erected on the ground, each corner monument consists of 1 1/2" by 1 1/2" by 4' wooden posts marked with metal tags containing the claim name, corner location, and general location map. The work of location consisted of making a claim map as provided in NRS 517.040.

Dated the 16th day of March, 2011.

SIGNATURE OF LOCATOR:

By

Chris Creel - Agent for Basin & Range Resources, LLC

## Official Record

Recording requested By  
BRONCO CREEK EXPLORATION

Eureka County - NV

Mike Rebaleati - Recorder

Fee: \$22.50

Page 1 of 1

RPTT:

Recorded By: FES

Book- 516 Page- 0360

The following Document contains no Personal Information  
as defined by NRS 603A.040

## CERTIFICATE OF LOCATION LODE MINING CLAIM

### TO ALL WHOM IT MAY CONCERN:

The locator hereby certifies that he has caused to be located the  
**ZK 28** Lode Mining Claim in  
the following quarter section(s):



0217474

### RECORDER'S STAMP

1/4	Section	Township	Range	Meridian
SE	1	23N	51E	MDB&M
SW	1	23N	51E	MDB&M

in **Eureka** County, Nevada, on the **16th** day of **March**, **2011**.

Name and mailing address of locator is:

**Basin & Range Resources, LLC**

**1815 E. Winsett St.**

**Tucson, AZ 85719**

The Claim is approximately **1500** feet long and **600** feet wide, such that **20** feet are claimed in a **west** direction and **1,480** feet in a **east** direction from the point of discovery (monument of location), at which the Notice of Location was posted, together with **300** feet on each side of the monument of location and center line of the Claim. The general course of the lode or vein is from the **east** to the **west** direction.

The number, location and markings on each corner monument are as follows:

	Location	Markings	Description
No. 1	NW	NW cor. of ZK 28 & map	1 1/2" X 1 1/2" wooden posts
No. 2	NE	NE cor. of ZK 28 & map	1 1/2" X 1 1/2" wooden posts
No. 3	SE	SE cor. of ZK 28 & map	1 1/2" X 1 1/2" wooden posts
No. 4	SW	SW cor. of ZK 28 & map	1 1/2" X 1 1/2" wooden posts

As erected on the ground, each corner monument consists of 1 1/2" by 1 1/2" by 4' wooden posts marked with metal tags containing the claim name, corner location, and general location map. The work of location consisted of making a claim map as provided in NRS 517.040.

Dated the **16th** day of **March**, **2011**.

SIGNATURE OF LOCATOR:

By

  
Chris Creel - Agent for Basin & Range Resources, LLC

## Official Record

Recording requested By  
BRONCO CREEK EXPLORATION

Eureka County - NV

Mike Rebaleati - Recorder

Fee: \$22.50

Page 1 of 1

RPT:

Recorded By: FES

Book- 516 Page- 0361



0217475

The following Document contains no Personal Information  
as defined by NRS 603A.040

## CERTIFICATE OF LOCATION LODE MINING CLAIM

### TO ALL WHOM IT MAY CONCERN:

The locator hereby certifies that he has caused to be located the  
ZK 29 Lode Mining Claim in  
the following quarter section(s):

### RECORDER'S STAMP

1/4	Section	Township	Range	Meridian
SE	1	23N	51E	MDB&M
SW	1	23N	51E	MDB&M

in Eureka County, Nevada, on the 16th day of March, 2011.

Name and mailing address of locator is:

Basin & Range Resources, LLC  
1815 E. Winsett St.  
Tucson, AZ 85719

The Claim is approximately 1500 feet long and 600 feet wide, such that 20 feet are claimed in a west direction and 1,480 feet in a east direction from the point of discovery (monument of location), at which the Notice of Location was posted, together with 300 feet on each side of the monument of location and center line of the Claim. The general course of the lode or vein is from the east to the west direction.

The number, location and markings on each corner monument are as follows:


	Location	Markings	Description
No. 1	NW	NW cor. of ZK 29 & map	1 1/2" X 1 1/2" wooden posts
No. 2	NE	NE cor. of ZK 29 & map	1 1/2" X 1 1/2" wooden posts
No. 3	SE	SE cor. of ZK 29 & map	1 1/2" X 1 1/2" wooden posts
No. 4	SW	SW cor. of ZK 29 & map	1 1/2" X 1 1/2" wooden posts

As erected on the ground, each corner monument consists of 1 1/2" by 1 1/2" by 4' wooden posts marked with metal tags containing the claim name, corner location, and general location map. The work of location consisted of making a claim map as provided in NRS 517.040.

Dated the 16th day of March, 2011.

SIGNATURE OF LOCATOR:

By

  
Chris Creel - Agent for Basin & Range Resources, LLC



## Official Record

Recording requested By  
BRONCO CREEK EXPLORATION

Eureka County - NV

Mike Rebaleati - Recorder

Fee: \$22.50

Page 1 of 1

RPTT:

Recorded By: FES

Book- 516 Page- 0362

The following Document contains no Personal Information  
as defined by NRS 603A.040

## CERTIFICATE OF LOCATION LODE MINING CLAIM

### TO ALL WHOM IT MAY CONCERN:

The locator hereby certifies that he has caused to be located the  
ZK 30 Lode Mining Claim in  
the following quarter section(s):

### RECORDER'S STAMP

1/4	Section	Township	Range	Meridian
SE	1	23N	51E	MDB&M
SW	1	23N	51E	MDB&M

in Eureka County, Nevada, on the 16th day of March, 2011.

Name and mailing address of locator is:

Basin & Range Resources, LLC

1815 E. Winsett St.

Tucson, AZ 85719

The Claim is approximately 1500 feet long and 600 feet wide, such that 20 feet are claimed in a west direction and 1,480 feet in a east direction from the point of discovery (monument of location), at which the Notice of Location was posted, together with 300 feet on each side of the monument of location and center line of the Claim. The general course of the lode or vein is from the east to the west direction.

The number, location and markings on each corner monument are as follows:

	Location	Markings	Description
No. 1	NW	NW cor. of ZK 30 & map	1 1/2" X 1 1/2" wooden posts
No. 2	NE	NE cor. of ZK 30 & map	1 1/2" X 1 1/2" wooden posts
No. 3	SE	SE cor. of ZK 30 & map	1 1/2" X 1 1/2" wooden posts
No. 4	SW	SW cor. of ZK 30 & map	1 1/2" X 1 1/2" wooden posts

As erected on the ground, each corner monument consists of 1 1/2" by 1 1/2" by 4' wooden posts marked with metal tags containing the claim name, corner location, and general location map. The work of location consisted of making a claim map as provided in NRS 517.040.

Dated the 16th day of March, 2011.

SIGNATURE OF LOCATOR:

By Chris Creel  
Chris Creel - Agent for Basin & Range Resources, LLC

## Official Record

Recording requested By  
BRONCO CREEK EXPLORATION

Eureka County - NV

Mike Rebaleati - Recorder

Fee: \$22.50

Page 1 of 1

RPTT:

Recorded By: FES

Book- 516 Page- 0363

The following Document contains no Personal Information  
as defined by NRS 603A.040

## CERTIFICATE OF LOCATION LODE MINING CLAIM

### TO ALL WHOM IT MAY CONCERN:

The locator hereby certifies that he has caused to be located the  
**ZK 31** Lode Mining Claim in  
the following quarter section(s):

RECORDER'S STAMP

1/4	Section	Township	Range	Meridian
SE	1	23N	51E	MDB&M
SW	1	23N	51E	MDB&M

in Eureka County, Nevada, on the 16th day of March, 2011.

Name and mailing address of locator is:

Basin & Range Resources, LLC

1815 E. Winsett St.

Tucson, AZ 85719

The Claim is approximately 1500 feet long and 600 feet wide, such that 20 feet are claimed in a west direction and 1,480 feet in a east direction from the point of discovery (monument of location), at which the Notice of Location was posted, together with 300 feet on each side of the monument of location and center line of the Claim. The general course of the lode or vein is from the east to the west direction.

The number, location and markings on each corner monument are as follows:

	Location	Markings	Description
No. 1	NW	NW cor. of ZK 31 & map	1 1/2" X 1 1/2" wooden posts
No. 2	NE	NE cor. of ZK 31 & map	1 1/2" X 1 1/2" wooden posts
No. 3	SE	SE cor. of ZK 31 & map	1 1/2" X 1 1/2" wooden posts
No. 4	SW	SW cor. of ZK 31 & map	1 1/2" X 1 1/2" wooden posts

As erected on the ground, each corner monument consists of 1 1/2" by 1 1/2" by 4" wooden posts marked with metal tags containing the claim name, corner location, and general location map. The work of location consisted of making a claim map as provided in NRS 517.040.

Dated the 16th day of March, 2011.

SIGNATURE OF LOCATOR:

By

Chris Creel - Agent for Basin & Range Resources, LLC

## Official Record

Recording requested By  
BRONCO CREEK EXPLORATION

Eureka County - NV

Mike Rebaleati - Recorder

Fee: \$22.50

Page 1 of 1

RPTT:

Recorded By: FES

Book- 516 Page- 0364

The following Document contains no Personal Information  
as defined by NRS 603A.040

## CERTIFICATE OF LOCATION LODE MINING CLAIM

### TO ALL WHOM IT MAY CONCERN:

The locator hereby certifies that he has caused to be located the  
**ZK 32** Lode Mining Claim in  
the following quarter section(s):

RECORDER'S STAMP

1/4	Section	Township	Range	Meridian
SE	1	23N	51E	MDB&M
SW	1	23N	51E	MDB&M

in Eureka County, Nevada, on the 16th day of March, 2011.

Name and mailing address of locator is:

Basin & Range Resources, LLC  
1815 E. Winsett St.  
Tucson, AZ 85719

The Claim is approximately 1500 feet long and 600 feet wide, such that 20 feet are claimed in a west direction and 1,480 feet in a east direction from the point of discovery (monument of location), at which the Notice of Location was posted, together with 300 feet on each side of the monument of location and center line of the Claim. The general course of the lode or vein is from the east to the west direction.

The number, location and markings on each corner monument are as follows:


	Location	Markings	Description
No. 1	NW	NW cor. of ZK 32 & map	1 1/2" X 1 1/2" wooden posts
No. 2	NE	NE cor. of ZK 32 & map	1 1/2" X 1 1/2" wooden posts
No. 3	SE	SE cor. of ZK 32 & map	1 1/2" X 1 1/2" wooden posts
No. 4	SW	SW cor. of ZK 32 & map	1 1/2" X 1 1/2" wooden posts

As erected on the ground, each corner monument consists of 1 1/2" by 1 1/2" by 4' wooden posts marked with metal tags containing the claim name, corner location, and general location map. The work of location consisted of making a claim map as provided in NRS 517.040.

Dated the 16th day of March, 2011.

SIGNATURE OF LOCATOR:

By

  
Chris Creel - Agent for Basin & Range Resources, LLC

## Official Record

Recording requested By  
BRONCO CREEK EXPLORATION

Eureka County - NV

Mike Rebaleati - Recorder


Fee: \$22.50

Page 1 of 1

RPTT:

Recorded By: FES

Book- 516 Page- 0365



0217479

The following Document contains no Personal Information  
as defined by NRS 603A.040

## CERTIFICATE OF LOCATION LODE MINING CLAIM

### TO ALL WHOM IT MAY CONCERN:

The locator hereby certifies that he has caused to be located the  
**ZK 33** Lode Mining Claim in  
the following quarter section(s):

### RECORDER'S STAMP

1/4	Section	Township	Range	Meridian
SE	1	23N	51E	MDB&M
SW	1	23N	51E	MDB&M

in **Eureka** County, Nevada, on the **16th** day of **March**, **2011**.

Name and mailing address of locator is:

**Basin & Range Resources, LLC**  
**1815 E. Winsett St.**  
**Tucson, AZ 85719**

The Claim is approximately **1500** feet long and **600** feet wide, such that **20** feet are claimed in a **west** direction and **1,480** feet in a **east** direction from the point of discovery (monument of location), at which the Notice of Location was posted, together with **300** feet on each side of the monument of location and center line of the Claim. The general course of the lode or vein is from the **east** to the **west** direction.

The number, location and markings on each corner monument are as follows:


	Location	Markings	Description
No. 1	NW	NW cor. of ZK 33 & map	1 1/2" X 1 1/2" wooden posts
No. 2	NE	NE cor. of ZK 33 & map	1 1/2" X 1 1/2" wooden posts
No. 3	SE	SE cor. of ZK 33 & map	1 1/2" X 1 1/2" wooden posts
No. 4	SW	SW cor. of ZK 33 & map	1 1/2" X 1 1/2" wooden posts

As erected on the ground, each corner monument consists of 1 1/2" by 1 1/2" by 4' wooden posts marked with metal tags containing the claim name, corner location, and general location map. The work of location consisted of making a claim map as provided in NRS 517.040.

Dated the **16th** day of **March**, **2011**.

SIGNATURE OF LOCATOR:

By

  
Chris Creel - Agent for Basin & Range Resources, LLC

## Official Record

Recording requested By  
BRONCO CREEK EXPLORATION

Eureka County - NV

Mike Rebaleati - Recorder

Fee \$22.50

Page 1 of 1

RPTT:

Recorded By: FES

Book- 516 Page- 0366



0217480

The following Document contains no Personal Information  
as defined by NRS 603A.040

## CERTIFICATE OF LOCATION LODE MINING CLAIM

### TO ALL WHOM IT MAY CONCERN:

The locator hereby certifies that he has caused to be located the  
**ZK 34** Lode Mining Claim in  
the following quarter section(s):

### RECORDER'S STAMP

1/4	Section	Township	Range	Meridian
SE	1	23N	51E	MDB&M
SW	1	23N	51E	MDB&M

in Eureka County, Nevada, on the 16th day of March, 2011.

Name and mailing address of locator is:

Basin & Range Resources, LLC  
1815 E. Winsett St.  
Tucson, AZ 85719

The Claim is approximately 1500 feet long and 600 feet wide, such that 20 feet are claimed in a west direction and 1,480 feet in a east direction from the point of discovery (monument of location), at which the Notice of Location was posted, together with 300 feet on each side of the monument of location and center line of the Claim. The general course of the lode or vein is from the east to the west direction.

The number, location and markings on each corner monument are as follows:

	Location	Markings	Description
No. 1	NW	NW cor. of ZK 34 & map	1 1/2" X 1 1/2" wooden posts
No. 2	NE	NE cor. of ZK 34 & map	1 1/2" X 1 1/2" wooden posts
No. 3	SE	SE cor. of ZK 34 & map	1 1/2" X 1 1/2" wooden posts
No. 4	SW	SW cor. of ZK 34 & map	1 1/2" X 1 1/2" wooden posts

As erected on the ground, each corner monument consists of 1 1/2" by 1 1/2" by 4' wooden posts marked with metal tags containing the claim name, corner location, and general location map. The work of location consisted of making a claim map as provided in NRS 517.040.

Dated the 16th day of March, 2011.

SIGNATURE OF LOCATOR:

By   
Chris Creel - Agent for Basin & Range Resources, LLC

## Official Record

Recording requested By  
BRONCO CREEK EXPLORATION

Eureka County - NV

Mike Rebaleati - Recorder

Fee: \$22.50

Page 1 of 1

RPTT.

Recorded By: FES

Book- 516 Page- 0367

The following Document contains no Personal Information  
as defined by NRS 603A.040

## CERTIFICATE OF LOCATION LODE MINING CLAIM

### TO ALL WHOM IT MAY CONCERN:

The locator hereby certifies that he has caused to be located the  
ZK 35 Lode Mining Claim in  
the following quarter section(s):

RECORDER'S STAMP

1/4	Section	Township	Range	Meridian
NE	1	23N	51E	MDB&M

in Eureka County, Nevada, on the 16th day of March, 2011.

Name and mailing address of locator is:

Basin & Range Resources, LLC  
1815 E. Winsett St.  
Tucson, AZ 85719

The Claim is approximately 1500 feet long and 600 feet wide, such that 1480 feet are claimed in a west direction and 20 feet in a east direction from the point of discovery (monument of location), at which the Notice of Location was posted, together with 300 feet on each side of the monument of location and center line of the Claim. The general course of the lode or vein is from the east to the west direction.

The number, location and markings on each corner monument are as follows:

	Location	Markings	Description
No. 1	NW	NW cor. of ZK 35 & map	1 1/2" X 1 1/2" wooden posts
No. 2	NE	NE cor. of ZK 35 & map	1 1/2" X 1 1/2" wooden posts
No. 3	SE	SE cor. of ZK 35 & map	1 1/2" X 1 1/2" wooden posts
No. 4	SW	SW cor. of ZK 35 & map	1 1/2" X 1 1/2" wooden posts

As erected on the ground, each corner monument consists of 1 1/2" by 1 1/2" by 4' wooden posts marked with metal tags containing the claim name, corner location, and general location map. The work of location consisted of making a claim map as provided in NRS 517.040.

Dated the 16th day of March, 2011.

SIGNATURE OF LOCATOR:

By

Chris Creel - Agent for Basin & Range Resources, LLC

## Official Record

Recording requested By  
BRONCO CREEK EXPLORATION

Eureka County - NV

Mike Rebaleati - Recorder

Fee: \$22.50

Page 1 of 1

RPTT:

Recorded By: FES

Book- 516 Page- 0368

The following Document contains no Personal Information  
as defined by NRS 603A.040

## CERTIFICATE OF LOCATION LODE MINING CLAIM

### TO ALL WHOM IT MAY CONCERN:

The locator hereby certifies that he has caused to be located the  
**ZK 36** Lode Mining Claim in  
the following quarter section(s):

RECORDER'S STAMP

1/4	Section	Township	Range	Meridian
NE	1	23N	51E	MDB&M

in Eureka County, Nevada, on the 16th day of March, 2011.

Name and mailing address of locator is:

Basin & Range Resources, LLC

1815 E. Winsett St.

Tucson, AZ 85719

The Claim is approximately 1500 feet long and 600 feet wide, such that 1480 feet are claimed in a west direction and 20 feet in a east direction from the point of discovery (monument of location), at which the Notice of Location was posted, together with 300 feet on each side of the monument of location and center line of the Claim. The general course of the lode or vein is from the east to the west direction.

The number, location and markings on each corner monument are as follows:

	Location	Markings	Description
No. 1	NW	NW cor. of ZK 36 & map	1 1/2" X 1 1/2" wooden posts
No. 2	NE	NE cor. of ZK 36 & map	1 1/2" X 1 1/2" wooden posts
No. 3	SE	SE cor. of ZK 36 & map	1 1/2" X 1 1/2" wooden posts
No. 4	SW	SW cor. of ZK 36 & map	1 1/2" X 1 1/2" wooden posts

As erected on the ground, each corner monument consists of 1 1/2" by 1 1/2" by 4' wooden posts marked with metal tags containing the claim name, corner location, and general location map. The work of location consisted of making a claim map as provided in NRS 517.040.

Dated the 16th day of March, 2011.

SIGNATURE OF LOCATOR:

By

Chris Creel - Agent for Basin & Range Resources, LLC



## Official Record

Recording requested By  
BRONCO CREEK EXPLORATIONEureka County - NV  
Mike Rebaleati - Recorder

Fee: \$22.50

Page 1 of 1

RPTT:

Recorded By: FES

Book- 516 Page- 0369

The following Document contains no Personal Information  
as defined by NRS 603A.040

## CERTIFICATE OF LOCATION LODE MINING CLAIM

### TO ALL WHOM IT MAY CONCERN:

The locator hereby certifies that he has caused to be located the  
ZK 37 Lode Mining Claim in  
the following quarter section(s):

### RECORDER'S STAMP

1/4	Section	Township	Range	Meridian
NE	1	23N	51E	MDB&M

in Eureka County, Nevada, on the 16th day of March, 2011.

Name and mailing address of locator is:

Basin & Range Resources, LLC  
1815 E. Winsett St.  
Tucson, AZ 85719

The Claim is approximately 1500 feet long and 600 feet wide, such that 1480 feet are claimed in a west direction and 20 feet in a east direction from the point of discovery (monument of location), at which the Notice of Location was posted, together with 300 feet on each side of the monument of location and center line of the Claim. The general course of the lode or vein is from the east to the west direction.

The number, location and markings on each corner monument are as follows:

	Location	Markings	Description
No. 1	NW	NW cor. of ZK 37 & map	1 1/2" X 1 1/2" wooden posts
No. 2	NE	NE cor. of ZK 37 & map	1 1/2" X 1 1/2" wooden posts
No. 3	SE	SE cor. of ZK 37 & map	1 1/2" X 1 1/2" wooden posts
No. 4	SW	SW cor. of ZK 37 & map	1 1/2" X 1 1/2" wooden posts

As erected on the ground, each corner monument consists of 1 1/2" by 1 1/2" by 4" wooden posts marked with metal tags containing the claim name, corner location, and general location map. The work of location consisted of making a claim map as provided in NRS 517.040.

Dated the 16th day of March, 2011.

SIGNATURE OF LOCATOR:

By Chris Creel  
Chris Creel - Agent for Basin & Range Resources, LLC

## Official Record

Recording requested By  
BRONCO CREEK EXPLORATION

Eureka County - NV

Mike Rebaleati - Recorder

Fee: \$22.50

Page 1 of 1

RPTT:

Recorded By: FES

Book- 516 Page- 0370



0217484

The following Document contains no Personal Information  
as defined by NRS 603A.040

## CERTIFICATE OF LOCATION LODE MINING CLAIM

### TO ALL WHOM IT MAY CONCERN:

The locator hereby certifies that he has caused to be located the  
**ZK 38** Lode Mining Claim in  
the following quarter section(s):

### RECORDER'S STAMP

1/4	Section	Township	Range	Meridian
NE	1	23N	51E	MDB&M

in **Eureka** County, Nevada, on the **16th** day of **March**, **2011**.

Name and mailing address of locator is:

**Basin & Range Resources, LLC**  
**1815 E. Winsett St.**  
**Tucson, AZ 85719**

The Claim is approximately **1500** feet long and **600** feet wide, such that **1480** feet are claimed in a **west** direction and **20** feet in a **east** direction from the point of discovery (monument of location), at which the Notice of Location was posted, together with **300** feet on each side of the monument of location and center line of the Claim. The general course of the lode or vein is from the **east** to the **west** direction.

The number, location and markings on each corner monument are as follows:


	Location	Markings	Description
No. 1	NW	NW cor. of ZK 38 & map	1 1/2" X 1 1/2" wooden posts
No. 2	NE	NE cor. of ZK 38 & map	1 1/2" X 1 1/2" wooden posts
No. 3	SE	SE cor. of ZK 38 & map	1 1/2" X 1 1/2" wooden posts
No. 4	SW	SW cor. of ZK 38 & map	1 1/2" X 1 1/2" wooden posts

As erected on the ground, each corner monument consists of 1 1/2" by 1 1/2" by 4' wooden posts marked with metal tags containing the claim name, corner location, and general location map. The work of location consisted of making a claim map as provided in NRS 517.040.

Dated the **16th** day of **March**, **2011**.

SIGNATURE OF LOCATOR:

By

  
Chris Creel - Agent for Basin & Range Resources, LLC

**Official Record**Recording requested By  
BRONCO CREEK EXPLORATIONEureka County - NV  
Mike Rebaleati - Recorder

Fee: \$22.50

Page 1 of 1

RPTT:

Recorded By: FES

Book- 516 Page- 0371

The following Document contains no Personal Information  
as defined by NRS 603A.040

## CERTIFICATE OF LOCATION LODE MINING CLAIM

### TO ALL WHOM IT MAY CONCERN:

The locator hereby certifies that he has caused to be located the  
**ZK 39** Lode Mining Claim in  
the following quarter section(s):

### RECORDER'S STAMP

1/4	Section	Township	Range	Meridian
NE	1	23N	51E	MDB&M

in **Eureka** County, Nevada, on the **16th** day of **March**, **2011**.

Name and mailing address of locator is:

**Basin & Range Resources, LLC**

**1815 E. Winsett St.**

**Tucson, AZ 85719**

The Claim is approximately **1500** feet long and **600** feet wide, such that **1480** feet are claimed in a **west** direction and **20** feet in a **east** direction from the point of discovery (monument of location), at which the Notice of Location was posted, together with **300** feet on each side of the monument of location and center line of the Claim. The general course of the lode or vein is from the **east** to the **west** direction.


The number, location and markings on each corner monument are as follows:

	Location	Markings	Description
No. 1	NW	NW cor. of ZK 39 & map	1 1/2" X 1 1/2" wooden posts
No. 2	NE	NE cor. of ZK 39 & map	1 1/2" X 1 1/2" wooden posts
No. 3	SE	SE cor. of ZK 39 & map	1 1/2" X 1 1/2" wooden posts
No. 4	SW	SW cor. of ZK 39 & map	1 1/2" X 1 1/2" wooden posts

As erected on the ground, each corner monument consists of 1 1/2" by 1 1/2" by 4' wooden posts marked with metal tags containing the claim name, corner location, and general location map. The work of location consisted of making a claim map as provided in NRS 517.040.

Dated the **16th** day of **March**, **2011**.

SIGNATURE OF LOCATOR:

By   
Chris Creel - Agent for Basin & Range Resources, LLC

## Official Record

Recording requested By  
BRONCO CREEK EXPLORATION

Eureka County - NV

Mike Rebaleati - Recorder

Fee: \$22.50

Page 1 of 1

RPTT:

Recorded By: FES

Book- 516 Page- 0372



0217486

The following Document contains no Personal Information  
as defined by NRS 603A.040

## CERTIFICATE OF LOCATION LODE MINING CLAIM

### TO ALL WHOM IT MAY CONCERN:

The locator hereby certifies that he has caused to be located the  
**ZK 40** Lode Mining Claim in  
the following quarter section(s):

### RECORDER'S STAMP

1/4	Section	Township	Range	Meridian
NE	1	23N	51E	MDB&M

in Eureka County, Nevada, on the 16th day of March, 2011.

Name and mailing address of locator is:

Basin & Range Resources, LLC  
1815 E. Winsett St.  
Tucson, AZ 85719

The Claim is approximately 1500 feet long and 600 feet wide, such that 1480 feet are claimed in a west direction and 20 feet in a east direction from the point of discovery (monument of location), at which the Notice of Location was posted, together with 300 feet on each side of the monument of location and center line of the Claim. The general course of the lode or vein is from the east to the west direction.

The number, location and markings on each corner monument are as follows:

	Location	Markings	Description
No. 1	NW	NW cor. of ZK 40 & map	1 1/2" X 1 1/2" wooden posts
No. 2	NE	NE cor. of ZK 40 & map	1 1/2" X 1 1/2" wooden posts
No. 3	SE	SE cor. of ZK 40 & map	1 1/2" X 1 1/2" wooden posts
No. 4	SW	SW cor. of ZK 40 & map	1 1/2" X 1 1/2" wooden posts

As erected on the ground, each corner monument consists of 1 1/2" by 1 1/2" by 4' wooden posts marked with metal tags containing the claim name, corner location, and general location map. The work of location consisted of making a claim map as provided in NRS 517.040.

Dated the 16th day of March, 2011.

SIGNATURE OF LOCATOR:

By   
Chris Creel - Agent for Basin & Range Resources, LLC

## Official Record

Recording requested By  
BRONCO CREEK EXPLORATION

Eureka County - NV

Mike Rebaleati - Recorder

Fee: \$22.50

Page 1 of 1

RPTT:

Recorded By: FES

Book- 516 Page- 0373



0217487

The following Document contains no Personal Information  
as defined by NRS 603A.040

## CERTIFICATE OF LOCATION LODE MINING CLAIM

### TO ALL WHOM IT MAY CONCERN:

The locator hereby certifies that he has caused to be located the  
**ZK 41** Lode Mining Claim in  
the following quarter section(s):

### RECORDER'S STAMP

1/4	Section	Township	Range	Meridian
NE	1	23N	51E	MDB&M

in **Eureka** County, Nevada, on the **16th** day of **March**, **2011**.

Name and mailing address of locator is:

**Basin & Range Resources, LLC**  
**1815 E. Winsett St.**  
**Tucson, AZ 85719**

The Claim is approximately **1500** feet long and **600** feet wide, such that **1480** feet are claimed in a **west** direction and **20** feet in a **east** direction from the point of discovery (monument of location), at which the Notice of Location was posted, together with **300** feet on each side of the monument of location and center line of the Claim. The general course of the lode or vein is from the **east** to the **west** direction.


The number, location and markings on each corner monument are as follows:

	Location	Markings	Description
No. 1	NW	NW cor. of ZK 41 & map	1 1/2" X 1 1/2" wooden posts
No. 2	NE	NE cor. of ZK 41 & map	1 1/2" X 1 1/2" wooden posts
No. 3	SE	SE cor. of ZK 41 & map	1 1/2" X 1 1/2" wooden posts
No. 4	SW	SW cor. of ZK 41 & map	1 1/2" X 1 1/2" wooden posts

As erected on the ground, each corner monument consists of 1 1/2" by 1 1/2" by 4' wooden posts marked with metal tags containing the claim name, corner location, and general location map. The work of location consisted of making a claim map as provided in NRS 517.040.

Dated the **16th** day of **March**, **2011**.

SIGNATURE OF LOCATOR:

By   
Chris Creel - Agent for Basin & Range Resources, LLC

**Official Record**Recording requested By  
BRONCO CREEK EXPLORATION

Eureka County - NV

Mike Rebaleati - Recorder

Fee \$22.50

Page 1 of 1

RPTT:

Recorded By: FES

Book- 516 Page- 0374

The following Document contains no Personal Information  
as defined by NRS 603A.040

## CERTIFICATE OF LOCATION LODE MINING CLAIM

### TO ALL WHOM IT MAY CONCERN:

The locator hereby certifies that he has caused to be located the  
**ZK 42** Lode Mining Claim in  
the following quarter section(s):

RECORDER'S STAMP

1/4	Section	Township	Range	Meridian
NE	1	23N	51E	MDB&M

in Eureka County, Nevada, on the 16th day of March, 2011.

Name and mailing address of locator is:

Basin & Range Resources, LLC

1815 E. Winsett St.

Tucson, AZ 85719

The Claim is approximately 1500 feet long and 600 feet wide, such that 1480 feet are claimed in a west direction and 20 feet in a east direction from the point of discovery (monument of location), at which the Notice of Location was posted, together with 300 feet on each side of the monument of location and center line of the Claim. The general course of the lode or vein is from the east to the west direction.

The number, location and markings on each corner monument are as follows:

	Location	Markings	Description
No. 1	NW	NW cor. of ZK 42 & map	1 1/2" X 1 1/2" wooden posts
No. 2	NE	NE cor. of ZK 42 & map	1 1/2" X 1 1/2" wooden posts
No. 3	SE	SE cor. of ZK 42 & map	1 1/2" X 1 1/2" wooden posts
No. 4	SW	SW cor. of ZK 42 & map	1 1/2" X 1 1/2" wooden posts

As erected on the ground, each corner monument consists of 1 1/2" by 1 1/2" by 4' wooden posts marked with metal tags containing the claim name, corner location, and general location map. The work of location consisted of making a claim map as provided in NRS 517.040.

Dated the 16th day of March, 2011.

SIGNATURE OF LOCATOR:

By

Chris Creel - Agent for Basin & Range Resources, LLC

## Official Record

Recording requested By  
BRONCO CREEK EXPLORATION

Eureka County - NV

Mike Rebaleati - Recorder

Fee: \$22.50

Page 1 of 1

RPTT:

Recorded By: FES

Book- 516 Page- 0375



0217489

The following Document contains no Personal Information  
as defined by NRS 603A.040

## CERTIFICATE OF LOCATION LODE MINING CLAIM

### TO ALL WHOM IT MAY CONCERN:

The locator hereby certifies that he has caused to be located the  
**ZK 43** Lode Mining Claim in  
the following quarter section(s):

RECORDER'S STAMP

1/4	Section	Township	Range	Meridian
NE	1	23N	51E	MDB&M
SE	1	23N	51E	MDB&M

in Eureka County, Nevada, on the 16th day of March, 2011.

Name and mailing address of locator is:

Basin & Range Resources, LLC  
1815 E. Winsett St.  
Tucson, AZ 85719

The Claim is approximately 1500 feet long and 600 feet wide, such that 1480 feet are claimed in a west direction and 20 feet in a east direction from the point of discovery (monument of location), at which the Notice of Location was posted, together with 300 feet on each side of the monument of location and center line of the Claim. The general course of the lode or vein is from the east to the west direction.

The number, location and markings on each corner monument are as follows:

	Location	Markings	Description
No. 1	NW	NW cor. of ZK 43 & map	1 1/2" X 1 1/2" wooden posts
No. 2	NE	NE cor. of ZK 43 & map	1 1/2" X 1 1/2" wooden posts
No. 3	SE	SE cor. of ZK 43 & map	1 1/2" X 1 1/2" wooden posts
No. 4	SW	SW cor. of ZK 43 & map	1 1/2" X 1 1/2" wooden posts

As erected on the ground, each corner monument consists of 1 1/2" by 1 1/2" by 4' wooden posts marked with metal tags containing the claim name, corner location, and general location map. The work of location consisted of making a claim map as provided in NRS 517.040.

Dated the 16th day of March, 2011.

SIGNATURE OF LOCATOR:

By Chris Creel  
Chris Creel - Agent for Basin & Range Resources, LLC



**Official Record**Recording requested By  
BRONCO CREEK EXPLORATION

Eureka County - NV

Mike Rebaleati - Recorder

Fee: \$22.50

Page 1 of 1

RPTT:

Recorded By: FES

Book- 516 Page- 0376

The following Document contains no Personal Information  
as defined by NRS 603A.040

## CERTIFICATE OF LOCATION LODE MINING CLAIM

### TO ALL WHOM IT MAY CONCERN:

The locator hereby certifies that he has caused to be located the  
**ZK 44** Lode Mining Claim in  
the following quarter section(s):

RECORDER'S STAMP

1/4	Section	Township	Range	Meridian
SE	1	23N	51E	MDB&M

in **Eureka** County, Nevada, on the **16th** day of **March**, **2011**.

Name and mailing address of locator is:

**Basin & Range Resources, LLC**

**1815 E. Winsett St.**

**Tucson, AZ 85719**

The Claim is approximately **1500** feet long and **600** feet wide, such that **1480** feet are claimed in a **west** direction and **20** feet in a **east** direction from the point of discovery (monument of location), at which the Notice of Location was posted, together with **300** feet on each side of the monument of location and center line of the Claim. The general course of the lode or vein is from the **east** to the **west** direction.

The number, location and markings on each corner monument are as follows:


	Location	Markings	Description
No. 1	NW	NW cor. of ZK 44 & map	1 1/2" X 1 1/2" wooden posts
No. 2	NE	NE cor. of ZK 44 & map	1 1/2" X 1 1/2" wooden posts
No. 3	SE	SE cor. of ZK 44 & map	1 1/2" X 1 1/2" wooden posts
No. 4	SW	SW cor. of ZK 44 & map	1 1/2" X 1 1/2" wooden posts

As erected on the ground, each corner monument consists of 1 1/2" by 1 1/2" by 4" wooden posts marked with metal tags containing the claim name, corner location, and general location map. The work of location consisted of making a claim map as provided in NRS 517.040.

Dated the **16th** day of **March**, **2011**.

SIGNATURE OF LOCATOR:

By

  
Chris Creel - Agent for Basin & Range Resources, LLC

## Official Record

Recording requested By  
BRONCO CREEK EXPLORATION

Eureka County - NV

Mike Rebaleati - Recorder

Fee: \$22.50

Page 1 of 1

RPTT:

Recorded By: FES

Book- 516 Page- 0377

The following Document contains no Personal Information  
as defined by NRS 603A.040

## CERTIFICATE OF LOCATION LODE MINING CLAIM

### TO ALL WHOM IT MAY CONCERN:

The locator hereby certifies that he has caused to be located the  
**ZK 45** Lode Mining Claim in  
the following quarter section(s):

RECORDER'S STAMP

1/4	Section	Township	Range	Meridian
SE	1	23N	51E	MDB&M

in **Eureka** County, Nevada, on the **16th** day of **March**, **2011**.

Name and mailing address of locator is:

**Basin & Range Resources, LLC**

**1815 E. Winsett St.**

**Tucson, AZ 85719**

The Claim is approximately **1500** feet long and **600** feet wide, such that **1480** feet are claimed in a **west** direction and **20** feet in a **east** direction from the point of discovery (monument of location), at which the Notice of Location was posted, together with **300** feet on each side of the monument of location and center line of the Claim. The general course of the lode or vein is from the **east** to the **west** direction.


The number, location and markings on each corner monument are as follows:

	Location	Markings	Description
No. 1	NW	NW cor. of ZK 45 & map	1 1/2" X 1 1/2" wooden posts
No. 2	NE	NE cor. of ZK 45 & map	1 1/2" X 1 1/2" wooden posts
No. 3	SE	SE cor. of ZK 45 & map	1 1/2" X 1 1/2" wooden posts
No. 4	SW	SW cor. of ZK 45 & map	1 1/2" X 1 1/2" wooden posts

As erected on the ground, each corner monument consists of 1 1/2" by 1 1/2" by 4' wooden posts marked with metal tags containing the claim name, corner location, and general location map. The work of location consisted of making a claim map as provided in NRS 517.040.

Dated the **16th** day of **March**, **2011**.

SIGNATURE OF LOCATOR:

By   
Chris Creel - Agent for Basin & Range Resources, LLC

## Official Record

Recording requested By  
BRONCO CREEK EXPLORATION

Eureka County - NV

Mike Rebaleati - Recorder

Fee: \$22.50

Page 1 of 1

RPTT:

Recorded By: FES

Book- 516 Page- 0378

The following Document contains no Personal Information  
as defined by NRS 603A.040

## CERTIFICATE OF LOCATION LODE MINING CLAIM

### TO ALL WHOM IT MAY CONCERN:

The locator hereby certifies that he has caused to be located the  
**ZK 46** Lode Mining Claim in  
the following quarter section(s):



RECORDER'S STAMP

1/4	Section	Township	Range	Meridian
SE	1	23N	51E	MDB&M

in **Eureka** County, Nevada, on the **16th** day of **March**, **2011**.

Name and mailing address of locator is:

**Basin & Range Resources, LLC**

**1815 E. Winsett St.**

**Tucson, AZ 85719**

The Claim is approximately **1500** feet long and **600** feet wide, such that **1480** feet are claimed in a **west** direction and **20** feet in a **east** direction from the point of discovery (monument of location), at which the Notice of Location was posted, together with **300** feet on each side of the monument of location and center line of the Claim. The general course of the lode or vein is from the **east** to the **west** direction.


The number, location and markings on each corner monument are as follows:

	Location	Markings	Description
No. 1	NW	NW cor. of ZK 46 & map	1 1/2" X 1 1/2" wooden posts
No. 2	NE	NE cor. of ZK 46 & map	1 1/2" X 1 1/2" wooden posts
No. 3	SE	SE cor. of ZK 46 & map	1 1/2" X 1 1/2" wooden posts
No. 4	SW	SW cor. of ZK 46 & map	1 1/2" X 1 1/2" wooden posts

As erected on the ground, each corner monument consists of 1 1/2" by 1 1/2" by 4' wooden posts marked with metal tags containing the claim name, corner location, and general location map. The work of location consisted of making a claim map as provided in NRS 517.040.

Dated the **16th** day of **March**, **2011**.

SIGNATURE OF LOCATOR:

By   
Chris Creel - Agent for Basin & Range Resources, LLC

## Official Record

Recording requested By  
BRONCO CREEK EXPLORATION

Eureka County - NV

Mike Rebaleati - Recorder

Fee: \$22.50

Page 1 of 1

RPTT:

Recorded By: FES

Book- 516 Page- 0379



0217493

The following Document contains no Personal Information  
as defined by NRS 603A.040

## CERTIFICATE OF LOCATION LODE MINING CLAIM

### TO ALL WHOM IT MAY CONCERN:

The locator hereby certifies that he has caused to be located the  
**ZK 47** Lode Mining Claim in  
the following quarter section(s):

RECORDER'S STAMP

1/4	Section	Township	Range	Meridian
SE	1	23N	51E	MDB&M

in Eureka County, Nevada, on the 16th day of March, 2011.

Name and mailing address of locator is:

Basin & Range Resources, LLC

1815 E. Winsett St.

Tucson, AZ 85719

The Claim is approximately 1500 feet long and 600 feet wide, such that 1480 feet are claimed in a west direction and 20 feet in a east direction from the point of discovery (monument of location), at which the Notice of Location was posted, together with 300 feet on each side of the monument of location and center line of the Claim. The general course of the lode or vein is from the east to the west direction.

The number, location and markings on each corner monument are as follows:

	Location	Markings	Description
No. 1	NW	NW cor. of ZK 47 & map	1 1/2" X 1 1/2" wooden posts
No. 2	NE	NE cor. of ZK 47 & map	1 1/2" X 1 1/2" wooden posts
No. 3	SE	SE cor. of ZK 47 & map	1 1/2" X 1 1/2" wooden posts
No. 4	SW	SW cor. of ZK 47 & map	1 1/2" X 1 1/2" wooden posts

As erected on the ground, each corner monument consists of 1 1/2" by 1 1/2" by 4' wooden posts marked with metal tags containing the claim name, corner location, and general location map. The work of location consisted of making a claim map as provided in NRS 517.040.

Dated the 16th day of March, 2011.

SIGNATURE OF LOCATOR:

By Chris Creel  
Chris Creel - Agent for Basin & Range Resources, LLC

## Official Record

Recording requested By  
BRONCO CREEK EXPLORATION

Eureka County - NV

Mike Rebaleati - Recorder

Fee: \$22.50

Page 1 of 1

RPTT:

Recorded By: FES

Book- 516 Page- 0380



0217494

The following Document contains no Personal Information  
as defined by NRS 603A.040

## CERTIFICATE OF LOCATION LODE MINING CLAIM

### TO ALL WHOM IT MAY CONCERN:

The locator hereby certifies that he has caused to be located the  
**ZK 210** Lode Mining Claim in  
the following quarter section(s):

### RECORDER'S STAMP

1/4	Section	Township	Range	Meridian
NW	18	23N	52E	MDB&M
NE	18	23N	52E	MDB&M

in Eureka County, Nevada, on the 26th day of March, 2011.

Name and mailing address of locator is:

Basin & Range Resources, LLC

1815 E. Winsett St.

Tucson, AZ 85719

The Claim is approximately 1500 feet long and 600 feet wide, such that 1480 feet are claimed in a west direction and 20 feet in a east direction from the point of discovery (monument of location), at which the Notice of Location was posted, together with 300 feet on each side of the monument of location and center line of the Claim. The general course of the lode or vein is from the east to the west direction.


The number, location and markings on each corner monument are as follows:

	Location	Markings	Description
No. 1	NW	NW cor. of ZK 210 & map	1 1/2" X 1 1/2" wooden posts
No. 2	NE	NE cor. of ZK 210 & map	1 1/2" X 1 1/2" wooden posts
No. 3	SE	SE cor. of ZK 210 & map	1 1/2" X 1 1/2" wooden posts
No. 4	SW	SW cor. of ZK 210 & map	1 1/2" X 1 1/2" wooden posts

As erected on the ground, each corner monument consists of 1 1/2" by 1 1/2" by 4' wooden posts marked with metal tags containing the claim name, corner location, and general location map. The work of location consisted of making a claim map as provided in NRS 517.040.

Dated the 26th day of March, 2011.

SIGNATURE OF LOCATOR:

By   
Chris Creel - Agent for Basin & Range Resources, LLC

## Official Record

Recording requested By  
BRONCO CREEK EXPLORATIONEureka County - NV  
Mike Rebaleati - Recorder

Fee: \$22.50

Page 1 of 1

RPTT:

Recorded By: FES

Book- 516 Page- 0381



0217495

The following Document contains no Personal Information  
as defined by NRS 603A.040

## CERTIFICATE OF LOCATION LODE MINING CLAIM

### TO ALL WHOM IT MAY CONCERN:

The locator hereby certifies that he has caused to be located the  
ZK 48 Lode Mining Claim in  
the following quarter section(s):

### RECORDER'S STAMP

1/4	Section	Township	Range	Meridian
SE	1	23N	51E	MDB&M

in Eureka County, Nevada, on the 16th day of March, 2011.

Name and mailing address of locator is:

Basin & Range Resources, LLC

1815 E. Winsett St.

Tucson, AZ 85719

The Claim is approximately 1500 feet long and 600 feet wide, such that 1480 feet are claimed in a west direction and 20 feet in a east direction from the point of discovery (monument of location), at which the Notice of Location was posted, together with 300 feet on each side of the monument of location and center line of the Claim. The general course of the lode or vein is from the east to the west direction.

The number, location and markings on each corner monument are as follows:


	Location	Markings	Description
No. 1	NW	NW cor. of ZK 48 & map	1 1/2" X 1 1/2" wooden posts
No. 2	NE	NE cor. of ZK 48 & map	1 1/2" X 1 1/2" wooden posts
No. 3	SE	SE cor. of ZK 48 & map	1 1/2" X 1 1/2" wooden posts
No. 4	SW	SW cor. of ZK 48 & map	1 1/2" X 1 1/2" wooden posts

As erected on the ground, each corner monument consists of 1 1/2" by 1 1/2" by 4' wooden posts marked with metal tags containing the claim name, corner location, and general location map. The work of location consisted of making a claim map as provided in NRS 517.040.

Dated the 16th day of March, 2011.

SIGNATURE OF LOCATOR:

By

  
Chris Creel - Agent for Basin & Range Resources, LLC

## Official Record

Recording requested By  
BRONCO CREEK EXPLORATION

Eureka County - NV

Mike Rebaleati - Recorder

Fee: \$22.50

Page 1 of 1

RPTT:

Recorded By: FES

Book- 516 Page- 0382

The following Document contains no Personal Information  
as defined by NRS 603A.040

## CERTIFICATE OF LOCATION LODE MINING CLAIM

### TO ALL WHOM IT MAY CONCERN:

The locator hereby certifies that he has caused to be located the  
**ZK 49** Lode Mining Claim in  
the following quarter section(s):

RECORDER'S STAMP

1/4	Section	Township	Range	Meridian
SE	1	23N	51E	MDB&M

in **Eureka** County, Nevada, on the **16th** day of **March**, **2011**.

Name and mailing address of locator is:

**Basin & Range Resources, LLC**  
**1815 E. Winsett St.**  
**Tucson, AZ 85719**

The Claim is approximately **1500** feet long and **600** feet wide, such that **1480** feet are claimed in a **west** direction and **20** feet in a **east** direction from the point of discovery (monument of location), at which the Notice of Location was posted, together with **300** feet on each side of the monument of location and center line of the Claim. The general course of the lode or vein is from the **east** to the **west** direction.

The number, location and markings on each corner monument are as follows:


	Location	Markings	Description
No. 1	NW	NW cor. of ZK 49 & map	1 1/2" X 1 1/2" wooden posts
No. 2	NE	NE cor. of ZK 49 & map	1 1/2" X 1 1/2" wooden posts
No. 3	SE	SE cor. of ZK 49 & map	1 1/2" X 1 1/2" wooden posts
No. 4	SW	SW cor. of ZK 49 & map	1 1/2" X 1 1/2" wooden posts

As erected on the ground, each corner monument consists of 1 1/2" by 1 1/2" by 4' wooden posts marked with metal tags containing the claim name, corner location, and general location map. The work of location consisted of making a claim map as provided in NRS 517.040.

Dated the **16th** day of **March**, **2011**.

SIGNATURE OF LOCATOR:

By

  
Chris Creel - Agent for Basin & Range Resources, LLC



## Official Record

Recording requested By  
BRONCO CREEK EXPLORATION

Eureka County - NV

Mike Rebaleati - Recorder

Fee: \$22.50

Page 1 of 1

RPTT

Recorded By: FES

Book- 516 Page- 0383



0217497

The following Document contains no Personal Information  
as defined by NRS 603A.040

## CERTIFICATE OF LOCATION LODE MINING CLAIM

### TO ALL WHOM IT MAY CONCERN:

The locator hereby certifies that he has caused to be located the  
ZK 50 Lode Mining Claim in  
the following quarter section(s):

RECORDER'S STAMP

1/4	Section	Township	Range	Meridian
SE	1	23N	51E	MDB&M

in Eureka County, Nevada, on the 16th day of March, 2011.

Name and mailing address of locator is:

Basin & Range Resources, LLC

1815 E. Winsett St.

Tucson, AZ 85719

The Claim is approximately 1500 feet long and 600 feet wide, such that 1480 feet are claimed in a west direction and 20 feet in a east direction from the point of discovery (monument of location), at which the Notice of Location was posted, together with 300 feet on each side of the monument of location and center line of the Claim. The general course of the lode or vein is from the east to the west direction.

The number, location and markings on each corner monument are as follows:

	Location	Markings	Description
No. 1	NW	NW cor. of ZK 50 & map	1 1/2" X 1 1/2" wooden posts
No. 2	NE	NE cor. of ZK 50 & map	1 1/2" X 1 1/2" wooden posts
No. 3	SE	SE cor. of ZK 50 & map	1 1/2" X 1 1/2" wooden posts
No. 4	SW	SW cor. of ZK 50 & map	1 1/2" X 1 1/2" wooden posts

As erected on the ground, each corner monument consists of 1 1/2" by 1 1/2" by 4' wooden posts marked with metal tags containing the claim name, corner location, and general location map. The work of location consisted of making a claim map as provided in NRS 517.040.

Dated the 16th day of March, 2011.

SIGNATURE OF LOCATOR:

By Chris Creel  
Chris Creel - Agent for Basin & Range Resources, LLC

## Official Record

Recording requested By  
BRONCO CREEK EXPLORATIONEureka County - NV  
Mike Rebaleati - Recorder

Fee: \$22.50

Page 1 of 1

RPTT

Recorded By: FES

Book- 516 Page- 0384



0217498

The following Document contains no Personal Information  
as defined by NRS 603A.040

## CERTIFICATE OF LOCATION LODE MINING CLAIM

### TO ALL WHOM IT MAY CONCERN:

The locator hereby certifies that he has caused to be located the  
**ZK 51** Lode Mining Claim in  
the following quarter section(s):

### RECORDER'S STAMP

1/4	Section	Township	Range	Meridian
SE	1	23N	51E	MDB&M

in Eureka County, Nevada, on the 16th day of March, 2011.

Name and mailing address of locator is:

Basin & Range Resources, LLC  
1815 E. Winsett St.  
Tucson, AZ 85719

The Claim is approximately 1500 feet long and 600 feet wide, such that 1480 feet are claimed in a west direction and 20 feet in a east direction from the point of discovery (monument of location), at which the Notice of Location was posted, together with 300 feet on each side of the monument of location and center line of the Claim. The general course of the lode or vein is from the east to the west direction.


The number, location and markings on each corner monument are as follows:

	Location	Markings	Description
No. 1	NW	NW cor. of ZK 51 & map	1 1/2" X 1 1/2" wooden posts
No. 2	NE	NE cor. of ZK 51 & map	1 1/2" X 1 1/2" wooden posts
No. 3	SE	SE cor. of ZK 51 & map	1 1/2" X 1 1/2" wooden posts
No. 4	SW	SW cor. of ZK 51 & map	1 1/2" X 1 1/2" wooden posts

As erected on the ground, each corner monument consists of 1 1/2" by 1 1/2" by 4' wooden posts marked with metal tags containing the claim name, corner location, and general location map. The work of location consisted of making a claim map as provided in NRS 517.040.

Dated the 16th day of March, 2011.

SIGNATURE OF LOCATOR:

By   
Chris Creel - Agent for Basin & Range Resources, LLC

## Official Record

Recording requested By  
BRONCO CREEK EXPLORATION

Eureka County - NV

Mike Rebaleati - Recorder

Fee: \$22.50

Page 1 of 1

RPTT:

Recorded By: FES

Book- 516 Page- 0385

The following Document contains no Personal Information  
as defined by NRS 603A.040

## CERTIFICATE OF LOCATION LODE MINING CLAIM

### TO ALL WHOM IT MAY CONCERN:

The locator hereby certifies that he has caused to be located the  
**ZK 52** Lode Mining Claim in  
the following quarter section(s):

RECORDER'S STAMP

1/4	Section	Township	Range	Meridian
NE	1	23N	51E	MDB&M
NW	6	23N	52E	MDB&M

in Eureka County, Nevada, on the 16th day of March, 2011.

Name and mailing address of locator is:

Basin & Range Resources, LLC  
1815 E. Winsett St.  
Tucson, AZ 85719

The Claim is approximately 1500 feet long and 600 feet wide, such that 20 feet are claimed in a west direction and 1,480 feet in a east direction from the point of discovery (monument of location), at which the Notice of Location was posted, together with 300 feet on each side of the monument of location and center line of the Claim. The general course of the lode or vein is from the east to the west direction.

The number, location and markings on each corner monument are as follows:

	Location	Markings	Description
No. 1	NW	NW cor. of ZK 52 & map	1 1/2" X 1 1/2" wooden posts
No. 2	NE	NE cor. of ZK 52 & map	1 1/2" X 1 1/2" wooden posts
No. 3	SE	SE cor. of ZK 52 & map	1 1/2" X 1 1/2" wooden posts
No. 4	SW	SW cor. of ZK 52 & map	1 1/2" X 1 1/2" wooden posts

As erected on the ground, each corner monument consists of 1 1/2" by 1 1/2" by 4' wooden posts marked with metal tags containing the claim name, corner location, and general location map. The work of location consisted of making a claim map as provided in NRS 517.040.

Dated the 16th day of March, 2011.

SIGNATURE OF LOCATOR:

By Chris Creel - Agent for Basin & Range Resources, LLC

## Official Record

Recording requested By  
BRONCO CREEK EXPLORATION

Eureka County - NV

Mike Rebaleati - Recorder

Fee: \$22.50

Page 1 of 1

RPTT:

Recorded By: FES

Book- 516 Page- 0386

The following Document contains no Personal Information  
as defined by NRS 603A.040

## CERTIFICATE OF LOCATION LODE MINING CLAIM

### TO ALL WHOM IT MAY CONCERN:

The locator hereby certifies that he has caused to be located the  
**ZK 53** Lode Mining Claim in  
the following quarter section(s):

RECORDER'S STAMP

1/4	Section	Township	Range	Meridian
NE	1	23N	51E	MDB&M
NW	6	23N	52E	MDB&M

in **Eureka** County, Nevada, on the **16th** day of **March**, 2011.

Name and mailing address of locator is:

**Basin & Range Resources, LLC**

**1815 E. Winsett St.**

**Tucson, AZ 85719**

The Claim is approximately **1500** feet long and **600** feet wide, such that **20** feet are claimed in a **west** direction and **1,480** feet in a **east** direction from the point of discovery (monument of location), at which the Notice of Location was posted, together with **300** feet on each side of the monument of location and center line of the Claim. The general course of the lode or vein is from the **east** to the **west** direction.

The number, location and markings on each corner monument are as follows:


	Location	Markings	Description
No. 1	NW	NW cor. of ZK 53 & map	1 1/2" X 1 1/2" wooden posts
No. 2	NE	NE cor. of ZK 53 & map	1 1/2" X 1 1/2" wooden posts
No. 3	SE	SE cor. of ZK 53 & map	1 1/2" X 1 1/2" wooden posts
No. 4	SW	SW cor. of ZK 53 & map	1 1/2" X 1 1/2" wooden posts

As erected on the ground, each corner monument consists of 1 1/2" by 1 1/2" by 4' wooden posts marked with metal tags containing the claim name, corner location, and general location map. The work of location consisted of making a claim map as provided in NRS 517.040.

Dated the **16th** day of **March**, 2011.

SIGNATURE OF LOCATOR:

By

  
Chris Creel - Agent for Basin & Range Resources, LLC

## Official Record

Recording requested By  
BRONCO CREEK EXPLORATIONEureka County - NV  
Mike Rebaleati - Recorder

Fee: \$22.50

Page 1 of 1

RPTT:

Recorded By: FES

Book- 516 Page- 0387



0217501

The following Document contains no Personal Information  
as defined by NRS 603A.040

## CERTIFICATE OF LOCATION LODE MINING CLAIM

### TO ALL WHOM IT MAY CONCERN:

The locator hereby certifies that he has caused to be located the  
**ZK 54** Lode Mining Claim in  
the following quarter section(s):

#### RECORDER'S STAMP

1/4	Section	Township	Range	Meridian
NE	1	23N	51E	MDB&M
NW	6	23N	52E	MDB&M

in Eureka County, Nevada, on the 16th day of March, 2011.

Name and mailing address of locator is:

Basin & Range Resources, LLC  
1815 E. Winsett St.  
Tucson, AZ 85719

The Claim is approximately 1500 feet long and 600 feet wide, such that 20 feet are claimed in a west direction and 1,480 feet in a east direction from the point of discovery (monument of location), at which the Notice of Location was posted, together with 300 feet on each side of the monument of location and center line of the Claim. The general course of the lode or vein is from the east to the west direction.


The number, location and markings on each corner monument are as follows:

	Location	Markings	Description
No. 1	NW	NW cor. of ZK 54 & map	1 1/2" X 1 1/2" wooden posts
No. 2	NE	NE cor. of ZK 54 & map	1 1/2" X 1 1/2" wooden posts
No. 3	SE	SE cor. of ZK 54 & map	1 1/2" X 1 1/2" wooden posts
No. 4	SW	SW cor. of ZK 54 & map	1 1/2" X 1 1/2" wooden posts

As erected on the ground, each corner monument consists of 1 1/2" by 1 1/2" by 4' wooden posts marked with metal tags containing the claim name, corner location, and general location map. The work of location consisted of making a claim map as provided in NRS 517.040.

Dated the 16th day of March, 2011.

SIGNATURE OF LOCATOR:

By   
Chris Creel - Agent for Basin & Range Resources, LLC

## Official Record

Recording requested By  
BRONCO CREEK EXPLORATION

Eureka County - NV

Mike Rebaleati - Recorder

Fee: \$22.50

Page 1 of 1

RPTT:

Recorded By: FES

Book- 516 Page- 0388

The following Document contains no Personal Information  
as defined by NRS 603A.040

## CERTIFICATE OF LOCATION LODE MINING CLAIM

### TO ALL WHOM IT MAY CONCERN:

The locator hereby certifies that he has caused to be located the  
**ZK 55** Lode Mining Claim in  
the following quarter section(s):

### RECORDER'S STAMP

1/4	Section	Township	Range	Meridian
NE	1	23N	51E	MDB&M
NW	6	23N	52E	MDB&M
SW	6	23N	52E	MDB&M

in Eureka County, Nevada, on the 16th day of March, 2011.

Name and mailing address of locator is:

Basin & Range Resources, LLC  
1815 E. Winsett St.  
Tucson, AZ 85719

The Claim is approximately 1500 feet long and 600 feet wide, such that 20 feet are claimed in a west direction and 1,480 feet in a east direction from the point of discovery (monument of location), at which the Notice of Location was posted, together with 300 feet on each side of the monument of location and center line of the Claim. The general course of the lode or vein is from the east to the west direction.

The number, location and markings on each corner monument are as follows:

	Location	Markings	Description
No. 1	NW	NW cor. of ZK 55 & map	1 1/2" X 1 1/2" wooden posts
No. 2	NE	NE cor. of ZK 55 & map	1 1/2" X 1 1/2" wooden posts
No. 3	SE	SE cor. of ZK 55 & map	1 1/2" X 1 1/2" wooden posts
No. 4	SW	SW cor. of ZK 55 & map	1 1/2" X 1 1/2" wooden posts

As erected on the ground, each corner monument consists of 1 1/2" by 1 1/2" by 4' wooden posts marked with metal tags containing the claim name, corner location, and general location map. The work of location consisted of making a claim map as provided in NRS 517.040.

Dated the 16th day of March, 2011.

SIGNATURE OF LOCATOR:

By

Chris Creel - Agent for Basin & Range Resources, LLC



## Official Record

Recording requested By  
BRONCO CREEK EXPLORATION

Eureka County - NV

Mike Rebaleati - Recorder

Fee: \$22.50

Page 1 of 1

RPTT:

Recorded By: FES

Book- 516 Page- 0389

The following Document contains no Personal Information  
as defined by NRS 603A.040

## CERTIFICATE OF LOCATION LODE MINING CLAIM

### TO ALL WHOM IT MAY CONCERN:

The locator hereby certifies that he has caused to be located the  
**ZK 56** Lode Mining Claim in  
the following quarter section(s):

### RECORDER'S STAMP

1/4	Section	Township	Range	Meridian
NE	1	23N	51E	MDB&M
NW	6	23N	52E	MDB&M
SW	6	23N	52E	MDB&M

in Eureka County, Nevada, on the 16th day of March, 2011.

Name and mailing address of locator is:

Basin & Range Resources, LLC

1815 E. Winsett St.

Tucson, AZ 85719

The Claim is approximately 1500 feet long and 600 feet wide, such that 20 feet are claimed in a west direction and 1,480 feet in a east direction from the point of discovery (monument of location), at which the Notice of Location was posted, together with 300 feet on each side of the monument of location and center line of the Claim. The general course of the lode or vein is from the east to the west direction.

The number, location and markings on each corner monument are as follows:

	Location	Markings	Description
No. 1	NW	NW cor. of ZK 56 & map	1 1/2" X 1 1/2" wooden posts
No. 2	NE	NE cor. of ZK 56 & map	1 1/2" X 1 1/2" wooden posts
No. 3	SE	SE cor. of ZK 56 & map	1 1/2" X 1 1/2" wooden posts
No. 4	SW	SW cor. of ZK 56 & map	1 1/2" X 1 1/2" wooden posts

As erected on the ground, each corner monument consists of 1 1/2" by 1 1/2" by 4' wooden posts marked with metal tags containing the claim name, corner location, and general location map. The work of location consisted of making a claim map as provided in NRS 517.040.

Dated the 16th day of March, 2011.

SIGNATURE OF LOCATOR:

By

Chris Creel - Agent for Basin & Range Resources, LLC



## Official Record

Recording requested By  
BRONCO CREEK EXPLORATIONEureka County - NV  
Mike Rebaleati - Recorder

Fee: \$22.50

Page 1 of 1

RPTT:

Recorded By: FES

Book- 516 Page- 0390



0217504

The following Document contains no Personal Information  
as defined by NRS 603A.040

## CERTIFICATE OF LOCATION LODE MINING CLAIM

### TO ALL WHOM IT MAY CONCERN:

The locator hereby certifies that he has caused to be located the  
**ZK 57** Lode Mining Claim in  
the following quarter section(s):

### RECORDER'S STAMP

1/4	Section	Township	Range	Meridian
NE	1	23N	51E	MDB&M
SW	6	23N	52E	MDB&M

in Eureka County, Nevada, on the 16th day of March, 2011.

Name and mailing address of locator is:

Basin & Range Resources, LLC  
1815 E. Winsett St.  
Tucson, AZ 85719

The Claim is approximately 1500 feet long and 600 feet wide, such that 20 feet are claimed in a west direction and 1,480 feet in a east direction from the point of discovery (monument of location), at which the Notice of Location was posted, together with 300 feet on each side of the monument of location and center line of the Claim. The general course of the lode or vein is from the east to the west direction.

The number, location and markings on each corner monument are as follows:


	Location	Markings	Description
No. 1	NW	NW cor. of ZK 57 & map	1 1/2" X 1 1/2" wooden posts
No. 2	NE	NE cor. of ZK 57 & map	1 1/2" X 1 1/2" wooden posts
No. 3	SE	SE cor. of ZK 57 & map	1 1/2" X 1 1/2" wooden posts
No. 4	SW	SW cor. of ZK 57 & map	1 1/2" X 1 1/2" wooden posts

As erected on the ground, each corner monument consists of 1 1/2" by 1 1/2" by 4' wooden posts marked with metal tags containing the claim name, corner location, and general location map. The work of location consisted of making a claim map as provided in NRS 517.040.

Dated the 16th day of March, 2011.

SIGNATURE OF LOCATOR:

By

  
Chris Creel - Agent for Basin & Range Resources, LLC

## Official Record

Recording requested By  
BRONCO CREEK EXPLORATION

Eureka County - NV

Mike Rebaleati - Recorder

Fee: \$22.50

Page 1 of 1

RPTT:

Recorded By: FES

Book- 516 Page- 0391

The following Document contains no Personal Information  
as defined by NRS 603A.040

## CERTIFICATE OF LOCATION LODE MINING CLAIM

### TO ALL WHOM IT MAY CONCERN:

The locator hereby certifies that he has caused to be located the  
**ZK 58** Lode Mining Claim in  
the following quarter section(s):

RECORDER'S STAMP

1/4	Section	Township	Range	Meridian
NE	1	23N	51E	MDB&M
SW	6	23N	52E	MDB&M

in Eureka County, Nevada, on the 16th day of March, 2011.

Name and mailing address of locator is:

Basin & Range Resources, LLC  
1815 E. Winsett St.  
Tucson, AZ 85719

The Claim is approximately 1500 feet long and 600 feet wide, such that 20 feet are claimed in a west direction and 1,480 feet in a east direction from the point of discovery (monument of location), at which the Notice of Location was posted, together with 300 feet on each side of the monument of location and center line of the Claim. The general course of the lode or vein is from the east to the west direction.

The number, location and markings on each corner monument are as follows:

	Location	Markings	Description
No. 1	NW	NW cor. of ZK 58 & map	1 1/2" X 1 1/2" wooden posts
No. 2	NE	NE cor. of ZK 58 & map	1 1/2" X 1 1/2" wooden posts
No. 3	SE	SE cor. of ZK 58 & map	1 1/2" X 1 1/2" wooden posts
No. 4	SW	SW cor. of ZK 58 & map	1 1/2" X 1 1/2" wooden posts

As erected on the ground, each corner monument consists of 1 1/2" by 1 1/2" by 4' wooden posts marked with metal tags containing the claim name, corner location, and general location map. The work of location consisted of making a claim map as provided in NRS 517.040.

Dated the 16th day of March, 2011.

SIGNATURE OF LOCATOR:

By

Chris Creel - Agent for Basin & Range Resources, LLC

## Official Record

Recording requested By  
BRONCO CREEK EXPLORATION

Eureka County - NV

Mike Rebaleati - Recorder

Fee: \$22.50

Page 1 of 1

RPTT:

Recorded By: FES

Book- 516 Page- 0392



0217506

The following Document contains no Personal Information  
as defined by NRS 603A.040

## CERTIFICATE OF LOCATION LODE MINING CLAIM

### TO ALL WHOM IT MAY CONCERN:

The locator hereby certifies that he has caused to be located the  
**ZK 59** Lode Mining Claim in  
the following quarter section(s):

RECORDER'S STAMP

1/4	Section	Township	Range	Meridian
NE	1	23N	51E	MDB&M
SW	6	23N	52E	MDB&M

in Eureka County, Nevada, on the 16th day of March, 2011.

Name and mailing address of locator is:

Basin & Range Resources, LLC  
1815 E. Winsett St.  
Tucson, AZ 85719

The Claim is approximately 1500 feet long and 600 feet wide, such that 20 feet are claimed in a west direction and 1,480 feet in a east direction from the point of discovery (monument of location), at which the Notice of Location was posted, together with 300 feet on each side of the monument of location and center line of the Claim. The general course of the lode or vein is from the east to the west direction.

The number, location and markings on each corner monument are as follows:


	Location	Markings	Description
No. 1	NW	NW cor. of ZK 59 & map	1 1/2" X 1 1/2" wooden posts
No. 2	NE	NE cor. of ZK 59 & map	1 1/2" X 1 1/2" wooden posts
No. 3	SE	SE cor. of ZK 59 & map	1 1/2" X 1 1/2" wooden posts
No. 4	SW	SW cor. of ZK 59 & map	1 1/2" X 1 1/2" wooden posts

As erected on the ground, each corner monument consists of 1 1/2" by 1 1/2" by 4' wooden posts marked with metal tags containing the claim name, corner location, and general location map. The work of location consisted of making a claim map as provided in NRS 517.040.

Dated the 16th day of March, 2011.

SIGNATURE OF LOCATOR:

By

  
Chris Creel - Agent for Basin & Range Resources, LLC

## Official Record

Recording requested By  
BRONCO CREEK EXPLORATION

Eureka County - NV

Mike Rebaleati - Recorder

Fee: \$22.50

Page 1 of 1

RPTT:

Recorded By: FES

Book- 516 Page- 0993



0217507

The following Document contains no Personal Information  
as defined by NRS 603A.040

## CERTIFICATE OF LOCATION LODE MINING CLAIM

### TO ALL WHOM IT MAY CONCERN:

The locator hereby certifies that he has caused to be located the  
**ZK 60** Lode Mining Claim in  
the following quarter section(s):

### RECORDER'S STAMP

1/4	Section	Township	Range	Meridian
NE	1	23N	51E	MDB&M
SE	1	23N	51E	MDB&M
SW	6	23N	52E	MDB&M
NW	7	23N	52E	MDB&M

in **Eureka** County, Nevada, on the **16th** day of **March**, **2011**.

Name and mailing address of locator is:

**Basin & Range Resources, LLC**

**1815 E. Winsett St.**

**Tucson, AZ 85719**

The Claim is approximately **1500** feet long and **600** feet wide, such that **20** feet are claimed in a **west** direction and **1,480** feet in a **east** direction from the point of discovery (monument of location), at which the Notice of Location was posted, together with **300** feet on each side of the monument of location and center line of the Claim. The general course of the lode or vein is from the **east** to the **west** direction.

The number, location and markings on each corner monument are as follows:


	Location	Markings	Description
No. 1	NW	NW cor. of ZK 60 & map	1 ½" X 1 ½" wooden posts
No. 2	NE	NE cor. of ZK 60 & map	1 ½" X 1 ½" wooden posts
No. 3	SE	SE cor. of ZK 60 & map	1 ½" X 1 ½" wooden posts
No. 4	SW	SW cor. of ZK 60 & map	1 ½" X 1 ½" wooden posts

As erected on the ground, each corner monument consists of 1½" by 1½" by 4' wooden posts marked with metal tags containing the claim name, corner location, and general location map. The work of location consisted of making a claim map as provided in NRS 517.040.

Dated the **16th** day of **March**, **2011**.

SIGNATURE OF LOCATOR:

By

  
Chris Creel - Agent for Basin & Range Resources, LLC

## Official Record

Recording requested By  
BRONCO CREEK EXPLORATION

Eureka County - NV

Mike Rebaleati - Recorder

Fee: \$22.50

Page 1 of 1

RPTT:

Recorded By: FES

Book- 516 Page- 0394



0217508

The following Document contains no Personal Information  
as defined by NRS 603A.040

## CERTIFICATE OF LOCATION LODE MINING CLAIM

### TO ALL WHOM IT MAY CONCERN:

The locator hereby certifies that he has caused to be located the  
**ZK 61** Lode Mining Claim in  
the following quarter section(s):

### RECORDER'S STAMP

1/4	Section	Township	Range	Meridian
SE	1	23N	51E	MDB&M
NW	7	23N	52E	MDB&M

in Eureka County, Nevada, on the 16th day of March, 2011.

Name and mailing address of locator is:

Basin & Range Resources, LLC

1815 E. Winsett St.

Tucson, AZ 85719

The Claim is approximately 1500 feet long and 600 feet wide, such that 20 feet are claimed in a west direction and 1,480 feet in a east direction from the point of discovery (monument of location), at which the Notice of Location was posted, together with 300 feet on each side of the monument of location and center line of the Claim. The general course of the lode or vein is from the east to the west direction.

The number, location and markings on each corner monument are as follows:


	Location	Markings	Description
No. 1	NW	NW cor. of ZK 61 & map	1 1/2" X 1 1/2" wooden posts
No. 2	NE	NE cor. of ZK 61 & map	1 1/2" X 1 1/2" wooden posts
No. 3	SE	SE cor. of ZK 61 & map	1 1/2" X 1 1/2" wooden posts
No. 4	SW	SW cor. of ZK 61 & map	1 1/2" X 1 1/2" wooden posts

As erected on the ground, each corner monument consists of 1 1/2" by 1 1/2" by 4' wooden posts marked with metal tags containing the claim name, corner location, and general location map. The work of location consisted of making a claim map as provided in NRS 517.040.

Dated the 16th day of March, 2011.

SIGNATURE OF LOCATOR:

By

  
Chris Creel - Agent for Basin & Range Resources, LLC

## Official Record

Recording requested By  
BRONCO CREEK EXPLORATION

Eureka County - NV

Mike Rebaleati - Recorder

Fee: \$22.50

Page 1 of 1

RPT:

Recorded By: FES

Book- 516 Page- 0395

The following Document contains no Personal Information  
as defined by NRS 603A.040

## CERTIFICATE OF LOCATION LODE MINING CLAIM

### TO ALL WHOM IT MAY CONCERN:

The locator hereby certifies that he has caused to be located the  
ZK 62 Lode Mining Claim in  
the following quarter section(s):

#### RECORDER'S STAMP

1/4	Section	Township	Range	Meridian
SE	1	23N	51E	MDB&M
NW	7	23N	52E	MDB&M

in Eureka County, Nevada, on the 16th day of March, 2011.

Name and mailing address of locator is:

Basin & Range Resources, LLC

1815 E. Winsett St.

Tucson, AZ 85719

The Claim is approximately 1500 feet long and 600 feet wide, such that 20 feet are claimed in a west direction and 1,480 feet in a east direction from the point of discovery (monument of location), at which the Notice of Location was posted, together with 300 feet on each side of the monument of location and center line of the Claim. The general course of the lode or vein is from the east to the west direction.

The number, location and markings on each corner monument are as follows:

	Location	Markings	Description
No. 1	NW	NW cor. of ZK 62 & map	1 1/2" X 1 1/2" wooden posts
No. 2	NE	NE cor. of ZK 62 & map	1 1/2" X 1 1/2" wooden posts
No. 3	SE	SE cor. of ZK 62 & map	1 1/2" X 1 1/2" wooden posts
No. 4	SW	SW cor. of ZK 62 & map	1 1/2" X 1 1/2" wooden posts

As erected on the ground, each corner monument consists of 1 1/2" by 1 1/2" by 4' wooden posts marked with metal tags containing the claim name, corner location, and general location map. The work of location consisted of making a claim map as provided in NRS 517.040.

Dated the 16th day of March, 2011.

SIGNATURE OF LOCATOR:

By

Chris Creel - Agent for Basin & Range Resources, LLC

## Official Record

Recording requested By  
BRONCO CREEK EXPLORATION

Eureka County - NV

Mike Rebaleati - Recorder

Fee: \$22.50

Page 1 of 1

RPTT:

Recorded By: FES

Book- 516 Page- 0396



0217510

The following Document contains no Personal Information  
as defined by NRS 603A.040

## CERTIFICATE OF LOCATION LODE MINING CLAIM

### TO ALL WHOM IT MAY CONCERN:

The locator hereby certifies that he has caused to be located the  
**ZK 63** Lode Mining Claim in  
the following quarter section(s):

#### RECORDER'S STAMP

1/4	Section	Township	Range	Meridian
SE	1	23N	51E	MDB&M
NW	7	23N	52E	MDB&M

in Eureka County, Nevada, on the 16th day of March, 2011.

Name and mailing address of locator is:

Basin & Range Resources, LLC  
1815 E. Winsett St.  
Tucson, AZ 85719

The Claim is approximately 1500 feet long and 600 feet wide, such that 20 feet are claimed in a west direction and 1,480 feet in a east direction from the point of discovery (monument of location), at which the Notice of Location was posted, together with 300 feet on each side of the monument of location and center line of the Claim. The general course of the lode or vein is from the east to the west direction.

The number, location and markings on each corner monument are as follows:


	Location	Markings	Description
No. 1	NW	NW cor. of ZK 63 & map	1 1/2" X 1 1/2" wooden posts
No. 2	NE	NE cor. of ZK 63 & map	1 1/2" X 1 1/2" wooden posts
No. 3	SE	SE cor. of ZK 63 & map	1 1/2" X 1 1/2" wooden posts
No. 4	SW	SW cor. of ZK 63 & map	1 1/2" X 1 1/2" wooden posts

As erected on the ground, each corner monument consists of 1 1/2" by 1 1/2" by 4' wooden posts marked with metal tags containing the claim name, corner location, and general location map. The work of location consisted of making a claim map as provided in NRS 517.040.

Dated the 16th day of March, 2011.

SIGNATURE OF LOCATOR:

By

  
Chris Creel - Agent for Basin & Range Resources, LLC



## Official Record

Recording requested By  
BRONCO CREEK EXPLORATION

Eureka County - NV

Mike Rebaleati - Recorder

Fee: \$22.50

Page 1 of 1

RPTT.

Recorded By: FES

Book- 516 Page- 0397



0217511

The following Document contains no Personal Information  
as defined by NRS 603A.040

## CERTIFICATE OF LOCATION LODE MINING CLAIM

### TO ALL WHOM IT MAY CONCERN:

The locator hereby certifies that he has caused to be located the  
**ZK 64** Lode Mining Claim in  
the following quarter section(s):

### RECORDER'S STAMP

1/4	Section	Township	Range	Meridian
SE	1	23N	51E	MDB&M
NW	7	23N	52E	MDB&M
SW	7	23N	52E	MDB&M

in Eureka County, Nevada, on the 16th day of March, 2011.

Name and mailing address of locator is:

Basin & Range Resources, LLC

1815 E. Winsett St.

Tucson, AZ 85719

The Claim is approximately 1500 feet long and 600 feet wide, such that 20 feet are claimed in a west direction and 1,480 feet in a east direction from the point of discovery (monument of location), at which the Notice of Location was posted, together with 300 feet on each side of the monument of location and center line of the Claim. The general course of the lode or vein is from the east to the west direction.

The number, location and markings on each corner monument are as follows:

	Location	Markings	Description
No. 1	NW	NW cor. of ZK 64 & map	1 1/2" X 1 1/2" wooden posts
No. 2	NE	NE cor. of ZK 64 & map	1 1/2" X 1 1/2" wooden posts
No. 3	SE	SE cor. of ZK 64 & map	1 1/2" X 1 1/2" wooden posts
No. 4	SW	SW cor. of ZK 64 & map	1 1/2" X 1 1/2" wooden posts

As erected on the ground, each corner monument consists of 1 1/2" by 1 1/2" by 4' wooden posts marked with metal tags containing the claim name, corner location, and general location map. The work of location consisted of making a claim map as provided in NRS 517.040.

Dated the 16th day of March, 2011.

SIGNATURE OF LOCATOR:

By

Chris Creel - Agent for Basin & Range Resources, LLC

## Official Record

Recording requested By  
BRONCO CREEK EXPLORATION

Eureka County - NV

Mike Rebaleati - Recorder

Fee: \$22.50

Page 1 of 1

RPTT

Recorded By: FES

Book- 516 Page- 0398

The following Document contains no Personal Information  
as defined by NRS 603A.040

## CERTIFICATE OF LOCATION LODE MINING CLAIM

### TO ALL WHOM IT MAY CONCERN:

The locator hereby certifies that he has caused to be located the  
**ZK 65** Lode Mining Claim in  
the following quarter section(s):

RECORDER'S STAMP

1/4	Section	Township	Range	Meridian
SE	1	23N	51E	MDB&M
SW	7	23N	52E	MDB&M

in **Eureka** County, Nevada, on the **16th** day of **March**, **2011**.

Name and mailing address of locator is:

**Basin & Range Resources, LLC**

**1815 E. Winsett St.**

**Tucson, AZ 85719**

The Claim is approximately **1500** feet long and **600** feet wide, such that **20** feet are claimed in a **west** direction and **1,480** feet in a **east** direction from the point of discovery (monument of location), at which the Notice of Location was posted, together with **300** feet on each side of the monument of location and center line of the Claim. The general course of the lode or vein is from the **east** to the **west** direction.

The number, location and markings on each corner monument are as follows:


	Location	Markings	Description
No. 1	NW	NW cor. of ZK 65 & map	1 1/2" X 1 1/2" wooden posts
No. 2	NE	NE cor. of ZK 65 & map	1 1/2" X 1 1/2" wooden posts
No. 3	SE	SE cor. of ZK 65 & map	1 1/2" X 1 1/2" wooden posts
No. 4	SW	SW cor. of ZK 65 & map	1 1/2" X 1 1/2" wooden posts

As erected on the ground, each corner monument consists of 1 1/2" by 1 1/2" by 4' wooden posts marked with metal tags containing the claim name, corner location, and general location map. The work of location consisted of making a claim map as provided in NRS 517.040.

Dated the **16th** day of **March**, **2011**.

SIGNATURE OF LOCATOR:

By

  
Chris Creel - Agent for Basin & Range Resources, LLC

## Official Record

Recording requested By  
BRONCO CREEK EXPLORATION

Eureka County - NV

Mike Rebaleati - Recorder

Fee: \$22.50

Page 1 of 1

RPTT:

Recorded By: FES

Book- 516 Page- 0399



0217513

The following Document contains no Personal Information  
as defined by NRS 603A.040

## CERTIFICATE OF LOCATION LODE MINING CLAIM

### TO ALL WHOM IT MAY CONCERN:

The locator hereby certifies that he has caused to be located the  
ZK 66 Lode Mining Claim in  
the following quarter section(s):

### RECORDER'S STAMP

1/4	Section	Township	Range	Meridian
SE	1	23N	51E	MDB&M
SW	7	23N	52E	MDB&M

in Eureka County, Nevada, on the 16th day of March, 2011.

Name and mailing address of locator is:

Basin & Range Resources, LLC  
1815 E. Winsett St.  
Tucson, AZ 85719

The Claim is approximately 1500 feet long and 600 feet wide, such that 20 feet are claimed in a west direction and 1,480 feet in a east direction from the point of discovery (monument of location), at which the Notice of Location was posted, together with 300 feet on each side of the monument of location and center line of the Claim. The general course of the lode or vein is from the east to the west direction.

The number, location and markings on each corner monument are as follows:

	Location	Markings	Description
No. 1	NW	NW cor. of ZK 66 & map	1 1/2" X 1 1/2" wooden posts
No. 2	NE	NE cor. of ZK 66 & map	1 1/2" X 1 1/2" wooden posts
No. 3	SE	SE cor. of ZK 66 & map	1 1/2" X 1 1/2" wooden posts
No. 4	SW	SW cor. of ZK 66 & map	1 1/2" X 1 1/2" wooden posts

As erected on the ground, each corner monument consists of 1 1/2" by 1 1/2" by 4' wooden posts marked with metal tags containing the claim name, corner location, and general location map. The work of location consisted of making a claim map as provided in NRS 517.040.

Dated the 16th day of March, 2011.

SIGNATURE OF LOCATOR:

By   
Chris Creel - Agent for Basin & Range Resources, LLC

## Official Record

Recording requested By  
BRONCO CREEK EXPLORATIONEureka County - NV  
Mike Rebaleati - Recorder

Fee: \$22.50

Page 1 of 1

RPTT:

Recorded By: FES

Book- 516 Page- 0400

The following Document contains no Personal Information  
as defined by NRS 603A.040

## CERTIFICATE OF LOCATION LODE MINING CLAIM

### TO ALL WHOM IT MAY CONCERN:

The locator hereby certifies that he has caused to be located the

**ZK 67** Lode Mining Claim in  
the following quarter section(s):

### RECORDER'S STAMP

1/4	Section	Township	Range	Meridian
SE	1	23N	51E	MDB&M
SW	7	23N	52E	MDB&M

in Eureka County, Nevada, on the 16th day of March, 2011.

Name and mailing address of locator is:

Basin & Range Resources, LLC

1815 E. Winsett St.

Tucson, AZ 85719

The Claim is approximately 1500 feet long and 600 feet wide, such that 20 feet are claimed in a west direction and 1,480 feet in a east direction from the point of discovery (monument of location), at which the Notice of Location was posted, together with 300 feet on each side of the monument of location and center line of the Claim. The general course of the lode or vein is from the east to the west direction.

The number, location and markings on each corner monument are as follows:


	Location	Markings	Description
No. 1	NW	NW cor. of ZK 67 & map	1 1/2" X 1 1/2" wooden posts
No. 2	NE	NE cor. of ZK 67 & map	1 1/2" X 1 1/2" wooden posts
No. 3	SE	SE cor. of ZK 67 & map	1 1/2" X 1 1/2" wooden posts
No. 4	SW	SW cor. of ZK 67 & map	1 1/2" X 1 1/2" wooden posts

As erected on the ground, each corner monument consists of 1 1/2" by 1 1/2" by 4' wooden posts marked with metal tags containing the claim name, corner location, and general location map. The work of location consisted of making a claim map as provided in NRS 517.040.

Dated the 16th day of March, 2011.

SIGNATURE OF LOCATOR:

By

  
Chris Creel - Agent for Basin & Range Resources, LLC

## Official Record

Recording requested by  
BRONCO CREEK EXPLORATION

Eureka County - NV

Mike Rebaleati - Recorder

Fee: \$22.50

Page 1 of 1

RPTT:

Recorded By: FES

Book- 516 Page- 0401

The following Document contains no Personal Information  
as defined by NRS 603A.040

## CERTIFICATE OF LOCATION LODE MINING CLAIM

### TO ALL WHOM IT MAY CONCERN:

The locator hereby certifies that he has caused to be located the  
**ZK 68** Lode Mining Claim in  
the following quarter section(s):

### RECORDER'S STAMP

1/4	Section	Township	Range	Meridian
SE	1	23N	51E	MDB&M
SW	7	23N	52E	MDB&M

in Eureka County, Nevada, on the 16th day of March, 2011.

Name and mailing address of locator is:

Basin & Range Resources, LLC

1815 E. Winsett St.

Tucson, AZ 85719

The Claim is approximately 1500 feet long and 600 feet wide, such that 20 feet are claimed in a west direction and 1,480 feet in a east direction from the point of discovery (monument of location), at which the Notice of Location was posted, together with 300 feet on each side of the monument of location and center line of the Claim. The general course of the lode or vein is from the east to the west direction.

The number, location and markings on each corner monument are as follows:

	Location	Markings	Description
No. 1	NW	NW cor. of ZK 68 & map	1 1/2" X 1 1/2" wooden posts
No. 2	NE	NE cor. of ZK 68 & map	1 1/2" X 1 1/2" wooden posts
No. 3	SE	SE cor. of ZK 68 & map	1 1/2" X 1 1/2" wooden posts
No. 4	SW	SW cor. of ZK 68 & map	1 1/2" X 1 1/2" wooden posts

As erected on the ground, each corner monument consists of 1 1/2" by 1 1/2" by 4' wooden posts marked with metal tags containing the claim name, corner location, and general location map. The work of location consisted of making a claim map as provided in NRS 517.040.

Dated the 16th day of March, 2011.

SIGNATURE OF LOCATOR:

By

Chris Creel - Agent for Basin & Range Resources, LLC

## Official Record

Recording requested By  
BRONCO CREEK EXPLORATION

Eureka County - NV

Mike Rebaleati - Recorder

Fee: \$22.50

Page 1 of 1

RPTT:

Recorded By: FES

Book- 516 Page- 0402

The following Document contains no Personal Information  
as defined by NRS 603A.040

## CERTIFICATE OF LOCATION LODE MINING CLAIM

### TO ALL WHOM IT MAY CONCERN:

The locator hereby certifies that he has caused to be located the  
ZK 69 Lode Mining Claim in  
the following quarter section(s):

### RECORDER'S STAMP

1/4	Section	Township	Range	Meridian
NW	6	23N	52E	MDB&M

in Eureka County, Nevada, on the 15th day of March, 2011.

Name and mailing address of locator is:

Basin & Range Resources, LLC

1815 E. Winsett St.

Tucson, AZ 85719

The Claim is approximately 1500 feet long and 600 feet wide, such that 1,480 feet are claimed in a west direction and 20 feet in a east direction from the point of discovery (monument of location), at which the Notice of Location was posted, together with 300 feet on each side of the monument of location and center line of the Claim. The general course of the lode or vein is from the east to the west direction.

The number, location and markings on each corner monument are as follows:

	Location	Markings	Description
No. 1	NW	NW cor. of ZK 69 & map	1 1/2" X 1 1/2" wooden posts
No. 2	NE	NE cor. of ZK 69 & map	1 1/2" X 1 1/2" wooden posts
No. 3	SE	SE cor. of ZK 69 & map	1 1/2" X 1 1/2" wooden posts
No. 4	SW	SW cor. of ZK 69 & map	1 1/2" X 1 1/2" wooden posts

As erected on the ground, each corner monument consists of 1 1/2" by 1 1/2" by 4' wooden posts marked with metal tags containing the claim name, corner location, and general location map. The work of location consisted of making a claim map as provided in NRS 517.040.

Dated the 15th day of March, 2011.

SIGNATURE OF LOCATOR:

By Chris Creel  
Chris Creel - Agent for Basin & Range Resources, LLC

## Official Record

Recording requested By  
BRONCO CREEK EXPLORATION

Eureka County - NV

Mike Rebaleati - Recorder

Fee: \$22.50

Page 1 of 1

RPTT:

Recorded By FES

Book- 516 Page- 0403



0217517

The following Document contains no Personal Information  
as defined by NRS 603A.040

## CERTIFICATE OF LOCATION LODE MINING CLAIM

### TO ALL WHOM IT MAY CONCERN:

The locator hereby certifies that he has caused to be located the  
**ZK 70** Lode Mining Claim in  
the following quarter section(s):

### RECORDER'S STAMP

1/4	Section	Township	Range	Meridian
NW	6	23N	52E	MDB&M

in **Eureka** County, Nevada, on the **15th** day of **March**, 2011.

Name and mailing address of locator is:

**Basin & Range Resources, LLC**

**1815 E. Winsett St.**

**Tucson, AZ 85719**

The Claim is approximately **1500** feet long and **600** feet wide, such that **1,480** feet are claimed in a **west** direction and **20** feet in a **east** direction from the point of discovery (monument of location), at which the Notice of Location was posted, together with **300** feet on each side of the monument of location and center line of the Claim. The general course of the lode or vein is from the **east** to the **west** direction.

The number, location and markings on each corner monument are as follows:


	Location	Markings	Description
No. 1	NW	NW cor. of ZK 70 & map	1 1/2" X 1 1/2" wooden posts
No. 2	NE	NE cor. of ZK 70 & map	1 1/2" X 1 1/2" wooden posts
No. 3	SE	SE cor. of ZK 70 & map	1 1/2" X 1 1/2" wooden posts
No. 4	SW	SW cor. of ZK 70 & map	1 1/2" X 1 1/2" wooden posts

As erected on the ground, each corner monument consists of 1 1/2" by 1 1/2" by 4" wooden posts marked with metal tags containing the claim name, corner location, and general location map. The work of location consisted of making a claim map as provided in NRS 517.040.

Dated the **15th** day of **March**, 2011.

SIGNATURE OF LOCATOR:

By

  
Chris Creel - Agent for Basin & Range Resources, LLC



## Official Record

Recording requested By  
BRONCO CREEK EXPLORATION

Eureka County - NV

Mike Rebaleati - Recorder

Fee: \$22.50

Page 1 of 1

RPTT:

Recorded By: FES

Book- 516 Page- 0404

The following Document contains no Personal Information  
as defined by NRS 603A.040

## CERTIFICATE OF LOCATION LODE MINING CLAIM

### TO ALL WHOM IT MAY CONCERN:

The locator hereby certifies that he has caused to be located the  
ZK 71 Lode Mining Claim in  
the following quarter section(s):

### RECORDER'S STAMP

1/4	Section	Township	Range	Meridian
NW	6	23N	52E	MDB&M

in Eureka County, Nevada, on the 15th day of March, 2011.

Name and mailing address of locator is:

Basin & Range Resources, LLC

1815 E. Winsett St.

Tucson, AZ 85719

The Claim is approximately 1500 feet long and 600 feet wide, such that 1,480 feet are claimed in a west direction and 20 feet in a east direction from the point of discovery (monument of location), at which the Notice of Location was posted, together with 300 feet on each side of the monument of location and center line of the Claim. The general course of the lode or vein is from the east to the west direction.

The number, location and markings on each corner monument are as follows:

	Location	Markings	Description
No. 1	NW	NW cor. of ZK 71 & map	1 1/2" X 1 1/2" wooden posts
No. 2	NE	NE cor. of ZK 71 & map	1 1/2" X 1 1/2" wooden posts
No. 3	SE	SE cor. of ZK 71 & map	1 1/2" X 1 1/2" wooden posts
No. 4	SW	SW cor. of ZK 71 & map	1 1/2" X 1 1/2" wooden posts

As erected on the ground, each corner monument consists of 1 1/2" by 1 1/2" by 4' wooden posts marked with metal tags containing the claim name, corner location, and general location map. The work of location consisted of making a claim map as provided in NRS 517.040.

Dated the 15th day of March, 2011.

SIGNATURE OF LOCATOR:

By

Chris Creel - Agent for Basin & Range Resources, LLC

## Official Record

Recording requested By  
BRONCO CREEK EXPLORATION

Eureka County - NV

Mike Rebaleati - Recorder

Fee: \$22.50

Page 1 of 1

RPTT:

Recorded By: FES

Book- 516 Page- 0405

The following Document contains no Personal Information  
as defined by NRS 603A.040

## CERTIFICATE OF LOCATION LODE MINING CLAIM



0217519

### TO ALL WHOM IT MAY CONCERN:

The locator hereby certifies that he has caused to be located the  
ZK 72 Lode Mining Claim in  
the following quarter section(s):

### RECORDER'S STAMP

1/4	Section	Township	Range	Meridian
NW	6	23N	52E	MDB&M
SW	6	23N	52E	MDB&M

in Eureka County, Nevada, on the 15th day of March, 2011.

Name and mailing address of locator is:

Basin & Range Resources, LLC

1815 E. Winsett St.

Tucson, AZ 85719

The Claim is approximately 1500 feet long and 600 feet wide, such that 1,480 feet are claimed in a west direction and 20 feet in a east direction from the point of discovery (monument of location), at which the Notice of Location was posted, together with 300 feet on each side of the monument of location and center line of the Claim. The general course of the lode or vein is from the east to the west direction.

The number, location and markings on each corner monument are as follows:


	Location	Markings	Description
No. 1	NW	NW cor. of ZK 72 & map	1 1/2" X 1 1/2" wooden posts
No. 2	NE	NE cor. of ZK 72 & map	1 1/2" X 1 1/2" wooden posts
No. 3	SE	SE cor. of ZK 72 & map	1 1/2" X 1 1/2" wooden posts
No. 4	SW	SW cor. of ZK 72 & map	1 1/2" X 1 1/2" wooden posts

As erected on the ground, each corner monument consists of 1 1/2" by 1 1/2" by 4' wooden posts marked with metal tags containing the claim name, corner location, and general location map. The work of location consisted of making a claim map as provided in NRS 517.040.

Dated the 15th day of March, 2011.

SIGNATURE OF LOCATOR:

By

  
Chris Creel - Agent for Basin & Range Resources, LLC

## Official Record

Recording requested By  
BRONCO CREEK EXPLORATION

Eureka County - NV

Mike Rebaleati - Recorder

Fee: \$22.50

Page 1 of 1

RPTT:

Recorded By: FES

Book- 516 Page- 0406

The following Document contains no Personal Information  
as defined by NRS 603A.040

## CERTIFICATE OF LOCATION LODE MINING CLAIM

### TO ALL WHOM IT MAY CONCERN:

The locator hereby certifies that he has caused to be located the  
**ZK 73** Lode Mining Claim in  
the following quarter section(s):

RECORDER'S STAMP

1/4	Section	Township	Range	Meridian
SW	6	23N	52E	MDB&M
NW	6	23N	52E	MDB&M

in **Eureka** County, Nevada, on the **15th** day of **March**, 2011.

Name and mailing address of locator is:

**Basin & Range Resources, LLC**  
**1815 E. Winsett St.**  
**Tucson, AZ 85719**

The Claim is approximately **1500** feet long and **600** feet wide, such that **1,480** feet are claimed in a **west** direction and **20** feet in a **east** direction from the point of discovery (monument of location), at which the Notice of Location was posted, together with **300** feet on each side of the monument of location and center line of the Claim. The general course of the lode or vein is from the **east** to the **west** direction.

The number, location and markings on each corner monument are as follows:


	Location	Markings	Description
No. 1	NW	NW cor. of ZK 73 & map	1 1/2" X 1 1/2" wooden posts
No. 2	NE	NE cor. of ZK 73 & map	1 1/2" X 1 1/2" wooden posts
No. 3	SE	SE cor. of ZK 73 & map	1 1/2" X 1 1/2" wooden posts
No. 4	SW	SW cor. of ZK 73 & map	1 1/2" X 1 1/2" wooden posts

As erected on the ground, each corner monument consists of 1 1/2" by 1 1/2" by 4' wooden posts marked with metal tags containing the claim name, corner location, and general location map. The work of location consisted of making a claim map as provided in NRS 517.040.

Dated the **15th** day of **March**, 2011.

SIGNATURE OF LOCATOR:

By

  
Chris Creel - Agent for Basin & Range Resources, LLC

## Official Record

Recording requested By  
BRONCO CREEK EXPLORATION

Eureka County - NV

Mike Rebaleati - Recorder

Fee: \$22.50

Page 1 of 1

RPTT:

Recorded By: FES

Book- 516 Page- 0407



0217521

The following Document contains no Personal Information  
as defined by NRS 603A.040

## CERTIFICATE OF LOCATION LODE MINING CLAIM

TO ALL WHOM IT MAY CONCERN:

The locator hereby certifies that he has caused to be located the

**ZK 74**

Lode Mining Claim in

the following quarter section(s):

RECORDER'S STAMP

1/4	Section	Township	Range	Meridian
SW	6	23N	52E	MDB&M

in Eureka County, Nevada, on the 15th day of March, 2011.

Name and mailing address of locator is:

Basin & Range Resources, LLC

1815 E. Winsett St.

Tucson, AZ 85719

The Claim is approximately 1500 feet long and 600 feet wide, such that 1,480 feet are claimed in a west direction and 20 feet in a east direction from the point of discovery (monument of location), at which the Notice of Location was posted, together with 300 feet on each side of the monument of location and center line of the Claim. The general course of the lode or vein is from the east to the west direction.

The number, location and markings on each corner monument are as follows:

	Location	Markings	Description
No. 1	NW	NW cor. of ZK 74 & map	1 1/2" X 1 1/2" wooden posts
No. 2	NE	NE cor. of ZK 74 & map	1 1/2" X 1 1/2" wooden posts
No. 3	SE	SE cor. of ZK 74 & map	1 1/2" X 1 1/2" wooden posts
No. 4	SW	SW cor. of ZK 74 & map	1 1/2" X 1 1/2" wooden posts

As erected on the ground, each corner monument consists of 1 1/2" by 1 1/2" by 4' wooden posts marked with metal tags containing the claim name, corner location, and general location map. The work of location consisted of making a claim map as provided in NRS 517.040.

Dated the 15th day of March, 2011.

SIGNATURE OF LOCATOR:

By

Chris Creel - Agent for Basin & Range Resources, LLC

## Official Record

Recording requested By  
BRONCO CREEK EXPLORATION

Eureka County - NV

Mike Rebaleati - Recorder

Fee: \$22.50

Page 1 of 1

RPTT:

Recorded By: FES

Book- 516 Page- 0408



0217522

The following Document contains no Personal Information  
as defined by NRS 603A.040

## CERTIFICATE OF LOCATION LODE MINING CLAIM

### TO ALL WHOM IT MAY CONCERN:

The locator hereby certifies that he has caused to be located the  
**ZK 75** Lode Mining Claim in  
the following quarter section(s):

### RECORDER'S STAMP

1/4	Section	Township	Range	Meridian
SW	6	23N	52E	MDB&M

in Eureka County, Nevada, on the 15th day of March, 2011.

Name and mailing address of locator is:

Basin & Range Resources, LLC

1815 E. Winsett St.

Tucson, AZ 85719

The Claim is approximately 1500 feet long and 600 feet wide, such that 1,480 feet are claimed in a west direction and 20 feet in a east direction from the point of discovery (monument of location), at which the Notice of Location was posted, together with 300 feet on each side of the monument of location and center line of the Claim. The general course of the lode or vein is from the east to the west direction.

The number, location and markings on each corner monument are as follows:

	Location	Markings	Description
No. 1	NW	NW cor. of ZK 75 & map	1 1/2" X 1 1/2" wooden posts
No. 2	NE	NE cor. of ZK 75 & map	1 1/2" X 1 1/2" wooden posts
No. 3	SE	SE cor. of ZK 75 & map	1 1/2" X 1 1/2" wooden posts
No. 4	SW	SW cor. of ZK 75 & map	1 1/2" X 1 1/2" wooden posts

As erected on the ground, each corner monument consists of 1 1/2" by 1 1/2" by 4' wooden posts marked with metal tags containing the claim name, corner location, and general location map. The work of location consisted of making a claim map as provided in NRS 517.040.

Dated the 15th day of March, 2011.

SIGNATURE OF LOCATOR:

By

  
Chris Creel - Agent for Basin & Range Resources, LLC

## Official Record

Recording requested By  
BRONCO CREEK EXPLORATION

Eureka County - NV

Mike Rebaleati - Recorder

Fee: \$22.50

Page 1 of 1

RPTT:

Recorded By: FES

Book- 516 Page- 0409

The following Document contains no Personal Information  
as defined by NRS 603A.040

## CERTIFICATE OF LOCATION LODE MINING CLAIM

### TO ALL WHOM IT MAY CONCERN:

The locator hereby certifies that he has caused to be located the  
**ZK 76** Lode Mining Claim in  
the following quarter section(s):

RECORDER'S STAMP

1/4	Section	Township	Range	Meridian
SW	6	23N	52E	MDB&M

in **Eureka** County, Nevada, on the **15th** day of **March**, **2011**.

Name and mailing address of locator is:

**Basin & Range Resources, LLC**  
**1815 E. Winsett St.**  
**Tucson, AZ 85719**

The Claim is approximately **1500** feet long and **600** feet wide, such that **1,480** feet are claimed in a **west** direction and **20** feet in a **east** direction from the point of discovery (monument of location), at which the Notice of Location was posted, together with **300** feet on each side of the monument of location and center line of the Claim. The general course of the lode or vein is from the **east** to the **west** direction.


The number, location and markings on each corner monument are as follows:

	Location	Markings	Description
No. 1	NW	NW cor. of ZK 76 & map	1 1/2" X 1 1/2" wooden posts
No. 2	NE	NE cor. of ZK 76 & map	1 1/2" X 1 1/2" wooden posts
No. 3	SE	SE cor. of ZK 76 & map	1 1/2" X 1 1/2" wooden posts
No. 4	SW	SW cor. of ZK 76 & map	1 1/2" X 1 1/2" wooden posts

As erected on the ground, each corner monument consists of 1 1/2" by 1 1/2" by 4' wooden posts marked with metal tags containing the claim name, corner location, and general location map. The work of location consisted of making a claim map as provided in NRS 517.040.

Dated the **15th** day of **March**, **2011**.

SIGNATURE OF LOCATOR:

By   
Chris Creel - Agent for Basin & Range Resources, LLC

## Official Record

Recording requested By  
BRONCO CREEK EXPLORATION

Eureka County - NV

Mike Rebaleati - Recorder

Fee \$22.50

Page 1 of 1

RPTT:

Recorded By: FES

Book-- 516 Page-- 0410

The following Document contains no Personal Information  
as defined by NRS 603A.040

## CERTIFICATE OF LOCATION LODE MINING CLAIM

### TO ALL WHOM IT MAY CONCERN:

The locator hereby certifies that he has caused to be located the  
ZK 77 Lode Mining Claim in  
the following quarter section(s):

### RECORDER'S STAMP

1/4	Section	Township	Range	Meridian
SW	6	23N	52E	MDB&M
NW	7	23N	52E	MDB&M

in Eureka County, Nevada, on the 15th day of March, 2011.

Name and mailing address of locator is:

Basin & Range Resources, LLC

1815 E. Winsett St.

Tucson, AZ 85719

The Claim is approximately 1500 feet long and 600 feet wide, such that 1,480 feet are claimed in a west direction and 20 feet in a east direction from the point of discovery (monument of location), at which the Notice of Location was posted, together with 300 feet on each side of the monument of location and center line of the Claim. The general course of the lode or vein is from the east to the west direction.

The number, location and markings on each corner monument are as follows:

	Location	Markings	Description
No. 1	NW	NW cor. of ZK 77 & map	1 1/2" X 1 1/2" wooden posts
No. 2	NE	NE cor. of ZK 77 & map	1 1/2" X 1 1/2" wooden posts
No. 3	SE	SE cor. of ZK 77 & map	1 1/2" X 1 1/2" wooden posts
No. 4	SW	SW cor. of ZK 77 & map	1 1/2" X 1 1/2" wooden posts

As erected on the ground, each corner monument consists of 1 1/2" by 1 1/2" by 4' wooden posts marked with metal tags containing the claim name, corner location, and general location map. The work of location consisted of making a claim map as provided in NRS 517.040.

Dated the 15th day of March, 2011.

SIGNATURE OF LOCATOR:

By

Chris Creel - Agent for Basin & Range Resources, LLC



## Official Record

Recording requested By  
BRONCO CREEK EXPLORATION

Eureka County - NV

Mike Rebaleati - Recorder

Fee: \$22.50

Page 1 of 1

RPTT:

Recorded By: FES

Book- 516 Page- 0411

The following Document contains no Personal Information  
as defined by NRS 603A.040

## CERTIFICATE OF LOCATION LODE MINING CLAIM

### TO ALL WHOM IT MAY CONCERN:

The locator hereby certifies that he has caused to be located the  
ZK 78 Lode Mining Claim in  
the following quarter section(s):

#### RECORDER'S STAMP

1/4	Section	Township	Range	Meridian
NW	7	23N	52E	MDB&M

in Eureka County, Nevada, on the 15th day of March, 2011.

Name and mailing address of locator is:

Basin & Range Resources, LLC

1815 E. Winsett St.

Tucson, AZ 85719

The Claim is approximately 1500 feet long and 600 feet wide, such that 1,480 feet are claimed in a west direction and 20 feet in a east direction from the point of discovery (monument of location), at which the Notice of Location was posted, together with 300 feet on each side of the monument of location and center line of the Claim. The general course of the lode or vein is from the east to the west direction.

The number, location and markings on each corner monument are as follows:

	Location	Markings	Description
No. 1	NW	NW cor. of ZK 78 & map	1 1/2" X 1 1/2" wooden posts
No. 2	NE	NE cor. of ZK 78 & map	1 1/2" X 1 1/2" wooden posts
No. 3	SE	SE cor. of ZK 78 & map	1 1/2" X 1 1/2" wooden posts
No. 4	SW	SW cor. of ZK 78 & map	1 1/2" X 1 1/2" wooden posts

As erected on the ground, each corner monument consists of 1 1/2" by 1 1/2" by 4' wooden posts marked with metal tags containing the claim name, corner location, and general location map. The work of location consisted of making a claim map as provided in NRS 517.040.

Dated the 15th day of March, 2011.

SIGNATURE OF LOCATOR:

By

Chris Creel - Agent for Basin & Range Resources, LLC

## Official Record

Recording requested By  
BRONCO CREEK EXPLORATION

Eureka County - NV

Mike Rebaleati - Recorder

Fee: \$22.50

Page 1 of 1

RPTT:

Recorded By: FES

Book- 516 Page- 0412

The following Document contains no Personal Information  
as defined by NRS 603A.040

## CERTIFICATE OF LOCATION LODE MINING CLAIM



0217526

### TO ALL WHOM IT MAY CONCERN:

The locator hereby certifies that he has caused to be located the

**ZK 79**

Lode Mining Claim in

the following quarter section(s):

### RECORDER'S STAMP

1/4	Section	Township	Range	Meridian
NW	7	23N	52E	MDB&M

in Eureka County, Nevada, on the 15th day of March, 2011.

Name and mailing address of locator is:

Basin & Range Resources, LLC

1815 E. Winsett St.

Tucson, AZ 85719

The Claim is approximately 1500 feet long and 600 feet wide, such that 1,480 feet are claimed in a west direction and 20 feet in a east direction from the point of discovery (monument of location), at which the Notice of Location was posted, together with 300 feet on each side of the monument of location and center line of the Claim. The general course of the lode or vein is from the east to the west direction.

The number, location and markings on each corner monument are as follows:

	Location	Markings	Description
No. 1	NW	NW cor. of ZK 79 & map	1 1/2" X 1 1/2" wooden posts
No. 2	NE	NE cor. of ZK 79 & map	1 1/2" X 1 1/2" wooden posts
No. 3	SE	SE cor. of ZK 79 & map	1 1/2" X 1 1/2" wooden posts
No. 4	SW	SW cor. of ZK 79 & map	1 1/2" X 1 1/2" wooden posts

As erected on the ground, each corner monument consists of 1 1/2" by 1 1/2" by 4' wooden posts marked with metal tags containing the claim name, corner location, and general location map. The work of location consisted of making a claim map as provided in NRS 517.040.

Dated the 15th day of March, 2011.

SIGNATURE OF LOCATOR:

By

Chris Creel - Agent for Basin & Range Resources, LLC

## Official Record

Recording requested By  
BRONCO CREEK EXPLORATION

Eureka County - NV

Mike Rebaleati - Recorder

Fee: \$22.50

Page 1 of 1

RPTT:

Recorded By: FES

Book- 516 Page- 0413

The following Document contains no Personal Information  
as defined by NRS 603A.040

## CERTIFICATE OF LOCATION LODE MINING CLAIM

### TO ALL WHOM IT MAY CONCERN:

The locator hereby certifies that he has caused to be located the  
**ZK 80** Lode Mining Claim in  
the following quarter section(s):

### RECORDER'S STAMP

1/4	Section	Township	Range	Meridian
NW	7	23N	52E	MDB&M

in Eureka County, Nevada, on the 15th day of March, 2011.

Name and mailing address of locator is:

Basin & Range Resources, LLC

1815 E. Winsett St.

Tucson, AZ 85719

The Claim is approximately 1500 feet long and 600 feet wide, such that 1,480 feet are claimed in a west direction and 20 feet in a east direction from the point of discovery (monument of location), at which the Notice of Location was posted, together with 300 feet on each side of the monument of location and center line of the Claim. The general course of the lode or vein is from the east to the west direction.

The number, location and markings on each corner monument are as follows:

	Location	Markings	Description
No. 1	NW	NW cor. of ZK 80 & map	1 1/2" X 1 1/2" wooden posts
No. 2	NE	NE cor. of ZK 80 & map	1 1/2" X 1 1/2" wooden posts
No. 3	SE	SE cor. of ZK 80 & map	1 1/2" X 1 1/2" wooden posts
No. 4	SW	SW cor. of ZK 80 & map	1 1/2" X 1 1/2" wooden posts

As erected on the ground, each corner monument consists of 1 1/2" by 1 1/2" by 4" wooden posts marked with metal tags containing the claim name, corner location, and general location map. The work of location consisted of making a claim map as provided in NRS 517.040.

Dated the 15th day of March, 2011.

SIGNATURE OF LOCATOR:

By

Chris Creel - Agent for Basin & Range Resources, LLC

## Official Record

Recording requested By  
BRONCO CREEK EXPLORATION

Eureka County - NV

Mike Rebaleati - Recorder

Fee: \$22.50

Page 1 of 1

RPTT

Recorded By: FES

Book- 516 Page- 0414

The following Document contains no Personal Information  
as defined by NRS 603A.040

## CERTIFICATE OF LOCATION LODE MINING CLAIM

### TO ALL WHOM IT MAY CONCERN:

The locator hereby certifies that he has caused to be located the  
ZK 81 Lode Mining Claim in  
the following quarter section(s):

#### RECORDER'S STAMP

1/4	Section	Township	Range	Meridian
NW	7	23N	52E	MDB&M
SW	7	23N	52E	MDB&M

in Eureka County, Nevada, on the 15th day of March, 2011.

Name and mailing address of locator is:

Basin & Range Resources, LLC

1815 E. Winsett St.

Tucson, AZ 85719

The Claim is approximately 1500 feet long and 600 feet wide, such that 1,480 feet are claimed in a west direction and 20 feet in a east direction from the point of discovery (monument of location), at which the Notice of Location was posted, together with 300 feet on each side of the monument of location and center line of the Claim. The general course of the lode or vein is from the east to the west direction.

The number, location and markings on each corner monument are as follows:

	Location	Markings	Description
No. 1	NW	NW cor. of ZK 81 & map	1 1/2" X 1 1/2" wooden posts
No. 2	NE	NE cor. of ZK 81 & map	1 1/2" X 1 1/2" wooden posts
No. 3	SE	SE cor. of ZK 81 & map	1 1/2" X 1 1/2" wooden posts
No. 4	SW	SW cor. of ZK 81 & map	1 1/2" X 1 1/2" wooden posts

As erected on the ground, each corner monument consists of 1 1/2" by 1 1/2" by 4' wooden posts marked with metal tags containing the claim name, corner location, and general location map. The work of location consisted of making a claim map as provided in NRS 517.040.

Dated the 15th day of March, 2011.

SIGNATURE OF LOCATOR:

By

Chris Creel - Agent for Basin & Range Resources, LLC

## Official Record

Recording requested By:  
BRONCO CREEK EXPLORATIONEureka County - NV  
Mike Rebaleati - Recorder

Fee: \$22.50

Page 1 of 1

RPTT:

Recorded By: FES

Book- 516 Page- 0415



0217529

The following Document contains no Personal Information  
as defined by NRS 603A.040

## CERTIFICATE OF LOCATION LODE MINING CLAIM

### TO ALL WHOM IT MAY CONCERN:

The locator hereby certifies that he has caused to be located the  
**ZK 82** Lode Mining Claim in  
the following quarter section(s):

### RECORDER'S STAMP

1/4	Section	Township	Range	Meridian
SW	7	23N	52E	MDB&M

in **Eureka** County, Nevada, on the **15th** day of **March**, **2011**.

Name and mailing address of locator is:

**Basin & Range Resources, LLC**  
**1815 E. Winsett St.**  
**Tucson, AZ 85719**

The Claim is approximately **1500** feet long and **600** feet wide, such that **1,480** feet are claimed in a **west** direction and **20** feet in a **east** direction from the point of discovery (monument of location), at which the Notice of Location was posted, together with **300** feet on each side of the monument of location and center line of the Claim. The general course of the lode or vein is from the **east** to the **west** direction.


The number, location and markings on each corner monument are as follows:

	Location	Markings	Description
No. 1	NW	NW cor. of ZK 82 & map	1 1/2" X 1 1/2" wooden posts
No. 2	NE	NE cor. of ZK 82 & map	1 1/2" X 1 1/2" wooden posts
No. 3	SE	SE cor. of ZK 82 & map	1 1/2" X 1 1/2" wooden posts
No. 4	SW	SW cor. of ZK 82 & map	1 1/2" X 1 1/2" wooden posts

As erected on the ground, each corner monument consists of 1 1/2" by 1 1/2" by 4' wooden posts marked with metal tags containing the claim name, corner location, and general location map. The work of location consisted of making a claim map as provided in NRS 517.040.

Dated the **15th** day of **March**, **2011**.

SIGNATURE OF LOCATOR:

By   
Chris Creel - Agent for Basin & Range Resources, LLC

## Official Record

Recording requested By  
BRONCO CREEK EXPLORATION

Eureka County - NV

Mike Rebaleati - Recorder

Fee: \$22.50

Page 1 of 1

RPTT:

Recorded By: FES

Book- 516 Page- 0415



0217530

The following Document contains no Personal Information  
as defined by NRS 603A.040

## CERTIFICATE OF LOCATION LODE MINING CLAIM

TO ALL WHOM IT MAY CONCERN:

The locator hereby certifies that he has caused to be located the  
**ZK 83** Lode Mining Claim in  
the following quarter section(s):

RECORDER'S STAMP

1/4	Section	Township	Range	Meridian
SW	7	23N	52E	MDB&M

in **Eureka** County, Nevada, on the **15th** day of **March**, **2011**.

Name and mailing address of locator is:

**Basin & Range Resources, LLC**

**1815 E. Winsett St.**

**Tucson, AZ 85719**

The Claim is approximately **1500** feet long and **600** feet wide, such that **1,480** feet are claimed in a **west** direction and **20** feet in a **east** direction from the point of discovery (monument of location), at which the Notice of Location was posted, together with **300** feet on each side of the monument of location and center line of the Claim. The general course of the lode or vein is from the **east** to the **west** direction.


The number, location and markings on each corner monument are as follows:

	Location	Markings	Description
No. 1	NW	NW cor. of ZK 83 & map	1 1/2" X 1 1/2" wooden posts
No. 2	NE	NE cor. of ZK 83 & map	1 1/2" X 1 1/2" wooden posts
No. 3	SE	SE cor. of ZK 83 & map	1 1/2" X 1 1/2" wooden posts
No. 4	SW	SW cor. of ZK 83 & map	1 1/2" X 1 1/2" wooden posts

As erected on the ground, each corner monument consists of 1 1/2" by 1 1/2" by 4' wooden posts marked with metal tags containing the claim name, corner location, and general location map. The work of location consisted of making a claim map as provided in NRS 517.040.

Dated the **15th** day of **March**, **2011**.

SIGNATURE OF LOCATOR:

By   
Chris Creel - Agent for Basin & Range Resources, LLC

## Official Record

Recording requested By  
BRONCO CREEK EXPLORATION

Eureka County - NV

Mike Rebaleati - Recorder

Fee: \$22.50

Page 1 of 1

RPTT:

Recorded By: FES

Book- 516 Page- 0417



0217531

The following Document contains no Personal Information  
as defined by NRS 603A.040

## CERTIFICATE OF LOCATION LODE MINING CLAIM

### TO ALL WHOM IT MAY CONCERN:

The locator hereby certifies that he has caused to be located the  
**ZK 84** Lode Mining Claim in  
the following quarter section(s):

### RECORDER'S STAMP

1/4	Section	Township	Range	Meridian
SW	7	23N	52E	MDB&M

in **Eureka** County, Nevada, on the **15th** day of **March**, **2011**.

Name and mailing address of locator is:

**Basin & Range Resources, LLC**  
**1815 E. Winsett St.**  
**Tucson, AZ 85719**

The Claim is approximately **1500** feet long and **600** feet wide, such that **1,480** feet are claimed in a **west** direction and **20** feet in a **east** direction from the point of discovery (monument of location), at which the Notice of Location was posted, together with **300** feet on each side of the monument of location and center line of the Claim. The general course of the lode or vein is from the **east** to the **west** direction.

The number, location and markings on each corner monument are as follows:


	Location	Markings	Description
No. 1	NW	NW cor. of ZK 84 & map	1 1/2" X 1 1/2" wooden posts
No. 2	NE	NE cor. of ZK 84 & map	1 1/2" X 1 1/2" wooden posts
No. 3	SE	SE cor. of ZK 84 & map	1 1/2" X 1 1/2" wooden posts
No. 4	SW	SW cor. of ZK 84 & map	1 1/2" X 1 1/2" wooden posts

As erected on the ground, each corner monument consists of 1 1/2" by 1 1/2" by 4' wooden posts marked with metal tags containing the claim name, corner location, and general location map. The work of location consisted of making a claim map as provided in NRS 517.040.

Dated the **15th** day of **March**, **2011**.

SIGNATURE OF LOCATOR:

By

  
Chris Creel - Agent for Basin & Range Resources, LLC



## Official Record

Recording requested By  
BRONCO CREEK EXPLORATION

Eureka County - NV

Mike Rebaleati - Recorder

Fee: \$22.50

Page 1 of 1

RPTT:

Recorded By: FES

Book- 516 Page- 0418



0217532

The following Document contains no Personal Information  
as defined by NRS 603A.040

## CERTIFICATE OF LOCATION LODE MINING CLAIM

### TO ALL WHOM IT MAY CONCERN:

The locator hereby certifies that he has caused to be located the

**ZK 85**

Lode Mining Claim in  
the following quarter section(s):

### RECORDER'S STAMP

1/4	Section	Township	Range	Meridian
SW	7	23N	52E	MDB&M

in Eureka County, Nevada, on the 15th day of March, 2011.

Name and mailing address of locator is:

Basin & Range Resources, LLC

1815 E. Winsett St.

Tucson, AZ 85719

The Claim is approximately 1500 feet long and 600 feet wide, such that 1,480 feet are claimed in a west direction and 20 feet in a east direction from the point of discovery (monument of location), at which the Notice of Location was posted, together with 300 feet on each side of the monument of location and center line of the Claim. The general course of the lode or vein is from the east to the west direction.

The number, location and markings on each corner monument are as follows:


	Location	Markings	Description
No. 1	NW	NW cor. of ZK 85 & map	1 1/2" X 1 1/2" wooden posts
No. 2	NE	NE cor. of ZK 85 & map	1 1/2" X 1 1/2" wooden posts
No. 3	SE	SE cor. of ZK 85 & map	1 1/2" X 1 1/2" wooden posts
No. 4	SW	SW cor. of ZK 85 & map	1 1/2" X 1 1/2" wooden posts

As erected on the ground, each corner monument consists of 1 1/2" by 1 1/2" by 4' wooden posts marked with metal tags containing the claim name, corner location, and general location map. The work of location consisted of making a claim map as provided in NRS 517.040.

Dated the 15th day of March, 2011.

SIGNATURE OF LOCATOR:

By

  
Chris Creel - Agent for Basin & Range Resources, LLC

## Official Record

Recording requested By  
BRONCO CREEK EXPLORATION

Eureka County - NV

Mike Rebaleati - Recorder

Fee: \$22.50

Page 1 of 1

RPTT:

Recorded By: FES

Book- 516 Page- 0419

The following Document contains no Personal Information  
as defined by NRS 603A.040

## CERTIFICATE OF LOCATION LODE MINING CLAIM

### TO ALL WHOM IT MAY CONCERN:

The locator hereby certifies that he has caused to be located the

**ZK 86**

Lode Mining Claim in

the following quarter section(s):

### RECORDER'S STAMP

1/4	Section	Township	Range	Meridian
NW	6	23N	52E	MDB&M

in Eureka County, Nevada, on the 15th day of March, 2011.

Name and mailing address of locator is:

Basin & Range Resources, LLC

1815 E. Winsett St.

Tucson, AZ 85719

The Claim is approximately 1500 feet long and 600 feet wide, such that 20 feet are claimed in a west direction and 1,480 feet in a east direction from the point of discovery (monument of location), at which the Notice of Location was posted, together with 300 feet on each side of the monument of location and center line of the Claim. The general course of the lode or vein is from the east to the west direction.

The number, location and markings on each corner monument are as follows:


	Location	Markings	Description
No. 1	NW	NW cor. of ZK 86 & map	1 1/2" X 1 1/2" wooden posts
No. 2	NE	NE cor. of ZK 86 & map	1 1/2" X 1 1/2" wooden posts
No. 3	SE	SE cor. of ZK 86 & map	1 1/2" X 1 1/2" wooden posts
No. 4	SW	SW cor. of ZK 86 & map	1 1/2" X 1 1/2" wooden posts

As erected on the ground, each corner monument consists of 1 1/2" by 1 1/2" by 4' wooden posts marked with metal tags containing the claim name, corner location, and general location map. The work of location consisted of making a claim map as provided in NRS 517.040.

Dated the 15th day of March, 2011.

SIGNATURE OF LOCATOR:

By

  
Chris Creel - Agent for Basin & Range Resources, LLC

## Official Record

Recording requested By  
BRONCO CREEK EXPLORATIONEureka County - NV  
Mike Rebaleati - Recorder

Fee: \$22.50

Page 1 of 1

RPTT:

Recorded By: FES

Book- 516 Page- 0420

The following Document contains no Personal Information  
as defined by NRS 603A.040

## CERTIFICATE OF LOCATION LODE MINING CLAIM

TO ALL WHOM IT MAY CONCERN:

The locator hereby certifies that he has caused to be located the  
**ZK 87** Lode Mining Claim in  
the following quarter section(s):

RECORDER'S STAMP

1/4	Section	Township	Range	Meridian
NW	6	23N	52E	MDB&M

in Eureka County, Nevada, on the 15th day of March, 2011.

Name and mailing address of locator is:

Basin & Range Resources, LLC

1815 E. Winsett St.

Tucson, AZ 85719

The Claim is approximately 1500 feet long and 600 feet wide, such that 20 feet are claimed in a west direction and 1,480 feet in a east direction from the point of discovery (monument of location), at which the Notice of Location was posted, together with 300 feet on each side of the monument of location and center line of the Claim. The general course of the lode or vein is from the east to the west direction.

The number, location and markings on each corner monument are as follows:

	Location	Markings	Description
No. 1	NW	NW cor. of ZK 87 & map	1 1/2" X 1 1/2" wooden posts
No. 2	NE	NE cor. of ZK 87 & map	1 1/2" X 1 1/2" wooden posts
No. 3	SE	SE cor. of ZK 87 & map	1 1/2" X 1 1/2" wooden posts
No. 4	SW	SW cor. of ZK 87 & map	1 1/2" X 1 1/2" wooden posts

As erected on the ground, each corner monument consists of 1 1/2" by 1 1/2" by 4' wooden posts marked with metal tags containing the claim name, corner location, and general location map. The work of location consisted of making a claim map as provided in NRS 517.040.

Dated the 15th day of March, 2011.

SIGNATURE OF LOCATOR:

By Chris Creel  
Chris Creel - Agent for Basin & Range Resources, LLC

## Official Record

Recording requested By  
BRONCO CREEK EXPLORATION

Eureka County - NV

Mike Rebaleati - Recorder

Fee: \$22.50

Page 1 of 1

RPTT:

Recorded By: FES

Book- 516 Page- 0421

The following Document contains no Personal Information  
as defined by NRS 603A.040

## CERTIFICATE OF LOCATION LODE MINING CLAIM

### TO ALL WHOM IT MAY CONCERN:

The locator hereby certifies that he has caused to be located the  
**ZK 88** Lode Mining Claim in  
the following quarter section(s):

RECORDER'S STAMP

1/4	Section	Township	Range	Meridian
NW	6	23N	52E	MDB&M

in Eureka County, Nevada, on the 15th day of March, 2011.

Name and mailing address of locator is:

Basin & Range Resources, LLC  
1815 E. Winsett St.  
Tucson, AZ 85719

The Claim is approximately 1500 feet long and 600 feet wide, such that 20 feet are claimed in a west direction and 1,480 feet in a east direction from the point of discovery (monument of location), at which the Notice of Location was posted, together with 300 feet on each side of the monument of location and center line of the Claim. The general course of the lode or vein is from the east to the west direction.

The number, location and markings on each corner monument are as follows:

	Location	Markings	Description
No. 1	NW	NW cor. of ZK 88 & map	1 1/2" X 1 1/2" wooden posts
No. 2	NE	NE cor. of ZK 88 & map	1 1/2" X 1 1/2" wooden posts
No. 3	SE	SE cor. of ZK 88 & map	1 1/2" X 1 1/2" wooden posts
No. 4	SW	SW cor. of ZK 88 & map	1 1/2" X 1 1/2" wooden posts

As erected on the ground, each corner monument consists of 1 1/2" by 1 1/2" by 4' wooden posts marked with metal tags containing the claim name, corner location, and general location map. The work of location consisted of making a claim map as provided in NRS 517.040.

Dated the 15th day of March, 2011.

SIGNATURE OF LOCATOR:

By Chris Creel  
Chris Creel - Agent for Basin & Range Resources, LLC

**Official Record**Recording requested By  
BRONCO CREEK EXPLORATION

Eureka County - NV

Mike Rebaleati - Recorder

Fee: \$22.50

Page 1 of 1

RPTT:

Recorded By: FES

Book- 516 Page- 0422

The following Document contains no Personal Information  
as defined by NRS 603A.040

## CERTIFICATE OF LOCATION LODE MINING CLAIM

### TO ALL WHOM IT MAY CONCERN:

The locator hereby certifies that he has caused to be located the  
ZK 89 Lode Mining Claim in  
the following quarter section(s):

### RECORDER'S STAMP

1/4	Section	Township	Range	Meridian
NW	6	23N	52E	MDB&M
SW	6	23N	52E	MDB&M

in Eureka County, Nevada, on the 15th day of March, 2011.

Name and mailing address of locator is:

Basin & Range Resources, LLC

1815 E. Winsett St.

Tucson, AZ 85719

The Claim is approximately 1500 feet long and 600 feet wide, such that 20 feet are claimed in a west direction and 1,480 feet in a east direction from the point of discovery (monument of location), at which the Notice of Location was posted, together with 300 feet on each side of the monument of location and center line of the Claim. The general course of the lode or vein is from the east to the west direction.

The number, location and markings on each corner monument are as follows:

	Location	Markings	Description
No. 1	NW	NW cor. of ZK 89 & map	1 1/2" X 1 1/2" wooden posts
No. 2	NE	NE cor. of ZK 89 & map	1 1/2" X 1 1/2" wooden posts
No. 3	SE	SE cor. of ZK 89 & map	1 1/2" X 1 1/2" wooden posts
No. 4	SW	SW cor. of ZK 89 & map	1 1/2" X 1 1/2" wooden posts

As erected on the ground, each corner monument consists of 1 1/2" by 1 1/2" by 4" wooden posts marked with metal tags containing the claim name, corner location, and general location map. The work of location consisted of making a claim map as provided in NRS 517.040.

Dated the 15th day of March, 2011.

SIGNATURE OF LOCATOR:

By

Chris Creel - Agent for Basin & Range Resources, LLC

## Official Record

Recording requested By  
BRONCO CREEK EXPLORATIONEureka County - NV  
Mike Rebaleati - Recorder

Fee: \$22.50

Page 1 of 1

RPTT:

Recorded By: FES

Book- 516 Page- 0423

The following Document contains no Personal Information  
as defined by NRS 603A.040

## CERTIFICATE OF LOCATION LODE MINING CLAIM

### TO ALL WHOM IT MAY CONCERN:

The locator hereby certifies that he has caused to be located the  
**ZK 90** Lode Mining Claim in  
the following quarter section(s):



0217537

### RECORDER'S STAMP

1/4	Section	Township	Range	Meridian
SW	6	23N	52E	MDB&M

in **Eureka** County, Nevada, on the **15th** day of **March**, 2011.

Name and mailing address of locator is:

**Basin & Range Resources, LLC**

**1815 E. Winsett St.**

**Tucson, AZ. 85719**

The Claim is approximately **1500** feet long and **600** feet wide, such that **20** feet are claimed in a **west** direction and **1,480** feet in a **east** direction from the point of discovery (monument of location), at which the Notice of Location was posted, together with **300** feet on each side of the monument of location and center line of the Claim. The general course of the lode or vein is from the **east** to the **west** direction.

The number, location and markings on each corner monument are as follows:


	Location	Markings	Description
No. 1	NW	NW cor. of ZK 90 & map	1 1/2" X 1 1/2" wooden posts
No. 2	NE	NE cor. of ZK 90 & map	1 1/2" X 1 1/2" wooden posts
No. 3	SE	SE cor. of ZK 90 & map	1 1/2" X 1 1/2" wooden posts
No. 4	SW	SW cor. of ZK 90 & map	1 1/2" X 1 1/2" wooden posts

As erected on the ground, each corner monument consists of 1 1/2" by 1 1/2" by 4" wooden posts marked with metal tags containing the claim name, corner location, and general location map. The work of location consisted of making a claim map as provided in NRS 517.040.

Dated the **15th** day of **March**, 2011.

SIGNATURE OF LOCATOR:

By

  
Chris Creel - Agent for Basin & Range Resources, LLC

## Official Record

Recording requested By  
BRONCO CREEK EXPLORATION

Eureka County - NV

Mike Rebaleati - Recorder

Fee: \$22.50

Page 1 of 1

RPTT:

Recorded By: FES

Book- 516 Page- 0424

The following Document contains no Personal Information  
as defined by NRS 603A.040

## CERTIFICATE OF LOCATION LODE MINING CLAIM

### TO ALL WHOM IT MAY CONCERN:

The locator hereby certifies that he has caused to be located the  
**ZK 91** Lode Mining Claim in  
the following quarter section(s):



0217538

### RECORDER'S STAMP

1/4	Section	Township	Range	Meridian
SW	6	23N	52E	MDB&M

in **Eureka** County, Nevada, on the **15th** day of **March**, **2011**.

Name and mailing address of locator is:

**Basin & Range Resources, LLC**

**1815 E. Winsett St.**

**Tucson, AZ 85719**

The Claim is approximately **1500** feet long and **600** feet wide, such that **20** feet are claimed in a **west** direction and **1,480** feet in a **east** direction from the point of discovery (monument of location), at which the Notice of Location was posted, together with **300** feet on each side of the monument of location and center line of the Claim. The general course of the lode or vein is from the **east** to the **west** direction.

The number, location and markings on each corner monument are as follows:

	Location	Markings	Description
No. 1	NW	NW cor. of ZK 91 & map	1 1/2" X 1 1/2" wooden posts
No. 2	NE	NE cor. of ZK 91 & map	1 1/2" X 1 1/2" wooden posts
No. 3	SE	SE cor. of ZK 91 & map	1 1/2" X 1 1/2" wooden posts
No. 4	SW	SW cor. of ZK 91 & map	1 1/2" X 1 1/2" wooden posts

As erected on the ground, each corner monument consists of 1 1/2" by 1 1/2" by 4' wooden posts marked with metal tags containing the claim name, corner location, and general location map. The work of location consisted of making a claim map as provided in NRS 517.040.

Dated the **15th** day of **March**, **2011**.

SIGNATURE OF LOCATOR:

By

  
Chris Creel - Agent for Basin & Range Resources, LLC



**Official Record**Recording requested By  
BRONCO CREEK EXPLORATION

Eureka County - NV

Mike Rebaleati - Recorder

Fee: \$22.50

Page 1 of 1

RPTT:

Recorded By: FES

Book- 516 Page- 0425

The following Document contains no Personal Information  
as defined by NRS 603A.040

## CERTIFICATE OF LOCATION LODE MINING CLAIM

### TO ALL WHOM IT MAY CONCERN:

The locator hereby certifies that he has caused to be located the

**ZK 92**

Lode Mining Claim in

the following quarter section(s):

### RECORDER'S STAMP

1/4	Section	Township	Range	Meridian
SW	6	23N	52E	MDB&M

in Eureka County, Nevada, on the 25th day of March, 2011.

Name and mailing address of locator is:

Basin & Range Resources, LLC

1815 E. Winsett St.

Tucson, AZ 85719

The Claim is approximately 750 feet long and 600 feet wide, such that 20 feet are claimed in a west direction and 730 feet in a east direction from the point of discovery (monument of location), at which the Notice of Location was posted, together with 300 feet on each side of the monument of location and center line of the Claim. The general course of the lode or vein is from the east to the west direction. The claim boundary between corners 2 and 3 is defined to include all locatable lands up to the western boundary of State Selection 22 where all attempts were made to place monuments on the patent boundary line without entry or location on lands not open to mineral entry.

The number, location and markings on each corner monument are as follows:


	Location	Markings	Description
No. 1	NW	NW cor. of ZK 92 & map	1 1/2" X 1 1/2" wooden posts
No. 2	NE	NE cor. of ZK 92 & map	1 1/2" X 1 1/2" wooden posts
No. 3	SE	SE cor. of ZK 92 & map	1 1/2" X 1 1/2" wooden posts
No. 4	SW	SW cor. of ZK 92 & map	1 1/2" X 1 1/2" wooden posts

As erected on the ground, each corner monument consists of 1 1/2" by 1 1/2" by 4' wooden posts marked with metal tags containing the claim name, corner location, and general location map. The work of location consisted of making a claim map as provided in NRS 517.040.

Dated the 25th day of March, 2011.

SIGNATURE OF LOCATOR:

By

  
Chris Creel - Agent for Basin & Range Resources, LLC

## Official Record

Recording requested By  
BRONCO CREEK EXPLORATION

Eureka County - NV

Mike Rebaleati - Recorder

Fee: \$22.50

Page 1 of 1

RPTT:

Recorded By FES

Book- 516 Page- 0426



0217540

The following Document contains no Personal Information  
as defined by NRS 603A.040

## CERTIFICATE OF LOCATION LODE MINING CLAIM

### TO ALL WHOM IT MAY CONCERN:

The locator hereby certifies that he has caused to be located the  
**ZK 93** Lode Mining Claim in  
the following quarter section(s):

### RECORDER'S STAMP

1/4	Section	Township	Range	Meridian
SW	6	23N	52E	MDB&M

in **Eureka** County, Nevada, on the **25th** day of **March**, **2011**.

Name and mailing address of locator is:

**Basin & Range Resources, LLC**  
**1815 E. Winsett St.**  
**Tucson, AZ 85719**

The Claim is approximately **750** feet long and **600** feet wide, such that **20** feet are claimed in a **west** direction and **730** feet in a **east** direction from the point of discovery (monument of location), at which the Notice of Location was posted, together with **300** feet on each side of the monument of location and center line of the Claim. The general course of the lode or vein is from the **east** to the **west** direction. The claim boundary between corners **2 and 3** is defined to include all locatable lands up to the **western** boundary of **State Selection 22** where all attempts were made to place monuments on the patent boundary line without entry or location on lands not open to mineral entry.

The number, location and markings on each corner monument are as follows:


	Location	Markings	Description
No. 1	NW	NW cor. of ZK 93 & map	1 1/2" X 1 1/2" wooden posts
No. 2	NE	NE cor. of ZK 93 & map	1 1/2" X 1 1/2" wooden posts
No. 3	SE	SE cor. of ZK 93 & map	1 1/2" X 1 1/2" wooden posts
No. 4	SW	SW cor. of ZK 93 & map	1 1/2" X 1 1/2" wooden posts

As erected on the ground, each corner monument consists of 1 1/2" by 1 1/2" by 4' wooden posts marked with metal tags containing the claim name, corner location, and general location map. The work of location consisted of making a claim map as provided in NRS 517.040.

Dated the **25th** day of **March**, **2011**.

SIGNATURE OF LOCATOR:

By

  
Chris Creel - Agent for Basin & Range Resources, LLC

## Official Record

Recording requested By  
BRONCO CREEK EXPLORATION

Eureka County - NV

Mike Rebaleati - Recorder

Fee: \$22.50

Page 1 of 1

RPTT:

Recorded By: FES

Book- 516 Page- 0427

The following Document contains no Personal Information  
as defined by NRS 603A.040

## CERTIFICATE OF LOCATION LODE MINING CLAIM

### TO ALL WHOM IT MAY CONCERN:

The locator hereby certifies that he has caused to be located the

**ZK 94**

Lode Mining Claim in

the following quarter section(s):

RECORDER'S STAMP

1/4	Section	Township	Range	Meridian
SW	6	23N	52E	MDB&M
NW	7	23N	52E	MDB&M

in Eureka County, Nevada, on the 25th day of March, 2011.

Name and mailing address of locator is:

Basin & Range Resources, LLC

1815 E. Winsett St.

Tucson, AZ 85719

The Claim is approximately 750 feet long and 600 feet wide, such that 20 feet are claimed in a west direction and 730 feet in a east direction from the point of discovery (monument of location), at which the Notice of Location was posted, together with 300 feet on each side of the monument of location and center line of the Claim. The general course of the lode or vein is from the east to the west direction. The claim boundary between corners 2 and 3 is defined to include all locatable lands up to the western boundary of State Selection 22 where all attempts were made to place monuments on the patent boundary line without entry or location on lands not open to mineral entry.

The number, location and markings on each corner monument are as follows:


	Location	Markings	Description
No. 1	NW	NW cor. of ZK 94 & map	1 1/2" X 1 1/2" wooden posts
No. 2	NE	NE cor. of ZK 94 & map	1 1/2" X 1 1/2" wooden posts
No. 3	SE	SE cor. of ZK 94 & map	1 1/2" X 1 1/2" wooden posts
No. 4	SW	SW cor. of ZK 94 & map	1 1/2" X 1 1/2" wooden posts

As erected on the ground, each corner monument consists of 1 1/2" by 1 1/2" by 4" wooden posts marked with metal tags containing the claim name, corner location, and general location map. The work of location consisted of making a claim map as provided in NRS 517.040.

Dated the 25th day of March, 2011.

SIGNATURE OF LOCATOR:

By

  
Chris Creel - Agent for Basin & Range Resources, LLC

## Official Record

Recording requested By  
BRONCO CREEK EXPLORATION

Eureka County - NV

Mike Rebaleati - Recorder

Fee: \$22.50

Page 1 of 1

RPTT.

Recorded By: FES

Book- 516 Page- 0428

The following Document contains no Personal Information  
as defined by NRS 603A.040

## CERTIFICATE OF LOCATION LODE MINING CLAIM

### TO ALL WHOM IT MAY CONCERN:

The locator hereby certifies that he has caused to be located the

**ZK 95**

Lode Mining Claim in  
the following quarter section(s):

### RECORDER'S STAMP

1/4	Section	Township	Range	Meridian
NW	7	23N	52E	MDB&M

in Eureka County, Nevada, on the 25th day of March, 2011.

Name and mailing address of locator is:

Basin & Range Resources, LLC

1815 E. Winsett St.

Tucson, AZ 85719

The Claim is approximately 750 feet long and 600 feet wide, such that 20 feet are claimed in a west direction and 730 feet in a east direction from the point of discovery (monument of location), at which the Notice of Location was posted, together with 300 feet on each side of the monument of location and center line of the Claim. The general course of the lode or vein is from the east to the west direction. The claim boundary between corners 2 and 3 is defined to include all locatable lands up to the western boundary of State Selection 22 where all attempts were made to place monuments on the patent boundary line without entry or location on lands not open to mineral entry.

The number, location and markings on each corner monument are as follows:


	Location	Markings	Description
No. 1	NW	NW cor. of ZK 95 & map	1 1/2" X 1 1/2" wooden posts
No. 2	NE	NE cor. of ZK 95 & map	1 1/2" X 1 1/2" wooden posts
No. 3	SE	SE cor. of ZK 95 & map	1 1/2" X 1 1/2" wooden posts
No. 4	SW	SW cor. of ZK 95 & map	1 1/2" X 1 1/2" wooden posts

As erected on the ground, each corner monument consists of 1 1/2" by 1 1/2" by 4' wooden posts marked with metal tags containing the claim name, corner location, and general location map. The work of location consisted of making a claim map as provided in NRS 517.040.

Dated the 25th day of March, 2011.

SIGNATURE OF LOCATOR:

By

  
Chris Creel - Agent for Basin & Range Resources, LLC

## Official Record

Recording requested By  
BRONCO CREEK EXPLORATION

Eureka County - NV

Mike Rebaleati - Recorder

Fee: \$22.50

Page 1 of 1

RPTT:

Recorded By: FES

Book- 516 Page- 0429

The following Document contains no Personal Information  
as defined by NRS 603A.040

## CERTIFICATE OF LOCATION LODE MINING CLAIM

### TO ALL WHOM IT MAY CONCERN:

The locator hereby certifies that he has caused to be located the  
ZK 96 Lode Mining Claim in  
the following quarter section(s):

### RECORDER'S STAMP

1/4	Section	Township	Range	Meridian
NW	2	23N	52E	MDB&M

in Eureka County, Nevada, on the 25th day of March, 2011.

Name and mailing address of locator is:

Basin & Range Resources, LLC  
1815 E. Winsett St.  
Tucson, AZ 85719

This claim is irregular in shape and runs from the location monument on which this location notice is posted approximately 20 feet in a west direction to the west end line and 1480 feet in a east direction to the east end line. The bearing and approximate distance between the six corners of the claim are: Beginning at the northwest corner, 750 feet in an east direction to corner 2, then 244 feet in a south direction to corner 3, then 750 feet in a east direction to corner 4, then 356 feet in a south direction to corner 5, then 1500 feet in a west direction to corner 6, then 600 in a north direction to corner 1. The claim boundary between corners 2 and 3 and between corners 3 and 4 is defined to include all locatable lands up to the southern and western boundary of State Selection 22 where all attempts were made to place monuments on the patent boundary line without entry or location on lands not open to mineral entry.

The number, location and markings on each corner monument are as follows:

	Location	Markings	Description
No. 1	NW	NW cor. of ZK 96 & map	1 1/2" X 1 1/2" wooden posts
No. 2	NE	NE cor. of ZK 96 & map	1 1/2" X 1 1/2" wooden posts
No. 3	NE 2	SE cor. of ZK 96 & map	1 1/2" X 1 1/2" wooden posts
No. 4	NE 3	SW cor. of ZK 96 & map	1 1/2" X 1 1/2" wooden posts
No. 5	SE	SW cor. of ZK 96 & map	1 1/2" X 1 1/2" wooden posts
No. 6	SW	SW cor. of ZK 96 & map	1 1/2" X 1 1/2" wooden posts

As erected on the ground, each corner monument consists of 1 1/2" by 1 1/2" by 4" wooden posts marked with metal tags containing the claim name, corner location, and general location map. The work of location consisted of making a claim map as provided in NRS 517.040.

Dated the 25th day of March, 2011.

SIGNATURE OF LOCATOR:

By



## Official Record

Recording requested By  
BRONCO CREEK EXPLORATION

Eureka County - NV

Mike Rebaleati - Recorder

Fee: \$22.50

Page 1 of 1

RPTT:

Recorded By: FES

Book- 516 Page- 0430

Chris Creel - Agent for Basin &amp; Range Resources, LLC

The following Document contains no Personal Information  
as defined by NRS 603A.040

## CERTIFICATE OF LOCATION LODE MINING CLAIM



0217544

### TO ALL WHOM IT MAY CONCERN:

The locator hereby certifies that he has caused to be located the

**ZK 97**

Lode Mining Claim in

the following quarter section(s):

### RECORDER'S STAMP

1/4	Section	Township	Range	Meridian
NW	7	23N	52E	MDB&M

in Eureka County, Nevada, on the 15th day of March, 2011.

Name and mailing address of locator is:

Basin & Range Resources, LLC

1815 E. Winsett St.

Tucson, AZ 85719

The Claim is approximately 1500 feet long and 600 feet wide, such that 20 feet are claimed in a west direction and 1,480 feet in a east direction from the point of discovery (monument of location), at which the Notice of Location was posted, together with 300 feet on each side of the monument of location and center line of the Claim. The general course of the lode or vein is from the east to the west direction.

The number, location and markings on each corner monument are as follows:


	Location	Markings	Description
No. 1	NW	NW cor. of ZK 97 & map	1 1/2" X 1 1/2" wooden posts
No. 2	NE	NE cor. of ZK 97 & map	1 1/2" X 1 1/2" wooden posts
No. 3	SE	SE cor. of ZK 97 & map	1 1/2" X 1 1/2" wooden posts
No. 4	SW	SW cor. of ZK 97 & map	1 1/2" X 1 1/2" wooden posts

As erected on the ground, each corner monument consists of 1 1/2" by 1 1/2" by 4' wooden posts marked with metal tags containing the claim name, corner location, and general location map. The work of location consisted of making a claim map as provided in NRS 517.040.

Dated the 15th day of March, 2011.

SIGNATURE OF LOCATOR:

By

  
Chris Creel - Agent for Basin & Range Resources, LLC



## Official Record

Recording requested By  
BRONCO CREEK EXPLORATION

Eureka County - NV

Mike Rebaleati - Recorder

Fee: \$22.50

Page 1 of 1

RPTT:

Recorded By FES

Book- 516 Page- 0431

The following Document contains no Personal Information  
as defined by NRS 603A.040

## CERTIFICATE OF LOCATION LODE MINING CLAIM

### TO ALL WHOM IT MAY CONCERN:

The locator hereby certifies that he has caused to be located the  
**ZK 98** Lode Mining Claim in  
the following quarter section(s):

### RECORDER'S STAMP

1/4	Section	Township	Range	Meridian
NW	7	23N	52E	MDB&M
SW	7	23N	52E	MDB&M

in Eureka County, Nevada, on the 15th day of March, 2011.

Name and mailing address of locator is:

Basin & Range Resources, LLC

1815 E. Winsett St.

Tucson, AZ 85719

The Claim is approximately 1500 feet long and 600 feet wide, such that 20 feet are claimed in a west direction and 1,480 feet in a east direction from the point of discovery (monument of location), at which the Notice of Location was posted, together with 300 feet on each side of the monument of location and center line of the Claim. The general course of the lode or vein is from the east to the west direction.

The number, location and markings on each corner monument are as follows:

	Location	Markings	Description
No. 1	NW	NW cor. of ZK 98 & map	1 1/2" X 1 1/2" wooden posts
No. 2	NE	NE cor. of ZK 98 & map	1 1/2" X 1 1/2" wooden posts
No. 3	SE	SE cor. of ZK 98 & map	1 1/2" X 1 1/2" wooden posts
No. 4	SW	SW cor. of ZK 98 & map	1 1/2" X 1 1/2" wooden posts

As erected on the ground, each corner monument consists of 1 1/2" by 1 1/2" by 4' wooden posts marked with metal tags containing the claim name, corner location, and general location map. The work of location consisted of making a claim map as provided in NRS 517.040.

Dated the 15th day of March, 2011.

SIGNATURE OF LOCATOR:

By

Chris Creel - Agent for Basin & Range Resources, LLC



## Official Record

Recording requested By  
BRONCO CREEK EXPLORATION

Eureka County - NV

Mike Rebaleati - Recorder

Fee: \$22.50

Page 1 of 1

RPTT:

Recorded By: FES

Book- 516 Page- 0432

The following Document contains no Personal Information  
as defined by NRS 603A.040

## CERTIFICATE OF LOCATION LODE MINING CLAIM

### TO ALL WHOM IT MAY CONCERN:

The locator hereby certifies that he has caused to be located the  
**ZK 99** Lode Mining Claim in  
the following quarter section(s):

RECORDER'S STAMP

1/4	Section	Township	Range	Meridian
SW	7	23N	52E	MDB&M

in Eureka County, Nevada, on the 15th day of March, 2011.

Name and mailing address of locator is:

Basin & Range Resources, LLC  
1815 E. Winsett St.  
Tucson, AZ 85719

The Claim is approximately 1500 feet long and 600 feet wide, such that 20 feet are claimed in a west direction and 1,480 feet in a east direction from the point of discovery (monument of location), at which the Notice of Location was posted, together with 300 feet on each side of the monument of location and center line of the Claim. The general course of the lode or vein is from the east to the west direction.

The number, location and markings on each corner monument are as follows:

	Location	Markings	Description
No. 1	NW	NW cor. of ZK 99 & map	1 1/2" X 1 1/2" wooden posts
No. 2	NE	NE cor. of ZK 99 & map	1 1/2" X 1 1/2" wooden posts
No. 3	SE	SE cor. of ZK 99 & map	1 1/2" X 1 1/2" wooden posts
No. 4	SW	SW cor. of ZK 99 & map	1 1/2" X 1 1/2" wooden posts

As erected on the ground, each corner monument consists of 1 1/2" by 1 1/2" by 4' wooden posts marked with metal tags containing the claim name, corner location, and general location map. The work of location consisted of making a claim map as provided in NRS 517.040.

Dated the 15th day of March, 2011.

SIGNATURE OF LOCATOR:

By Chris Creel  
Chris Creel - Agent for Basin & Range Resources, LLC

## Official Record

Recording requested By  
BRONCO CREEK EXPLORATIONEureka County - NV  
Mike Rebaleati - Recorder

Fee: \$22.50

Page 1 of 1

RPTT:

Recorded By: FES

Book- 516 Page- 0433

The following Document contains no Personal Information  
as defined by NRS 603A.040

## CERTIFICATE OF LOCATION LODE MINING CLAIM

### TO ALL WHOM IT MAY CONCERN:

The locator hereby certifies that he has caused to be located the  
**ZK 100** Lode Mining Claim in  
the following quarter section(s):

### RECORDER'S STAMP

1/4	Section	Township	Range	Meridian
SW	7	23N	52E	MDB&M

in Eureka County, Nevada, on the 15th day of March, 2011.

Name and mailing address of locator is:

Basin & Range Resources, LLC  
1815 E. Winsett St.  
Tucson, AZ 85719

The Claim is approximately 1500 feet long and 600 feet wide, such that 20 feet are claimed in a west direction and 1,480 feet in a east direction from the point of discovery (monument of location), at which the Notice of Location was posted, together with 300 feet on each side of the monument of location and center line of the Claim. The general course of the lode or vein is from the east to the west direction.

The number, location and markings on each corner monument are as follows:

	Location	Markings	Description
No. 1	NW	NW cor. of ZK 100 & map	1 1/2" X 1 1/2" wooden posts
No. 2	NE	NE cor. of ZK 100 & map	1 1/2" X 1 1/2" wooden posts
No. 3	SE	SE cor. of ZK 100 & map	1 1/2" X 1 1/2" wooden posts
No. 4	SW	SW cor. of ZK 100 & map	1 1/2" X 1 1/2" wooden posts

As erected on the ground, each corner monument consists of 1 1/2" by 1 1/2" by 4' wooden posts marked with metal tags containing the claim name, corner location, and general location map. The work of location consisted of making a claim map as provided in NRS 517.040.

Dated the 15th day of March, 2011.

SIGNATURE OF LOCATOR:

By

Chris Creel - Agent for Basin & Range Resources, LLC

## Official Record

Recording requested By  
BRONCO CREEK EXPLORATIONEureka County - NV  
Mike Rebaleati - Recorder

Fee: \$22.50

Page 1 of 1

RPTT:

Recorded By: FES

Book- 516 Page- 0434



0217548

The following Document contains no Personal Information  
as defined by NRS 603A.040

## CERTIFICATE OF LOCATION LODE MINING CLAIM

### TO ALL WHOM IT MAY CONCERN:

The locator hereby certifies that he has caused to be located the  
**ZK 101** Lode Mining Claim in  
the following quarter section(s):

RECORDER'S STAMP

1/4	Section	Township	Range	Meridian
SW	7	23N	52E	MDB&M

in **Eureka** County, Nevada, on the **15th** day of **March**, **2011**.

Name and mailing address of locator is:

**Basin & Range Resources, LLC**  
**1815 E. Winsett St.**  
**Tucson, AZ 85719**

The Claim is approximately **1500** feet long and **600** feet wide, such that **20** feet are claimed in a **west** direction and **1,480** feet in a **east** direction from the point of discovery (monument of location), at which the Notice of Location was posted, together with **300** feet on each side of the monument of location and center line of the Claim. The general course of the lode or vein is from the **east** to the **west** direction.

The number, location and markings on each corner monument are as follows:

	Location	Markings	Description
No. 1	NW	NW cor. of ZK 101 & map	1 1/2" X 1 1/2" wooden posts
No. 2	NE	NE cor. of ZK 101 & map	1 1/2" X 1 1/2" wooden posts
No. 3	SE	SE cor. of ZK 101 & map	1 1/2" X 1 1/2" wooden posts
No. 4	SW	SW cor. of ZK 101 & map	1 1/2" X 1 1/2" wooden posts

As erected on the ground, each corner monument consists of 1 1/2" by 1 1/2" by 4' wooden posts marked with metal tags containing the claim name, corner location, and general location map. The work of location consisted of making a claim map as provided in NRS 517.040.

Dated the **15th** day of **March**, **2011**.

SIGNATURE OF LOCATOR:

By

  
Chris Creel - Agent for Basin & Range Resources, LLC

## Official Record

Recording requested By  
BRONCO CREEK EXPLORATIONEureka County - NV  
Mike Rebaleati - Recorder

Fee: \$22.50

Page 1 of 1

RPTT:

Recorded By: FES

Book- 516 Page- 0435



0217549

The following Document contains no Personal Information  
as defined by NRS 603A.040

## CERTIFICATE OF LOCATION LODE MINING CLAIM

### TO ALL WHOM IT MAY CONCERN:

The locator hereby certifies that he has caused to be located the  
**ZK 102** Lode Mining Claim in  
the following quarter section(s):

RECORDER'S STAMP

1/4	Section	Township	Range	Meridian
SW	7	23N	52E	MDB&M

in **Eureka** County, Nevada, on the **15th** day of **March**, **2011**.

Name and mailing address of locator is:

**Basin & Range Resources, LLC**  
**1815 E. Winsett St.**  
**Tucson, AZ 85719**

The Claim is approximately **1500** feet long and **600** feet wide, such that **20** feet are claimed in a **west** direction and **1,480** feet in a **east** direction from the point of discovery (monument of location), at which the Notice of Location was posted, together with **300** feet on each side of the monument of location and center line of the Claim. The general course of the lode or vein is from the **east** to the **west** direction.

The number, location and markings on each corner monument are as follows:

	Location	Markings	Description
No. 1	NW	NW cor. of ZK 102 & map	1 1/2" X 1 1/2" wooden posts
No. 2	NE	NE cor. of ZK 102 & map	1 1/2" X 1 1/2" wooden posts
No. 3	SE	SE cor. of ZK 102 & map	1 1/2" X 1 1/2" wooden posts
No. 4	SW	SW cor. of ZK 102 & map	1 1/2" X 1 1/2" wooden posts

As erected on the ground, each corner monument consists of 1 1/2" by 1 1/2" by 4' wooden posts marked with metal tags containing the claim name, corner location, and general location map. The work of location consisted of making a claim map as provided in NRS 517.040.

Dated the **15th** day of **March**, **2011**.

SIGNATURE OF LOCATOR:

By   
Chris Creel - Agent for Basin & Range Resources, LLC

## Official Record

Recording requested By  
BRONCO CREEK EXPLORATION

Eureka County - NV

Mike Rebaleati - Recorder

Fee: \$22.50

Page 1 of 1

RPTT:

Recorded By: FES

Book- 516 Page- 0436

The following Document contains no Personal Information  
as defined by NRS 603A.040

## CERTIFICATE OF LOCATION LODE MINING CLAIM

### TO ALL WHOM IT MAY CONCERN:

The locator hereby certifies that he has caused to be located the  
**ZK 103** Lode Mining Claim in  
the following quarter section(s):

RECORDER'S STAMP

1/4	Section	Township	Range	Meridian
NW	35	24N	51E	MDB&M
SW	26	24N	51E	MDB&M

in **Eureka** County, Nevada, on the **23rd** day of **March**, **2011**.

Name and mailing address of locator is:

**Basin & Range Resources, LLC**

**1815 E. Winsett St.**

**Tucson, AZ 85719**

The Claim is approximately **1500** feet long and **600** feet wide, such that **1480** feet are claimed in a **west** direction and **20** feet in a **east** direction from the point of discovery (monument of location), at which the Notice of Location was posted, together with **300** feet on each side of the monument of location and center line of the Claim. The general course of the lode or vein is from the **east** to the **west** direction.

The number, location and markings on each corner monument are as follows:


	Location	Markings	Description
No. 1	NW	NW cor. of ZK 103 & map	1 1/2" X 1 1/2" wooden posts
No. 2	NE	NE cor. of ZK 103 & map	1 1/2" X 1 1/2" wooden posts
No. 3	SE	SE cor. of ZK 103 & map	1 1/2" X 1 1/2" wooden posts
No. 4	SW	SW cor. of ZK 103 & map	1 1/2" X 1 1/2" wooden posts

As erected on the ground, each corner monument consists of 1 1/2" by 1 1/2" by 4' wooden posts marked with metal tags containing the claim name, corner location, and general location map. The work of location consisted of making a claim map as provided in NRS 517.040.

Dated the **23rd** day of **March**, **2011**.

SIGNATURE OF LOCATOR:

By

  
Chris Creel - Agent for Basin & Range Resources, LLC

## Official Record

Recording requested By  
BRONCO CREEK EXPLORATION

Eureka County - NV

Mike Rebaleati - Recorder

Fee: \$22.50

Page 1 of 1

RPTT:

Recorded By: FES

Book- 516 Page- 0437

The following Document contains no Personal Information  
as defined by NRS 603A.040

## CERTIFICATE OF LOCATION LODE MINING CLAIM

### TO ALL WHOM IT MAY CONCERN:

The locator hereby certifies that he has caused to be located the  
**ZK 104** Lode Mining Claim in  
the following quarter section(s):

RECORDER'S STAMP

1/4	Section	Township	Range	Meridian
NW	35	24N	51E	MDB&M

in **Eureka** County, Nevada, on the **23rd** day of **March**, **2011**.

Name and mailing address of locator is:

**Basin & Range Resources, LLC**  
**1815 E. Winsett St.**  
**Tucson, AZ 85719**

The Claim is approximately **1500** feet long and **600** feet wide, such that **1480** feet are claimed in a **west** direction and **20** feet in a **east** direction from the point of discovery (monument of location), at which the Notice of Location was posted, together with **300** feet on each side of the monument of location and center line of the Claim. The general course of the lode or vein is from the **east** to the **west** direction.


The number, location and markings on each corner monument are as follows:

	Location	Markings	Description
No. 1	NW	NW cor. of ZK 104 & map	1 1/2" X 1 1/2" wooden posts
No. 2	NE	NE cor. of ZK 104 & map	1 1/2" X 1 1/2" wooden posts
No. 3	SE	SE cor. of ZK 104 & map	1 1/2" X 1 1/2" wooden posts
No. 4	SW	SW cor. of ZK 104 & map	1 1/2" X 1 1/2" wooden posts

As erected on the ground, each corner monument consists of 1 1/2" by 1 1/2" by 4' wooden posts marked with metal tags containing the claim name, corner location, and general location map. The work of location consisted of making a claim map as provided in NRS 517.040.

Dated the **23rd** day of **March**, **2011**.

SIGNATURE OF LOCATOR:

By   
Chris Creel - Agent for Basin & Range Resources, LLC

## Official Record

Recording requested By  
BRONCO CREEK EXPLORATION

Eureka County - NV

Mike Rebaleati - Recorder

Fee: \$22.50

Page 1 of 1

RPTT:

Recorded By: FES

Book- 516 Page- 0438



0217552

The following Document contains no Personal Information  
as defined by NRS 603A.040

## CERTIFICATE OF LOCATION LODE MINING CLAIM

### TO ALL WHOM IT MAY CONCERN:

The locator hereby certifies that he has caused to be located the

**ZK 105**

Lode Mining Claim in  
the following quarter section(s):

### RECORDER'S STAMP

1/4	Section	Township	Range	Meridian
NW	35	24N	51E	MDB&M

in Eureka County, Nevada, on the 23rd day of March, 2011.

Name and mailing address of locator is:

Basin & Range Resources, LLC

1815 E. Winsett St.

Tucson, AZ 85719

The Claim is approximately 1500 feet long and 600 feet wide, such that 1480 feet are claimed in a west direction and 20 feet in a east direction from the point of discovery (monument of location), at which the Notice of Location was posted, together with 300 feet on each side of the monument of location and center line of the Claim. The general course of the lode or vein is from the east to the west direction.

The number, location and markings on each corner monument are as follows:


	Location	Markings	Description
No. 1	NW	NW cor. of ZK 105 & map	1 1/2" X 1 1/2" wooden posts
No. 2	NE	NE cor. of ZK 105 & map	1 1/2" X 1 1/2" wooden posts
No. 3	SE	SE cor. of ZK 105 & map	1 1/2" X 1 1/2" wooden posts
No. 4	SW	SW cor. of ZK 105 & map	1 1/2" X 1 1/2" wooden posts

As erected on the ground, each corner monument consists of 1 1/2" by 1 1/2" by 4' wooden posts marked with metal tags containing the claim name, corner location, and general location map. The work of location consisted of making a claim map as provided in NRS 517.040.

Dated the 23rd day of March, 2011.

SIGNATURE OF LOCATOR:

By

  
Chris Creel - Agent for Basin & Range Resources, LLC



## Official Record

Recording requested By  
BRONCO CREEK EXPLORATION

Eureka County - NV

Mike Rebaleati - Recorder

Fee: \$22.50

Page 1 of 1

RPTT:

Recorded By: FES

Book- 516 Page- 0439

The following Document contains no Personal Information  
as defined by NRS 603A.040

## CERTIFICATE OF LOCATION LODE MINING CLAIM

### TO ALL WHOM IT MAY CONCERN:

The locator hereby certifies that he has caused to be located the  
**ZK 106** Lode Mining Claim in  
the following quarter section(s):

### RECORDER'S STAMP

1/4	Section	Township	Range	Meridian
NW	35	24N	51E	MDB&M

in Eureka County, Nevada, on the 23rd day of March, 2011.

Name and mailing address of locator is:

Basin & Range Resources, LLC  
1815 E. Winsett St.  
Tucson, AZ 85719

The Claim is approximately 1500 feet long and 600 feet wide, such that 1480 feet are claimed in a west direction and 20 feet in a east direction from the point of discovery (monument of location), at which the Notice of Location was posted, together with 300 feet on each side of the monument of location and center line of the Claim. The general course of the lode or vein is from the east to the west direction.

The number, location and markings on each corner monument are as follows:

	Location	Markings	Description
No. 1	NW	NW cor. of ZK 106 & map	1 1/2" X 1 1/2" wooden posts
No. 2	NE	NE cor. of ZK 106 & map	1 1/2" X 1 1/2" wooden posts
No. 3	SE	SE cor. of ZK 106 & map	1 1/2" X 1 1/2" wooden posts
No. 4	SW	SW cor. of ZK 106 & map	1 1/2" X 1 1/2" wooden posts

As erected on the ground, each corner monument consists of 1 1/2" by 1 1/2" by 4' wooden posts marked with metal tags containing the claim name, corner location, and general location map. The work of location consisted of making a claim map as provided in NRS 517.040.

Dated the 23rd day of March, 2011.

SIGNATURE OF LOCATOR:

By

Chris Creel - Agent for Basin & Range Resources, LLC

## Official Record

Recording requested By  
BRONCO CREEK EXPLORATION

Eureka County - NV

Mike Rebaleati - Recorder

Fee: \$22.50

Page 1 of 1

RPTT:

Recorded By FES

Book- 516 Page- 0440

The following Document contains no Personal Information  
as defined by NRS 603A.040

## CERTIFICATE OF LOCATION LODE MINING CLAIM

### TO ALL WHOM IT MAY CONCERN:

The locator hereby certifies that he has caused to be located the  
ZK 107 Lode Mining Claim in  
the following quarter section(s):



### RECORDER'S STAMP

1/4	Section	Township	Range	Meridian
NW	35	24N	51E	MDB&M
SW	35	24N	51E	MDB&M

in Eureka County, Nevada, on the 23rd day of March, 2011.

Name and mailing address of locator is:

Basin & Range Resources, LLC

1815 E. Winsett St.

Tucson, AZ 85719

The Claim is approximately 1500 feet long and 600 feet wide, such that 1480 feet are claimed in a west direction and 20 feet in a east direction from the point of discovery (monument of location), at which the Notice of Location was posted, together with 300 feet on each side of the monument of location and center line of the Claim. The general course of the lode or vein is from the east to the west direction.

The number, location and markings on each corner monument are as follows:

	Location	Markings	Description
No. 1	NW	NW cor. of ZK 107 & map	1 1/2" X 1 1/2" wooden posts
No. 2	NE	NE cor. of ZK 107 & map	1 1/2" X 1 1/2" wooden posts
No. 3	SE	SE cor. of ZK 107 & map	1 1/2" X 1 1/2" wooden posts
No. 4	SW	SW cor. of ZK 107 & map	1 1/2" X 1 1/2" wooden posts

As erected on the ground, each corner monument consists of 1 1/2" by 1 1/2" by 4" wooden posts marked with metal tags containing the claim name, corner location, and general location map. The work of location consisted of making a claim map as provided in NRS 517.040.

Dated the 23rd day of March, 2011.

SIGNATURE OF LOCATOR:

By Chris Creel  
Chris Creel - Agent for Basin & Range Resources, LLC

## Official Record

Recording requested By  
BRONCO CREEK EXPLORATION

Eureka County - NV

Mike Rebaleati - Recorder

Fee: \$22.50

Page 1 of 1

RPTT:

Recorded By: FES

Book- 516 Page- 0441



0217555

The following Document contains no Personal Information  
as defined by NRS 603A.040

## CERTIFICATE OF LOCATION LODE MINING CLAIM

### TO ALL WHOM IT MAY CONCERN:

The locator hereby certifies that he has caused to be located the  
**ZK 108** Lode Mining Claim in  
the following quarter section(s):

### RECORDER'S STAMP

1/4	Section	Township	Range	Meridian
SW	35	24N	51E	MDB&M

in Eureka County, Nevada, on the 23rd day of March, 2011.

Name and mailing address of locator is:

Basin & Range Resources, LLC  
1815 E. Winsett St.  
Tucson, AZ 85719

The Claim is approximately 1500 feet long and 600 feet wide, such that 1480 feet are claimed in a west direction and 20 feet in a east direction from the point of discovery (monument of location), at which the Notice of Location was posted, together with 300 feet on each side of the monument of location and center line of the Claim. The general course of the lode or vein is from the east to the west direction.

The number, location and markings on each corner monument are as follows:

	Location	Markings	Description
No. 1	NW	NW cor. of ZK 108 & map	1 1/2" X 1 1/2" wooden posts
No. 2	NE	NE cor. of ZK 108 & map	1 1/2" X 1 1/2" wooden posts
No. 3	SE	SE cor. of ZK 108 & map	1 1/2" X 1 1/2" wooden posts
No. 4	SW	SW cor. of ZK 108 & map	1 1/2" X 1 1/2" wooden posts

As erected on the ground, each corner monument consists of 1 1/2" by 1 1/2" by 4' wooden posts marked with metal tags containing the claim name, corner location, and general location map. The work of location consisted of making a claim map as provided in NRS 517.040.

Dated the 23rd day of March, 2011.

SIGNATURE OF LOCATOR:

By   
Chris Creel - Agent for Basin & Range Resources, LLC

## Official Record

Recording requested By  
BRONCO CREEK EXPLORATION

Eureka County - NV

Mike Rebaleati - Recorder

Fee: \$22.50

Page 1 of 1

RPTT:

Recorded By: FES

Book- 516 Page- 0442

The following Document contains no Personal Information  
as defined by NRS 603A.040

## CERTIFICATE OF LOCATION LODE MINING CLAIM

### TO ALL WHOM IT MAY CONCERN:

The locator hereby certifies that he has caused to be located the  
**ZK 109** Lode Mining Claim in  
the following quarter section(s):

RECORDER'S STAMP

1/4	Section	Township	Range	Meridian
SW	35	24N	51E	MDB&M

in Eureka County, Nevada, on the 23rd day of March, 2011.

Name and mailing address of locator is:

Basin & Range Resources, LLC  
1815 E. Winsett St.  
Tucson, AZ 85719

The Claim is approximately 1500 feet long and 600 feet wide, such that 1480 feet are claimed in a west direction and 20 feet in a east direction from the point of discovery (monument of location), at which the Notice of Location was posted, together with 300 feet on each side of the monument of location and center line of the Claim. The general course of the lode or vein is from the east to the west direction.


The number, location and markings on each corner monument are as follows:

	Location	Markings	Description
No. 1	NW	NW cor. of ZK 109 & map	1 1/2" X 1 1/2" wooden posts
No. 2	NE	NE cor. of ZK 109 & map	1 1/2" X 1 1/2" wooden posts
No. 3	SE	SE cor. of ZK 109 & map	1 1/2" X 1 1/2" wooden posts
No. 4	SW	SW cor. of ZK 109 & map	1 1/2" X 1 1/2" wooden posts

As erected on the ground, each corner monument consists of 1 1/2" by 1 1/2" by 4' wooden posts marked with metal tags containing the claim name, corner location, and general location map. The work of location consisted of making a claim map as provided in NRS 517.040.

Dated the 23rd day of March, 2011.

SIGNATURE OF LOCATOR:

By   
Chris Creel - Agent for Basin & Range Resources, LLC

## Official Record

Recording requested By  
BRONCO CREEK EXPLORATIONEureka County - NV  
Mike Rebaleati - Recorder

Fee: \$22.50

Page 1 of 1

RPTT:

Recorded By: FES

Book- 516 Page- 0443

The following Document contains no Personal Information  
as defined by NRS 603A.040

## CERTIFICATE OF LOCATION LODE MINING CLAIM

### TO ALL WHOM IT MAY CONCERN:

The locator hereby certifies that he has caused to be located the  
**ZK 110** Lode Mining Claim in  
the following quarter section(s):



### RECORDER'S STAMP

1/4	Section	Township	Range	Meridian
SW	35	24N	51E	MDB&M

in Eureka County, Nevada, on the 23rd day of March, 2011.

Name and mailing address of locator is:

Basin & Range Resources, LLC

1815 E. Winsett St.

Tucson, AZ 85719

The Claim is approximately 1500 feet long and 600 feet wide, such that 1480 feet are claimed in a west direction and 20 feet in a east direction from the point of discovery (monument of location), at which the Notice of Location was posted, together with 300 feet on each side of the monument of location and center line of the Claim. The general course of the lode or vein is from the east to the west direction.

The number, location and markings on each corner monument are as follows:

	Location	Markings	Description
No. 1	NW	NW cor. of ZK 110 & map	1 1/2" X 1 1/2" wooden posts
No. 2	NE	NE cor. of ZK 110 & map	1 1/2" X 1 1/2" wooden posts
No. 3	SE	SE cor. of ZK 110 & map	1 1/2" X 1 1/2" wooden posts
No. 4	SW	SW cor. of ZK 110 & map	1 1/2" X 1 1/2" wooden posts

As erected on the ground, each corner monument consists of 1 1/2" by 1 1/2" by 4' wooden posts marked with metal tags containing the claim name, corner location, and general location map. The work of location consisted of making a claim map as provided in NRS 517.040.

Dated the 23rd day of March, 2011.

SIGNATURE OF LOCATOR:

By

Chris Creel - Agent for Basin & Range Resources, LLC

**Official Record**Recording requested By  
BRONCO CREEK EXPLORATION

Eureka County - NV

Mike Rebaleati - Recorder

Fee: \$22.50

Page 1 of 1

RPTT:

Recorded By: FES

Book- 516 Page- 0444



0217558

The following Document contains no Personal Information  
as defined by NRS 603A.040

## CERTIFICATE OF LOCATION LODE MINING CLAIM

### TO ALL WHOM IT MAY CONCERN:

The locator hereby certifies that he has caused to be located the  
ZK 111 Lode Mining Claim in  
the following quarter section(s):

### RECORDER'S STAMP

1/4	Section	Township	Range	Meridian
SW	35	24N	51E	MDB&M
NW	1	23N	51E	MDB&M

in Eureka County, Nevada, on the 23rd day of March, 2011.

Name and mailing address of locator is:

Basin & Range Resources, LLC

1815 E. Winsett St.

Tucson, AZ 85719

The Claim is approximately 1500 feet long and 600 feet wide, such that 1480 feet are claimed in a west direction and 20 feet in a east direction from the point of discovery (monument of location), at which the Notice of Location was posted, together with 300 feet on each side of the monument of location and center line of the Claim. The general course of the lode or vein is from the east to the west direction.

The number, location and markings on each corner monument are as follows:

	Location	Markings	Description
No. 1	NW	NW cor. of ZK 111 & map	1 1/2" X 1 1/2" wooden posts
No. 2	NE	NE cor. of ZK 111 & map	1 1/2" X 1 1/2" wooden posts
No. 3	SE	SE cor. of ZK 111 & map	1 1/2" X 1 1/2" wooden posts
No. 4	SW	SW cor. of ZK 111 & map	1 1/2" X 1 1/2" wooden posts

As erected on the ground, each corner monument consists of 1 1/2" by 1 1/2" by 4' wooden posts marked with metal tags containing the claim name, corner location, and general location map. The work of location consisted of making a claim map as provided in NRS 517.040.

Dated the 23rd day of March, 2011.

SIGNATURE OF LOCATOR:

By

Chris Creel - Agent for Basin & Range Resources, LLC

## Official Record

Recording requested By  
BRONCO CREEK EXPLORATION

Eureka County - NV

Mike Rebaleati - Recorder

Fee: \$22.50

Page 1 of 1

RPTT:

Recorded By: FES

Book- 516 Page- 0445



0217559

The following Document contains no Personal Information  
as defined by NRS 603A.040

## CERTIFICATE OF LOCATION LODE MINING CLAIM

### TO ALL WHOM IT MAY CONCERN:

The locator hereby certifies that he has caused to be located the  
**ZK 112** Lode Mining Claim in  
the following quarter section(s):

RECORDER'S STAMP

1/4	Section	Township	Range	Meridian
NW	35	24N	51E	MDB&M
NE	35	24N	51E	MDB&M
SW	26	24N	51E	MDB&M
SE	26	24N	51E	MDB&M

in Eureka County, Nevada, on the 23rd day of March, 2011.

Name and mailing address of locator is:

Basin & Range Resources, LLC

1815 E. Winsett St.

Tucson, AZ 85719

The Claim is approximately 1500 feet long and 600 feet wide, such that 20 feet are claimed in a west direction and 1480 feet in a east direction from the point of discovery (monument of location), at which the Notice of Location was posted, together with 300 feet on each side of the monument of location and center line of the Claim. The general course of the lode or vein is from the east to the west direction.

The number, location and markings on each corner monument are as follows:


	Location	Markings	Description
No. 1	NW	NW cor. of ZK 112 & map	1 1/2" X 1 1/2" wooden posts
No. 2	NE	NE cor. of ZK 112 & map	1 1/2" X 1 1/2" wooden posts
No. 3	SE	SE cor. of ZK 112 & map	1 1/2" X 1 1/2" wooden posts
No. 4	SW	SW cor. of ZK 112 & map	1 1/2" X 1 1/2" wooden posts

As erected on the ground, each corner monument consists of 1 1/2" by 1 1/2" by 4' wooden posts marked with metal tags containing the claim name, corner location, and general location map. The work of location consisted of making a claim map as provided in NRS 517.040.

Dated the 23rd day of March, 2011.

SIGNATURE OF LOCATOR:

By

  
Chris Creel - Agent for Basin & Range Resources, LLC



## Official Record

Recording requested By  
BRONCO CREEK EXPLORATION

Eureka County - NV

Mike Rebaleati - Recorder

Fee: \$22.50

Page 1 of 1

RPTT

Recorded By FES

Book- 516 Page- 0446

The following Document contains no Personal Information  
as defined by NRS 603A.040

## CERTIFICATE OF LOCATION LODE MINING CLAIM

### TO ALL WHOM IT MAY CONCERN:

The locator hereby certifies that he has caused to be located the  
**ZK 113** Lode Mining Claim in  
the following quarter section(s):

RECORDER'S STAMP

1/4	Section	Township	Range	Meridian
NW	35	24N	51E	MDB&M
NE	35	24N	51E	MDB&M

in **Eureka** County, Nevada, on the **23rd** day of **March**, **2011**.

Name and mailing address of locator is:

**Basin & Range Resources, LLC**

**1815 E. Winsett St.**

**Tucson, AZ 85719**

The Claim is approximately **1500** feet long and **600** feet wide, such that **20** feet are claimed in a **west** direction and **1480** feet in a **east** direction from the point of discovery (monument of location), at which the Notice of Location was posted, together with **300** feet on each side of the monument of location and center line of the Claim. The general course of the lode or vein is from the **east** to the **west** direction.

The number, location and markings on each corner monument are as follows:

	Location	Markings	Description
No. 1	NW	NW cor. of ZK 113 & map	1 1/2" X 1 1/2" wooden posts
No. 2	NE	NE cor. of ZK 113 & map	1 1/2" X 1 1/2" wooden posts
No. 3	SE	SE cor. of ZK 113 & map	1 1/2" X 1 1/2" wooden posts
No. 4	SW	SW cor. of ZK 113 & map	1 1/2" X 1 1/2" wooden posts

As erected on the ground, each corner monument consists of 1 1/2" by 1 1/2" by 4' wooden posts marked with metal tags containing the claim name, corner location, and general location map. The work of location consisted of making a claim map as provided in NRS 517.040.

Dated the **23rd** day of **March**, **2011**.

SIGNATURE OF LOCATOR:

By

*[Signature]*  
Chris Creel - Agent for Basin & Range Resources, LLC

**Official Record**Recording requested By  
BRONCO CREEK EXPLORATIONEureka County - NV  
Mike Rebaleati - Recorder

Fee: \$22.50

Page 1 of 1

RPTT:

Recorded By FES

Book- 516 Page- 0447

The following Document contains no Personal Information  
as defined by NRS 603A.040

## CERTIFICATE OF LOCATION LODE MINING CLAIM

**TO ALL WHOM IT MAY CONCERN:**

The locator hereby certifies that he has caused to be located the  
ZK 114 Lode Mining Claim in  
the following quarter section(s):

RECORDER'S STAMP

1/4	Section	Township	Range	Meridian
NW	35	24N	51E	MDB&M
NE	35	24N	51E	MDB&M

in Eureka County, Nevada, on the 23rd day of March, 2011.

Name and mailing address of locator is:

Basin & Range Resources, LLC

1815 E. Winsett St.

Tucson, AZ 85719

The Claim is approximately 1500 feet long and 600 feet wide, such that 20 feet are claimed in a west direction and 1480 feet in a east direction from the point of discovery (monument of location), at which the Notice of Location was posted, together with 300 feet on each side of the monument of location and center line of the Claim. The general course of the lode or vein is from the east to the west direction.

The number, location and markings on each corner monument are as follows:

	Location	Markings	Description
No. 1	NW	NW cor. of ZK 114 & map	1 1/2" X 1 1/2" wooden posts
No. 2	NE	NE cor. of ZK 114 & map	1 1/2" X 1 1/2" wooden posts
No. 3	SE	SE cor. of ZK 114 & map	1 1/2" X 1 1/2" wooden posts
No. 4	SW	SW cor. of ZK 114 & map	1 1/2" X 1 1/2" wooden posts

As erected on the ground, each corner monument consists of 1 1/2" by 1 1/2" by 4' wooden posts marked with metal tags containing the claim name, corner location, and general location map. The work of location consisted of making a claim map as provided in NRS 517.040.

Dated the 23rd day of March, 2011.

SIGNATURE OF LOCATOR:

By

Chris Creel - Agent for Basin & Range Resources, LLC

## Official Record

Recording requested By  
BRONCO CREEK EXPLORATION

Eureka County - NV

Mike Rebaleati - Recorder

Fee: \$22.50

Page 1 of 1

RPTT:

Recorded By: FES

Book- 516 Page- 0448



The following Document contains no Personal Information  
as defined by NRS 603A.040

## CERTIFICATE OF LOCATION LODE MINING CLAIM

### TO ALL WHOM IT MAY CONCERN:

The locator hereby certifies that he has caused to be located the  
**ZK 115** Lode Mining Claim in  
the following quarter section(s):

### RECORDER'S STAMP

1/4	Section	Township	Range	Meridian
NW	35	24N	51E	MDB&M
NE	35	24N	51E	MDB&M

in Eureka County, Nevada, on the 23rd day of March, 2011.

Name and mailing address of locator is:

Basin & Range Resources, LLC

1815 E. Winsett St.

Tucson, AZ 85719

The Claim is approximately 1500 feet long and 600 feet wide, such that 20 feet are claimed in a west direction and 1480 feet in a east direction from the point of discovery (monument of location), at which the Notice of Location was posted, together with 300 feet on each side of the monument of location and center line of the Claim. The general course of the lode or vein is from the east to the west direction.

The number, location and markings on each corner monument are as follows:


	Location	Markings	Description
No. 1	NW	NW cor. of ZK 115 & map	1 1/2" X 1 1/2" wooden posts
No. 2	NE	NE cor. of ZK 115 & map	1 1/2" X 1 1/2" wooden posts
No. 3	SE	SE cor. of ZK 115 & map	1 1/2" X 1 1/2" wooden posts
No. 4	SW	SW cor. of ZK 115 & map	1 1/2" X 1 1/2" wooden posts

As erected on the ground, each corner monument consists of 1 1/2" by 1 1/2" by 4' wooden posts marked with metal tags containing the claim name, corner location, and general location map. The work of location consisted of making a claim map as provided in NRS 517.040.

Dated the 23rd day of March, 2011.

SIGNATURE OF LOCATOR:

By

  
Chris Creel - Agent for Basin & Range Resources, LLC

**Official Record**Recording requested By  
BRONCO CREEK EXPLORATION

Eureka County - NV

Mike Rebaleati - Recorder

Fee: \$22.50

Page 1 of 1

RPTT:

Recorded By: FES

Book- 516 Page- 0449

The following Document contains no Personal Information  
as defined by NRS 603A.040

**CERTIFICATE OF LOCATION  
LODE MINING CLAIM**

**TO ALL WHOM IT MAY CONCERN:**

The locator hereby certifies that he has caused to be located the  
ZK 116 Lode Mining Claim in  
the following quarter section(s):

RECORDER'S STAMP

1/4	Section	Township	Range	Meridian
NW	35	24N	51E	MDB&M
SW	35	24N	51E	MDB&M
NE	35	24N	51E	MDB&M
SE	35	24N	51E	MDB&M

in Eureka County, Nevada, on the 23rd day of March, 2011.

Name and mailing address of locator is:

Basin & Range Resources, LLC

1815 E. Winsett St.

Tucson, AZ 85719

The Claim is approximately 1500 feet long and 600 feet wide, such that 20 feet are claimed in a west direction and 1480 feet in a east direction from the point of discovery (monument of location), at which the Notice of Location was posted, together with 300 feet on each side of the monument of location and center line of the Claim. The general course of the lode or vein is from the east to the west direction.

The number, location and markings on each corner monument are as follows:

	Location	Markings	Description
No. 1	NW	NW cor. of ZK 116 & map	1 1/2" X 1 1/2" wooden posts
No. 2	NE	NE cor. of ZK 116 & map	1 1/2" X 1 1/2" wooden posts
No. 3	SE	SE cor. of ZK 116 & map	1 1/2" X 1 1/2" wooden posts
No. 4	SW	SW cor. of ZK 116 & map	1 1/2" X 1 1/2" wooden posts

As erected on the ground, each corner monument consists of 1 1/2" by 1 1/2" by 4' wooden posts marked with metal tags containing the claim name, corner location, and general location map. The work of location consisted of making a claim map as provided in NRS 517.040.

Dated the 23rd day of March, 2011.

SIGNATURE OF LOCATOR:

By

Chris Creel - Agent for Basin & Range Resources, LLC

## Official Record

Recording requested By  
BRONCO CREEK EXPLORATION

Eureka County - NV

Mike Rebaleati - Recorder

Fee: \$22.50

Page 1 of 1

RPTT:

Recorded By: FES

Book- 516 Page- 0450



The following Document contains no Personal Information  
as defined by NRS 603A.040

## CERTIFICATE OF LOCATION LODE MINING CLAIM

### TO ALL WHOM IT MAY CONCERN:

The locator hereby certifies that he has caused to be located the  
**ZK 117** Lode Mining Claim in  
the following quarter section(s):

### RECORDER'S STAMP

1/4	Section	Township	Range	Meridian
SW	35	24N	51E	MDB&M
SE	35	24N	51E	MDB&M

in Eureka County, Nevada, on the 23rd day of March, 2011.

Name and mailing address of locator is:

Basin & Range Resources, LLC  
1815 E. Winsett St.  
Tucson, AZ 85719

The Claim is approximately 1500 feet long and 600 feet wide, such that 20 feet are claimed in a west direction and 1480 feet in a east direction from the point of discovery (monument of location), at which the Notice of Location was posted, together with 300 feet on each side of the monument of location and center line of the Claim. The general course of the lode or vein is from the east to the west direction.


The number, location and markings on each corner monument are as follows:

	Location	Markings	Description
No. 1	NW	NW cor. of ZK 117 & map	1 1/2" X 1 1/2" wooden posts
No. 2	NE	NE cor. of ZK 117 & map	1 1/2" X 1 1/2" wooden posts
No. 3	SE	SE cor. of ZK 117 & map	1 1/2" X 1 1/2" wooden posts
No. 4	SW	SW cor. of ZK 117 & map	1 1/2" X 1 1/2" wooden posts

As erected on the ground, each corner monument consists of 1 1/2" by 1 1/2" by 4' wooden posts marked with metal tags containing the claim name, corner location, and general location map. The work of location consisted of making a claim map as provided in NRS 517.040.

Dated the 23rd day of March, 2011.

SIGNATURE OF LOCATOR:

By   
Chris Creel - Agent for Basin & Range Resources, LLC

## Official Record

Recording requested By  
BRONCO CREEK EXPLORATION

Eureka County - NV

Mike Rebaleati - Recorder

Fee: \$22.50

Page 1 of 1

RPTT:

Recorded By: FES

Book- 516 Page- 0451

The following Document contains no Personal Information  
as defined by NRS 603A.040

## CERTIFICATE OF LOCATION LODE MINING CLAIM

### TO ALL WHOM IT MAY CONCERN:

The locator hereby certifies that he has caused to be located the

**ZK 118**

Lode Mining Claim in  
the following quarter section(s):

RECORDER'S STAMP

1/4	Section	Township	Range	Meridian
SW	35	24N	51E	MDB&M
SE	35	24N	51E	MDB&M

in Eureka County, Nevada, on the 23rd day of March, 2011.

Name and mailing address of locator is:

Basin & Range Resources, LLC

1815 E. Winsett St.

Tucson, AZ 85719

The Claim is approximately 1500 feet long and 600 feet wide, such that 20 feet are claimed in a west direction and 1480 feet in a east direction from the point of discovery (monument of location), at which the Notice of Location was posted, together with 300 feet on each side of the monument of location and center line of the Claim. The general course of the lode or vein is from the east to the west direction.

The number, location and markings on each corner monument are as follows:


	Location	Markings	Description
No. 1	NW	NW cor. of ZK 118 & map	1 1/2" X 1 1/2" wooden posts
No. 2	NE	NE cor. of ZK 118 & map	1 1/2" X 1 1/2" wooden posts
No. 3	SE	SE cor. of ZK 118 & map	1 1/2" X 1 1/2" wooden posts
No. 4	SW	SW cor. of ZK 118 & map	1 1/2" X 1 1/2" wooden posts

As erected on the ground, each corner monument consists of 1 1/2" by 1 1/2" by 4' wooden posts marked with metal tags containing the claim name, corner location, and general location map. The work of location consisted of making a claim map as provided in NRS 517.040.

Dated the 23rd day of March, 2011.

SIGNATURE OF LOCATOR:

By

  
Chris Creel - Agent for Basin & Range Resources, LLC

**Official Record**Recording requested By  
BRONCO CREEK EXPLORATION

Eureka County - NV

Mike Rebaleati - Recorder

Fee: \$22.50

Page 1 of 1

RPTT

Recorded By: FES

Book- 516 Page- 0452



0217566

The following Document contains no Personal Information  
as defined by NRS 603A.040

## CERTIFICATE OF LOCATION LODE MINING CLAIM

### TO ALL WHOM IT MAY CONCERN:

The locator hereby certifies that he has caused to be located the  
**ZK 119** Lode Mining Claim in  
the following quarter section(s):

### RECORDER'S STAMP

1/4	Section	Township	Range	Meridian
SW	35	24N	51E	MDB&M
SE	35	24N	51E	MDB&M

in Eureka County, Nevada, on the 23rd day of March, 2011.

Name and mailing address of locator is:

Basin & Range Resources, LLC

1815 E. Winsett St.

Tucson, AZ 85719

The Claim is approximately 1500 feet long and 600 feet wide, such that 20 feet are claimed in a west direction and 1480 feet in a east direction from the point of discovery (monument of location), at which the Notice of Location was posted, together with 300 feet on each side of the monument of location and center line of the Claim. The general course of the lode or vein is from the east to the west direction.

The number, location and markings on each corner monument are as follows:


	Location	Markings	Description
No. 1	NW	NW cor. of ZK 119 & map	1 1/2" X 1 1/2" wooden posts
No. 2	NE	NE cor. of ZK 119 & map	1 1/2" X 1 1/2" wooden posts
No. 3	SE	SE cor. of ZK 119 & map	1 1/2" X 1 1/2" wooden posts
No. 4	SW	SW cor. of ZK 119 & map	1 1/2" X 1 1/2" wooden posts

As erected on the ground, each corner monument consists of 1 1/2" by 1 1/2" by 4' wooden posts marked with metal tags containing the claim name, corner location, and general location map. The work of location consisted of making a claim map as provided in NRS 517.040.

Dated the 23rd day of March, 2011.

SIGNATURE OF LOCATOR:

By

  
Chris Creel - Agent for Basin & Range Resources, LLC



**Official Record**Recording requested By  
BRONCO CREEK EXPLORATIONEureka County - NV  
Mike Rebaleati - Recorder

Fee: \$22.50

Page 1 of 1

RPTT:

Recorded By: FES

Book- 516 Page- 0453

The following Document contains no Personal Information  
as defined by NRS 603A.040

**CERTIFICATE OF LOCATION  
LODE MINING CLAIM**



0217567

**TO ALL WHOM IT MAY CONCERN:**

The locator hereby certifies that he has caused to be located the  
**ZK 120** Lode Mining Claim in  
the following quarter section(s):

RECORDER'S STAMP

1/4	Section	Township	Range	Meridian
SW	35	24N	51E	MDB&M
SE	35	24N	51E	MDB&M
NW	1	23N	51E	MDB&M
NE	1	23N	51E	MDB&M

in **Eureka** County, Nevada, on the **23rd** day of **March**, **2011**.

Name and mailing address of locator is:

**Basin & Range Resources, LLC**  
**1815 E. Winsett St.**  
**Tucson, AZ 85719**

The Claim is approximately **1500** feet long and **600** feet wide, such that **20** feet are claimed in a **west** direction and **1480** feet in a **east** direction from the point of discovery (monument of location), at which the Notice of Location was posted, together with **300** feet on each side of the monument of location and center line of the Claim. The general course of the lode or vein is from the **east** to the **west** direction.

The number, location and markings on each corner monument are as follows:


	Location	Markings	Description
No. 1	NW	NW cor. of ZK 120 & map	1 1/2" X 1 1/2" wooden posts
No. 2	NE	NE cor. of ZK 120 & map	1 1/2" X 1 1/2" wooden posts
No. 3	SE	SE cor. of ZK 120 & map	1 1/2" X 1 1/2" wooden posts
No. 4	SW	SW cor. of ZK 120 & map	1 1/2" X 1 1/2" wooden posts

As erected on the ground, each corner monument consists of 1 1/2" by 1 1/2" by 4' wooden posts marked with metal tags containing the claim name, corner location, and general location map. The work of location consisted of making a claim map as provided in NRS 517.040.

Dated the **23rd** day of **March**, **2011**.

SIGNATURE OF LOCATOR:

By

  
Chris Creel - Agent for Basin & Range Resources, LLC

06/09/2011

03:09 PM

## Official Record

Recording requested By  
BRONCO CREEK EXPLORATIONEureka County - NV  
Mike Rebaleati - Recorder

Fee: \$22.50

Page 1 of 1

RPTT.

Recorded By: FES

Book- 516 Page- 0454



0217568

The following Document contains no Personal Information  
as defined by NRS 603A.040

## CERTIFICATE OF LOCATION LODE MINING CLAIM

### TO ALL WHOM IT MAY CONCERN:

The locator hereby certifies that he has caused to be located the  
**ZK 121** Lode Mining Claim in  
the following quarter section(s):

### RECORDER'S STAMP

1/4	Section	Township	Range	Meridian
NE	35	24N	51E	MDB&M
SE	26	24N	51E	MDB&M

in Eureka County, Nevada, on the 23rd day of March, 2011.

Name and mailing address of locator is:

Basin & Range Resources, LLC  
1815 E. Winsett St.  
Tucson, AZ 85719

The Claim is approximately 1500 feet long and 600 feet wide, such that 1480 feet are claimed in a west direction and 20 feet in a east direction from the point of discovery (monument of location), at which the Notice of Location was posted, together with 300 feet on each side of the monument of location and center line of the Claim. The general course of the lode or vein is from the east to the west direction.

The number, location and markings on each corner monument are as follows:

	Location	Markings	Description
No. 1	NW	NW cor. of ZK 121 & map	1 1/2" X 1 1/2" wooden posts
No. 2	NE	NE cor. of ZK 121 & map	1 1/2" X 1 1/2" wooden posts
No. 3	SE	SE cor. of ZK 121 & map	1 1/2" X 1 1/2" wooden posts
No. 4	SW	SW cor. of ZK 121 & map	1 1/2" X 1 1/2" wooden posts

As erected on the ground, each corner monument consists of 1 1/2" by 1 1/2" by 4' wooden posts marked with metal tags containing the claim name, corner location, and general location map. The work of location consisted of making a claim map as provided in NRS 517.040.

Dated the 23rd day of March, 2011.

SIGNATURE OF LOCATOR:

By

  
Chris Creel - Agent for Basin & Range Resources, LLC

## Official Record

Recording requested By  
BRONCO CREEK EXPLORATION

Eureka County - NV

Mike Rebaleati - Recorder

Fee: \$22.50

Page 1 of 1

RPTT.

Recorded By: FES

Book- 516 Page- 0455



0217569

The following Document contains no Personal Information  
as defined by NRS 603A.040

## CERTIFICATE OF LOCATION LODE MINING CLAIM

### TO ALL WHOM IT MAY CONCERN:

The locator hereby certifies that he has caused to be located the

ZK 122 Lode Mining Claim in  
the following quarter section(s):

### RECORDER'S STAMP

1/4	Section	Township	Range	Meridian
NE	35	24N	51E	MDB&M

in Eureka County, Nevada, on the 23rd day of March, 2011.

Name and mailing address of locator is:

Basin & Range Resources, LLC  
1815 E. Winsett St.  
Tucson, AZ 85719

The Claim is approximately 1500 feet long and 600 feet wide, such that 1480 feet are claimed in a west direction and 20 feet in a east direction from the point of discovery (monument of location), at which the Notice of Location was posted, together with 300 feet on each side of the monument of location and center line of the Claim. The general course of the lode or vein is from the east to the west direction.


The number, location and markings on each corner monument are as follows:

	Location	Markings	Description
No. 1	NW	NW cor. of ZK 122 & map	1 1/2" X 1 1/2" wooden posts
No. 2	NE	NE cor. of ZK 122 & map	1 1/2" X 1 1/2" wooden posts
No. 3	SE	SE cor. of ZK 122 & map	1 1/2" X 1 1/2" wooden posts
No. 4	SW	SW cor. of ZK 122 & map	1 1/2" X 1 1/2" wooden posts

As erected on the ground, each corner monument consists of 1 1/2" by 1 1/2" by 4' wooden posts marked with metal tags containing the claim name, corner location, and general location map. The work of location consisted of making a claim map as provided in NRS 517.040.

Dated the 23rd day of March, 2011.

SIGNATURE OF LOCATOR:

By   
Chris Creel - Agent for Basin & Range Resources, LLC

**Official Record**Recording requested By  
BRONCO CREEK EXPLORATION

Eureka County - NV

Mike Rebaleati - Recorder

Fee: \$22.50

Page 1 of 1

RPT:

Recorded By: FES

Book- 516 Page- 0456

The following Document contains no Personal Information  
as defined by NRS 603A.040

**CERTIFICATE OF LOCATION  
LODE MINING CLAIM**

**TO ALL WHOM IT MAY CONCERN:**

The locator hereby certifies that he has caused to be located the  
    **ZK 123**     Lode Mining Claim in  
the following quarter section(s):

**RECORDER'S STAMP**

1/4	Section	Township	Range	Meridian
NE	35	24N	51E	MDB&M

in     **Eureka**     County, Nevada, on the     **23rd**     day of     **March**    ,     **2011**    .

Name and mailing address of locator is:

    **Basin & Range Resources, LLC**      
    **1815 E. Winsett St.**      
    **Tucson, AZ 85719**    

The Claim is approximately     **1500**     feet long and     **600**     feet wide, such that     **1480**     feet are claimed in a     **west**     direction and     **20**     feet in a     **east**     direction from the point of discovery (monument of location), at which the Notice of Location was posted, together with     **300**     feet on each side of the monument of location and center line of the Claim. The general course of the lode or vein is from the     **east**     to the     **west**     direction.

The number, location and markings on each corner monument are as follows:

	Location	Markings	Description
No. 1	NW	NW cor. of ZK 123 & map	1 1/2" X 1 1/2" wooden posts
No. 2	NE	NE cor. of ZK 123 & map	1 1/2" X 1 1/2" wooden posts
No. 3	SE	SE cor. of ZK 123 & map	1 1/2" X 1 1/2" wooden posts
No. 4	SW	SW cor. of ZK 123 & map	1 1/2" X 1 1/2" wooden posts

As erected on the ground, each corner monument consists of 1 1/2" by 1 1/2" by 4" wooden posts marked with metal tags containing the claim name, corner location, and general location map. The work of location consisted of making a claim map as provided in NRS 517.040.

Dated the     **23rd**     day of     **March**    ,     **2011**    .

SIGNATURE OF LOCATOR:

By

    *Chris Creel*      
Chris Creel - Agent for Basin & Range Resources, LLC

**Official Record**Recording requested By  
BRONCO CREEK EXPLORATION

Eureka County - NV

Mike Rebaleati - Recorder

Fee: \$22.50

Page 1 of 1

RPTT:

Recorded By: FES

Book- 516 Page- 0457



0217571

The following Document contains no Personal Information  
as defined by NRS 603A.040

## CERTIFICATE OF LOCATION LODE MINING CLAIM

### TO ALL WHOM IT MAY CONCERN:

The locator hereby certifies that he has caused to be located the  
ZK 124 Lode Mining Claim in  
the following quarter section(s):

#### RECORDER'S STAMP

1/4	Section	Township	Range	Meridian
NE	35	24N	51E	MDB&M

in Eureka County, Nevada, on the 23rd day of March, 2011.

Name and mailing address of locator is:

Basin & Range Resources, LLC  
1815 E. Winsett St.  
Tucson, AZ 85719

The Claim is approximately 1500 feet long and 600 feet wide, such that 1480 feet are claimed in a west direction and 20 feet in a east direction from the point of discovery (monument of location), at which the Notice of Location was posted, together with 300 feet on each side of the monument of location and center line of the Claim. The general course of the lode or vein is from the east to the west direction.

The number, location and markings on each corner monument are as follows:


	Location	Markings	Description
No. 1	NW	NW cor. of ZK 124 & map	1 1/2" X 1 1/2" wooden posts
No. 2	NE	NE cor. of ZK 124 & map	1 1/2" X 1 1/2" wooden posts
No. 3	SE	SE cor. of ZK 124 & map	1 1/2" X 1 1/2" wooden posts
No. 4	SW	SW cor. of ZK 124 & map	1 1/2" X 1 1/2" wooden posts

As erected on the ground, each corner monument consists of 1 1/2" by 1 1/2" by 4' wooden posts marked with metal tags containing the claim name, corner location, and general location map. The work of location consisted of making a claim map as provided in NRS 517.040.

Dated the 23rd day of March, 2011.

SIGNATURE OF LOCATOR:

By

  
Chris Creel - Agent for Basin & Range Resources, LLC

## Official Record

Recording requested By  
BRONCO CREEK EXPLORATION

Eureka County - NV

Mike Rebaleati - Recorder

Fee: \$22.50

Page 1 of 1

RPTT:

Recorded By: FES

Book- 516 Page- 0458

The following Document contains no Personal Information  
as defined by NRS 603A.040

## CERTIFICATE OF LOCATION LODE MINING CLAIM

### TO ALL WHOM IT MAY CONCERN:

The locator hereby certifies that he has caused to be located the  
**ZK 125** Lode Mining Claim in  
the following quarter section(s):

### RECORDER'S STAMP

1/4	Section	Township	Range	Meridian
NE	35	24N	51E	MDB&M
SE	35	24N	51E	MDB&M

in Eureka County, Nevada, on the 23rd day of March, 2011.

Name and mailing address of locator is:

Basin & Range Resources, LLC

1815 E. Winsett St.

Tucson, AZ 85719

The Claim is approximately 1500 feet long and 600 feet wide, such that 1480 feet are claimed in a west direction and 20 feet in a east direction from the point of discovery (monument of location), at which the Notice of Location was posted, together with 300 feet on each side of the monument of location and center line of the Claim. The general course of the lode or vein is from the east to the west direction.

The number, location and markings on each corner monument are as follows:

	Location	Markings	Description
No. 1	NW	NW cor. of ZK 125 & map	1 1/2" X 1 1/2" wooden posts
No. 2	NE	NE cor. of ZK 125 & map	1 1/2" X 1 1/2" wooden posts
No. 3	SE	SE cor. of ZK 125 & map	1 1/2" X 1 1/2" wooden posts
No. 4	SW	SW cor. of ZK 125 & map	1 1/2" X 1 1/2" wooden posts

As erected on the ground, each corner monument consists of 1 1/2" by 1 1/2" by 4' wooden posts marked with metal tags containing the claim name, corner location, and general location map. The work of location consisted of making a claim map as provided in NRS 517.040.

Dated the 23rd day of March, 2011.

SIGNATURE OF LOCATOR:

By

Chris Creel - Agent for Basin & Range Resources, LLC

## Official Record

Recording requested By  
BRONCO CREEK EXPLORATION

Eureka County - NV

Mike Rebaleati - Recorder

Fee \$22.50

Page 1 of 1

RPTT:

Recorded By: FES

Book- 516 Page- 0459

The following Document contains no Personal Information  
as defined by NRS 603A.040

## CERTIFICATE OF LOCATION LODE MINING CLAIM

### TO ALL WHOM IT MAY CONCERN:

The locator hereby certifies that he has caused to be located the

**ZK 126**

Lode Mining Claim in  
the following quarter section(s):

### RECORDER'S STAMP

1/4	Section	Township	Range	Meridian
SE	35	24N	51E	MDB&M

in Eureka County, Nevada, on the 23rd day of March, 2011.

Name and mailing address of locator is:

Basin & Range Resources, LLC

1815 E. Winsett St.

Tucson, AZ 85719

The Claim is approximately 1500 feet long and 600 feet wide, such that 1480 feet are claimed in a west direction and 20 feet in a east direction from the point of discovery (monument of location), at which the Notice of Location was posted, together with 300 feet on each side of the monument of location and center line of the Claim. The general course of the lode or vein is from the east to the west direction.

The number, location and markings on each corner monument are as follows:

	Location	Markings	Description
No. 1	NW	NW cor. of ZK 126 & map	1 1/2" X 1 1/2" wooden posts
No. 2	NE	NE cor. of ZK 126 & map	1 1/2" X 1 1/2" wooden posts
No. 3	SE	SE cor. of ZK 126 & map	1 1/2" X 1 1/2" wooden posts
No. 4	SW	SW cor. of ZK 126 & map	1 1/2" X 1 1/2" wooden posts

As erected on the ground, each corner monument consists of 1 1/2" by 1 1/2" by 4' wooden posts marked with metal tags containing the claim name, corner location, and general location map. The work of location consisted of making a claim map as provided in NRS 517.040.

Dated the 23rd day of March, 2011.

SIGNATURE OF LOCATOR:

By

  
Chris Creel - Agent for Basin & Range Resources, LLC



## Official Record

Recording requested By  
BRONCO CREEK EXPLORATION

Eureka County - NV

Mike Rebaleati - Recorder

Fee: \$22.50

Page 1 of 1

RPTT:

Recorded By: FES

Book- 516 Page- 0460



0217574

The following Document contains no Personal Information  
as defined by NRS 603A.040

## CERTIFICATE OF LOCATION LODE MINING CLAIM

### TO ALL WHOM IT MAY CONCERN:

The locator hereby certifies that he has caused to be located the  
**ZK 127** Lode Mining Claim in  
the following quarter section(s):

### RECORDER'S STAMP

1/4	Section	Township	Range	Meridian
SE	35	24N	51E	MDB&M

in **Eureka** County, Nevada, on the **23rd** day of **March**, **2011**.

Name and mailing address of locator is:

**Basin & Range Resources, LLC**  
**1815 E. Winsett St.**  
**Tucson, AZ 85719**

The Claim is approximately **1500** feet long and **600** feet wide, such that **1480** feet are claimed in a **west** direction and **20** feet in a **east** direction from the point of discovery (monument of location), at which the Notice of Location was posted, together with **300** feet on each side of the monument of location and center line of the Claim. The general course of the lode or vein is from the **east** to the **west** direction.

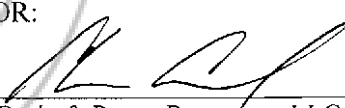
The number, location and markings on each corner monument are as follows:

	Location	Markings	Description
No. 1	NW	NW cor. of ZK 127 & map	1 1/2" X 1 1/2" wooden posts
No. 2	NE	NE cor. of ZK 127 & map	1 1/2" X 1 1/2" wooden posts
No. 3	SE	SE cor. of ZK 127 & map	1 1/2" X 1 1/2" wooden posts
No. 4	SW	SW cor. of ZK 127 & map	1 1/2" X 1 1/2" wooden posts

As erected on the ground, each corner monument consists of 1 1/2" by 1 1/2" by 4' wooden posts marked with metal tags containing the claim name, corner location, and general location map. The work of location consisted of making a claim map as provided in NRS 517.040.

Dated the **23rd** day of **March**, **2011**.

SIGNATURE OF LOCATOR:

By   
Chris Creel - Agent for Basin & Range Resources, LLC

## Official Record

Recording requested By  
BRONCO CREEK EXPLORATION

Eureka County - NV

Mike Rebaleati - Recorder

Fee: \$22.50

Page 1 of 1

RPTT:

Recorded By FES

Book- 516 Page- 0461



0217575

The following Document contains no Personal Information  
as defined by NRS 603A.040

## CERTIFICATE OF LOCATION LODE MINING CLAIM

### TO ALL WHOM IT MAY CONCERN:

The locator hereby certifies that he has caused to be located the  
ZK 128 Lode Mining Claim in  
the following quarter section(s):

### RECORDER'S STAMP

1/4	Section	Township	Range	Meridian
SE	35	24N	51E	MDB&M

in Eureka County, Nevada, on the 23rd day of March, 2011.

Name and mailing address of locator is:

Basin & Range Resources, LLC  
1815 E. Winsett St.  
Tucson, AZ 85719

The Claim is approximately 1500 feet long and 600 feet wide, such that 1480 feet are claimed in a west direction and 20 feet in a east direction from the point of discovery (monument of location), at which the Notice of Location was posted, together with 300 feet on each side of the monument of location and center line of the Claim. The general course of the lode or vein is from the east to the west direction.

The number, location and markings on each corner monument are as follows:


	Location	Markings	Description
No. 1	NW	NW cor. of ZK 128 & map	1 1/2" X 1 1/2" wooden posts
No. 2	NE	NE cor. of ZK 128 & map	1 1/2" X 1 1/2" wooden posts
No. 3	SE	SE cor. of ZK 128 & map	1 1/2" X 1 1/2" wooden posts
No. 4	SW	SW cor. of ZK 128 & map	1 1/2" X 1 1/2" wooden posts

As erected on the ground, each corner monument consists of 1 1/2" by 1 1/2" by 4' wooden posts marked with metal tags containing the claim name, corner location, and general location map. The work of location consisted of making a claim map as provided in NRS 517.040.

Dated the 23rd day of March, 2011.

SIGNATURE OF LOCATOR:

By

  
Chris Creel - Agent for Basin & Range Resources, LLC

## Official Record

Recording requested By  
BRONCO CREEK EXPLORATIONEureka County - NV  
Mike Rebaleati - Recorder

Fee: \$22.50

Page 1 of 1

RPTT:

Recorded By: FES

Book- 516 Page- 0462

The following Document contains no Personal Information  
as defined by NRS 603A.040

## CERTIFICATE OF LOCATION LODE MINING CLAIM

TO ALL WHOM IT MAY CONCERN:

The locator hereby certifies that he has caused to be located the  
**ZK 129** Lode Mining Claim in  
the following quarter section(s):



RECORDER'S STAMP

1/4	Section	Township	Range	Meridian
SE	35	24N	51E	MDB&M
NE	1	23N	51E	MDB&M

in Eureka County, Nevada, on the 23rd day of March, 2011.

Name and mailing address of locator is:

Basin & Range Resources, LLC  
1815 E. Winsett St.  
Tucson, AZ 85719

The Claim is approximately 1500 feet long and 600 feet wide, such that 1480 feet are claimed in a west direction and 20 feet in a east direction from the point of discovery (monument of location), at which the Notice of Location was posted, together with 300 feet on each side of the monument of location and center line of the Claim. The general course of the lode or vein is from the east to the west direction.


The number, location and markings on each corner monument are as follows:

	Location	Markings	Description
No. 1	NW	NW cor. of ZK 129 & map	1 1/2" X 1 1/2" wooden posts
No. 2	NE	NE cor. of ZK 129 & map	1 1/2" X 1 1/2" wooden posts
No. 3	SE	SE cor. of ZK 129 & map	1 1/2" X 1 1/2" wooden posts
No. 4	SW	SW cor. of ZK 129 & map	1 1/2" X 1 1/2" wooden posts

As erected on the ground, each corner monument consists of 1 1/2" by 1 1/2" by 4' wooden posts marked with metal tags containing the claim name, corner location, and general location map. The work of location consisted of making a claim map as provided in NRS 517.040.

Dated the 23rd day of March, 2011.

SIGNATURE OF LOCATOR:

By   
Chris Creel - Agent for Basin & Range Resources, LLC

## Official Record

Recording requested By  
BRONCO CREEK EXPLORATION

Eureka County - NV

Mike Rebaleati - Recorder

Fee: \$22.50

Page 1 of 1

RPTT:

Recorded By: FES

Book- 516 Page- 0463

The following Document contains no Personal Information  
as defined by NRS 603A.040

## CERTIFICATE OF LOCATION LODE MINING CLAIM

### TO ALL WHOM IT MAY CONCERN:

The locator hereby certifies that he has caused to be located the  
**ZK 130** Lode Mining Claim in  
the following quarter section(s):

RECORDER'S STAMP

1/4	Section	Township	Range	Meridian
NE	35	24N	51E	MDB&M
NW	36	24N	51E	MDB&M
SE	26	24N	51E	MDB&M
SW	25	24N	51E	MDB&M

in Eureka County, Nevada, on the 23rd day of March, 2011.

Name and mailing address of locator is:

Basin & Range Resources, LLC

1815 E. Winsett St.

Tucson, AZ 85719

The Claim is approximately 1500 feet long and 600 feet wide, such that 20 feet are claimed in a west direction and 1480 feet in a east direction from the point of discovery (monument of location), at which the Notice of Location was posted, together with 300 feet on each side of the monument of location and center line of the Claim. The general course of the lode or vein is from the east to the west direction.

The number, location and markings on each corner monument are as follows:

	Location	Markings	Description
No. 1	NW	NW cor. of ZK 130 & map	1 1/2" X 1 1/2" wooden posts
No. 2	NE	NE cor. of ZK 130 & map	1 1/2" X 1 1/2" wooden posts
No. 3	SE	SE cor. of ZK 130 & map	1 1/2" X 1 1/2" wooden posts
No. 4	SW	SW cor. of ZK 130 & map	1 1/2" X 1 1/2" wooden posts

As erected on the ground, each corner monument consists of 1 1/2" by 1 1/2" by 4' wooden posts marked with metal tags containing the claim name, corner location, and general location map. The work of location consisted of making a claim map as provided in NRS 517.040.

Dated the 23rd day of March, 2011.

SIGNATURE OF LOCATOR:

By

Chris Creel - Agent for Basin & Range Resources, LLC

## Official Record

Recording requested By  
BRONCO CREEK EXPLORATION

Eureka County - NV

Mike Rebaleati - Recorder

Fee: \$22.50

Page 1 of 1

RPTT:

Recorded By: FES

Book- 516 Page- 0464



0217578

The following Document contains no Personal Information  
as defined by NRS 603A.040

## CERTIFICATE OF LOCATION LODE MINING CLAIM

### TO ALL WHOM IT MAY CONCERN:

The locator hereby certifies that he has caused to be located the  
**ZK 131** Lode Mining Claim in  
the following quarter section(s):

### RECORDER'S STAMP

1/4	Section	Township	Range	Meridian
NE	35	24N	51E	MDB&M
NW	36	24N	51E	MDB&M

in **Eureka** County, Nevada, on the **23rd** day of **March**, **2011**.

Name and mailing address of locator is:

**Basin & Range Resources, LLC**  
**1815 E. Winsett St.**  
**Tucson, AZ 85719**

The Claim is approximately **1500** feet long and **600** feet wide, such that **20** feet are claimed in a **west** direction and **1480** feet in a **east** direction from the point of discovery (monument of location), at which the Notice of Location was posted, together with **300** feet on each side of the monument of location and center line of the Claim. The general course of the lode or vein is from the **east** to the **west** direction.

The number, location and markings on each corner monument are as follows:


	Location	Markings	Description
No. 1	NW	NW cor. of ZK 131 & map	1 1/2" X 1 1/2" wooden posts
No. 2	NE	NE cor. of ZK 131 & map	1 1/2" X 1 1/2" wooden posts
No. 3	SE	SE cor. of ZK 131 & map	1 1/2" X 1 1/2" wooden posts
No. 4	SW	SW cor. of ZK 131 & map	1 1/2" X 1 1/2" wooden posts

As erected on the ground, each corner monument consists of 1 1/2" by 1 1/2" by 4" wooden posts marked with metal tags containing the claim name, corner location, and general location map. The work of location consisted of making a claim map as provided in NRS 517.040.

Dated the **23rd** day of **March**, **2011**.

SIGNATURE OF LOCATOR:

By

  
Chris Creel - Agent for Basin & Range Resources, LLC

## Official Record

Recording requested By  
BRONCO CREEK EXPLORATION

Eureka County - NV

Mike Rebaleati - Recorder

Fee: \$22.50

Page 1 of 1

RPTT:

Recorded By: FES

Book- 516 Page- 0465



0217579

The following Document contains no Personal Information  
as defined by NRS 603A.040

## CERTIFICATE OF LOCATION LODE MINING CLAIM

### TO ALL WHOM IT MAY CONCERN:

The locator hereby certifies that he has caused to be located the  
**ZK 132** Lode Mining Claim in  
the following quarter section(s):

### RECORDER'S STAMP

1/4	Section	Township	Range	Meridian
NE	35	24N	51E	MDB&M
NW	36	24N	51E	MDB&M

in **Eureka** County, Nevada, on the **23rd** day of **March**, **2011**.

Name and mailing address of locator is:

**Basin & Range Resources, LLC**

**1815 E. Winsett St.**

**Tucson, AZ 85719**

The Claim is approximately **1500** feet long and **600** feet wide, such that **20** feet are claimed in a **west** direction and **1480** feet in a **east** direction from the point of discovery (monument of location), at which the Notice of Location was posted, together with **300** feet on each side of the monument of location and center line of the Claim. The general course of the lode or vein is from the **east** to the **west** direction.

The number, location and markings on each corner monument are as follows:


	Location	Markings	Description
No. 1	NW	NW cor. of ZK 132 & map	1 1/2" X 1 1/2" wooden posts
No. 2	NE	NE cor. of ZK 132 & map	1 1/2" X 1 1/2" wooden posts
No. 3	SE	SE cor. of ZK 132 & map	1 1/2" X 1 1/2" wooden posts
No. 4	SW	SW cor. of ZK 132 & map	1 1/2" X 1 1/2" wooden posts

As erected on the ground, each corner monument consists of 1 1/2" by 1 1/2" by 4' wooden posts marked with metal tags containing the claim name, corner location, and general location map. The work of location consisted of making a claim map as provided in NRS 517.040.

Dated the **23rd** day of **March**, **2011**.

SIGNATURE OF LOCATOR:

By

  
Chris Creel - Agent for Basin & Range Resources, LLC

## Official Record

Recording requested By  
BRONCO CREEK EXPLORATION

Eureka County - NV

Mike Rebaleati - Recorder

Fee: \$22.50

Page 1 of 1

RPTT:

Recorded By: FES

Book- 516 Page- 0466

The following Document contains no Personal Information  
as defined by NRS 603A.040

## CERTIFICATE OF LOCATION LODE MINING CLAIM

### TO ALL WHOM IT MAY CONCERN:

The locator hereby certifies that he has caused to be located the  
**ZK 133** Lode Mining Claim in  
the following quarter section(s):

RECORDER'S STAMP

1/4	Section	Township	Range	Meridian
NE	35	24N	51E	MDB&M
NW	36	24N	51E	MDB&M

in Eureka County, Nevada, on the 23rd day of March, 2011.

Name and mailing address of locator is:

Basin & Range Resources, LLC  
1815 E. Winsett St.  
Tucson, AZ 85719

The Claim is approximately 1500 feet long and 600 feet wide, such that 20 feet are claimed in a west direction and 1480 feet in a east direction from the point of discovery (monument of location), at which the Notice of Location was posted, together with 300 feet on each side of the monument of location and center line of the Claim. The general course of the lode or vein is from the east to the west direction.


The number, location and markings on each corner monument are as follows:

	Location	Markings	Description
No. 1	NW	NW cor. of ZK 133 & map	1 1/2" X 1 1/2" wooden posts
No. 2	NE	NE cor. of ZK 133 & map	1 1/2" X 1 1/2" wooden posts
No. 3	SE	SE cor. of ZK 133 & map	1 1/2" X 1 1/2" wooden posts
No. 4	SW	SW cor. of ZK 133 & map	1 1/2" X 1 1/2" wooden posts

As erected on the ground, each corner monument consists of 1 1/2" by 1 1/2" by 4' wooden posts marked with metal tags containing the claim name, corner location, and general location map. The work of location consisted of making a claim map as provided in NRS 517.040.

Dated the 23rd day of March, 2011.

SIGNATURE OF LOCATOR:

By   
Chris Creel - Agent for Basin & Range Resources, LLC





**Official Record**Recording requested By  
BRONCO CREEK EXPLORATION

Eureka County - NV

Mike Rebaleati - Recorder

Fee: \$22.50

Page 1 of 1

RPTT:

Recorded By: FES

Book- 516 Page- 0467

The following Document contains no Personal Information  
as defined by NRS 603A.040

## CERTIFICATE OF LOCATION LODE MINING CLAIM

### TO ALL WHOM IT MAY CONCERN:

The locator hereby certifies that he has caused to be located the  
**ZK 134** Lode Mining Claim in  
the following quarter section(s):

RECORDER'S STAMP

1/4	Section	Township	Range	Meridian
NE	35	24N	51E	MDB&M
SE	35	24N	51E	MDB&M
NW	36	24N	51E	MDB&M
SW	36	24N	51E	MDB&M

in Eureka County, Nevada, on the 23rd day of March, 2011.

Name and mailing address of locator is:

Basin & Range Resources, LLC  
1815 E. Winsett St.  
Tucson, AZ 85719

The Claim is approximately 1500 feet long and 600 feet wide, such that 20 feet are claimed in a west direction and 1480 feet in a east direction from the point of discovery (monument of location), at which the Notice of Location was posted, together with 300 feet on each side of the monument of location and center line of the Claim. The general course of the lode or vein is from the east to the west direction.

The number, location and markings on each corner monument are as follows:

	Location	Markings	Description
No. 1	NW	NW cor. of ZK 134 & map	1 1/2" X 1 1/2" wooden posts
No. 2	NE	NE cor. of ZK 134 & map	1 1/2" X 1 1/2" wooden posts
No. 3	SE	SE cor. of ZK 134 & map	1 1/2" X 1 1/2" wooden posts
No. 4	SW	SW cor. of ZK 134 & map	1 1/2" X 1 1/2" wooden posts

As erected on the ground, each corner monument consists of 1 1/2" by 1 1/2" by 4" wooden posts marked with metal tags containing the claim name, corner location, and general location map. The work of location consisted of making a claim map as provided in NRS 517.040.

Dated the 23rd day of March, 2011.

SIGNATURE OF LOCATOR:

By

Chris Creel - Agent for Basin & Range Resources, LLC

## Official Record

Recording requested By  
BRONCO CREEK EXPLORATION

Eureka County - NV

Mike Rebaleati - Recorder

Fee: \$22.50

Page 1 of 1

RPTT:

Recorded By: FES

Book- 516 Page- 0468



0217582

The following Document contains no Personal Information  
as defined by NRS 603A.040

## CERTIFICATE OF LOCATION LODE MINING CLAIM

TO ALL WHOM IT MAY CONCERN:

The locator hereby certifies that he has caused to be located the  
**ZK 135** Lode Mining Claim in  
the following quarter section(s):

RECORDER'S STAMP

1/4	Section	Township	Range	Meridian
SE	35	24N	51E	MDB&M
SW	36	24N	51E	MDB&M

in Eureka County, Nevada, on the 23rd day of March, 2011.

Name and mailing address of locator is:

Basin & Range Resources, LLC  
1815 E. Winsett St.  
Tucson, AZ 85719

The Claim is approximately 1500 feet long and 600 feet wide, such that 20 feet are claimed in a west direction and 1480 feet in a east direction from the point of discovery (monument of location), at which the Notice of Location was posted, together with 300 feet on each side of the monument of location and center line of the Claim. The general course of the lode or vein is from the east to the west direction.


The number, location and markings on each corner monument are as follows:

	Location	Markings	Description
No. 1	NW	NW cor. of ZK 135 & map	1 1/2" X 1 1/2" wooden posts
No. 2	NE	NE cor. of ZK 135 & map	1 1/2" X 1 1/2" wooden posts
No. 3	SE	SE cor. of ZK 135 & map	1 1/2" X 1 1/2" wooden posts
No. 4	SW	SW cor. of ZK 135 & map	1 1/2" X 1 1/2" wooden posts

As erected on the ground, each corner monument consists of 1 1/2" by 1 1/2" by 4' wooden posts marked with metal tags containing the claim name, corner location, and general location map. The work of location consisted of making a claim map as provided in NRS 517.040.

Dated the 23rd day of March, 2011.

SIGNATURE OF LOCATOR:

By   
Chris Creel - Agent for Basin & Range Resources, LLC

**Official Record**Recording requested By  
BRUNCO CREEK EXPLORATIONEureka County - NV  
Mike Rebaleati - Recorder

Fee: \$22.50

Page 1 of 1

RPTT:

Recorded By: FES

Book- 516 Page- 0469

The following Document contains no Personal Information  
as defined by NRS 603A.040

## CERTIFICATE OF LOCATION LODE MINING CLAIM

### TO ALL WHOM IT MAY CONCERN:

The locator hereby certifies that he has caused to be located the  
**ZK 136** Lode Mining Claim in  
the following quarter section(s):



### RECORDER'S STAMP

1/4	Section	Township	Range	Meridian
SE	35	24N	51E	MDB&M
SW	36	24N	51E	MDB&M

in Eureka County, Nevada, on the 23rd day of March, 2011.

Name and mailing address of locator is:

Basin & Range Resources, LLC  
1815 E. Winsett St.  
Tucson, AZ 85719

The Claim is approximately 1500 feet long and 600 feet wide, such that 20 feet are claimed in a west direction and 1480 feet in a east direction from the point of discovery (monument of location), at which the Notice of Location was posted, together with 300 feet on each side of the monument of location and center line of the Claim. The general course of the lode or vein is from the east to the west direction.

The number, location and markings on each corner monument are as follows:


	Location	Markings	Description
No. 1	NW	NW cor. of ZK 136 & map	1 1/2" X 1 1/2" wooden posts
No. 2	NE	NE cor. of ZK 136 & map	1 1/2" X 1 1/2" wooden posts
No. 3	SE	SE cor. of ZK 136 & map	1 1/2" X 1 1/2" wooden posts
No. 4	SW	SW cor. of ZK 136 & map	1 1/2" X 1 1/2" wooden posts

As erected on the ground, each corner monument consists of 1 1/2" by 1 1/2" by 4' wooden posts marked with metal tags containing the claim name, corner location, and general location map. The work of location consisted of making a claim map as provided in NRS 517.040.

Dated the 23rd day of March, 2011.

SIGNATURE OF LOCATOR:

By

  
Chris Creel - Agent for Basin & Range Resources, LLC

## Official Record

Recording requested By  
BRONCO CREEK EXPLORATION

Eureka County - NV

Mike Rebaleati - Recorder

Fee: \$22.50

Page 1 of 1

RPTT:

Recorded By: FES

Book- 516 Page- 0470

The following Document contains no Personal Information  
as defined by NRS 603A.040

## CERTIFICATE OF LOCATION LODE MINING CLAIM

### TO ALL WHOM IT MAY CONCERN:

The locator hereby certifies that he has caused to be located the  
**ZK 137** Lode Mining Claim in  
the following quarter section(s):

RECORDER'S STAMP

1/4	Section	Township	Range	Meridian
SE	35	24N	51E	MDB&M
SW	36	24N	51E	MDB&M

in Eureka County, Nevada, on the 23rd day of March, 2011.

Name and mailing address of locator is:

Basin & Range Resources, LLC  
1815 E. Winsett St.  
Tucson, AZ 85719

The Claim is approximately 1500 feet long and 600 feet wide, such that 20 feet are claimed in a west direction and 1480 feet in a east direction from the point of discovery (monument of location), at which the Notice of Location was posted, together with 300 feet on each side of the monument of location and center line of the Claim. The general course of the lode or vein is from the east to the west direction.

The number, location and markings on each corner monument are as follows:

	Location	Markings	Description
No. 1	NW	NW cor. of ZK 137 & map	1 1/2" X 1 1/2" wooden posts
No. 2	NE	NE cor. of ZK 137 & map	1 1/2" X 1 1/2" wooden posts
No. 3	SE	SE cor. of ZK 137 & map	1 1/2" X 1 1/2" wooden posts
No. 4	SW	SW cor. of ZK 137 & map	1 1/2" X 1 1/2" wooden posts

As erected on the ground, each corner monument consists of 1 1/2" by 1 1/2" by 4' wooden posts marked with metal tags containing the claim name, corner location, and general location map. The work of location consisted of making a claim map as provided in NRS 517.040.

Dated the 23rd day of March, 2011.

SIGNATURE OF LOCATOR:

By Chris Creel  
Chris Creel - Agent for Basin & Range Resources, LLC

## Official Record

Recording requested By  
BRONCO CREEK EXPLORATION

Eureka County - NV

Mike Rebaleati - Recorder

Fee: \$22.50

Page 1 of 1

RPTT:

Recorded By: FES

Book- 516 Page- 0471

The following Document contains no Personal Information  
as defined by NRS 603A.040

## CERTIFICATE OF LOCATION LODE MINING CLAIM

TO ALL WHOM IT MAY CONCERN:

The locator hereby certifies that he has caused to be located the  
**ZK 138** Lode Mining Claim in  
the following quarter section(s):

RECORDER'S STAMP

1/4	Section	Township	Range	Meridian
SE	35	24N	51E	MDB&M
SW	36	24N	51E	MDB&M
NE	1	23N	51E	MDB&M
NW	6	23N	52E	MDB&M

in Eureka County, Nevada, on the 23rd day of March, 2011.

Name and mailing address of locator is:

Basin & Range Resources, LLC1815 E. Winsett St.Tucson, AZ 85719

The Claim is approximately 1500 feet long and 600 feet wide, such that 20 feet are claimed in a west direction and 1480 feet in a east direction from the point of discovery (monument of location), at which the Notice of Location was posted, together with 300 feet on each side of the monument of location and center line of the Claim. The general course of the lode or vein is from the east to the west direction.

The number, location and markings on each corner monument are as follows:

	Location	Markings	Description
No. 1	NW	NW cor. of ZK 138 & map	1 1/2" X 1 1/2" wooden posts
No. 2	NE	NE cor. of ZK 138 & map	1 1/2" X 1 1/2" wooden posts
No. 3	SE	SE cor. of ZK 138 & map	1 1/2" X 1 1/2" wooden posts
No. 4	SW	SW cor. of ZK 138 & map	1 1/2" X 1 1/2" wooden posts

As erected on the ground, each corner monument consists of 1 1/2" by 1 1/2" by 4' wooden posts marked with metal tags containing the claim name, corner location, and general location map. The work of location consisted of making a claim map as provided in NRS 517.040.

Dated the 23rd day of March, 2011.

SIGNATURE OF LOCATOR:

By

Chris Creel - Agent for Basin & Range Resources, LLC

## Official Record

Recording requested By  
BRONCO CREEK EXPLORATION

Eureka County - NV

Mike Rebaleati - Recorder

Fee: \$22.50

Page 1 of 1

RPTT:

Recorded By: FES

Book- 516 Page- 0472



0217586

The following Document contains no Personal Information  
as defined by NRS 603A.040

## CERTIFICATE OF LOCATION LODE MINING CLAIM

### TO ALL WHOM IT MAY CONCERN:

The locator hereby certifies that he has caused to be located the  
**ZK 139** Lode Mining Claim in  
the following quarter section(s):

### RECORDER'S STAMP

1/4	Section	Township	Range	Meridian
NW	36	24N	51E	MDB&M
SW	25	24N	51E	MDB&M

in **Eureka** County, Nevada, on the **25th** day of **March**, **2011**.

Name and mailing address of locator is:

**Basin & Range Resources, LLC**  
**1815 E. Winsett St.**  
**Tucson, AZ 85719**

The Claim is approximately **1500** feet long and **600** feet wide, such that **1480** feet are claimed in a **west** direction and **20** feet in a **east** direction from the point of discovery (monument of location), at which the Notice of Location was posted, together with **300** feet on each side of the monument of location and center line of the Claim. The general course of the lode or vein is from the **east** to the **west** direction.


The number, location and markings on each corner monument are as follows:

	Location	Markings	Description
No. 1	NW	NW cor. of ZK 139 & map	1 1/2" X 1 1/2" wooden posts
No. 2	NE	NE cor. of ZK 139 & map	1 1/2" X 1 1/2" wooden posts
No. 3	SE	SE cor. of ZK 139 & map	1 1/2" X 1 1/2" wooden posts
No. 4	SW	SW cor. of ZK 139 & map	1 1/2" X 1 1/2" wooden posts

As erected on the ground, each corner monument consists of 1 1/2" by 1 1/2" by 4" wooden posts marked with metal tags containing the claim name, corner location, and general location map. The work of location consisted of making a claim map as provided in NRS 517.040.

Dated the **25th** day of **March**, **2011**.

SIGNATURE OF LOCATOR:

By   
Chris Creel - Agent for Basin & Range Resources, LLC



## Official Record

Recording requested By  
BRONCO CREEK EXPLORATIONEureka County - NV  
Mike Rebaleati - Recorder

Fee: \$22.50

Page 1 of 1

RPTT

Recorded By: FES

Book- 516 Page- 0473

The following Document contains no Personal Information  
as defined by NRS 603A.040

## CERTIFICATE OF LOCATION LODE MINING CLAIM



### TO ALL WHOM IT MAY CONCERN:

The locator hereby certifies that he has caused to be located the  
**ZK 140** Lode Mining Claim in  
the following quarter section(s):

### RECORDER'S STAMP

1/4	Section	Township	Range	Meridian
NW	36	24N	51E	MDB&M

in Eureka County, Nevada, on the 25th day of March, 2011.

Name and mailing address of locator is:

Basin & Range Resources, LLC  
1815 E. Winsett St.  
Tucson, AZ 85719

The Claim is approximately 1500 feet long and 600 feet wide, such that 1480 feet are claimed in a west direction and 20 feet in a east direction from the point of discovery (monument of location), at which the Notice of Location was posted, together with 300 feet on each side of the monument of location and center line of the Claim. The general course of the lode or vein is from the east to the west direction.


The number, location and markings on each corner monument are as follows:

	Location	Markings	Description
No. 1	NW	NW cor. of ZK 140 & map	1 1/2" X 1 1/2" wooden posts
No. 2	NE	NE cor. of ZK 140 & map	1 1/2" X 1 1/2" wooden posts
No. 3	SE	SE cor. of ZK 140 & map	1 1/2" X 1 1/2" wooden posts
No. 4	SW	SW cor. of ZK 140 & map	1 1/2" X 1 1/2" wooden posts

As erected on the ground, each corner monument consists of 1 1/2" by 1 1/2" by 4" wooden posts marked with metal tags containing the claim name, corner location, and general location map. The work of location consisted of making a claim map as provided in NRS 517.040.

Dated the 25th day of March, 2011.

SIGNATURE OF LOCATOR:

By 

Chris Creel - Agent for Basin & Range Resources, LLC



**Official Record**Recording requested By  
BRONCO CREEK EXPLORATION

Eureka County - NV

Mike Rebaleati - Recorder

Fee: \$22.50

Page 1 of 1

RPTT:

Recorded By: FES

Book- 516 Page- 0474

The following Document contains no Personal Information  
as defined by NRS 603A.040

**CERTIFICATE OF LOCATION  
LODE MINING CLAIM**

**TO ALL WHOM IT MAY CONCERN:**

The locator hereby certifies that he has caused to be located the  
**ZK 141** Lode Mining Claim in  
the following quarter section(s):

RECORDER'S STAMP

1/4	Section	Township	Range	Meridian
NW	36	24N	51E	MDB&M

in **Eureka** County, Nevada, on the **25th** day of **March**, **2011**.

Name and mailing address of locator is:

**Basin & Range Resources, LLC**  
**1815 E. Winsett St.**  
**Tucson, AZ 85719**

The Claim is approximately **1500** feet long and **600** feet wide, such that **1480** feet are claimed in a **west** direction and **20** feet in a **east** direction from the point of discovery (monument of location), at which the Notice of Location was posted, together with **300** feet on each side of the monument of location and center line of the Claim. The general course of the lode or vein is from the **east** to the **west** direction.


The number, location and markings on each corner monument are as follows:

	Location	Markings	Description
No. 1	NW	NW cor. of ZK 141 & map	1 1/2" X 1 1/2" wooden posts
No. 2	NE	NE cor. of ZK 141 & map	1 1/2" X 1 1/2" wooden posts
No. 3	SE	SE cor. of ZK 141 & map	1 1/2" X 1 1/2" wooden posts
No. 4	SW	SW cor. of ZK 141 & map	1 1/2" X 1 1/2" wooden posts

As erected on the ground, each corner monument consists of 1 1/2" by 1 1/2" by 4' wooden posts marked with metal tags containing the claim name, corner location, and general location map. The work of location consisted of making a claim map as provided in NRS 517.040.

Dated the **25th** day of **March**, **2011**.

SIGNATURE OF LOCATOR:

By   
Chris Creel - Agent for Basin & Range Resources, LLC

## Official Record

Recording requested By  
BRONCO CREEK EXPLORATION

Eureka County - NV

Mike Rebaleati - Recorder

Fee: \$22.50

Page 1 of 1

RPTT:

Recorded By: FES

Book- 516 Page- 0475



The following Document contains no Personal Information  
as defined by NRS 603A.040

## CERTIFICATE OF LOCATION LODE MINING CLAIM

### TO ALL WHOM IT MAY CONCERN:

The locator hereby certifies that he has caused to be located the  
**ZK 142** Lode Mining Claim in  
the following quarter section(s):

### RECORDER'S STAMP

1/4	Section	Township	Range	Meridian
NW	36	24N	51E	MDB&M

in **Eureka** County, Nevada, on the **25th** day of **March**, **2011**.

Name and mailing address of locator is:

**Basin & Range Resources, LLC**  
**1815 E. Winsett St.**  
**Tucson, AZ 85719**

The Claim is approximately **1500** feet long and **600** feet wide, such that **1480** feet are claimed in a **west** direction and **20** feet in a **east** direction from the point of discovery (monument of location), at which the Notice of Location was posted, together with **300** feet on each side of the monument of location and center line of the Claim. The general course of the lode or vein is from the **east** to the **west** direction.

The number, location and markings on each corner monument are as follows:

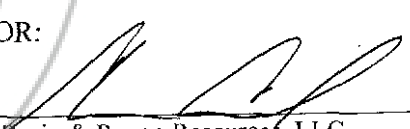
	Location	Markings	Description
No. 1	NW	NW cor. of ZK 142 & map	1 1/2" X 1 1/2" wooden posts
No. 2	NE	NE cor. of ZK 142 & map	1 1/2" X 1 1/2" wooden posts
No. 3	SE	SE cor. of ZK 142 & map	1 1/2" X 1 1/2" wooden posts
No. 4	SW	SW cor. of ZK 142 & map	1 1/2" X 1 1/2" wooden posts

As erected on the ground, each corner monument consists of 1 1/2" by 1 1/2" by 4' wooden posts marked with metal tags containing the claim name, corner location, and general location map. The work of location consisted of making a claim map as provided in NRS 517.040.

Dated the **25th** day of **March**, **2011**.

SIGNATURE OF LOCATOR:

By

  
Chris Creel - Agent for Basin & Range Resources, LLC

**Official Record**Recording requested By  
BRONCO CREEK EXPLORATION

Eureka County - NV

Mike Rebaleati - Recorder


Fee: \$22.50

Page 1 of 1

RPTT:

Recorded By: FES

Book- 516 Page- 0475



0217590

The following Document contains no Personal Information  
as defined by NRS 603A.040

## CERTIFICATE OF LOCATION LODE MINING CLAIM

### TO ALL WHOM IT MAY CONCERN:

The locator hereby certifies that he has caused to be located the  
**ZK 143** Lode Mining Claim in  
the following quarter section(s):

RECORDER'S STAMP

1/4	Section	Township	Range	Meridian
NW	36	24N	51E	MDB&M
SW	36	24N	51E	MDB&M

in **Eureka** County, Nevada, on the **25th** day of **March**, **2011**.

Name and mailing address of locator is:

**Basin & Range Resources, LLC**  
**1815 E. Winsett St.**  
**Tucson, AZ 85719**

The Claim is approximately **1500** feet long and **600** feet wide, such that **1480** feet are claimed in a **west** direction and **20** feet in a **east** direction from the point of discovery (monument of location), at which the Notice of Location was posted, together with **300** feet on each side of the monument of location and center line of the Claim. The general course of the lode or vein is from the **east** to the **west** direction.

The number, location and markings on each corner monument are as follows:


	Location	Markings	Description
No. 1	NW	NW cor. of ZK 143 & map	1 1/2" X 1 1/2" wooden posts
No. 2	NE	NE cor. of ZK 143 & map	1 1/2" X 1 1/2" wooden posts
No. 3	SE	SE cor. of ZK 143 & map	1 1/2" X 1 1/2" wooden posts
No. 4	SW	SW cor. of ZK 143 & map	1 1/2" X 1 1/2" wooden posts

As erected on the ground, each corner monument consists of 1 1/2" by 1 1/2" by 4' wooden posts marked with metal tags containing the claim name, corner location, and general location map. The work of location consisted of making a claim map as provided in NRS 517.040.

Dated the **25th** day of **March**, **2011**.

SIGNATURE OF LOCATOR:

By

  
Chris Creel - Agent for Basin & Range Resources, LLC

## Official Record

Recording requested By  
BRONCO CREEK EXPLORATION

Eureka County - NV

Mike Rebaleati - Recorder

Fee \$22.50

Page 1 of 1

RPTT:

Recorded By: FES

Book- 516 Page- 0477

The following Document contains no Personal Information  
as defined by NRS 603A.040

## CERTIFICATE OF LOCATION LODE MINING CLAIM

TO ALL WHOM IT MAY CONCERN:

The locator hereby certifies that he has caused to be located the  
**ZK 144** Lode Mining Claim in  
the following quarter section(s):

RECORDER'S STAMP

1/4	Section	Township	Range	Meridian
SW	36	24N	51E	MDB&M

in Eureka County, Nevada, on the 25th day of March, 2011.

Name and mailing address of locator is:

Basin & Range Resources, LLC  
1815 E. Winsett St.  
Tucson, AZ 85719

The Claim is approximately 1500 feet long and 600 feet wide, such that 1480 feet are claimed in a west direction and 20 feet in a east direction from the point of discovery (monument of location), at which the Notice of Location was posted, together with 300 feet on each side of the monument of location and center line of the Claim. The general course of the lode or vein is from the east to the west direction.

The number, location and markings on each corner monument are as follows:

	Location	Markings	Description
No. 1	NW	NW cor. of ZK 144 & map	1 1/2" X 1 1/2" wooden posts
No. 2	NE	NE cor. of ZK 144 & map	1 1/2" X 1 1/2" wooden posts
No. 3	SE	SE cor. of ZK 144 & map	1 1/2" X 1 1/2" wooden posts
No. 4	SW	SW cor. of ZK 144 & map	1 1/2" X 1 1/2" wooden posts

As erected on the ground, each corner monument consists of 1 1/2" by 1 1/2" by 4' wooden posts marked with metal tags containing the claim name, corner location, and general location map. The work of location consisted of making a claim map as provided in NRS 517.040.

Dated the 25th day of March, 2011.

SIGNATURE OF LOCATOR:

By Chris Creel  
Chris Creel - Agent for Basin & Range Resources, LLC

## Official Record

Recording requested By  
BRONCO CREEK EXPLORATION

Eureka County - NV

Mike Rebaleati - Recorder

Fee: \$22.50

Page 1 of 1

RPT:

Recorded By FES

Book- 516 Page- 0478



0217592

The following Document contains no Personal Information  
as defined by NRS 603A.040

## CERTIFICATE OF LOCATION LODE MINING CLAIM

### TO ALL WHOM IT MAY CONCERN:

The locator hereby certifies that he has caused to be located the  
**ZK 145** Lode Mining Claim in  
the following quarter section(s):

RECORDER'S STAMP

1/4	Section	Township	Range	Meridian
SW	36	24N	51E	MDB&M

in Eureka County, Nevada, on the 25th day of March, 2011.

Name and mailing address of locator is:

Basin & Range Resources, LLC

1815 E. Winsett St.

Tucson, AZ 85719

The Claim is approximately 1500 feet long and 600 feet wide, such that 1480 feet are claimed in a west direction and 20 feet in a east direction from the point of discovery (monument of location), at which the Notice of Location was posted, together with 300 feet on each side of the monument of location and center line of the Claim. The general course of the lode or vein is from the east to the west direction.

The number, location and markings on each corner monument are as follows:

	Location	Markings	Description
No. 1	NW	NW cor. of ZK 145 & map	1 1/2" X 1 1/2" wooden posts
No. 2	NE	NE cor. of ZK 145 & map	1 1/2" X 1 1/2" wooden posts
No. 3	SE	SE cor. of ZK 145 & map	1 1/2" X 1 1/2" wooden posts
No. 4	SW	SW cor. of ZK 145 & map	1 1/2" X 1 1/2" wooden posts

As erected on the ground, each corner monument consists of 1 1/2" by 1 1/2" by 4" wooden posts marked with metal tags containing the claim name, corner location, and general location map. The work of location consisted of making a claim map as provided in NRS 517.040.

Dated the 25th day of March, 2011.

SIGNATURE OF LOCATOR:

By Chris Creel  
Chris Creel - Agent for Basin & Range Resources, LLC

## Official Record

Recording requested By  
BRONCO CREEK EXPLORATION

Eureka County - NV

Mike Rebaleati - Recorder

Fee, \$22.50

Page 1 of 1

RPTT:

Recorded By: FES

Book- 516 Page- 0479

The following Document contains no Personal Information  
as defined by NRS 603A.040

## CERTIFICATE OF LOCATION LODE MINING CLAIM

### TO ALL WHOM IT MAY CONCERN:

The locator hereby certifies that he has caused to be located the  
**ZK 146** Lode Mining Claim in  
the following quarter section(s):

### RECORDER'S STAMP

1/4	Section	Township	Range	Meridian
SW	36	24N	51E	MDB&M

in **Eureka** County, Nevada, on the **25th** day of **March**, **2011**.

Name and mailing address of locator is:

**Basin & Range Resources, LLC**

**1815 E. Winsett St.**

**Tucson, AZ 85719**

The Claim is approximately **1500** feet long and **600** feet wide, such that **1480** feet are claimed in a **west** direction and **20** feet in a **east** direction from the point of discovery (monument of location), at which the Notice of Location was posted, together with **300** feet on each side of the monument of location and center line of the Claim. The general course of the lode or vein is from the **east** to the **west** direction.

The number, location and markings on each corner monument are as follows:

	Location	Markings	Description
No. 1	NW	NW cor. of ZK 146 & map	1 1/2" X 1 1/2" wooden posts
No. 2	NE	NE cor. of ZK 146 & map	1 1/2" X 1 1/2" wooden posts
No. 3	SE	SE cor. of ZK 146 & map	1 1/2" X 1 1/2" wooden posts
No. 4	SW	SW cor. of ZK 146 & map	1 1/2" X 1 1/2" wooden posts

As erected on the ground, each corner monument consists of 1 1/2" by 1 1/2" by 4' wooden posts marked with metal tags containing the claim name, corner location, and general location map. The work of location consisted of making a claim map as provided in NRS 517.040.

Dated the **25th** day of **March**, **2011**.

SIGNATURE OF LOCATOR:

By

  
Chris Creel - Agent for Basin & Range Resources, LLC

**Official Record**Recording requested By  
BRONCO CREEK EXPLORATION

Eureka County - NV

Mike Rebaleati - Recorder

Fee: \$22.50

Page 1 of 1

RPTT.

Recorded By: FES

Book- 516 Page- 0480

The following Document contains no Personal Information  
as defined by NRS 603A.040

## CERTIFICATE OF LOCATION LODE MINING CLAIM

### TO ALL WHOM IT MAY CONCERN:

The locator hereby certifies that he has caused to be located the  
**ZK 147** Lode Mining Claim in  
the following quarter section(s):

### RECORDER'S STAMP

1/4	Section	Township	Range	Meridian
SW	36	24N	51E	MDB&M
NW	6	23N	52E	MDB&M

in Eureka County, Nevada, on the 25th day of March, 2011.

Name and mailing address of locator is:

Basin & Range Resources, LLC  
1815 E. Winsett St.  
Tucson, AZ 85719

The Claim is approximately 1500 feet long and 600 feet wide, such that 1480 feet are claimed in a west direction and 20 feet in a east direction from the point of discovery (monument of location), at which the Notice of Location was posted, together with 300 feet on each side of the monument of location and center line of the Claim. The general course of the lode or vein is from the east to the west direction.

The number, location and markings on each corner monument are as follows:

	Location	Markings	Description
No. 1	NW	NW cor. of ZK 147 & map	1 1/2" X 1 1/2" wooden posts
No. 2	NE	NE cor. of ZK 147 & map	1 1/2" X 1 1/2" wooden posts
No. 3	SE	SE cor. of ZK 147 & map	1 1/2" X 1 1/2" wooden posts
No. 4	SW	SW cor. of ZK 147 & map	1 1/2" X 1 1/2" wooden posts

As erected on the ground, each corner monument consists of 1 1/2" by 1 1/2" by 4' wooden posts marked with metal tags containing the claim name, corner location, and general location map. The work of location consisted of making a claim map as provided in NRS 517.040.

Dated the 25th day of March, 2011.

SIGNATURE OF LOCATOR:

By Chris Creel - Agent for Basin & Range Resources, LLC



## Official Record

Recording requested By  
BRONCO CREEK EXPLORATION

Eureka County - NV

Mike Rebaleati - Recorder

Fee: \$22.50

Page 1 of 1

RPTT.

Recorded By: FES

Book- 516 Page- 0481

The following Document contains no Personal Information as defined by NRS 603A.040

## CERTIFICATE OF LOCATION LODE MINING CLAIM



0217595

### TO ALL WHOM IT MAY CONCERN:

The locator hereby certifies that he has caused to be located the

**ZK 153**

Lode Mining Claim in

RECORDER'S STAMP

the following quarter section(s):

1/4	Section	Township	Range	Meridian
NW	36	24N	51E	MDB&M
SW	25	24N	51E	MDB&M

in Eureka County, Nevada, on the 25th day of March, 2011.

Name and mailing address of locator is:

Basin & Range Resources, LLC

1815 E. Winsett St.

Tucson, AZ 85719

The Claim is approximately 1500 feet long and 220 feet wide, such that 1480 feet are claimed in a north direction and 20 feet in a south direction from the point of discovery (monument of location), at which the Notice of Location was posted, together with 110 feet on each side of the monument of location and center line of the Claim. The general course of the lode or vein is from the north to the south direction. The claim boundary between the northeast and southeast corners is defined to include all locatable lands up to the western boundary of State Selection 8 where all attempts were made to place monuments on the patent boundary line without entry or location on lands not open to mineral entry.

The number, location and markings on each corner monument are as follows:


	Location	Markings	Description
No. 1	NW	NW cor. of ZK 153 & map	1 1/2" X 1 1/2" wooden posts
No. 2	NE	NE cor. of ZK 153 & map	1 1/2" X 1 1/2" wooden posts
No. 3	SE	SE cor. of ZK 153 & map	1 1/2" X 1 1/2" wooden posts
No. 4	SW	SW cor. of ZK 153 & map	1 1/2" X 1 1/2" wooden posts

As erected on the ground, each corner monument consists of 1 1/2" by 1 1/2" by 4' wooden posts marked with metal tags containing the claim name, corner location, and general location map. The work of location consisted of making a claim map as provided in NRS 517.040.

Dated the 25th day of March, 2011.

SIGNATURE OF LOCATOR:

By

  
Chris Creel - Agent for Basin & Range Resources, LLC

## Official Record

Recording requested By  
BRONCO CREEK EXPLORATION

Eureka County - NV

Mike Rebaleati - Recorder

Fee: \$22.50

Page 1 of 1

RPTT:

Recorded By: FES

Book- 516 Page- 0482



0217596

The following Document contains no Personal Information  
as defined by NRS 603A.040

## CERTIFICATE OF LOCATION LODE MINING CLAIM

### TO ALL WHOM IT MAY CONCERN:

The locator hereby certifies that he has caused to be located the  
**ZK 154** Lode Mining Claim in  
the following quarter section(s):

### RECORDER'S STAMP

1/4	Section	Township	Range	Meridian
NW	36	24N	51E	MDB&M
SW	36	24N	51E	MDB&M

in Eureka County, Nevada, on the 25th day of March, 2011.

Name and mailing address of locator is:

Basin & Range Resources, LLC  
1815 E. Winsett St.  
Tucson, AZ 85719

The Claim is approximately 1500 feet long and 220 feet wide, such that 1480 feet are claimed in a south direction and 20 feet in a north direction from the point of discovery (monument of location), at which the Notice of Location was posted, together with 110 feet on each side of the monument of location and center line of the Claim. The general course of the lode or vein is from the north to the south direction. The claim boundary between the northeast and southeast corners is defined to include all locatable lands up to the western boundary of State Selection 8 where all attempts were made to place monuments on the patent boundary line without entry or location on lands not open to mineral entry.

The number, location and markings on each corner monument are as follows:

	Location	Markings	Description
No. 1	NW	NW cor. of ZK 154 & map	1 1/2" X 1 1/2" wooden posts
No. 2	NE	NE cor. of ZK 154 & map	1 1/2" X 1 1/2" wooden posts
No. 3	SE	SE cor. of ZK 154 & map	1 1/2" X 1 1/2" wooden posts
No. 4	SW	SW cor. of ZK 154 & map	1 1/2" X 1 1/2" wooden posts

As erected on the ground, each corner monument consists of 1 1/2" by 1 1/2" by 4' wooden posts marked with metal tags containing the claim name, corner location, and general location map. The work of location consisted of making a claim map as provided in NRS 517.040.

Dated the 25th day of March, 2011.

SIGNATURE OF LOCATOR:

By Chris Creel  
Chris Creel - Agent for Basin & Range Resources, LLC

## Official Record

Recording requested By  
BRONCO CREEK EXPLORATION

Eureka County - NV

Mike Rebaleati - Recorder

Fee: \$22.50

Page 1 of 1

RPTT

Recorded By: FES

Book- 516 Page- 0483

The following Document contains no Personal Information  
as defined by NRS 603A.040

## CERTIFICATE OF LOCATION LODE MINING CLAIM



### TO ALL WHOM IT MAY CONCERN:

The locator hereby certifies that he has caused to be located the  
**ZK 155** Lode Mining Claim in  
the following quarter section(s):

### RECORDER'S STAMP

1/4	Section	Township	Range	Meridian
SW	36	24N	51E	MDB&M

in Eureka County, Nevada, on the 25th day of March, 2011.

Name and mailing address of locator is:

Basin & Range Resources, LLC

1815 E. Winsett St.

Tucson, AZ 85719

The Claim is approximately 1500 feet long and 220 feet wide, such that 1480 feet are claimed in a north direction and 20 feet in a south direction from the point of discovery (monument of location), at which the Notice of Location was posted, together with 110 feet on each side of the monument of location and center line of the Claim. The general course of the lode or vein is from the north to the south direction. The claim boundary between the northeast and southeast corners is defined to include all locatable lands up to the western boundary of State Selection 8 where all attempts were made to place monuments on the patent boundary line without entry or location on lands not open to mineral entry.

The number, location and markings on each corner monument are as follows:


	Location	Markings	Description
No. 1	NW	NW cor. of ZK 155 & map	1 1/2" X 1 1/2" wooden posts
No. 2	NE	NE cor. of ZK 155 & map	1 1/2" X 1 1/2" wooden posts
No. 3	SE	SE cor. of ZK 155 & map	1 1/2" X 1 1/2" wooden posts
No. 4	SW	SW cor. of ZK 155 & map	1 1/2" X 1 1/2" wooden posts

As erected on the ground, each corner monument consists of 1 1/2" by 1 1/2" by 4' wooden posts marked with metal tags containing the claim name, corner location, and general location map. The work of location consisted of making a claim map as provided in NRS 517.040.

Dated the 25th day of March, 2011.

SIGNATURE OF LOCATOR:

By

  
Chris Creel - Agent for Basin & Range Resources, LLC

## Official Record

Recording requested By  
BRONCO CREEK EXPLORATION

Eureka County - NV

Mike Rebaleati - Recorder

Fee: \$22.50

Page 1 of 1

RPTT:

Recorded By: FES

Book- 516 Page- 0484



The following Document contains no Personal Information  
as defined by NRS 603A.040

## CERTIFICATE OF LOCATION LODE MINING CLAIM

### TO ALL WHOM IT MAY CONCERN:

The locator hereby certifies that he has caused to be located the  
**ZK 156** Lode Mining Claim in  
the following quarter section(s):

### RECORDER'S STAMP

1/4	Section	Township	Range	Meridian
SW	36	24N	51E	MDB&M
NW	6	23N	52E	MDB&M

in Eureka County, Nevada, on the 25th day of March, 2011.

Name and mailing address of locator is:

Basin & Range Resources, LLC

1815 E. Winsett St.

Tucson, AZ 85719

The Claim is approximately 900 feet long and 220 feet wide, such that 880 feet are claimed in a south direction and 20 feet in a north direction from the point of discovery (monument of location), at which the Notice of Location was posted, together with 110 feet on each side of the monument of location and center line of the Claim. The general course of the lode or vein is from the north to the south direction. The claim boundary between the northeast and southeast corners is defined to include all locatable lands up to the western boundary of State Selection 8 where all attempts were made to place monuments on the patent boundary line without entry or location on lands not open to mineral entry.

The number, location and markings on each corner monument are as follows:

	Location	Markings	Description
No. 1	NW	NW cor. of ZK 156 & map	1 1/2" X 1 1/2" wooden posts
No. 2	NE	NE cor. of ZK 156 & map	1 1/2" X 1 1/2" wooden posts
No. 3	SE	SE cor. of ZK 156 & map	1 1/2" X 1 1/2" wooden posts
No. 4	SW	SW cor. of ZK 156 & map	1 1/2" X 1 1/2" wooden posts

As erected on the ground, each corner monument consists of 1 1/2" by 1 1/2" by 4' wooden posts marked with metal tags containing the claim name, corner location, and general location map. The work of location consisted of making a claim map as provided in NRS 517.040.

Dated the 25th day of March, 2011.

SIGNATURE OF LOCATOR:

By

Chris Creel - Agent for Basin & Range Resources, LLC

## Official Record

Recording requested By  
BRONCO CREEK EXPLORATION

Eureka County - NV

Mike Rebaleati - Recorder

Fee: \$22.50

Page 1 of 1

RPTT:

Recorded By: FES

Book- 516 Page- 0485



0217599

The following Document contains no Personal Information  
as defined by NRS 603A.040

## CERTIFICATE OF LOCATION LODE MINING CLAIM

### TO ALL WHOM IT MAY CONCERN:

The locator hereby certifies that he has caused to be located the  
ZK 157 Lode Mining Claim in  
the following quarter section(s):

RECORDER'S STAMP

1/4	Section	Township	Range	Meridian
NE	36	24N	51E	MDB&M
SE	25	24N	51E	MDB&M
NW	31	24N	52E	MDB&M
SW	30	24N	52E	MDB&M

in Eureka County, Nevada, on the 25th day of March, 2011.

Name and mailing address of locator is:

Basin & Range Resources, LLC

1815 E. Winsett St.

Tucson, AZ 85719

The Claim is approximately 1455 feet long and 600 feet wide, such that 1435 feet are claimed in a west direction and 20 feet in a east direction from the point of discovery (monument of location), at which the Notice of Location was posted, together with 300 feet on each side of the monument of location and center line of the Claim. The general course of the lode or vein is from the east to the west direction. The claim boundary between the northwest and southwest corners is defined to include all locatable lands up to the eastern boundary of State Selection 8 where all attempts were made to place monuments on the patent boundary line without entry or location on lands not open to mineral entry.

The number, location and markings on each corner monument are as follows:


	Location	Markings	Description
No. 1	NW	NW cor. of ZK 157 & map	1 1/2" X 1 1/2" wooden posts
No. 2	NE	NE cor. of ZK 157 & map	1 1/2" X 1 1/2" wooden posts
No. 3	SE	SE cor. of ZK 157 & map	1 1/2" X 1 1/2" wooden posts
No. 4	SW	SW cor. of ZK 157 & map	1 1/2" X 1 1/2" wooden posts

As erected on the ground, each corner monument consists of 1 1/2" by 1 1/2" by 4' wooden posts marked with metal tags containing the claim name, corner location, and general location map. The work of location consisted of making a claim map as provided in NRS 517.040.

Dated the 25th day of March, 2011.

SIGNATURE OF LOCATOR:

By

  
Chris Creel - Agent for Basin & Range Resources, LLC

## Official Record

Recording requested By  
BRONCO CREEK EXPLORATION

Eureka County - NV

Mike Rebaleati - Recorder

Fee: \$22.50

Page 1 of 1

RPTT:

Recorded By: FES

Book- 516 Page- 0486

The following Document contains no Personal Information  
as defined by NRS 603A.040

## CERTIFICATE OF LOCATION LODE MINING CLAIM

### TO ALL WHOM IT MAY CONCERN:

The locator hereby certifies that he has caused to be located the  
**ZK 158** Lode Mining Claim in  
the following quarter section(s):

RECORDER'S STAMP

1/4	Section	Township	Range	Meridian
NE	36	24N	51E	MDB&M
NW	31	24N	52E	MDB&M

in Eureka County, Nevada, on the 25th day of March, 2011.

Name and mailing address of locator is:

Basin & Range Resources, LLC

1815 E. Winsett St.

Tucson, AZ 85719

The Claim is approximately 1455 feet long and 600 feet wide, such that 1435 feet are claimed in a west direction and 20 feet in a east direction from the point of discovery (monument of location), at which the Notice of Location was posted, together with 300 feet on each side of the monument of location and center line of the Claim. The general course of the lode or vein is from the east to the west direction. The claim boundary between the northwest and southwest corners is defined to include all locatable lands up to the eastern boundary of State Selection 8 where all attempts were made to place monuments on the patent boundary line without entry or location on lands not open to mineral entry.

The number, location and markings on each corner monument are as follows:

	Location	Markings	Description
No. 1	NW	NW cor. of ZK 158 & map	1 1/2" X 1 1/2" wooden posts
No. 2	NE	NE cor. of ZK 158 & map	1 1/2" X 1 1/2" wooden posts
No. 3	SE	SE cor. of ZK 158 & map	1 1/2" X 1 1/2" wooden posts
No. 4	SW	SW cor. of ZK 158 & map	1 1/2" X 1 1/2" wooden posts

As erected on the ground, each corner monument consists of 1 1/2" by 1 1/2" by 4' wooden posts marked with metal tags containing the claim name, corner location, and general location map. The work of location consisted of making a claim map as provided in NRS 517.040.

Dated the 25th day of March, 2011.

SIGNATURE OF LOCATOR:

By

Chris Creel - Agent for Basin & Range Resources, LLC



**Official Record**Recording requested By  
BRONCO CREEK EXPLORATION

Eureka County - NV

Mike Rebaleati - Recorder

Fee: \$22.50

Page 1 of 1

RPTT:

Recorded By: FES

Book- 516 Page- 0487

The following Document contains no Personal Information  
as defined by NRS 603A.040

## CERTIFICATE OF LOCATION LODE MINING CLAIM



0217601

**TO ALL WHOM IT MAY CONCERN:**

The locator hereby certifies that he has caused to be located the  
ZK 159 Lode Mining Claim in  
the following quarter section(s):

RECORDER'S STAMP

1/4	Section	Township	Range	Meridian
NE	36	24N	51E	MDB&M
NW	31	24N	52E	MDB&M

in Eureka County, Nevada, on the 25th day of March, 2011.

Name and mailing address of locator is:

Basin & Range Resources, LLC  
1815 E. Winsett St.  
Tucson, AZ 85719

The Claim is approximately 1455 feet long and 600 feet wide, such that 1435 feet are claimed in a west direction and 20 feet in a east direction from the point of discovery (monument of location), at which the Notice of Location was posted, together with 300 feet on each side of the monument of location and center line of the Claim. The general course of the lode or vein is from the east to the west direction. The claim boundary between the northwest and southwest corners is defined to include all locatable lands up to the eastern boundary of State Selection 8 where all attempts were made to place monuments on the patent boundary line without entry or location on lands not open to mineral entry.

The number, location and markings on each corner monument are as follows:


	Location	Markings	Description
No. 1	NW	NW cor. of ZK 159 & map	1 1/2" X 1 1/2" wooden posts
No. 2	NE	NE cor. of ZK 159 & map	1 1/2" X 1 1/2" wooden posts
No. 3	SE	SE cor. of ZK 159 & map	1 1/2" X 1 1/2" wooden posts
No. 4	SW	SW cor. of ZK 159 & map	1 1/2" X 1 1/2" wooden posts

As erected on the ground, each corner monument consists of 1 1/2" by 1 1/2" by 4' wooden posts marked with metal tags containing the claim name, corner location, and general location map. The work of location consisted of making a claim map as provided in NRS 517.040.

Dated the 25th day of March, 2011.

SIGNATURE OF LOCATOR:

By

  
Chris Creel - Agent for Basin & Range Resources, LLC



## Official Record

Recording requested By  
BRONCO CREEK EXPLORATION

Eureka County - NV

Mike Rebaleati - Recorder

Fee: \$22.50

Page 1 of 1

RPTT:

Recorded By: FES

Book- 516 Page- 0488



0217602

The following Document contains no Personal Information  
as defined by NRS 603A.040

## CERTIFICATE OF LOCATION LODE MINING CLAIM

### TO ALL WHOM IT MAY CONCERN:

The locator hereby certifies that he has caused to be located the  
**ZK 160** Lode Mining Claim in  
the following quarter section(s):

### RECORDER'S STAMP

1/4	Section	Township	Range	Meridian
NE	36	24N	51E	MDB&M
NW	31	24N	52E	MDB&M

in **Eureka** County, Nevada, on the **25th** day of **March**, **2011**.

Name and mailing address of locator is:

**Basin & Range Resources, LLC**

**1815 E. Winsett St.**

**Tucson, AZ 85719**

The Claim is approximately **1455** feet long and **600** feet wide, such that **1435** feet are claimed in a **west** direction and **20** feet in a **east** direction from the point of discovery (monument of location), at which the Notice of Location was posted, together with **300** feet on each side of the monument of location and center line of the Claim. The general course of the lode or vein is from the **east** to the **west** direction. The claim boundary between the **northwest** and **southwest** corners is defined to include all locatable lands up to the **eastern** boundary of State Selection 8 where all attempts were made to place monuments on the patent boundary line without entry or location on lands not open to mineral entry.

The number, location and markings on each corner monument are as follows:


	Location	Markings	Description
No. 1	NW	NW cor. of ZK 160 & map	1 1/2" X 1 1/2" wooden posts
No. 2	NE	NE cor. of ZK 160 & map	1 1/2" X 1 1/2" wooden posts
No. 3	SE	SE cor. of ZK 160 & map	1 1/2" X 1 1/2" wooden posts
No. 4	SW	SW cor. of ZK 160 & map	1 1/2" X 1 1/2" wooden posts

As erected on the ground, each corner monument consists of 1 1/2" by 1 1/2" by 4' wooden posts marked with metal tags containing the claim name, corner location, and general location map. The work of location consisted of making a claim map as provided in NRS 517.040.

Dated the **25th** day of **March**, **2011**.

SIGNATURE OF LOCATOR:

By

  
Chris Creel - Agent for Basin & Range Resources, LLC

## Official Record

Recording requested By  
BRONCO CREEK EXPLORATION

Eureka County - NV

Mike Rebaleati - Recorder

Fee: \$22.50

Page 1 of 1

RPTT:

Recorded By: FES

Book- 516 Page- 0489



0217603

The following Document contains no Personal Information  
as defined by NRS 603A.040

## CERTIFICATE OF LOCATION LODE MINING CLAIM

### TO ALL WHOM IT MAY CONCERN:

The locator hereby certifies that he has caused to be located the

ZK 161 Lode Mining Claim in  
the following quarter section(s):

### RECORDER'S STAMP

1/4	Section	Township	Range	Meridian
NE	36	24N	51E	MDB&M
SE	36	24N	51E	MDB&M
NW	31	24N	52E	MDB&M
SW	31	24N	52E	MDB&M

in Eureka County, Nevada, on the 25th day of March, 2011.

Name and mailing address of locator is:

Basin & Range Resources, LLC  
1815 E. Winsett St.  
Tucson, AZ 85719

The Claim is approximately 1455 feet long and 600 feet wide, such that 1435 feet are claimed in a west direction and 20 feet in a east direction from the point of discovery (monument of location), at which the Notice of Location was posted, together with 300 feet on each side of the monument of location and center line of the Claim. The general course of the lode or vein is from the east to the west direction. The claim boundary between the northwest and southwest corners is defined to include all locatable lands up to the eastern boundary of State Selection 8 where all attempts were made to place monuments on the patent boundary line without entry or location on lands not open to mineral entry.

The number, location and markings on each corner monument are as follows:

	Location	Markings	Description
No. 1	NW	NW cor. of ZK 161 & map	1 1/2" X 1 1/2" wooden posts
No. 2	NE	NE cor. of ZK 161 & map	1 1/2" X 1 1/2" wooden posts
No. 3	SE	SE cor. of ZK 161 & map	1 1/2" X 1 1/2" wooden posts
No. 4	SW	SW cor. of ZK 161 & map	1 1/2" X 1 1/2" wooden posts

As erected on the ground, each corner monument consists of 1 1/2" by 1 1/2" by 4' wooden posts marked with metal tags containing the claim name, corner location, and general location map. The work of location consisted of making a claim map as provided in NRS 517.040.

Dated the 25th day of March, 2011.

SIGNATURE OF LOCATOR:

By

Chris Creel - Agent for Basin & Range Resources, LLC

## Official Record

Recording requested By  
BRONCO CREEK EXPLORATION

Eureka County - NV

Mike Rebaleati - Recorder

Fee: \$22.50

Page 1 of 1

RPTT:

Recorded By: FES

Book- 516 Page- 0490

The following Document contains no Personal Information  
as defined by NRS 603A.040

## CERTIFICATE OF LOCATION LODE MINING CLAIM



### TO ALL WHOM IT MAY CONCERN:

The locator hereby certifies that he has caused to be located the  
**ZK 162** Lode Mining Claim in  
the following quarter section(s):

RECORDER'S STAMP

1/4	Section	Township	Range	Meridian
SE	36	24N	51E	MDB&M
SW	31	24N	52E	MDB&M

in **Eureka** County, Nevada, on the **25th** day of **March**, **2011**.

Name and mailing address of locator is:

**Basin & Range Resources, LLC**  
**1815 E. Winsett St.**  
**Tucson, AZ 85719**

The Claim is approximately **1455** feet long and **600** feet wide, such that **1435** feet are claimed in a **west** direction and **20** feet in a **east** direction from the point of discovery (monument of location), at which the Notice of Location was posted, together with **300** feet on each side of the monument of location and center line of the Claim. The general course of the lode or vein is from the **east** to the **west** direction. The claim boundary between the **northwest** and **southwest** corners is defined to include all locatable lands up to the **eastern** boundary of State Selection 8 where all attempts were made to place monuments on the patent boundary line without entry or location on lands not open to mineral entry.

The number, location and markings on each corner monument are as follows:


	Location	Markings	Description
No. 1	NW	NW cor. of ZK 162 & map	1 1/2" X 1 1/2" wooden posts
No. 2	NE	NE cor. of ZK 162 & map	1 1/2" X 1 1/2" wooden posts
No. 3	SE	SE cor. of ZK 162 & map	1 1/2" X 1 1/2" wooden posts
No. 4	SW	SW cor. of ZK 162 & map	1 1/2" X 1 1/2" wooden posts

As erected on the ground, each corner monument consists of 1 1/2" by 1 1/2" by 4' wooden posts marked with metal tags containing the claim name, corner location, and general location map. The work of location consisted of making a claim map as provided in NRS 517.040.

Dated the **25th** day of **March**, **2011**.

SIGNATURE OF LOCATOR:

By

  
Chris Creel - Agent for Basin & Range Resources, LLC

## Official Record

Recording requested By  
BRONCO CREEK EXPLORATION

Eureka County - NV

Mike Rebaleati - Recorder

Fee: \$22.50

Page 1 of 1

RPTT:

Recorded By: FES

Book- 516 Page- 0491

The following Document contains no Personal Information  
as defined by NRS 603A.040

## CERTIFICATE OF LOCATION LODE MINING CLAIM

### TO ALL WHOM IT MAY CONCERN:

The locator hereby certifies that he has caused to be located the  
ZK 163 Lode Mining Claim in  
the following quarter section(s):

RECORDER'S STAMP

1/4	Section	Township	Range	Meridian
SE	36	24N	51E	MDB&M
SW	31	24N	52E	MDB&M

in Eureka County, Nevada, on the 25th day of March, 2011.

Name and mailing address of locator is:

Basin & Range Resources, LLC

1815 E. Winsett St.

Tucson, AZ 85719

The Claim is approximately 1455 feet long and 600 feet wide, such that 1435 feet are claimed in a west direction and 20 feet in a east direction from the point of discovery (monument of location), at which the Notice of Location was posted, together with 300 feet on each side of the monument of location and center line of the Claim. The general course of the lode or vein is from the east to the west direction. The claim boundary between the northwest and southwest corners is defined to include all locatable lands up to the eastern boundary of State Selection 8 where all attempts were made to place monuments on the patent boundary line without entry or location on lands not open to mineral entry.

The number, location and markings on each corner monument are as follows:

	Location	Markings	Description
No. 1	NW	NW cor. of ZK 163 & map	1 1/2" X 1 1/2" wooden posts
No. 2	NE	NE cor. of ZK 163 & map	1 1/2" X 1 1/2" wooden posts
No. 3	SE	SE cor. of ZK 163 & map	1 1/2" X 1 1/2" wooden posts
No. 4	SW	SW cor. of ZK 163 & map	1 1/2" X 1 1/2" wooden posts

As erected on the ground, each corner monument consists of 1 1/2" by 1 1/2" by 4' wooden posts marked with metal tags containing the claim name, corner location, and general location map. The work of location consisted of making a claim map as provided in NRS 517.040.

Dated the 25th day of March, 2011.

SIGNATURE OF LOCATOR:

By

Chris Creel - Agent for Basin & Range Resources, LLC



## Official Record

Recording requested By  
BRONCO CREEK EXPLORATION

Eureka County - NV

Mike Rebaleati - Recorder

Fee: \$22.50

Page 1 of 1

RPTT:

Recorded By: FES

Book- 516 Page- 0492



0217606

The following Document contains no Personal Information  
as defined by NRS 603A.040

## CERTIFICATE OF LOCATION LODE MINING CLAIM

### TO ALL WHOM IT MAY CONCERN:

The locator hereby certifies that he has caused to be located the  
**ZK 164** Lode Mining Claim in  
the following quarter section(s):

#### RECORDER'S STAMP

1/4	Section	Township	Range	Meridian
SE	36	24N	51E	MDB&M
SW	31	24N	52E	MDB&M

in Eureka County, Nevada, on the 25th day of March, 2011.

Name and mailing address of locator is:

Basin & Range Resources, LLC  
1815 E. Winsett St.  
Tucson, AZ 85719

The Claim is approximately 1455 feet long and 600 feet wide, such that 1435 feet are claimed in a west direction and 20 feet in a east direction from the point of discovery (monument of location), at which the Notice of Location was posted, together with 300 feet on each side of the monument of location and center line of the Claim. The general course of the lode or vein is from the east to the west direction. The claim boundary between the northwest and southwest corners is defined to include all locatable lands up to the eastern boundary of State Selection 8 where all attempts were made to place monuments on the patent boundary line without entry or location on lands not open to mineral entry.

The number, location and markings on each corner monument are as follows:


	Location	Markings	Description
No. 1	NW	NW cor. of ZK 164 & map	1 1/2" X 1 1/2" wooden posts
No. 2	NE	NE cor. of ZK 164 & map	1 1/2" X 1 1/2" wooden posts
No. 3	SE	SE cor. of ZK 164 & map	1 1/2" X 1 1/2" wooden posts
No. 4	SW	SW cor. of ZK 164 & map	1 1/2" X 1 1/2" wooden posts

As erected on the ground, each corner monument consists of 1 1/2" by 1 1/2" by 4' wooden posts marked with metal tags containing the claim name, corner location, and general location map. The work of location consisted of making a claim map as provided in NRS 517.040.

Dated the 25th day of March, 2011.

SIGNATURE OF LOCATOR:

By

  
Chris Creel - Agent for Basin & Range Resources, LLC

## Official Record

Recording requested By  
BRONCO CREEK EXPLORATION

Eureka County - NV

Mike Rebaleati - Recorder

Fee: \$22.50

Page 1 of 1

RPTT:

Recorded By: FES

Book- 516 Page- 0493

The following Document contains no Personal Information  
as defined by NRS 603A.040

## CERTIFICATE OF LOCATION LODE MINING CLAIM



### TO ALL WHOM IT MAY CONCERN:

The locator hereby certifies that he has caused to be located the  
**ZK 165** Lode Mining Claim in  
the following quarter section(s):

### RECORDER'S STAMP

1/4	Section	Township	Range	Meridian
SE	36	24N	51E	MDB&M
SW	31	24N	52E	MDB&M
NW	6	23N	52E	MDB&M
NE	6	23N	52E	MDB&M

in Eureka County, Nevada, on the 25th day of March, 2011.

Name and mailing address of locator is:

Basin & Range Resources, LLC  
1815 E. Winsett St.  
Tucson, AZ 85719

The Claim is approximately 1455 feet long and 600 feet wide, such that 1435 feet are claimed in a west direction and 20 feet in a east direction from the point of discovery (monument of location), at which the Notice of Location was posted, together with 300 feet on each side of the monument of location and center line of the Claim. The general course of the lode or vein is from the east to the west direction. The claim boundary between the northwest and southwest corners is defined to include all locatable lands up to the eastern boundary of State Selection 8 where all attempts were made to place monuments on the patent boundary line without entry or location on lands not open to mineral entry.

The number, location and markings on each corner monument are as follows:


	Location	Markings	Description
No. 1	NW	NW cor. of ZK 165 & map	1 1/2" X 1 1/2" wooden posts
No. 2	NE	NE cor. of ZK 165 & map	1 1/2" X 1 1/2" wooden posts
No. 3	SE	SE cor. of ZK 165 & map	1 1/2" X 1 1/2" wooden posts
No. 4	SW	SW cor. of ZK 165 & map	1 1/2" X 1 1/2" wooden posts

As erected on the ground, each corner monument consists of 1 1/2" by 1 1/2" by 4' wooden posts marked with metal tags containing the claim name, corner location, and general location map. The work of location consisted of making a claim map as provided in NRS 517.040.

Dated the 25th day of March, 2011.

SIGNATURE OF LOCATOR:

By

  
Chris Creel - Agent for Basin & Range Resources, LLC



## Official Record

Recording requested By  
BRONCO CREEK EXPLORATION

Eureka County - NV

Mike Rebaleati - Recorder

Fee: \$22.50

Page 1 of 1

RPTT:

Recorded By FES

Book- 516 Page- 0494



0217608

The following Document contains no Personal Information  
as defined by NRS 603A.040

## CERTIFICATE OF LOCATION LODE MINING CLAIM

### TO ALL WHOM IT MAY CONCERN:

The locator hereby certifies that he has caused to be located the  
**ZK 166** Lode Mining Claim in  
the following quarter section(s):

### RECORDER'S STAMP

1/4	Section	Township	Range	Meridian
NW	6	23N	52E	MDB&M
NE	6	23N	52E	MDB&M

in Eureka County, Nevada, on the 25th day of March, 2011.

Name and mailing address of locator is:

Basin & Range Resources, LLC

1815 E. Winsett St.

Tucson, AZ 85719

The Claim is approximately 1500 feet long and 600 feet wide, such that 1480 feet are claimed in a west direction and 20 feet in a east direction from the point of discovery (monument of location), at which the Notice of Location was posted, together with 300 feet on each side of the monument of location and center line of the Claim. The general course of the lode or vein is from the east to the west direction.

The number, location and markings on each corner monument are as follows:

	Location	Markings	Description
No. 1	NW	NW cor. of ZK 166 & map	1 1/2" X 1 1/2" wooden posts
No. 2	NE	NE cor. of ZK 166 & map	1 1/2" X 1 1/2" wooden posts
No. 3	SE	SE cor. of ZK 166 & map	1 1/2" X 1 1/2" wooden posts
No. 4	SW	SW cor. of ZK 166 & map	1 1/2" X 1 1/2" wooden posts

As erected on the ground, each corner monument consists of 1 1/2" by 1 1/2" by 4' wooden posts marked with metal tags containing the claim name, corner location, and general location map. The work of location consisted of making a claim map as provided in NRS 517.040.

Dated the 25th day of March, 2011.

SIGNATURE OF LOCATOR:

By Chris Creel  
Chris Creel - Agent for Basin & Range Resources, LLC



## Official Record

Recording requested By  
BRONCO CREEK EXPLORATION

Eureka County - NV

Mike Rebaleati - Recorder

Fee: \$22.50

Page 1 of 1

RPTT:

Recorded By: FES

Book- 516 Page- 0495



0217609

The following Document contains no Personal Information  
as defined by NRS 603A.040

## CERTIFICATE OF LOCATION LODE MINING CLAIM

### TO ALL WHOM IT MAY CONCERN:

The locator hereby certifies that he has caused to be located the  
**ZK 167** Lode Mining Claim in  
the following quarter section(s):

### RECORDER'S STAMP

1/4	Section	Township	Range	Meridian
NW	6	23N	52E	MDB&M
NE	6	23N	52E	MDB&M

in Eureka County, Nevada, on the 25th day of March, 2011.

Name and mailing address of locator is:

Basin & Range Resources, LLC

1815 E. Winsett St.

Tucson, AZ 85719

The Claim is approximately 1500 feet long and 600 feet wide, such that 1480 feet are claimed in a west direction and 20 feet in a east direction from the point of discovery (monument of location), at which the Notice of Location was posted, together with 300 feet on each side of the monument of location and center line of the Claim. The general course of the lode or vein is from the east to the west direction.

The number, location and markings on each corner monument are as follows:

	Location	Markings	Description
No. 1	NW	NW cor. of ZK 167 & map	1 1/2" X 1 1/2" wooden posts
No. 2	NE	NE cor. of ZK 167 & map	1 1/2" X 1 1/2" wooden posts
No. 3	SE	SE cor. of ZK 167 & map	1 1/2" X 1 1/2" wooden posts
No. 4	SW	SW cor. of ZK 167 & map	1 1/2" X 1 1/2" wooden posts

As erected on the ground, each corner monument consists of 1 1/2" by 1 1/2" by 4' wooden posts marked with metal tags containing the claim name, corner location, and general location map. The work of location consisted of making a claim map as provided in NRS 517.040.

Dated the 25th day of March, 2011.

SIGNATURE OF LOCATOR:

By

Chris Creel - Agent for Basin & Range Resources, LLC

## Official Record

Recording requested By  
BRONCO CREEK EXPLORATION

Eureka County - NV

Mike Rebaleati - Recorder

Fee: \$22.50

Page 1 of 1

RPTT.

Recorded By: FES

Book- 516 Page- 0436



0217610

The following Document contains no Personal Information  
as defined by NRS 603A.040

## CERTIFICATE OF LOCATION LODE MINING CLAIM

### TO ALL WHOM IT MAY CONCERN:

The locator hereby certifies that he has caused to be located the  
**ZK 168** Lode Mining Claim in  
the following quarter section(s):

#### RECORDER'S STAMP

1/4	Section	Township	Range	Meridian
NW	6	23N	52E	MDB&M
NE	6	23N	52E	MDB&M

in Eureka County, Nevada, on the 25th day of March, 2011.

Name and mailing address of locator is:

Basin & Range Resources, LLC  
1815 E. Winsett St.  
Tucson, AZ 85719

The Claim is approximately 1500 feet long and 600 feet wide, such that 1480 feet are claimed in a west direction and 20 feet in a east direction from the point of discovery (monument of location), at which the Notice of Location was posted, together with 300 feet on each side of the monument of location and center line of the Claim. The general course of the lode or vein is from the east to the west direction.


The number, location and markings on each corner monument are as follows:

	Location	Markings	Description
No. 1	NW	NW cor. of ZK 168 & map	1 1/2" X 1 1/2" wooden posts
No. 2	NE	NE cor. of ZK 168 & map	1 1/2" X 1 1/2" wooden posts
No. 3	SE	SE cor. of ZK 168 & map	1 1/2" X 1 1/2" wooden posts
No. 4	SW	SW cor. of ZK 168 & map	1 1/2" X 1 1/2" wooden posts

As erected on the ground, each corner monument consists of 1 1/2" by 1 1/2" by 4' wooden posts marked with metal tags containing the claim name, corner location, and general location map. The work of location consisted of making a claim map as provided in NRS 517.040.

Dated the 25th day of March, 2011.

SIGNATURE OF LOCATOR:

By   
Chris Creel - Agent for Basin & Range Resources, LLC

## Official Record

Recording requested By  
BRONCO CREEK EXPLORATION

Eureka County - NV

Mike Rebaleati - Recorder

Fee: \$22.50

Page 1 of 1

RPTT

Recorded By: FES

Book- 516 Page- 0497



The following Document contains no Personal Information  
as defined by NRS 603A.040

## CERTIFICATE OF LOCATION LODE MINING CLAIM

### TO ALL WHOM IT MAY CONCERN:

The locator hereby certifies that he has caused to be located the  
**ZK 169** Lode Mining Claim in  
the following quarter section(s):

RECORDER'S STAMP

1/4	Section	Township	Range	Meridian
NW	6	23N	52E	MDB&M
NE	6	23N	52E	MDB&M
SW	6	23N	52E	MDB&M
SE	6	23N	52E	MDB&M

in Eureka County, Nevada, on the 25th day of March, 2011.

Name and mailing address of locator is:

Basin & Range Resources, LLC  
1815 E. Winsett St.  
Tucson, AZ 85719

The Claim is approximately 1500 feet long and 600 feet wide, such that 1480 feet are claimed in a west direction and 20 feet in a east direction from the point of discovery (monument of location), at which the Notice of Location was posted, together with 300 feet on each side of the monument of location and center line of the Claim. The general course of the lode or vein is from the east to the west direction.

The number, location and markings on each corner monument are as follows:


	Location	Markings	Description
No. 1	NW	NW cor. of ZK 169 & map	1 1/2" X 1 1/2" wooden posts
No. 2	NE	NE cor. of ZK 169 & map	1 1/2" X 1 1/2" wooden posts
No. 3	SE	SE cor. of ZK 169 & map	1 1/2" X 1 1/2" wooden posts
No. 4	SW	SW cor. of ZK 169 & map	1 1/2" X 1 1/2" wooden posts

As erected on the ground, each corner monument consists of 1 1/2" by 1 1/2" by 4' wooden posts marked with metal tags containing the claim name, corner location, and general location map. The work of location consisted of making a claim map as provided in NRS 517.040.

Dated the 25th day of March, 2011.

SIGNATURE OF LOCATOR:

By

  
Chris Creel - Agent for Basin & Range Resources, LLC

## Official Record

Recording requested By  
BRONCO CREEK EXPLORATION

Eureka County - NV

Mike Rebaleati - Recorder

Fee: \$22.50

Page 1 of 1

RPTT:

Recorded By: FES

Book- 516 Page- 0498



0217612

The following Document contains no Personal Information  
as defined by NRS 603A.040

## CERTIFICATE OF LOCATION LODE MINING CLAIM

### TO ALL WHOM IT MAY CONCERN:

The locator hereby certifies that he has caused to be located the  
**ZK 170** Lode Mining Claim in  
the following quarter section(s):

### RECORDER'S STAMP

1/4	Section	Township	Range	Meridian
SW	6	23N	52E	MDB&M
SE	6	23N	52E	MDB&M

in Eureka County, Nevada, on the 25th day of March, 2011.

Name and mailing address of locator is:

Basin & Range Resources, LLC

1815 E. Winsett St.

Tucson, AZ 85719

The Claim is approximately 1500 feet long and 600 feet wide, such that 1480 feet are claimed in a west direction and 20 feet in a east direction from the point of discovery (monument of location), at which the Notice of Location was posted, together with 300 feet on each side of the monument of location and center line of the Claim. The general course of the lode or vein is from the east to the west direction.

The number, location and markings on each corner monument are as follows:


	Location	Markings	Description
No. 1	NW	NW cor. of ZK 170 & map	1 1/2" X 1 1/2" wooden posts
No. 2	NE	NE cor. of ZK 170 & map	1 1/2" X 1 1/2" wooden posts
No. 3	SE	SE cor. of ZK 170 & map	1 1/2" X 1 1/2" wooden posts
No. 4	SW	SW cor. of ZK 170 & map	1 1/2" X 1 1/2" wooden posts

As erected on the ground, each corner monument consists of 1 1/2" by 1 1/2" by 4' wooden posts marked with metal tags containing the claim name, corner location, and general location map. The work of location consisted of making a claim map as provided in NRS 517.040.

Dated the 25th day of March, 2011.

SIGNATURE OF LOCATOR:

By

  
Chris Creel - Agent for Basin & Range Resources, LLC

## Official Record

Recording requested By  
BRONCO CREEK EXPLORATIONEureka County - NV  
Mike Rebaleati - Recorder

Fee: \$22.50

Page 1 of 1

RPTT:

Recorded By FES

Book- 516 Page- 0499

The following Document contains no Personal Information  
as defined by NRS 603A.040

## CERTIFICATE OF LOCATION LODE MINING CLAIM

### TO ALL WHOM IT MAY CONCERN:

The locator hereby certifies that he has caused to be located the  
ZK 171 Lode Mining Claim in  
the following quarter section(s):

RECORDER'S STAMP

1/4	Section	Township	Range	Meridian
SW	6	23N	52E	MDB&M
SE	6	23N	52E	MDB&M

in Eureka County, Nevada, on the 25th day of March, 2011.

Name and mailing address of locator is:

Basin & Range Resources, LLC  
1815 E. Winsett St.  
Tucson, AZ 85719

The Claim is approximately 1500 feet long and 600 feet wide, such that 1480 feet are claimed in a west direction and 20 feet in a east direction from the point of discovery (monument of location), at which the Notice of Location was posted, together with 300 feet on each side of the monument of location and center line of the Claim. The general course of the lode or vein is from the east to the west direction.

The number, location and markings on each corner monument are as follows:

	Location	Markings	Description
No. 1	NW	NW cor. of ZK 171 & map	1 1/2" X 1 1/2" wooden posts
No. 2	NE	NE cor. of ZK 171 & map	1 1/2" X 1 1/2" wooden posts
No. 3	SE	SE cor. of ZK 171 & map	1 1/2" X 1 1/2" wooden posts
No. 4	SW	SW cor. of ZK 171 & map	1 1/2" X 1 1/2" wooden posts

As erected on the ground, each corner monument consists of 1 1/2" by 1 1/2" by 4' wooden posts marked with metal tags containing the claim name, corner location, and general location map. The work of location consisted of making a claim map as provided in NRS 517.040.

Dated the 25th day of March, 2011.

SIGNATURE OF LOCATOR:

By Chris Creel  
Chris Creel - Agent for Basin & Range Resources, LLC

## Official Record

Recording requested By  
BRONCO CREEK EXPLORATION

Eureka County - NV

Mike Rebaleati - Recorder

Fee: \$22.50

Page 1 of 1

RPTT:

Recorded By: FES

Book- 516 Page- 0500

The following Document contains no Personal Information  
as defined by NRS 603A.040

## CERTIFICATE OF LOCATION LODE MINING CLAIM

### TO ALL WHOM IT MAY CONCERN:

The locator hereby certifies that he has caused to be located the  
**ZK 172** Lode Mining Claim in  
the following quarter section(s):

#### RECORDER'S STAMP

1/4	Section	Township	Range	Meridian
SE	6	23N	52E	MDB&M

in Eureka County, Nevada, on the 26th day of March, 2011.

Name and mailing address of locator is:

Basin & Range Resources, LLC

1815 E. Winsett St.

Tucson, AZ 85719

The Claim is approximately 930 feet long and 600 feet wide, such that 910 feet are claimed in a west direction and 20 feet in a east direction from the point of discovery (monument of location), at which the Notice of Location was posted, together with 300 feet on each side of the monument of location and center line of the Claim. The general course of the lode or vein is from the east to the west direction. The claim boundary between the northwest and southwest corners is defined to include all locatable lands up to the eastern boundary of State Selection 22 where all attempts were made to place monuments on the patent boundary line without entry or location on lands not open to mineral entry.

The number, location and markings on each corner monument are as follows:

	Location	Markings	Description
No. 1	NW	NW cor. of ZK 172 & map	1 1/2" X 1 1/2" wooden posts
No. 2	NE	NE cor. of ZK 172 & map	1 1/2" X 1 1/2" wooden posts
No. 3	SE	SE cor. of ZK 172 & map	1 1/2" X 1 1/2" wooden posts
No. 4	SW	SW cor. of ZK 172 & map	1 1/2" X 1 1/2" wooden posts

As erected on the ground, each corner monument consists of 1 1/2" by 1 1/2" by 4' wooden posts marked with metal tags containing the claim name, corner location, and general location map. The work of location consisted of making a claim map as provided in NRS 517.040.

Dated the 26th day of March, 2011.

SIGNATURE OF LOCATOR:

By Chris Creel  
Chris Creel - Agent for Basin & Range Resources, LLC



## Official Record

Recording requested By  
BRONCO CREEK EXPLORATION

Eureka County - NV

Mike Rebaleati - Recorder

Fee: \$22.50

Page 1 of 1

RPTT:

Recorded By: FES

Book- 516 Page- 0501

The following Document contains no Personal Information  
as defined by NRS 603A.040

## CERTIFICATE OF LOCATION LODE MINING CLAIM



0217615

### TO ALL WHOM IT MAY CONCERN:

The locator hereby certifies that he has caused to be located the

**ZK 173**

Lode Mining Claim in  
the following quarter section(s):

### RECORDER'S STAMP

1/4	Section	Township	Range	Meridian
SE	6	23N	52E	MDB&M

in Eureka County, Nevada, on the 26th day of March, 2011.

Name and mailing address of locator is:

Basin & Range Resources, LLC

1815 E. Winsett St.

Tucson, AZ 85719

The Claim is approximately 930 feet long and 600 feet wide, such that 910 feet are claimed in a west direction and 20 feet in a east direction from the point of discovery (monument of location), at which the Notice of Location was posted, together with 300 feet on each side of the monument of location and center line of the Claim. The general course of the lode or vein is from the east to the west direction. The claim boundary between the northwest and southwest corners is defined to include all locatable lands up to the eastern boundary of State Selection 22 where all attempts were made to place monuments on the patent boundary line without entry or location on lands not open to mineral entry.

The number, location and markings on each corner monument are as follows:

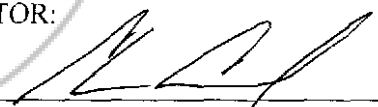
	Location	Markings	Description
No. 1	NW	NW cor. of ZK 173 & map	1 1/2" X 1 1/2" wooden posts
No. 2	NE	NE cor. of ZK 173 & map	1 1/2" X 1 1/2" wooden posts
No. 3	SE	SE cor. of ZK 173 & map	1 1/2" X 1 1/2" wooden posts
No. 4	SW	SW cor. of ZK 173 & map	1 1/2" X 1 1/2" wooden posts

As erected on the ground, each corner monument consists of 1 1/2" by 1 1/2" by 4' wooden posts marked with metal tags containing the claim name, corner location, and general location map. The work of location consisted of making a claim map as provided in NRS 517.040.

Dated the 26th day of March, 2011.

SIGNATURE OF LOCATOR:

By

  
Chris Creel - Agent for Basin & Range Resources, LLC



## Official Record

Recording requested By  
BRONCO CREEK EXPLORATION

Eureka County - NV

Mike Rebaleati - Recorder

Fee: \$22.50

Page 1 of 1

RPTT:

Recorded By: FES

Book- 516 Page- 0502

The following Document contains no Personal Information  
as defined by NRS 603A.040

## CERTIFICATE OF LOCATION LODE MINING CLAIM



0217616

### TO ALL WHOM IT MAY CONCERN:

The locator hereby certifies that he has caused to be located the  
ZK 174 Lode Mining Claim in  
the following quarter section(s):

### RECORDER'S STAMP

1/4	Section	Township	Range	Meridian
SE	6	23N	52E	MDB&M
NE	7	23N	52E	MDB&M

in Eureka County, Nevada, on the 26th day of March, 2011.

Name and mailing address of locator is:

Basin & Range Resources, LLC

1815 E. Winsett St.

Tucson, AZ 85719

The Claim is approximately 930 feet long and 600 feet wide, such that 910 feet are claimed in a west direction and 20 feet in a east direction from the point of discovery (monument of location), at which the Notice of Location was posted, together with 300 feet on each side of the monument of location and center line of the Claim. The general course of the lode or vein is from the east to the west direction. The claim boundary between the northwest and southwest corners is defined to include all locatable lands up to the eastern boundary of State Selection 22 where all attempts were made to place monuments on the patent boundary line without entry or location on lands not open to mineral entry.

The number, location and markings on each corner monument are as follows:

	Location	Markings	Description
No. 1	NW	NW cor. of ZK 174 & map	1 1/2" X 1 1/2" wooden posts
No. 2	NE	NE cor. of ZK 174 & map	1 1/2" X 1 1/2" wooden posts
No. 3	SE	SE cor. of ZK 174 & map	1 1/2" X 1 1/2" wooden posts
No. 4	SW	SW cor. of ZK 174 & map	1 1/2" X 1 1/2" wooden posts

As erected on the ground, each corner monument consists of 1 1/2" by 1 1/2" by 4' wooden posts marked with metal tags containing the claim name, corner location, and general location map. The work of location consisted of making a claim map as provided in NRS 517.040.

Dated the 26th day of March, 2011.

SIGNATURE OF LOCATOR:

By

Chris Creel - Agent for Basin & Range Resources, LLC



0217617

The following Document contains no Personal Information  
as defined by NRS 603A.040

## CERTIFICATE OF LOCATION LODE MINING CLAIM

### TO ALL WHOM IT MAY CONCERN:

The locator hereby certifies that he has caused to be located the  
**ZK 175** Lode Mining Claim in  
the following quarter section(s):

### RECORDER'S STAMP

1/4	Section	Township	Range	Meridian
NE	7	23N	52E	MDB&M

in Eureka County, Nevada, on the 26th day of March, 2011.

Name and mailing address of locator is:

Basin & Range Resources, LLC  
1815 E. Winsett St.  
Tucson, AZ 85719

The Claim is approximately 930 feet long and 600 feet wide, such that 910 feet are claimed in a west direction and 20 feet in a east direction from the point of discovery (monument of location), at which the Notice of Location was posted, together with 300 feet on each side of the monument of location and center line of the Claim. The general course of the lode or vein is from the east to the west direction. The claim boundary between the northwest and southwest corners is defined to include all locatable lands up to the eastern boundary of State Selection 22 where all attempts were made to place monuments on the patent boundary line without entry or location on lands not open to mineral entry.

The number, location and markings on each corner monument are as follows:

	Location	Markings	Description
No. 1	NW	NW cor. of ZK 175 & map	1 1/2" X 1 1/2" wooden posts
No. 2	NE	NE cor. of ZK 175 & map	1 1/2" X 1 1/2" wooden posts
No. 3	SE	SE cor. of ZK 175 & map	1 1/2" X 1 1/2" wooden posts
No. 4	SW	SW cor. of ZK 175 & map	1 1/2" X 1 1/2" wooden posts

As erected on the ground, each corner monument consists of 1 1/2" by 1 1/2" by 4' wooden posts marked with metal tags containing the claim name, corner location, and general location map. The work of location consisted of making a claim map as provided in NRS 517.040.

Dated the 26th day of March, 2011.

SIGNATURE OF LOCATOR:

By   
Chris Creel - Agent for Basin & Range Resources, LLC

## Official Record

Recording requested By  
BRONCO CREEK EXPLORATION

Eureka County - NV

Mike Rebaleati - Recorder

Fee: \$22.50

Page 1 of 1

RPTT

Recorded By: FES

Book- 516 Page- 0504



0217618

The following Document contains no Personal Information  
as defined by NRS 603A.040

# **CERTIFICATE OF LOCATION LODE MINING CLAIM**

## **TO ALL WHOM IT MAY CONCERN:**

The locator hereby certifies that he has caused to be located the  
ZK 176 Lode Mining Claim in  
the following quarter section(s):

## **RECORDER'S STAMP**

1/4	Section	Township	Range	Meridian
NW	7	23N	52E	MDB&M
NE	7	23N	52E	MDB&M

in Eureka County, Nevada, on the 26th day of March, 2011.

Name and mailing address of locator is:

Basin & Range Resources, LLC  
1815 E. Winsett St.  
Tucson, AZ 85719

This claim is irregular in shape and runs from the location monument on which this location notice is posted approximately 1480 feet in a west direction to the west end line and 20 feet in a east direction to the east end line. The bearing and approximate distance between the six corners of the claim are: Beginning at the north-northwest corner, 930 feet in an east direction to corner 2, then 600 feet in a south direction to corner 3, then 1500 feet in a west direction to corner 4, then 356 feet in a north direction to corner 5, then 570 feet in a east direction to corner 6, then 244 in a north direction to corner 1. The claim boundary between corners 5 and 6 and between corners 6 and 1 is defined to include all locatable lands up to the southern and eastern boundary of State Selection 22 where all attempts were made to place monuments on the patent boundary line without entry or location on lands not open to mineral entry.

The number, location and markings on each corner monument are as follows:

	Location	Markings	Description
No. 1	N-NW	NW cor. of ZK 176 & map	1 1/2" X 1 1/2" wooden posts
No. 2	NE	NE cor. of ZK 176 & map	1 1/2" X 1 1/2" wooden posts
No. 3	SE	SE cor. of ZK 176 & map	1 1/2" X 1 1/2" wooden posts
No. 4	SW	SW cor. of ZK 176 & map	1 1/2" X 1 1/2" wooden posts
No. 5	W-NW	SW cor. of ZK 176 & map	1 1/2" X 1 1/2" wooden posts
No. 6	E-NW	SW cor. of ZK 176 & map	1 1/2" X 1 1/2" wooden posts

As erected on the ground, each corner monument consists of 1 1/2" by 1 1/2" by 4' wooden posts marked with metal tags containing the claim name, corner location, and general location map. The work of location consisted of making a claim map as provided in NRS 517.040.

Dated the 26th day of March, 2011.

SIGNATURE OF LOCATOR:

By

Chris Creel - Agent for Basin & Range Resources, LLC

## Official Record

Recording requested By  
BRONCO GREEK EXPLORATION

Eureka County - NV

Mike Rebaleati - Recorder

Fee: \$22.50

Page 1 of 1

RPTT:

Recorded By: FES

Book- 516 Page- 0505

The following Document contains no Personal Information  
as defined by NRS 603A.040

## CERTIFICATE OF LOCATION LODE MINING CLAIM

### TO ALL WHOM IT MAY CONCERN:

The locator hereby certifies that he has caused to be located the  
ZK 177 Lode Mining Claim in  
the following quarter section(s):

### RECORDER'S STAMP

1/4	Section	Township	Range	Meridian
NW	7	23N	52E	MDB&M
NE	7	23N	52E	MDB&M

in Eureka County, Nevada, on the 26th day of March, 2011.

Name and mailing address of locator is:

Basin & Range Resources, LLC  
1815 E. Winsett St.  
Tucson, AZ 85719

The Claim is approximately 1500 feet long and 600 feet wide, such that 1480 feet are claimed in a west direction and 20 feet in a east direction from the point of discovery (monument of location), at which the Notice of Location was posted, together with 300 feet on each side of the monument of location and center line of the Claim. The general course of the lode or vein is from the east to the west direction.

The number, location and markings on each corner monument are as follows:

	Location	Markings	Description
No. 1	NW	NW cor. of ZK 177 & map	1 1/2" X 1 1/2" wooden posts
No. 2	NE	NE cor. of ZK 177 & map	1 1/2" X 1 1/2" wooden posts
No. 3	SE	SE cor. of ZK 177 & map	1 1/2" X 1 1/2" wooden posts
No. 4	SW	SW cor. of ZK 177 & map	1 1/2" X 1 1/2" wooden posts

As erected on the ground, each corner monument consists of 1 1/2" by 1 1/2" by 4' wooden posts marked with metal tags containing the claim name, corner location, and general location map. The work of location consisted of making a claim map as provided in NRS 517.040.

Dated the 26th day of March, 2011.

SIGNATURE OF LOCATOR:

By Chris Creel  
Chris Creel - Agent for Basin & Range Resources, LLC

## Official Record

Recording requested By  
BRONCO CREEK EXPLORATION

Eureka County - NV

Mike Rebaleati - Recorder

Fee: \$22.50

Page 1 of 1

RPTT

Recorded By: FES

Book- 516 Page- 0506



0217620

The following Document contains no Personal Information  
as defined by NRS 603A.040

## CERTIFICATE OF LOCATION LODE MINING CLAIM

### TO ALL WHOM IT MAY CONCERN:

The locator hereby certifies that he has caused to be located the  
**ZK 178** Lode Mining Claim in  
the following quarter section(s):

RECORDER'S STAMP

1/4	Section	Township	Range	Meridian
NW	7	23N	52E	MDB&M
NE	7	23N	52E	MDB&M
SW	7	23N	52E	MDB&M
SE	7	23N	52E	MDB&M

in **Eureka** County, Nevada, on the **26th** day of **March**, **2011**.

Name and mailing address of locator is:

**Basin & Range Resources, LLC**

**1815 E. Winsett St.**

**Tucson, AZ 85719**

The Claim is approximately **1500** feet long and **600** feet wide, such that **1480** feet are claimed in a **west** direction and **20** feet in a **east** direction from the point of discovery (monument of location), at which the Notice of Location was posted, together with **300** feet on each side of the monument of location and center line of the Claim. The general course of the lode or vein is from the **east** to the **west** direction.


The number, location and markings on each corner monument are as follows:

	Location	Markings	Description
No. 1	NW	NW cor. of ZK 178 & map	1 1/2" X 1 1/2" wooden posts
No. 2	NE	NE cor. of ZK 178 & map	1 1/2" X 1 1/2" wooden posts
No. 3	SE	SE cor. of ZK 178 & map	1 1/2" X 1 1/2" wooden posts
No. 4	SW	SW cor. of ZK 178 & map	1 1/2" X 1 1/2" wooden posts

As erected on the ground, each corner monument consists of 1 1/2" by 1 1/2" by 4' wooden posts marked with metal tags containing the claim name, corner location, and general location map. The work of location consisted of making a claim map as provided in NRS 517.040.

Dated the **26th** day of **March**, **2011**.

SIGNATURE OF LOCATOR:

By   
Chris Creel - Agent for Basin & Range Resources, LLC

## Official Record

Recording requested By  
BRONCO CREEK EXPLORATIONEureka County - NV  
Mike Rebaleati - Recorder

Fee: \$22.50

Page 1 of 1

RPTT:

Recorded By: FES

Book- 516 Page- 0507

The following Document contains no Personal Information  
as defined by NRS 603A.040

## CERTIFICATE OF LOCATION LODE MINING CLAIM

### TO ALL WHOM IT MAY CONCERN:

The locator hereby certifies that he has caused to be located the  
**ZK 179** Lode Mining Claim in  
the following quarter section(s):

RECORDER'S STAMP

1/4	Section	Township	Range	Meridian
SW	7	23N	52E	MDB&M
SE	7	23N	52E	MDB&M

in Eureka County, Nevada, on the 26th day of March, 2011.

Name and mailing address of locator is:

Basin & Range Resources, LLC

1815 E. Winsett St.

Tucson, AZ 85719

The Claim is approximately 1500 feet long and 600 feet wide, such that 1480 feet are claimed in a west direction and 20 feet in a east direction from the point of discovery (monument of location), at which the Notice of Location was posted, together with 300 feet on each side of the monument of location and center line of the Claim. The general course of the lode or vein is from the east to the west direction.

The number, location and markings on each corner monument are as follows:


	Location	Markings	Description
No. 1	NW	NW cor. of ZK 179 & map	1 1/2" X 1 1/2" wooden posts
No. 2	NE	NE cor. of ZK 179 & map	1 1/2" X 1 1/2" wooden posts
No. 3	SE	SE cor. of ZK 179 & map	1 1/2" X 1 1/2" wooden posts
No. 4	SW	SW cor. of ZK 179 & map	1 1/2" X 1 1/2" wooden posts

As erected on the ground, each corner monument consists of 1 1/2" by 1 1/2" by 4' wooden posts marked with metal tags containing the claim name, corner location, and general location map. The work of location consisted of making a claim map as provided in NRS 517.040.

Dated the 26th day of March, 2011.

SIGNATURE OF LOCATOR:

By

  
Chris Creel - Agent for Basin & Range Resources, LLC



## Official Record

Recording requested By  
BRONCO CREEK EXPLORATION

Eureka County - NV

Mike Rebaleati - Recorder

Fee \$22.50

Page 1 of 1

RPTT:

Recorded By FES

Book- 516 Page- 0508



0217622

The following Document contains no Personal Information  
as defined by NRS 603A.040

## CERTIFICATE OF LOCATION LODE MINING CLAIM

### TO ALL WHOM IT MAY CONCERN:

The locator hereby certifies that he has caused to be located the  
**ZK 180** Lode Mining Claim in  
the following quarter section(s):

### RECORDER'S STAMP

1/4	Section	Township	Range	Meridian
SW	7	23N	52E	MDB&M
SE	7	23N	52E	MDB&M

in Eureka County, Nevada, on the 26th day of March, 2011.

Name and mailing address of locator is:

Basin & Range Resources, LLC  
1815 E. Winsett St.  
Tucson, AZ 85719

The Claim is approximately 1500 feet long and 600 feet wide, such that 1480 feet are claimed in a west direction and 20 feet in a east direction from the point of discovery (monument of location), at which the Notice of Location was posted, together with 300 feet on each side of the monument of location and center line of the Claim. The general course of the lode or vein is from the east to the west direction.

The number, location and markings on each corner monument are as follows:


	Location	Markings	Description
No. 1	NW	NW cor. of ZK 180 & map	1 1/2" X 1 1/2" wooden posts
No. 2	NE	NE cor. of ZK 180 & map	1 1/2" X 1 1/2" wooden posts
No. 3	SE	SE cor. of ZK 180 & map	1 1/2" X 1 1/2" wooden posts
No. 4	SW	SW cor. of ZK 180 & map	1 1/2" X 1 1/2" wooden posts

As erected on the ground, each corner monument consists of 1 1/2" by 1 1/2" by 4' wooden posts marked with metal tags containing the claim name, corner location, and general location map. The work of location consisted of making a claim map as provided in NRS 517.040.

Dated the 26th day of March, 2011.

SIGNATURE OF LOCATOR:

By

  
Chris Creel - Agent for Basin & Range Resources, LLC



## Official Record

Recording requested By  
BRONCO CREEK EXPLORATION

Eureka County - NV

Mike Rebaleati - Recorder

Fee: \$22.50

Page 1 of 1

RPTT:

Recorded By: FES

Book- 515 Page- 0509



0217623

The following Document contains no Personal Information  
as defined by NRS 603A.040

## CERTIFICATE OF LOCATION LODE MINING CLAIM

### TO ALL WHOM IT MAY CONCERN:

The locator hereby certifies that he has caused to be located the  
ZK 181 Lode Mining Claim in  
the following quarter section(s):

### RECORDER'S STAMP

1/4	Section	Township	Range	Meridian
SW	7	23N	52E	MDB&M
SE	7	23N	52E	MDB&M

in Eureka County, Nevada, on the 26th day of March, 2011.

Name and mailing address of locator is:

Basin & Range Resources, LLC

1815 E. Winsett St.

Tucson, AZ 85719

The Claim is approximately 1500 feet long and 600 feet wide, such that 1480 feet are claimed in a west direction and 20 feet in a east direction from the point of discovery (monument of location), at which the Notice of Location was posted, together with 300 feet on each side of the monument of location and center line of the Claim. The general course of the lode or vein is from the east to the west direction.

The number, location and markings on each corner monument are as follows:

	Location	Markings	Description
No. 1	NW	NW cor. of ZK 181 & map	1 1/2" X 1 1/2" wooden posts
No. 2	NE	NE cor. of ZK 181 & map	1 1/2" X 1 1/2" wooden posts
No. 3	SE	SE cor. of ZK 181 & map	1 1/2" X 1 1/2" wooden posts
No. 4	SW	SW cor. of ZK 181 & map	1 1/2" X 1 1/2" wooden posts

As erected on the ground, each corner monument consists of 1 1/2" by 1 1/2" by 4' wooden posts marked with metal tags containing the claim name, corner location, and general location map. The work of location consisted of making a claim map as provided in NRS 517.040.

Dated the 26th day of March, 2011.

SIGNATURE OF LOCATOR:

By

Chris Creel - Agent for Basin & Range Resources, LLC

## Official Record

Recording requested By  
BRONCO CREEK EXPLORATION

Eureka County - NV

Mike Rebaletti - Recorder

Fee: \$22.50

Page 1 of 1

RPIT:

Recorded By: FES

Book- 516 Page- 0510

The following Document contains no Personal Information  
as defined by NRS 603A.040

## CERTIFICATE OF LOCATION LODE MINING CLAIM

### TO ALL WHOM IT MAY CONCERN:

The locator hereby certifies that he has caused to be located the  
**ZK 182** Lode Mining Claim in  
the following quarter section(s):

### RECORDER'S STAMP

1/4	Section	Township	Range	Meridian
SW	7	23N	52E	MDB&M
SE	7	23N	52E	MDB&M

in Eureka County, Nevada, on the 26th day of March, 2011.

Name and mailing address of locator is:

Basin & Range Resources, LLC

1815 E. Winsett St.

Tucson, AZ 85719

The Claim is approximately 1500 feet long and 600 feet wide, such that 1480 feet are claimed in a west direction and 20 feet in a east direction from the point of discovery (monument of location), at which the Notice of Location was posted, together with 300 feet on each side of the monument of location and center line of the Claim. The general course of the lode or vein is from the east to the west direction.

The number, location and markings on each corner monument are as follows:

	Location	Markings	Description
No. 1	NW	NW cor. of ZK 182 & map	1 1/2" X 1 1/2" wooden posts
No. 2	NE	NE cor. of ZK 182 & map	1 1/2" X 1 1/2" wooden posts
No. 3	SE	SE cor. of ZK 182 & map	1 1/2" X 1 1/2" wooden posts
No. 4	SW	SW cor. of ZK 182 & map	1 1/2" X 1 1/2" wooden posts

As erected on the ground, each corner monument consists of 1 1/2" by 1 1/2" by 4' wooden posts marked with metal tags containing the claim name, corner location, and general location map. The work of location consisted of making a claim map as provided in NRS 517.040.

Dated the 26th day of March, 2011.

SIGNATURE OF LOCATOR:

By Chris Creel  
Chris Creel - Agent for Basin & Range Resources, LLC

## Official Record

Recording requested By  
BRONCO CREEK EXPLORATION

Eureka County - NV

Mike Rebaleati - Recorder

Fee: \$22.50

Page 1 of 1

RPTT:

Recorded By FES

Book- 516 Page- 0511

The following Document contains no Personal Information  
as defined by NRS 603A.040

## CERTIFICATE OF LOCATION LODE MINING CLAIM

### TO ALL WHOM IT MAY CONCERN:

The locator hereby certifies that he has caused to be located the

ZK 183 Lode Mining Claim in  
the following quarter section(s):



### RECORDER'S STAMP

1/4	Section	Township	Range	Meridian
SW	1	23N	51E	MDB&M
NW	12	23N	51E	MDB&M

in Eureka County, Nevada, on the 25th day of March, 2011.

Name and mailing address of locator is:

Basin & Range Resources, LLC  
1815 E. Winsett St.  
Tucson, AZ 85719

The Claim is approximately 1500 feet long and 600 feet wide, such that 1480 feet are claimed in a west direction and 20 feet in a east direction from the point of discovery (monument of location), at which the Notice of Location was posted, together with 300 feet on each side of the monument of location and center line of the Claim. The general course of the lode or vein is from the east to the west direction.

The number, location and markings on each corner monument are as follows:


	Location	Markings	Description
No. 1	NW	NW cor. of ZK 183 & map	1 1/2" X 1 1/2" wooden posts
No. 2	NE	NE cor. of ZK 183 & map	1 1/2" X 1 1/2" wooden posts
No. 3	SE	SE cor. of ZK 183 & map	1 1/2" X 1 1/2" wooden posts
No. 4	SW	SW cor. of ZK 183 & map	1 1/2" X 1 1/2" wooden posts

As erected on the ground, each corner monument consists of 1 1/2" by 1 1/2" by 4' wooden posts marked with metal tags containing the claim name, corner location, and general location map. The work of location consisted of making a claim map as provided in NRS 517.040.

Dated the 25th day of March, 2011.

SIGNATURE OF LOCATOR:

By

  
Chris Creel - Agent for Basin & Range Resources, LLC

## Official Record

Recording requested By  
BRONCO CREEK EXPLORATION

Eureka County - NV

Mike Rebaleati - Recorder

Fee: \$22.50

Page 1 of 1

RPTT:

Recorded By: FES

Book- 516 Page- 0512

The following Document contains no Personal Information  
as defined by NRS 603A.040

## CERTIFICATE OF LOCATION LODE MINING CLAIM

### TO ALL WHOM IT MAY CONCERN:

The locator hereby certifies that he has caused to be located the  
**ZK 184** Lode Mining Claim in  
the following quarter section(s):

### RECORDER'S STAMP

1/4	Section	Township	Range	Meridian
NW	12	23N	51E	MDB&M

in Eureka County, Nevada, on the 25th day of March, 2011.

Name and mailing address of locator is:

Basin & Range Resources, LLC  
1815 E. Winsett St.  
Tucson, AZ 85719

The Claim is approximately 1500 feet long and 600 feet wide, such that 1480 feet are claimed in a west direction and 20 feet in a east direction from the point of discovery (monument of location), at which the Notice of Location was posted, together with 300 feet on each side of the monument of location and center line of the Claim. The general course of the lode or vein is from the east to the west direction.

The number, location and markings on each corner monument are as follows:

	Location	Markings	Description
No. 1	NW	NW cor. of ZK 184 & map	1 1/2" X 1 1/2" wooden posts
No. 2	NE	NE cor. of ZK 184 & map	1 1/2" X 1 1/2" wooden posts
No. 3	SE	SE cor. of ZK 184 & map	1 1/2" X 1 1/2" wooden posts
No. 4	SW	SW cor. of ZK 184 & map	1 1/2" X 1 1/2" wooden posts

As erected on the ground, each corner monument consists of 1 1/2" by 1 1/2" by 4' wooden posts marked with metal tags containing the claim name, corner location, and general location map. The work of location consisted of making a claim map as provided in NRS 517.040.

Dated the 25th day of March, 2011.

SIGNATURE OF LOCATOR:

By Chris Creel  
Chris Creel - Agent for Basin & Range Resources, LLC

## Official Record

Recording requested By  
BRONCO CREEK EXPLORATION

Eureka County - NV

Mike Rebaleati - Recorder

Fee: \$22.50

Page 1 of 1

RPTT:

Recorded By: FES

Book- 516 Page- 0513

The following Document contains no Personal Information  
as defined by NRS 603A.040

## CERTIFICATE OF LOCATION LODE MINING CLAIM

### TO ALL WHOM IT MAY CONCERN:

The locator hereby certifies that he has caused to be located the  
**ZK 185** Lode Mining Claim in  
the following quarter section(s):



### RECORDER'S STAMP

1/4	Section	Township	Range	Meridian
NW	12	23N	51E	MDB&M

in **Eureka** County, Nevada, on the **25th** day of **March**, 2011.

Name and mailing address of locator is:

**Basin & Range Resources, LLC**  
**1815 E. Winsett St.**  
**Tucson, AZ 85719**

The Claim is approximately **1500** feet long and **600** feet wide, such that **1480** feet are claimed in a **west** direction and **20** feet in a **east** direction from the point of discovery (monument of location), at which the Notice of Location was posted, together with **300** feet on each side of the monument of location and center line of the Claim. The general course of the lode or vein is from the **east** to the **west** direction.


The number, location and markings on each corner monument are as follows:

	Location	Markings	Description
No. 1	NW	NW cor. of ZK 185 & map	1 1/2" X 1 1/2" wooden posts
No. 2	NE	NE cor. of ZK 185 & map	1 1/2" X 1 1/2" wooden posts
No. 3	SE	SE cor. of ZK 185 & map	1 1/2" X 1 1/2" wooden posts
No. 4	SW	SW cor. of ZK 185 & map	1 1/2" X 1 1/2" wooden posts

As erected on the ground, each corner monument consists of 1 1/2" by 1 1/2" by 4' wooden posts marked with metal tags containing the claim name, corner location, and general location map. The work of location consisted of making a claim map as provided in NRS 517.040.

Dated the **25th** day of **March**, 2011.

SIGNATURE OF LOCATOR:

By   
Chris Creel - Agent for Basin & Range Resources, LLC

## Official Record

Recording requested By  
BRONCO CREEK EXPLORATION

Eureka County - NV

Mike Rebaleati - Recorder

Fee: \$22.50

Page 1 of 1

RPTT:

Recorded By: FES

Book- 516 Page- 0514

The following Document contains no Personal Information  
as defined by NRS 603A.040

## CERTIFICATE OF LOCATION LODE MINING CLAIM

### TO ALL WHOM IT MAY CONCERN:

The locator hereby certifies that he has caused to be located the  
**ZK 186** Lode Mining Claim in  
the following quarter section(s):

RECORDER'S STAMP

1/4	Section	Township	Range	Meridian
NW	12	23N	51E	MDB&M

in Eureka County, Nevada, on the 25th day of March, 2011.

Name and mailing address of locator is:

Basin & Range Resources, LLC  
1815 E. Winsett St.  
Tucson, AZ 85719

The Claim is approximately 1500 feet long and 600 feet wide, such that 1480 feet are claimed in a west direction and 20 feet in a east direction from the point of discovery (monument of location), at which the Notice of Location was posted, together with 300 feet on each side of the monument of location and center line of the Claim. The general course of the lode or vein is from the east to the west direction.

The number, location and markings on each corner monument are as follows:

	Location	Markings	Description
No. 1	NW	NW cor. of ZK 186 & map	1 1/2" X 1 1/2" wooden posts
No. 2	NE	NE cor. of ZK 186 & map	1 1/2" X 1 1/2" wooden posts
No. 3	SE	SE cor. of ZK 186 & map	1 1/2" X 1 1/2" wooden posts
No. 4	SW	SW cor. of ZK 186 & map	1 1/2" X 1 1/2" wooden posts

As erected on the ground, each corner monument consists of 1 1/2" by 1 1/2" by 4' wooden posts marked with metal tags containing the claim name, corner location, and general location map. The work of location consisted of making a claim map as provided in NRS 517.040.

Dated the 25th day of March, 2011.

SIGNATURE OF LOCATOR:

By

Chris Creel - Agent for Basin & Range Resources, LLC



## Official Record

Recording requested By  
BRONCO CREEK EXPLORATIONEureka County - NV  
Mike Rebaleati - Recorder

Fee: \$22.50

Page 1 of 1

RPTT:

Recorded By: FES

Book- 516 Page- 0515



0217629

The following Document contains no Personal Information  
as defined by NRS 603A.040

## CERTIFICATE OF LOCATION LODE MINING CLAIM

### TO ALL WHOM IT MAY CONCERN:

The locator hereby certifies that he has caused to be located the  
**ZK 187** Lode Mining Claim in  
the following quarter section(s):

### RECORDER'S STAMP

1/4	Section	Township	Range	Meridian
SW	1	23N	51E	MDB&M
SE	1	23N	51E	MDB&M
NW	12	23N	51E	MDB&M
NE	12	23N	51E	MDB&M

in Eureka County, Nevada, on the 25th day of March, 2011.

Name and mailing address of locator is:

Basin & Range Resources, LLC

1815 E. Winsett St.

Tucson, AZ 85719

The Claim is approximately 1500 feet long and 600 feet wide, such that 20 feet are claimed in a west direction and 1480 feet in a east direction from the point of discovery (monument of location), at which the Notice of Location was posted, together with 300 feet on each side of the monument of location and center line of the Claim. The general course of the lode or vein is from the east to the west direction.

The number, location and markings on each corner monument are as follows:

	Location	Markings	Description
No. 1	NW	NW cor. of ZK 187 & map	1 1/2" X 1 1/2" wooden posts
No. 2	NE	NE cor. of ZK 187 & map	1 1/2" X 1 1/2" wooden posts
No. 3	SE	SE cor. of ZK 187 & map	1 1/2" X 1 1/2" wooden posts
No. 4	SW	SW cor. of ZK 187 & map	1 1/2" X 1 1/2" wooden posts

As erected on the ground, each corner monument consists of 1 1/2" by 1 1/2" by 4" wooden posts marked with metal tags containing the claim name, corner location, and general location map. The work of location consisted of making a claim map as provided in NRS 517.040.

Dated the 25th day of March, 2011.

SIGNATURE OF LOCATOR:

By Chris Creel  
Chris Creel - Agent for Basin & Range Resources, LLC



## Official Record

Recording requested By  
BRONCO CREEK EXPLORATION

Eureka County - NV

Mike Rebaleati - Recorder

Fee: \$22.50

Page 1 of 1

RPTT:

Recorded By: FES

Book- 516 Page- 0516

The following Document contains no Personal Information  
as defined by NRS 603A.040

## CERTIFICATE OF LOCATION LODE MINING CLAIM



### TO ALL WHOM IT MAY CONCERN:

The locator hereby certifies that he has caused to be located the  
**ZK 188** Lode Mining Claim in  
the following quarter section(s):

### RECORDER'S STAMP

1/4	Section	Township	Range	Meridian
NW	12	23N	51E	MDB&M
NE	12	23N	51E	MDB&M

in Eureka County, Nevada, on the 25th day of March, 2011.

Name and mailing address of locator is:

Basin & Range Resources, LLC

1815 E. Winsett St.

Tucson, AZ 85719

The Claim is approximately 1500 feet long and 600 feet wide, such that 20 feet are claimed in a west direction and 1480 feet in a east direction from the point of discovery (monument of location), at which the Notice of Location was posted, together with 300 feet on each side of the monument of location and center line of the Claim. The general course of the lode or vein is from the east to the west direction.

The number, location and markings on each corner monument are as follows:


	Location	Markings	Description
No. 1	NW	NW cor. of ZK 188 & map	1 1/2" X 1 1/2" wooden posts
No. 2	NE	NE cor. of ZK 188 & map	1 1/2" X 1 1/2" wooden posts
No. 3	SE	SE cor. of ZK 188 & map	1 1/2" X 1 1/2" wooden posts
No. 4	SW	SW cor. of ZK 188 & map	1 1/2" X 1 1/2" wooden posts

As erected on the ground, each corner monument consists of 1 1/2" by 1 1/2" by 4' wooden posts marked with metal tags containing the claim name, corner location, and general location map. The work of location consisted of making a claim map as provided in NRS 517.040.

Dated the 25th day of March, 2011.

SIGNATURE OF LOCATOR:

By

  
Chris Creel - Agent for Basin & Range Resources, LLC

## Official Record

Recording requested By  
BRONCO CREEK EXPLORATION

Eureka County - NV

Mike Rebaleati - Recorder

Fee: \$22.50

Page 1 of 1

RPTT:

Recorded By: FES

Book- 516 Page- 0517

The following Document contains no Personal Information  
as defined by NRS 603A.040

## CERTIFICATE OF LOCATION LODE MINING CLAIM

### TO ALL WHOM IT MAY CONCERN:

The locator hereby certifies that he has caused to be located the  
**ZK 189** Lode Mining Claim in  
the following quarter section(s):

### RECORDER'S STAMP

1/4	Section	Township	Range	Meridian
NW	12	23N	51E	MDB&M
NE	12	23N	51E	MDB&M

in Eureka County, Nevada, on the 25th day of March, 2011.

Name and mailing address of locator is:

Basin & Range Resources, LLC

1815 E. Winsett St.

Tucson, AZ 85719

The Claim is approximately 1500 feet long and 600 feet wide, such that 20 feet are claimed in a west direction and 1480 feet in a east direction from the point of discovery (monument of location), at which the Notice of Location was posted, together with 300 feet on each side of the monument of location and center line of the Claim. The general course of the lode or vein is from the east to the west direction.

The number, location and markings on each corner monument are as follows:


	Location	Markings	Description
No. 1	NW	NW cor. of ZK 189 & map	1 1/2" X 1 1/2" wooden posts
No. 2	NE	NE cor. of ZK 189 & map	1 1/2" X 1 1/2" wooden posts
No. 3	SE	SE cor. of ZK 189 & map	1 1/2" X 1 1/2" wooden posts
No. 4	SW	SW cor. of ZK 189 & map	1 1/2" X 1 1/2" wooden posts

As erected on the ground, each corner monument consists of 1 1/2" by 1 1/2" by 4' wooden posts marked with metal tags containing the claim name, corner location, and general location map. The work of location consisted of making a claim map as provided in NRS 517.040.

Dated the 25th day of March, 2011.

SIGNATURE OF LOCATOR:

By

  
Chris Creel - Agent for Basin & Range Resources, LLC

**Official Record**Recording requested By  
BRONCO CREEK EXPLORATION

Eureka County - NV

Mike Rebaleati - Recorder

Fee: \$22.50

Page 1 of 1

RPTT:

Recorded By: FES

Book- 516 Page- 0518



0217632

The following Document contains no Personal Information  
as defined by NRS 603A.040

## CERTIFICATE OF LOCATION LODE MINING CLAIM

### TO ALL WHOM IT MAY CONCERN:

The locator hereby certifies that he has caused to be located the  
**ZK 190** Lode Mining Claim in  
the following quarter section(s):

RECORDER'S STAMP

1/4	Section	Township	Range	Meridian
NW	12	23N	51E	MDB&M
NE	12	23N	51E	MDB&M

in Eureka County, Nevada, on the 25th day of March, 2011.

Name and mailing address of locator is:

Basin & Range Resources, LLC  
1815 E. Winsett St.  
Tucson, AZ 85719

The Claim is approximately 1500 feet long and 600 feet wide, such that 20 feet are claimed in a west direction and 1480 feet in a east direction from the point of discovery (monument of location), at which the Notice of Location was posted, together with 300 feet on each side of the monument of location and center line of the Claim. The general course of the lode or vein is from the east to the west direction.


The number, location and markings on each corner monument are as follows:

	Location	Markings	Description
No. 1	NW	NW cor. of ZK 190 & map	1 1/2" X 1 1/2" wooden posts
No. 2	NE	NE cor. of ZK 190 & map	1 1/2" X 1 1/2" wooden posts
No. 3	SE	SE cor. of ZK 190 & map	1 1/2" X 1 1/2" wooden posts
No. 4	SW	SW cor. of ZK 190 & map	1 1/2" X 1 1/2" wooden posts

As erected on the ground, each corner monument consists of 1 1/2" by 1 1/2" by 4' wooden posts marked with metal tags containing the claim name, corner location, and general location map. The work of location consisted of making a claim map as provided in NRS 517.040.

Dated the 25th day of March, 2011.

SIGNATURE OF LOCATOR:

By   
Chris Creel - Agent for Basin & Range Resources, LLC

## Official Record

Recording requested by  
BRONCO CREEK EXPLORATION

Eureka County - NV

Mike Rebaleati - Recorder

Fee: \$22.50

Page 1 of 1

RPTT:

Recorded By FES

Book- 516 Page- 0519



0217633

The following Document contains no Personal Information  
as defined by NRS 603A.040

## CERTIFICATE OF LOCATION LODE MINING CLAIM

### TO ALL WHOM IT MAY CONCERN:

The locator hereby certifies that he has caused to be located the  
**ZK 191** Lode Mining Claim in  
the following quarter section(s):

### RECORDER'S STAMP

1/4	Section	Township	Range	Meridian
SE	1	23N	51E	MDB&M
NE	12	23N	51E	MDB&M

in **Eureka** County, Nevada, on the **25th** day of **March**, **2011**.

Name and mailing address of locator is:

**Basin & Range Resources, LLC**

**1815 E. Winsett St.**

**Tucson, AZ 85719**

The Claim is approximately **1500** feet long and **600** feet wide, such that **1480** feet are claimed in a **west** direction and **20** feet in a **east** direction from the point of discovery (monument of location), at which the Notice of Location was posted, together with **300** feet on each side of the monument of location and center line of the Claim. The general course of the lode or vein is from the **east** to the **west** direction.

The number, location and markings on each corner monument are as follows:


	Location	Markings	Description
No. 1	NW	NW cor. of ZK 191 & map	1 1/2" X 1 1/2" wooden posts
No. 2	NE	NE cor. of ZK 191 & map	1 1/2" X 1 1/2" wooden posts
No. 3	SE	SE cor. of ZK 191 & map	1 1/2" X 1 1/2" wooden posts
No. 4	SW	SW cor. of ZK 191 & map	1 1/2" X 1 1/2" wooden posts

As erected on the ground, each corner monument consists of 1 1/2" by 1 1/2" by 4' wooden posts marked with metal tags containing the claim name, corner location, and general location map. The work of location consisted of making a claim map as provided in NRS 517.040.

Dated the **25th** day of **March**, **2011**.

SIGNATURE OF LOCATOR:

By

  
Chris Creel - Agent for Basin & Range Resources, LLC

## Official Record

Recording requested By  
BRONCO CREEK EXPLORATION

Eureka County - NV

Mike Rebaleati - Recorder

Fee \$22.50

Page 1 of 1

RPTT:

Recorded By: FES

Book- 516 Page- 0520



0217634

The following Document contains no Personal Information  
as defined by NRS 603A.040

## CERTIFICATE OF LOCATION LODE MINING CLAIM

### TO ALL WHOM IT MAY CONCERN:

The locator hereby certifies that he has caused to be located the  
**ZK 192** Lode Mining Claim in  
the following quarter section(s):

### RECORDER'S STAMP

1/4	Section	Township	Range	Meridian
NE	12	23N	51E	MDB&M

in Eureka County, Nevada, on the 25th day of March, 2011.

Name and mailing address of locator is:

Basin & Range Resources, LLC  
1815 E. Winsett St.  
Tucson, AZ 85719

The Claim is approximately 1500 feet long and 600 feet wide, such that 1480 feet are claimed in a west direction and 20 feet in a east direction from the point of discovery (monument of location), at which the Notice of Location was posted, together with 300 feet on each side of the monument of location and center line of the Claim. The general course of the lode or vein is from the east to the west direction.

The number, location and markings on each corner monument are as follows:

	Location	Markings	Description
No. 1	NW	NW cor. of ZK 192 & map	1 1/2" X 1 1/2" wooden posts
No. 2	NE	NE cor. of ZK 192 & map	1 1/2" X 1 1/2" wooden posts
No. 3	SE	SE cor. of ZK 192 & map	1 1/2" X 1 1/2" wooden posts
No. 4	SW	SW cor. of ZK 192 & map	1 1/2" X 1 1/2" wooden posts

As erected on the ground, each corner monument consists of 1 1/2" by 1 1/2" by 4' wooden posts marked with metal tags containing the claim name, corner location, and general location map. The work of location consisted of making a claim map as provided in NRS 517.040.

Dated the 25th day of March, 2011.

SIGNATURE OF LOCATOR:

By Chris Creel  
Chris Creel - Agent for Basin & Range Resources, LLC

## Official Record

Recording requested By  
BRONCO CREEK EXPLORATION

Eureka County - NV

Mike Rebaleati - Recorder

Fee: \$22.50

Page 1 of 1

RPTT:

Recorded By: FES

Book- 516 Page- 0521



0217635

The following Document contains no Personal Information  
as defined by NRS 603A.040

## CERTIFICATE OF LOCATION LODE MINING CLAIM

### TO ALL WHOM IT MAY CONCERN:

The locator hereby certifies that he has caused to be located the

**ZK 193**

Lode Mining Claim in  
the following quarter section(s):

RECORDER'S STAMP

1/4	Section	Township	Range	Meridian
NE	12	23N	51E	MDB&M

in Eureka County, Nevada, on the 25th day of March, 2011.

Name and mailing address of locator is:

Basin & Range Resources, LLC

1815 E. Winsett St.

Tucson, AZ 85719

The Claim is approximately 1500 feet long and 600 feet wide, such that 1480 feet are claimed in a west direction and 20 feet in a east direction from the point of discovery (monument of location), at which the Notice of Location was posted, together with 300 feet on each side of the monument of location and center line of the Claim. The general course of the lode or vein is from the east to the west direction.

The number, location and markings on each corner monument are as follows:


	Location	Markings	Description
No. 1	NW	NW cor. of ZK 193 & map	1 1/2" X 1 1/2" wooden posts
No. 2	NE	NE cor. of ZK 193 & map	1 1/2" X 1 1/2" wooden posts
No. 3	SE	SE cor. of ZK 193 & map	1 1/2" X 1 1/2" wooden posts
No. 4	SW	SW cor. of ZK 193 & map	1 1/2" X 1 1/2" wooden posts

As erected on the ground, each corner monument consists of 1 1/2" by 1 1/2" by 4' wooden posts marked with metal tags containing the claim name, corner location, and general location map. The work of location consisted of making a claim map as provided in NRS 517.040.

Dated the 25th day of March, 2011.

SIGNATURE OF LOCATOR:

By

  
Chris Creel - Agent for Basin & Range Resources, LLC



## Official Record

Recording requested By  
BRONCO CREEK EXPLORATION

Eureka County - NV

Mike Rebaleati - Recorder

Fee: \$22.50

Page 1 of 1

RPTT

Recorded By: FES

Book- 516 Page- 0522

The following Document contains no Personal Information  
as defined by NRS 603A.040

## CERTIFICATE OF LOCATION LODE MINING CLAIM

### TO ALL WHOM IT MAY CONCERN:

The locator hereby certifies that he has caused to be located the  
**ZK 194** Lode Mining Claim in  
the following quarter section(s):

RECORDER'S STAMP

1/4	Section	Township	Range	Meridian
NE	12	23N	51E	MDB&M

in **Eureka** County, Nevada, on the **25th** day of **March**, **2011**.

Name and mailing address of locator is:

**Basin & Range Resources, LLC**

**1815 E. Winsett St.**

**Tucson, AZ 85719**

The Claim is approximately **1500** feet long and **600** feet wide, such that **1480** feet are claimed in a **west** direction and **20** feet in a **east** direction from the point of discovery (monument of location), at which the Notice of Location was posted, together with **300** feet on each side of the monument of location and center line of the Claim. The general course of the lode or vein is from the **east** to the **west** direction.

The number, location and markings on each corner monument are as follows:


	Location	Markings	Description
No. 1	NW	NW cor. of ZK 194 & map	1 1/2" X 1 1/2" wooden posts
No. 2	NE	NE cor. of ZK 194 & map	1 1/2" X 1 1/2" wooden posts
No. 3	SE	SE cor. of ZK 194 & map	1 1/2" X 1 1/2" wooden posts
No. 4	SW	SW cor. of ZK 194 & map	1 1/2" X 1 1/2" wooden posts

As erected on the ground, each corner monument consists of 1 1/2" by 1 1/2" by 4" wooden posts marked with metal tags containing the claim name, corner location, and general location map. The work of location consisted of making a claim map as provided in NRS 517.040.

Dated the **25th** day of **March**, **2011**.

SIGNATURE OF LOCATOR:

By

  
Chris Creel - Agent for Basin & Range Resources, LLC





## Official Record

Recording requested By  
BRONCO CREEK EXPLORATION

Eureka County - NV

Mike Rebaleati - Recorder

Fee: \$22.50

Page 1 of 1

RPTT:

Recorded By: FES

Book- 516 Page- 0523

The following Document contains no Personal Information  
as defined by NRS 603A.040

## CERTIFICATE OF LOCATION LODE MINING CLAIM



0217637

### TO ALL WHOM IT MAY CONCERN:

The locator hereby certifies that he has caused to be located the  
**ZK 195** Lode Mining Claim in  
the following quarter section(s):

RECORDER'S STAMP

1/4	Section	Township	Range	Meridian
SE	1	23N	51E	MDB&M
SW	7	23N	52E	MDB&M
NE	12	23N	51E	MDB&M
NW	18	23N	52E	MDB&M

in Eureka County, Nevada, on the 25th day of March, 2011.

Name and mailing address of locator is:

Basin & Range Resources, LLC

1815 E. Winsett St.

Tucson, AZ 85719

The Claim is approximately 1500 feet long and 600 feet wide, such that 20 feet are claimed in a west direction and 1480 feet in a east direction from the point of discovery (monument of location), at which the Notice of Location was posted, together with 300 feet on each side of the monument of location and center line of the Claim. The general course of the lode or vein is from the east to the west direction.

The number, location and markings on each corner monument are as follows:


	Location	Markings	Description
No. 1	NW	NW cor. of ZK 195 & map	1 1/2" X 1 1/2" wooden posts
No. 2	NE	NE cor. of ZK 195 & map	1 1/2" X 1 1/2" wooden posts
No. 3	SE	SE cor. of ZK 195 & map	1 1/2" X 1 1/2" wooden posts
No. 4	SW	SW cor. of ZK 195 & map	1 1/2" X 1 1/2" wooden posts

As erected on the ground, each corner monument consists of 1 1/2" by 1 1/2" by 4' wooden posts marked with metal tags containing the claim name, corner location, and general location map. The work of location consisted of making a claim map as provided in NRS 517.040.

Dated the 25th day of March, 2011.

SIGNATURE OF LOCATOR:

By

  
Chris Creel - Agent for Basin & Range Resources, LLC

## Official Record

Recording requested By  
BRONCO CREEK EXPLORATION

Eureka County - NV

Mike Rebaleati - Recorder

Fee: \$22.50

Page 1 of 1

RPT:

Recorded By: FES

Book- 516 Page- 0524

The following Document contains no Personal Information  
as defined by NRS 603A.040

## CERTIFICATE OF LOCATION LODE MINING CLAIM



### TO ALL WHOM IT MAY CONCERN:

The locator hereby certifies that he has caused to be located the  
**ZK 196** Lode Mining Claim in  
the following quarter section(s):

### RECORDER'S STAMP

1/4	Section	Township	Range	Meridian
NE	12	23N	51E	MDB&M
NW	18	23N	52E	MDB&M

in **Eureka** County, Nevada, on the **25th** day of **March**, **2011**.

Name and mailing address of locator is:

**Basin & Range Resources, LLC**

**1815 E. Winsett St.**

**Tucson, AZ 85719**

The Claim is approximately **1500** feet long and **600** feet wide, such that **20** feet are claimed in a **west** direction and **1480** feet in a **east** direction from the point of discovery (monument of location), at which the Notice of Location was posted, together with **300** feet on each side of the monument of location and center line of the Claim. The general course of the lode or vein is from the **east** to the **west** direction.

The number, location and markings on each corner monument are as follows:


	Location	Markings	Description
No. 1	NW	NW cor. of ZK 196 & map	1 1/2" X 1 1/2" wooden posts
No. 2	NE	NE cor. of ZK 196 & map	1 1/2" X 1 1/2" wooden posts
No. 3	SE	SE cor. of ZK 196 & map	1 1/2" X 1 1/2" wooden posts
No. 4	SW	SW cor. of ZK 196 & map	1 1/2" X 1 1/2" wooden posts

As erected on the ground, each corner monument consists of 1 1/2" by 1 1/2" by 4' wooden posts marked with metal tags containing the claim name, corner location, and general location map. The work of location consisted of making a claim map as provided in NRS 517.040.

Dated the **25th** day of **March**, **2011**.

SIGNATURE OF LOCATOR:

By

  
Chris Creel - Agent for Basin & Range Resources, LLC

## Official Record

Recording requested By  
BRONCO CREEK EXPLORATION

Eureka County - NV

Mike Rebaleati - Recorder

Fee: \$22.50

Page 1 of 1

RPTT:

Recorded By: FES

Book- 516 Page- 0525

The following Document contains no Personal Information  
as defined by NRS 603A.040

## CERTIFICATE OF LOCATION LODE MINING CLAIM

### TO ALL WHOM IT MAY CONCERN:

The locator hereby certifies that he has caused to be located the  
**ZK 197** Lode Mining Claim in  
the following quarter section(s):

### RECORDER'S STAMP

1/4	Section	Township	Range	Meridian
NE	12	23N	51E	MDB&M
NW	18	23N	52E	MDB&M

in **Eureka** County, Nevada, on the **25th** day of **March**, **2011**.

Name and mailing address of locator is:

**Basin & Range Resources, LLC**

**1815 E. Winsett St.**

**Tucson, AZ 85719**

The Claim is approximately **1500** feet long and **600** feet wide, such that **20** feet are claimed in a **west** direction and **1480** feet in a **east** direction from the point of discovery (monument of location), at which the Notice of Location was posted, together with **300** feet on each side of the monument of location and center line of the Claim. The general course of the lode or vein is from the **east** to the **west** direction.

The number, location and markings on each corner monument are as follows:


	Location	Markings	Description
No. 1	NW	NW cor. of ZK 197 & map	1 1/2" X 1 1/2" wooden posts
No. 2	NE	NE cor. of ZK 197 & map	1 1/2" X 1 1/2" wooden posts
No. 3	SE	SE cor. of ZK 197 & map	1 1/2" X 1 1/2" wooden posts
No. 4	SW	SW cor. of ZK 197 & map	1 1/2" X 1 1/2" wooden posts

As erected on the ground, each corner monument consists of 1 1/2" by 1 1/2" by 4' wooden posts marked with metal tags containing the claim name, corner location, and general location map. The work of location consisted of making a claim map as provided in NRS 517.040.

Dated the **25th** day of **March**, **2011**.

SIGNATURE OF LOCATOR:

By

  
Chris Creel - Agent for Basin & Range Resources, LLC

**Official Record**Recording requested By  
BRONCO CREEK EXPLORATION

Eureka County - NV

Mike Rebaleati - Recorder

Fee: \$22.50

Page 1 of 1

RPTT:

Recorded By: FES

Book- 516 Page- 0526

The following Document contains no Personal Information  
as defined by NRS 603A.040

## CERTIFICATE OF LOCATION LODE MINING CLAIM



0217640

**TO ALL WHOM IT MAY CONCERN:**

The locator hereby certifies that he has caused to be located the  
**ZK 198** Lode Mining Claim in  
the following quarter section(s):

**RECORDER'S STAMP**

1/4	Section	Township	Range	Meridian
NE	12	23N	51E	MDB&M
NW	18	23N	52E	MDB&M

in Eureka County, Nevada, on the 25th day of March, 2011.

Name and mailing address of locator is:

Basin & Range Resources, LLC  
1815 E. Winsett St.  
Tucson, AZ 85719

The Claim is approximately 1500 feet long and 600 feet wide, such that 20 feet are claimed in a west direction and 1480 feet in a east direction from the point of discovery (monument of location), at which the Notice of Location was posted, together with 300 feet on each side of the monument of location and center line of the Claim. The general course of the lode or vein is from the east to the west direction.

The number, location and markings on each corner monument are as follows:

	Location	Markings	Description
No. 1	NW	NW cor. of ZK 198 & map	1 1/2" X 1 1/2" wooden posts
No. 2	NE	NE cor. of ZK 198 & map	1 1/2" X 1 1/2" wooden posts
No. 3	SE	SE cor. of ZK 198 & map	1 1/2" X 1 1/2" wooden posts
No. 4	SW	SW cor. of ZK 198 & map	1 1/2" X 1 1/2" wooden posts

As erected on the ground, each corner monument consists of 1 1/2" by 1 1/2" by 4' wooden posts marked with metal tags containing the claim name, corner location, and general location map. The work of location consisted of making a claim map as provided in NRS 517.040.

Dated the 25th day of March, 2011.

SIGNATURE OF LOCATOR:

By   
Chris Creel - Agent for Basin & Range Resources, LLC

## Official Record

Recording requested By  
BRONCO CREEK EXPLORATION

Eureka County - NV

Mike Rebaleati - Recorder

Fee: \$22.50

Page 1 of 1

RPTT:

Recorded By: FES

Book- 516 Page- 0527

The following Document contains no Personal Information  
as defined by NRS 603A.040

## CERTIFICATE OF LOCATION LODE MINING CLAIM



### TO ALL WHOM IT MAY CONCERN:

The locator hereby certifies that he has caused to be located the  
**ZK 199** Lode Mining Claim in  
the following quarter section(s):

### RECORDER'S STAMP

1/4	Section	Township	Range	Meridian
SW	7	23N	52E	MDB&M
NW	18	23N	52E	MDB&M

in Eureka County, Nevada, on the 25th day of March, 2011.

Name and mailing address of locator is:

Basin & Range Resources, LLC  
1815 E. Winsett St.  
Tucson, AZ 85719

The Claim is approximately 1500 feet long and 600 feet wide, such that 1480 feet are claimed in a west direction and 20 feet in a east direction from the point of discovery (monument of location), at which the Notice of Location was posted, together with 300 feet on each side of the monument of location and center line of the Claim. The general course of the lode or vein is from the east to the west direction.

The number, location and markings on each corner monument are as follows:

	Location	Markings	Description
No. 1	NW	NW cor. of ZK 199 & map	1 1/2" X 1 1/2" wooden posts
No. 2	NE	NE cor. of ZK 199 & map	1 1/2" X 1 1/2" wooden posts
No. 3	SE	SE cor. of ZK 199 & map	1 1/2" X 1 1/2" wooden posts
No. 4	SW	SW cor. of ZK 199 & map	1 1/2" X 1 1/2" wooden posts

As erected on the ground, each corner monument consists of 1 1/2" by 1 1/2" by 4' wooden posts marked with metal tags containing the claim name, corner location, and general location map. The work of location consisted of making a claim map as provided in NRS 517.040.

Dated the 25th day of March, 2011.

SIGNATURE OF LOCATOR:

By   
Chris Creel - Agent for Basin & Range Resources, LLC

## Official Record

Recording requested By  
BRONCO CREEK EXPLORATION

Eureka County - NV

Mike Rebaleati - Recorder

Fee: \$22.50

Page 1 of 1

RPTT:

Recorded By: FES

Book- 516 Page- 0528



0217642

The following Document contains no Personal Information  
as defined by NRS 603A.040

## CERTIFICATE OF LOCATION LODE MINING CLAIM

### TO ALL WHOM IT MAY CONCERN:

The locator hereby certifies that he has caused to be located the  
**ZK 200** Lode Mining Claim in  
the following quarter section(s):

#### RECORDER'S STAMP

1/4	Section	Township	Range	Meridian
NW	18	23N	52E	MDB&M

in Eureka County, Nevada, on the 25th day of March, 2011.

Name and mailing address of locator is:

Basin & Range Resources, LLC  
1815 E. Winsett St.  
Tucson, AZ 85719

The Claim is approximately 1500 feet long and 600 feet wide, such that 1480 feet are claimed in a west direction and 20 feet in a east direction from the point of discovery (monument of location), at which the Notice of Location was posted, together with 300 feet on each side of the monument of location and center line of the Claim. The general course of the lode or vein is from the east to the west direction.

The number, location and markings on each corner monument are as follows:

	Location	Markings	Description
No. 1	NW	NW cor. of ZK 200 & map	1 1/2" X 1 1/2" wooden posts
No. 2	NE	NE cor. of ZK 200 & map	1 1/2" X 1 1/2" wooden posts
No. 3	SE	SE cor. of ZK 200 & map	1 1/2" X 1 1/2" wooden posts
No. 4	SW	SW cor. of ZK 200 & map	1 1/2" X 1 1/2" wooden posts

As erected on the ground, each corner monument consists of 1 1/2" by 1 1/2" by 4' wooden posts marked with metal tags containing the claim name, corner location, and general location map. The work of location consisted of making a claim map as provided in NRS 517.040.

Dated the 25th day of March, 2011.

SIGNATURE OF LOCATOR:

By

Chris Creel - Agent for Basin & Range Resources, LLC



## Official Record

Recording requested By  
BRONCO CREEK EXPLORATION

Eureka County - NV

Mike Rebaleati - Recorder

Fee: \$22.50

Page 1 of 1

RPTT:

Recorded By: FES

Book- 516 Page- 0529

The following Document contains no Personal Information  
as defined by NRS 603A.040

## CERTIFICATE OF LOCATION LODE MINING CLAIM

### TO ALL WHOM IT MAY CONCERN:

The locator hereby certifies that he has caused to be located the  
**ZK 201** Lode Mining Claim in  
the following quarter section(s):

### RECORDER'S STAMP

1/4	Section	Township	Range	Meridian
NW	18	23N	52E	MDB&M

in Eureka County, Nevada, on the 25th day of March, 2011.

Name and mailing address of locator is:

Basin & Range Resources, LLC

1815 E. Winsett St.

Tucson, AZ 85719

The Claim is approximately 1500 feet long and 600 feet wide, such that 1480 feet are claimed in a west direction and 20 feet in a east direction from the point of discovery (monument of location), at which the Notice of Location was posted, together with 300 feet on each side of the monument of location and center line of the Claim. The general course of the lode or vein is from the east to the west direction.

The number, location and markings on each corner monument are as follows:

	Location	Markings	Description
No. 1	NW	NW cor. of ZK 201 & map	1 1/2" X 1 1/2" wooden posts
No. 2	NE	NE cor. of ZK 201 & map	1 1/2" X 1 1/2" wooden posts
No. 3	SE	SE cor. of ZK 201 & map	1 1/2" X 1 1/2" wooden posts
No. 4	SW	SW cor. of ZK 201 & map	1 1/2" X 1 1/2" wooden posts

As erected on the ground, each corner monument consists of 1 1/2" by 1 1/2" by 4' wooden posts marked with metal tags containing the claim name, corner location, and general location map. The work of location consisted of making a claim map as provided in NRS 517.040.

Dated the 25th day of March, 2011.

SIGNATURE OF LOCATOR:

By

Chris Creel - Agent for Basin & Range Resources, LLC



## Official Record

Recording requested By  
BRONCO CREEK EXPLORATION

Eureka County - NV

Mike Rebaleati - Recorder

Fee: \$22.50

Page 1 of 1

RPTT:

Recorded By: FES

Book- 516 Page- 0530

The following Document contains no Personal Information  
as defined by NRS 603A.040

## CERTIFICATE OF LOCATION LODE MINING CLAIM

### TO ALL WHOM IT MAY CONCERN:

The locator hereby certifies that he has caused to be located the  
**ZK 202** Lode Mining Claim in  
the following quarter section(s):

#### RECORDER'S STAMP

1/4	Section	Township	Range	Meridian
NW	18	23N	52E	MDB&M

in Eureka County, Nevada, on the 25th day of March, 2011.

Name and mailing address of locator is:

Basin & Range Resources, LLC

1815 E. Winsett St.

Tucson, AZ 85719

The Claim is approximately 1500 feet long and 600 feet wide, such that 1480 feet are claimed in a west direction and 20 feet in a east direction from the point of discovery (monument of location), at which the Notice of Location was posted, together with 300 feet on each side of the monument of location and center line of the Claim. The general course of the lode or vein is from the east to the west direction.

The number, location and markings on each corner monument are as follows:

	Location	Markings	Description
No. 1	NW	NW cor. of ZK 202 & map	1 1/2" X 1 1/2" wooden posts
No. 2	NE	NE cor. of ZK 202 & map	1 1/2" X 1 1/2" wooden posts
No. 3	SE	SE cor. of ZK 202 & map	1 1/2" X 1 1/2" wooden posts
No. 4	SW	SW cor. of ZK 202 & map	1 1/2" X 1 1/2" wooden posts

As erected on the ground, each corner monument consists of 1 1/2" by 1 1/2" by 4' wooden posts marked with metal tags containing the claim name, corner location, and general location map. The work of location consisted of making a claim map as provided in NRS 517.040.

Dated the 25th day of March, 2011.

SIGNATURE OF LOCATOR:

By

Chris Creel - Agent for Basin & Range Resources, LLC

## Official Record

Recording requested By  
BRONCO CREEK EXPLORATION

Eureka County - NV

Mike Rebaleati - Recorder

Fee: \$22.50

Page 1 of 1

RPTT.

Recorded By FES

Book- 516 Page- 0531

The following Document contains no Personal Information  
as defined by NRS 603A.040

## CERTIFICATE OF LOCATION LODE MINING CLAIM

### TO ALL WHOM IT MAY CONCERN:

The locator hereby certifies that he has caused to be located the  
**ZK 203** Lode Mining Claim in  
the following quarter section(s):

RECORDER'S STAMP

1/4	Section	Township	Range	Meridian
NW	18	23N	52E	MDB&M
SW	7	23N	52E	MDB&M

in Eureka County, Nevada, on the 25th day of March, 2011.

Name and mailing address of locator is:

Basin & Range Resources, LLC  
1815 E. Winsett St.  
Tucson, AZ 85719

The Claim is approximately 1500 feet long and 600 feet wide, such that 20 feet are claimed in a west direction and 1480 feet in a east direction from the point of discovery (monument of location), at which the Notice of Location was posted, together with 300 feet on each side of the monument of location and center line of the Claim. The general course of the lode or vein is from the east to the west direction.


The number, location and markings on each corner monument are as follows:

	Location	Markings	Description
No. 1	NW	NW cor. of ZK 203 & map	1 1/2" X 1 1/2" wooden posts
No. 2	NE	NE cor. of ZK 203 & map	1 1/2" X 1 1/2" wooden posts
No. 3	SE	SE cor. of ZK 203 & map	1 1/2" X 1 1/2" wooden posts
No. 4	SW	SW cor. of ZK 203 & map	1 1/2" X 1 1/2" wooden posts

As erected on the ground, each corner monument consists of 1 1/2" by 1 1/2" by 4' wooden posts marked with metal tags containing the claim name, corner location, and general location map. The work of location consisted of making a claim map as provided in NRS 517.040.

Dated the 25th day of March, 2011.

SIGNATURE OF LOCATOR:

By   
Chris Creel - Agent for Basin & Range Resources, LLC

## Official Record

Recording requested By  
BRONCO CREEK EXPLORATION

Eureka County - NV

Mike Rebaleati - Recorder

Fee: \$22.50

Page 1 of 1

RPTT:

Recorded By: FES

Book- 516 Page- 0532



0217646

The following Document contains no Personal Information  
as defined by NRS 603A.040

## CERTIFICATE OF LOCATION LODE MINING CLAIM

### TO ALL WHOM IT MAY CONCERN:

The locator hereby certifies that he has caused to be located the

ZK 204 Lode Mining Claim in  
the following quarter section(s):

### RECORDER'S STAMP

1/4	Section	Township	Range	Meridian
NW	18	23N	52E	MDB&M

in Eureka County, Nevada, on the 25th day of March, 2011.

Name and mailing address of locator is:

Basin & Range Resources, LLC  
1815 E. Winsett St.  
Tucson, AZ 85719

The Claim is approximately 1500 feet long and 600 feet wide, such that 20 feet are claimed in a west direction and 1480 feet in a east direction from the point of discovery (monument of location), at which the Notice of Location was posted, together with 300 feet on each side of the monument of location and center line of the Claim. The general course of the lode or vein is from the east to the west direction.

The number, location and markings on each corner monument are as follows:

	Location	Markings	Description
No. 1	NW	NW cor. of ZK 204 & map	1 1/2" X 1 1/2" wooden posts
No. 2	NE	NE cor. of ZK 204 & map	1 1/2" X 1 1/2" wooden posts
No. 3	SE	SE cor. of ZK 204 & map	1 1/2" X 1 1/2" wooden posts
No. 4	SW	SW cor. of ZK 204 & map	1 1/2" X 1 1/2" wooden posts

As erected on the ground, each corner monument consists of 1 1/2" by 1 1/2" by 4' wooden posts marked with metal tags containing the claim name, corner location, and general location map. The work of location consisted of making a claim map as provided in NRS 517.040.

Dated the 25th day of March, 2011.

SIGNATURE OF LOCATOR:

By Chris Creel  
Chris Creel - Agent for Basin & Range Resources, LLC

## Official Record

Recording requested By  
BRONCO CREEK EXPLORATION

Eureka County - NV

Mike Rebaleati - Recorder

Fee: \$22.50

Page 1 of 1

RPTT:

Recorded By: FES

Book- 516 Page- 0533

The following Document contains no Personal Information  
as defined by NRS 603A.040

## CERTIFICATE OF LOCATION LODE MINING CLAIM

### TO ALL WHOM IT MAY CONCERN:

The locator hereby certifies that he has caused to be located the  
**ZK 205** Lode Mining Claim in  
the following quarter section(s):

RECORDER'S STAMP

1/4	Section	Township	Range	Meridian
NW	18	23N	52E	MDB&M

in **Eureka** County, Nevada, on the **25th** day of **March**, **2011**.

Name and mailing address of locator is:

**Basin & Range Resources, LLC**

**1815 E. Winsett St.**

**Tucson, AZ 85719**

The Claim is approximately **1500** feet long and **600** feet wide, such that **20** feet are claimed in a **west** direction and **1480** feet in a **east** direction from the point of discovery (monument of location), at which the Notice of Location was posted, together with **300** feet on each side of the monument of location and center line of the Claim. The general course of the lode or vein is from the **east** to the **west** direction.

The number, location and markings on each corner monument are as follows:


	Location	Markings	Description
No. 1	NW	NW cor. of ZK 205 & map	1 1/2" X 1 1/2" wooden posts
No. 2	NE	NE cor. of ZK 205 & map	1 1/2" X 1 1/2" wooden posts
No. 3	SE	SE cor. of ZK 205 & map	1 1/2" X 1 1/2" wooden posts
No. 4	SW	SW cor. of ZK 205 & map	1 1/2" X 1 1/2" wooden posts

As erected on the ground, each corner monument consists of 1 1/2" by 1 1/2" by 4' wooden posts marked with metal tags containing the claim name, corner location, and general location map. The work of location consisted of making a claim map as provided in NRS 517.040.

Dated the **25th** day of **March**, **2011**.

SIGNATURE OF LOCATOR:

By

  
Chris Creel - Agent for Basin & Range Resources, LLC

## Official Record

Recording requested By  
BRONCO CREEK EXPLORATION

Eureka County - NV

Mike Rebaleati - Recorder

Fee: \$22.50

Page 1 of 1

RPTT.

Recorded By: FES

Book- 516 Page- 0534

The following Document contains no Personal Information  
as defined by NRS 603A.040

## CERTIFICATE OF LOCATION LODE MINING CLAIM

### TO ALL WHOM IT MAY CONCERN:

The locator hereby certifies that he has caused to be located the  
**ZK 206** Lode Mining Claim in  
the following quarter section(s):

### RECORDER'S STAMP

1/4	Section	Township	Range	Meridian
NW	18	23N	52E	MDB&M

in **Eureka** County, Nevada, on the 25th day of March, 2011.

Name and mailing address of locator is:

**Basin & Range Resources, LLC**  
**1815 E. Winsett St.**  
**Tucson, AZ 85719**

The Claim is approximately 1500 feet long and 600 feet wide, such that 20 feet are claimed in a west direction and 1480 feet in a east direction from the point of discovery (monument of location), at which the Notice of Location was posted, together with 300 feet on each side of the monument of location and center line of the Claim. The general course of the lode or vein is from the east to the west direction.

The number, location and markings on each corner monument are as follows:

	Location	Markings	Description
No. 1	NW	NW cor. of ZK 206 & map	1 1/2" X 1 1/2" wooden posts
No. 2	NE	NE cor. of ZK 206 & map	1 1/2" X 1 1/2" wooden posts
No. 3	SE	SE cor. of ZK 206 & map	1 1/2" X 1 1/2" wooden posts
No. 4	SW	SW cor. of ZK 206 & map	1 1/2" X 1 1/2" wooden posts

As erected on the ground, each corner monument consists of 1 1/2" by 1 1/2" by 4' wooden posts marked with metal tags containing the claim name, corner location, and general location map. The work of location consisted of making a claim map as provided in NRS 517.040.

Dated the 25th day of March, 2011.

SIGNATURE OF LOCATOR:

By   
Chris Creel - Agent for Basin & Range Resources, LLC

## Official Record

Recording requested By  
BRONCO CREEK EXPLORATION

Eureka County - NV

Mike Rebaleati - Recorder

Fee: \$22.50

Page 1 of 1

RPTT:

Recorded By: FES

Book- 516 Page- 0535



0217649

The following Document contains no Personal Information  
as defined by NRS 603A.040

## CERTIFICATE OF LOCATION LODE MINING CLAIM

### TO ALL WHOM IT MAY CONCERN:

The locator hereby certifies that he has caused to be located the  
ZK 207 Lode Mining Claim in  
the following quarter section(s):

### RECORDER'S STAMP

1/4	Section	Township	Range	Meridian
NW	18	23N	52E	MDB&M
NE	18	23N	52E	MDB&M
SW	7	23N	52E	MDB&M
SE	7	23N	52E	MDB&M

in Eureka County, Nevada, on the 26th day of March, 2011.

Name and mailing address of locator is:

Basin & Range Resources, LLC

1815 E. Winsett St.

Tucson, AZ 85719

The Claim is approximately 1500 feet long and 600 feet wide, such that 1480 feet are claimed in a west direction and 20 feet in a east direction from the point of discovery (monument of location), at which the Notice of Location was posted, together with 300 feet on each side of the monument of location and center line of the Claim. The general course of the lode or vein is from the east to the west direction.

The number, location and markings on each corner monument are as follows:


	Location	Markings	Description
No. 1	NW	NW cor. of ZK 207 & map	1 ½" X 1 ½" wooden posts
No. 2	NE	NE cor. of ZK 207 & map	1 ½" X 1 ½" wooden posts
No. 3	SE	SE cor. of ZK 207 & map	1 ½" X 1 ½" wooden posts
No. 4	SW	SW cor. of ZK 207 & map	1 ½" X 1 ½" wooden posts

As erected on the ground, each corner monument consists of 1½" by 1½" by 4' wooden posts marked with metal tags containing the claim name, corner location, and general location map. The work of location consisted of making a claim map as provided in NRS 517.040.

Dated the 26th day of March, 2011.

SIGNATURE OF LOCATOR:

By

  
Chris Creel - Agent for Basin & Range Resources, LLC



## Official Record

Recording requested By  
BRONCO CREEK EXPLORATION

Eureka County - NV

Mike Rebaleati - Recorder

Fee: \$22.50

Page 1 of 1

RPTT.

Recorded By: FES

Book- 516 Page- 0536

The following Document contains no Personal Information  
as defined by NRS 603A.040

## CERTIFICATE OF LOCATION LODE MINING CLAIM

### TO ALL WHOM IT MAY CONCERN:

The locator hereby certifies that he has caused to be located the  
**ZK 208** Lode Mining Claim in  
the following quarter section(s):

RECORDER'S STAMP

1/4	Section	Township	Range	Meridian
NW	18	23N	52E	MDB&M
NE	18	23N	52E	MDB&M

in **Eureka** County, Nevada, on the **26th** day of **March**, **2011**.

Name and mailing address of locator is:

**Basin & Range Resources, LLC**

**1815 E. Winsett St.**

**Tucson, AZ 85719**

The Claim is approximately **1500** feet long and **600** feet wide, such that **1480** feet are claimed in a **west** direction and **20** feet in a **east** direction from the point of discovery (monument of location), at which the Notice of Location was posted, together with **300** feet on each side of the monument of location and center line of the Claim. The general course of the lode or vein is from the **east** to the **west** direction.

The number, location and markings on each corner monument are as follows:


	Location	Markings	Description
No. 1	NW	NW cor. of ZK 208 & map	1 1/2" X 1 1/2" wooden posts
No. 2	NE	NE cor. of ZK 208 & map	1 1/2" X 1 1/2" wooden posts
No. 3	SE	SE cor. of ZK 208 & map	1 1/2" X 1 1/2" wooden posts
No. 4	SW	SW cor. of ZK 208 & map	1 1/2" X 1 1/2" wooden posts

As erected on the ground, each corner monument consists of 1 1/2" by 1 1/2" by 4' wooden posts marked with metal tags containing the claim name, corner location, and general location map. The work of location consisted of making a claim map as provided in NRS 517.040.

Dated the **26th** day of **March**, **2011**.

SIGNATURE OF LOCATOR:

By

  
Chris Creel - Agent for Basin & Range Resources, LLC





## Official Record

Recording requested By  
BRONCO CREEK EXPLORATIONEureka County - NV  
Mike Rebaleati - Recorder

Fee: \$22.50

Page 1 of 1

RPTT:

Recorded By: FES

Book- 516 Page- 0537

The following Document contains no Personal Information  
as defined by NRS 603A.040

## CERTIFICATE OF LOCATION LODE MINING CLAIM

### TO ALL WHOM IT MAY CONCERN:

The locator hereby certifies that he has caused to be located the  
**ZK 209** Lode Mining Claim in  
the following quarter section(s):

### RECORDER'S STAMP

1/4	Section	Township	Range	Meridian
NW	18	23N	52E	MDB&M
NE	18	23N	52E	MDB&M

in Eureka County, Nevada, on the 26th day of March, 2011.

Name and mailing address of locator is:

Basin & Range Resources, LLC  
1815 E. Winsett St.  
Tucson, AZ 85719

The Claim is approximately 1500 feet long and 600 feet wide, such that 1480 feet are claimed in a west direction and 20 feet in a east direction from the point of discovery (monument of location), at which the Notice of Location was posted, together with 300 feet on each side of the monument of location and center line of the Claim. The general course of the lode or vein is from the east to the west direction.


The number, location and markings on each corner monument are as follows:

	Location	Markings	Description
No. 1	NW	NW cor. of ZK 209 & map	1 1/2" X 1 1/2" wooden posts
No. 2	NE	NE cor. of ZK 209 & map	1 1/2" X 1 1/2" wooden posts
No. 3	SE	SE cor. of ZK 209 & map	1 1/2" X 1 1/2" wooden posts
No. 4	SW	SW cor. of ZK 209 & map	1 1/2" X 1 1/2" wooden posts

As erected on the ground, each corner monument consists of 1 1/2" by 1 1/2" by 4' wooden posts marked with metal tags containing the claim name, corner location, and general location map. The work of location consisted of making a claim map as provided in NRS 517.040.

Dated the 26th day of March, 2011.

SIGNATURE OF LOCATOR:

By   
Chris Creel - Agent for Basin & Range Resources, LLC