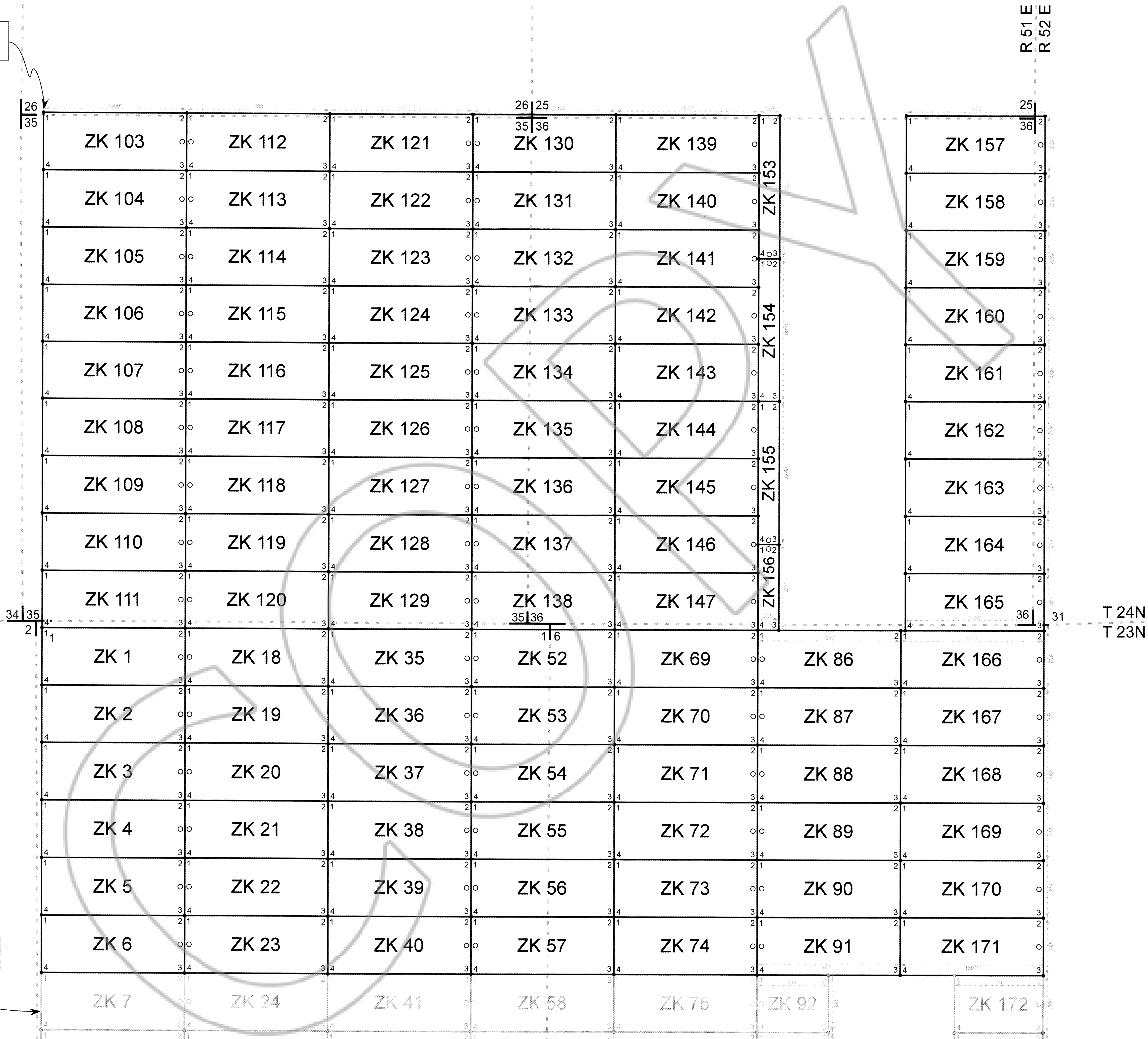
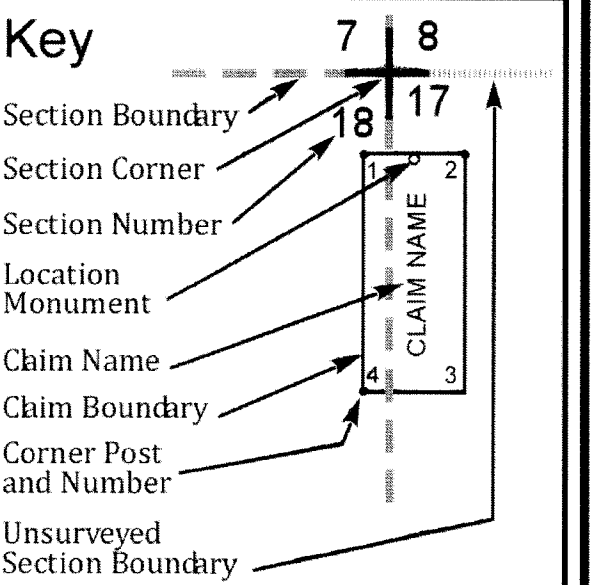
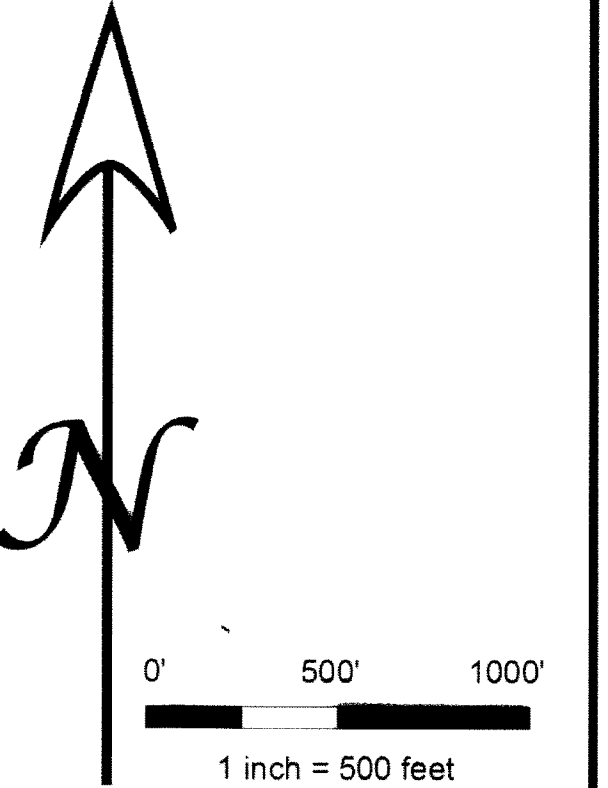


All claims are tied into the surveyed SW corner of Section 35, T. 24N. - R. 51E., that lies approximately 203 ft west and 5,330 feet south of the NW corner ZK 103.



**THE ZK GROUP OF
LODE CLAIMS**
ZK 1-147, 153-210
(map 1 of 2)
Eureka County, Nevada
(Map 1 of 2)
scale 1:6000



NOTES

- Claims were located on March 15 - 26, 2011 by Chris Crowl, agent for Basin and Range Resources, L.L.C. 1815 E. Winsett St. Tucson, AZ 85719
- These claims lie in: Sections 1 and 12 of T 23N - R 51E, Sections 6, 7 and 18 of T 23N - R 52E, Sections 25, 26, 35, and 36 of T 24N - R 51E, and Sections 30 and 31 of T 24N - R 52E, Mount Diablo Base and Meridian, Projection NAD 27, zone 11.
- The corner and location monuments are made of wooden posts at least 4 feet long, and marked with metal tags.
- Each claim is 1500' long and 600' wide, except where noted on the Certificate of Location and on this map.
- All claims are tied into the surveyed SW corner of Section 35, T. 24N. - R. 51E., that lies approximately 203 ft west and 5,330 feet south of the NW corner of ZK 103.
- Township, Range, and Section lines are adapted from: Frazier Creek, NV and Garden Pass, NV, USGS 7.5 Minute, 1:24,000 scale Quadrangle. Portions of these maps may be unsurveyed and are indicated as such.

Claims shown in gray are presented on map 2 and shown here for reference only.

County Recorder Certificate

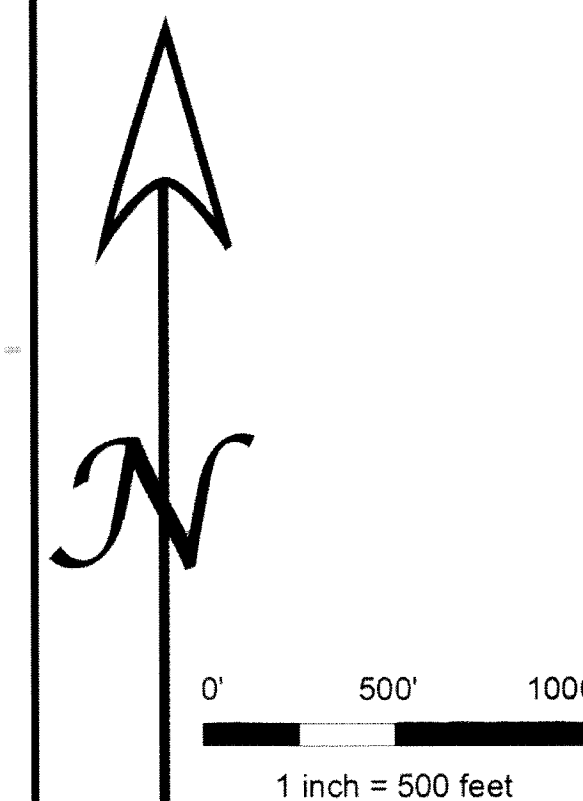
Filed for the record at the request of Basin and Range Resources, L.L.C., on this ____ day of ____
DOC # 0217652
06/09/2011 03:05 PM
Official Record
Recording requested by Basin & Range Resources, L.L.C.
Eureka County - NV
Mike Rebalcati - Recorder
Fee \$3,079.00 Page 1 of 2
RPT: Recorded By: FES
Book- 0000



Basin and Range Resources, L.L.C.
1815 E. Winsett St. Tucson, AZ 85719
Office: 520.624.4153 Fax: 520.624.4192

Claims shown in gray are presented on map 2 and shown here for reference only.

**THE ZK GROUP OF
LODE CLAIMS**
ZK 1-147, 153-210
(map 2 of 2)
Eureka County, Nevada
(Map 1 of 2)
scale 1:6000



Key

- Section Boundary
- Section Corner
- Section Number
- Location Monument
- Claim Name
- Claim Boundary
- Corner Post and Number
- Unsurveyed Section Boundary

The diagram shows a rectangular section corner monument. The top edge is labeled '7' and '8'. The right edge is labeled '17'. The bottom edge is labeled '18'. The left edge is labeled '2'. The monument is labeled 'CLAIM NAME'. The corner post is labeled '4' and '3'. The section boundary is indicated by a line with arrows. The unsurveyed section boundary is indicated by a dashed line.

NOTES


- Claims were located on March 15 - 26, 2011 by: Chris Greel, agent for Basin and Range Resources, L.L.C. 1815 E. Winesett St. Tucson, AZ 85719
- These claims lie in:
 - Sections 1, and 12 of T 23N - R 5E.
 - Sections 18 and 19 of T 23N - R 5E.
 - Sections 25, 26, 35, and 36 of T 24N - 51E, and
 - Sections 30 and 31 of T 24N - R 52E.
 - Mountain Base and Meridian
- Projection NAD 27, zone 11.
- The corner and location monuments are made of wood posts at least 4 feet long and marked with metal nails.
- Each claim is 1500' long and 600' wide except where noted on the Certificate of Location and on this map
- All claims are tied into the surveyed SW corner of Section 12 of T 24N - R 5E, that lies approximately 230' west and 5330 feet south of the NW corner of T 2K 103.
- Township, Range, and Section lines are adapted from: Bureau of Census, NV and Garden Paths, NV. USGS, 7.5 minute, 1:24,000 scale Quad-angle. Portions of these maps may be unsurveyed and are indicated.

County Recorder Certificate

Filed for the record at the request of **Basin and Range Resources, L.L.C.**, on this ____ day of _____

DOC # 021765

06/09/2011 03:09 PM
Official Record
 Recording requested By
 BASIN & RANGE RESOURCES LLC
 Eureka County - NV
 Mike Rebaleati - Recorder
 Fee \$3,079.00 Page 2 of 2
 RPIT: Recorded By: FES
 Book- Page- 0000



Basin and Range Resources, L.L.
1815 E. Winsett St. Tucson, AZ 85719
Office: 520.624.4153 Fax: 520.624.419

T 23N R 51 E
T 23N R 52 E