

CERTIFICATE OF LOCATION
LODE MINING CLAIM

TO ALL WHOM IT MAY CONCERN:

The undersigned hereby certifies that he has caused to be located the SWS 127 Lode Mining Claim in the following quarter sections(s):



Table with 5 columns: 1/4, Section, Township, Range, Meridian. Rows include SW, NW, SE, NE sections in 19 North, 52 East, MDB&M.

in Eureka County, Nevada, on the 14th day of JUNE, 2011.

RECORDER'S STAMP

Name and mailing address of locator is: Stevens Gold LLC, c/o Woodburn and Wedge, 6100 Neil Road, Suite 500, Reno, NV 89511-1159

The Claim is approximately 1500 feet long and 600 feet wide, such that 1480 feet are claimed in a N45° W direction and 20 feet in a S45° E direction from the point of discovery (monument of location), at which the Notice of Location was posted, together with 300 feet on each side of the monument of location and center line of the Claim. The general course of the lode or vein is from the N45° W to the S45° E direction.

The number, location and markings on each corner monument are as follows:

Table with 3 columns: Location, Markings, Description. Lists 4 corner monuments with their respective locations, markings (e.g., N.W. Corner SWS127), and descriptions (e.g., 2" x 2" x 4' wood post).

As erected on the ground, each corner monument is marked as described above by scribed metal tags.

The work of location consisted of making a claim map as provided in NRS 517.040.

The undersigned hereby affirms that there is no Social Security number contained in this document.

Dated this 22nd day of August, 2011

SIGNATURE OF LOCATOR:

By: [Signature] H. H. Tonking, Agent

CERTIFICATE OF LOCATION  
LODE MINING CLAIM

TO ALL WHOM IT MAY CONCERN:

The undersigned hereby certifies that he has caused to be located the SWS 128 Lode Mining Claim in the following quarter sections(s):



<u>1/4</u>	<u>Section</u>	<u>Township</u>	<u>Range</u>	<u>Meridian</u>
NE	34	19 NORTH	52 EAST	MDB&M
_____	_____	_____	_____	_____
_____	_____	_____	_____	_____
_____	_____	_____	_____	_____

in Eureka County, Nevada, on the 14th day of JUNE, 2011.

RECORDER'S STAMP

Name and mailing address of locator is: Stevens Gold LLC  
c/o Woodburn and Wedge  
6100 Neil Road, Suite 500  
Reno, NV 89511-1159

The Claim is approximately 1500 feet long and 600 feet wide, such that 20 feet are claimed in a N45° W direction and 1480 feet in a S45° E direction from the point of discovery (monument of location), at which the Notice of Location was posted, together with 300 feet on each side of the monument of location and center line of the Claim. The general course of the lode or vein is from the N45° W to the S45° E direction.

The number, location and markings on each corner monument are as follows:

	<u>Location</u>	<u>Markings</u>	<u>Description</u>
No. 1:	Northwest Corner	N.W. Corner SWS128	2" x 2" x 4' wood post
No. 2:	Northeast Corner	N.E. Corner SWS128	2" x 2" x 4' wood post
No. 3:	Southeast Corner	S.E. Corner SWS128	2" x 2" x 4' wood post
No. 4:	Southwest Corner	S.W. Corner SWS128	2" x 2" x 4' wood post


As erected on the ground, each corner monument is marked as described above by scribed metal tags.

The work of location consisted of making a claim map as provided in NRS 517.040.

The undersigned hereby affirms that there is no Social Security number contained in this document.

Dated this 22nd day of August, 2011

SIGNATURE OF LOCATOR:

By:   
H. H. Tenking, Agent

**CERTIFICATE OF LOCATION  
LODE MINING CLAIM**

**TO ALL WHOM IT MAY CONCERN:**

The undersigned hereby certifies that he has caused to be located the SWS 129 Lode Mining Claim in the following quarter sections(s):



<u>1/4</u>	<u>Section</u>	<u>Township</u>	<u>Range</u>	<u>Meridian</u>
NW	34	19 NORTH	52 EAST	MDB&M
NE	34	19 NORTH	52 EAST	MDB&M

in Eureka County, Nevada, on the 14th day of JUNE, 2011.

**RECORDER'S STAMP**

Name and mailing address of locator is: Stevens Gold LLC  
c/o Woodburn and Wedge  
6100 Neil Road, Suite 500  
Reno, NV 89511-1159

The Claim is approximately 1500 feet long and 600 feet wide, such that 1480 feet are claimed in a N45° W direction and 20 feet in a S45° E direction from the point of discovery (monument of location), at which the Notice of Location was posted, together with 300 feet on each side of the monument of location and center line of the Claim. The general course of the lode or vein is from the N45° W to the S45° E direction.

The number, location and markings on each corner monument are as follows:

	<u>Location</u>	<u>Markings</u>	<u>Description</u>
No. 1:	Northwest Corner	N.W. Corner SWS129	2" x 2" x 4' wood post
No. 2:	Northeast Corner	N.E. Corner SWS129	2" x 2" x 4' wood post
No. 3:	Southeast Corner	S.E. Corner SWS129	2" x 2" x 4' wood post
No. 4:	Southwest Corner	S.W. Corner SWS129	2" x 2" x 4' wood post


As erected on the ground, each corner monument is marked as described above by scribed metal tags.

The work of location consisted of making a claim map as provided in NRS 517.040.

The undersigned hereby affirms that there is no Social Security number contained in this document.

Dated this 22nd day of August, 2011

SIGNATURE OF LOCATOR:

By:   
H. H. Tonking, Agent

**CERTIFICATE OF LOCATION  
LODE MINING CLAIM**

**TO ALL WHOM IT MAY CONCERN:**

The undersigned hereby certifies that he has caused to be located the SWS 130 Lode Mining Claim in the following quarter sections(s):



<u>1/4</u>	<u>Section</u>	<u>Township</u>	<u>Range</u>	<u>Meridian</u>
NE	34	19 NORTH	52 EAST	MDB&M
_____	_____	_____	_____	_____
_____	_____	_____	_____	_____
_____	_____	_____	_____	_____

in Eureka County, Nevada, on the 14th day of JUNE, 2011.

**RECORDER'S STAMP**

Name and mailing address of locator is: Stevens Gold LLC  
c/o Woodburn and Wedge  
6100 Neil Road, Suite 500  
Reno, NV 89511-1159

The Claim is approximately 1500 feet long and 600 feet wide, such that 20 feet are claimed in a N45° W direction and 1480 feet in a S45° E direction from the point of discovery (monument of location), at which the Notice of Location was posted, together with 300 feet on each side of the monument of location and center line of the Claim. The general course of the lode or vein is from the N45° W to the S45° E direction.

The number, location and markings on each corner monument are as follows:

<u>No.</u>	<u>Location</u>	<u>Markings</u>	<u>Description</u>
No. 1:	Northwest Corner	N.W. Corner SWS130	2" x 2" x 4' wood post
No. 2:	Northeast Corner	N.E. Corner SWS130	2" x 2" x 4' wood post
No. 3:	Southeast Corner	S.E. Corner SWS130	2" x 2" x 4' wood post
No. 4:	Southwest Corner	S.W. Corner SWS130	2" x 2" x 4' wood post


As erected on the ground, each corner monument is marked as described above by scribed metal tags.

The work of location consisted of making a claim map as provided in NRS 517.040.

The undersigned hereby affirms that there is no Social Security number contained in this document.

Dated this 22nd day of August, 2011

SIGNATURE OF LOCATOR:

By:   
H. H. Tonking, Agent

**CERTIFICATE OF LOCATION  
LODE MINING CLAIM**

TO ALL WHOM IT MAY CONCERN:

The undersigned hereby certifies that he has caused to be located the  
SWS 131 Lode Mining Claim in the following quarter sections(s):



<u>1/4</u>	<u>Section</u>	<u>Township</u>	<u>Range</u>	<u>Meridian</u>
NW	34	19 NORTH	52 EAST	MDB&M
NE	34	19 NORTH	52 EAST	MDB&M

in Eureka County, Nevada, on the 14th day of JUNE, 2011.

RECORDER'S STAMP

Name and mailing address of locator is: Stevens Gold LLC  
c/o Woodburn and Wedge  
6100 Neil Road, Suite 500  
Reno, NV 89511-1159

The Claim is approximately 1500 feet long and 600 feet wide, such that 1480 feet are claimed in a N45° W direction and 20 feet in a S45° E direction from the point of discovery (monument of location), at which the Notice of Location was posted, together with 300 feet on each side of the monument of location and center line of the Claim. The general course of the lode or vein is from the N45° W to the S45° E direction.

The number, location and markings on each corner monument are as follows:

	<u>Location</u>	<u>Markings</u>	<u>Description</u>
No. 1:	Northwest Corner	N.W. Corner SWS131	2" x 2" x 4' wood post
No. 2:	Northeast Corner	N.E. Corner SWS131	2" x 2" x 4' wood post
No. 3:	Southeast Corner	S.E. Corner SWS131	2" x 2" x 4' wood post
No. 4:	Southwest Corner	S.W. Corner SWS131	2" x 2" x 4' wood post


As erected on the ground, each corner monument is marked as described above by scribed metal tags.

The work of location consisted of making a claim map as provided in NRS 517.040.

The undersigned hereby affirms that there is no Social Security number contained in this document.

Dated this 22nd day of August, 2011

SIGNATURE OF LOCATOR:

By:   
H. H. Tonking, Agent

**Official Record**

Recording requested By  
STEVENS GOLD LLC

Eureka County - NV

Mike Rebaleati - Recorder

Fee: \$22.50

Page 1 of 1

RPTT.

Recorded By: FES

Book- 520

Page-

0336

**CERTIFICATE OF LOCATION  
LODE MINING CLAIM**

TO ALL WHOM IT MAY CONCERN:

The undersigned hereby certifies that he has caused to be located the SWS 132 Lode Mining Claim in the following quarter sections(s):



0218459

<u>1/4</u>	<u>Section</u>	<u>Township</u>	<u>Range</u>	<u>Meridian</u>
NW	34	19 NORTH	52 EAST	MDB&M
NE	34	19 NORTH	52 EAST	MDB&M
SE	34	19 NORTH	52 EAST	MDB&M

in Eureka County, Nevada, on the 14th day of JUNE, 2011.

**RECORDER'S STAMP**

Name and mailing address of locator is: Stevens Gold LLC  
c/o Woodburn and Wedge  
6100 Neil Road, Suite 500  
Reno, NV 89511-1159

The Claim is approximately 1500 feet long and 600 feet wide, such that 20 feet are claimed in a N45° W direction and 1480 feet in a S45° E direction from the point of discovery (monument of location), at which the Notice of Location was posted, together with 300 feet on each side of the monument of location and center line of the Claim. The general course of the lode or vein is from the N45° W to the S45° E direction.

The number, location and markings on each corner monument are as follows:

	<u>Location</u>	<u>Markings</u>	<u>Description</u>
No. 1:	Northwest Corner	N.W. Corner SWS132	2" x 2" x 4' wood post
No. 2:	Northeast Corner	N.E. Corner SWS132	2" x 2" x 4' wood post
No. 3:	Southeast Corner	S.E. Corner SWS132	2" x 2" x 4' wood post
No. 4:	Southwest Corner	S.W. Corner SWS132	2" x 2" x 4' wood post


As erected on the ground, each corner monument is marked as described above by scribed metal tags.

The work of location consisted of making a claim map as provided in NRS 517.040.

The undersigned hereby affirms that there is no Social Security number contained in this document.

Dated this 22nd day of August, 2011

SIGNATURE OF LOCATOR:

By:   
H. H. Tomking, Agent

**CERTIFICATE OF LOCATION  
LODE MINING CLAIM**

**TO ALL WHOM IT MAY CONCERN:**

The undersigned hereby certifies that he has caused to be located the SWS 133 Lode Mining Claim in the following quarter sections(s):



<u>1/4</u>	<u>Section</u>	<u>Township</u>	<u>Range</u>	<u>Meridian</u>
NW	34	19 NORTH	52 EAST	MDB&M
_____	_____	_____	_____	_____
_____	_____	_____	_____	_____
_____	_____	_____	_____	_____

in Eureka County, Nevada, on the 14th day of JUNE, 2011.

**RECORDER'S STAMP**

Name and mailing address of locator is: Stevens Gold LLC  
c/o Woodburn and Wedge  
6100 Neil Road, Suite 500  
Reno, NV 89511-1159

The Claim is approximately 1500 feet long and 600 feet wide, such that 1480 feet are claimed in a N45° W direction and 20 feet in a S45° E direction from the point of discovery (monument of location), at which the Notice of Location was posted, together with 300 feet on each side of the monument of location and center line of the Claim. The general course of the lode or vein is from the N45° W to the S45° E direction.

The number, location and markings on each corner monument are as follows:

<u>No.</u>	<u>Location</u>	<u>Markings</u>	<u>Description</u>
No. 1:	Northwest Corner	N.W. Corner SWS133	2" x 2" x 4' wood post
No. 2:	Northeast Corner	N.E. Corner SWS133	2" x 2" x 4' wood post
No. 3:	Southeast Corner	S.E. Corner SWS133	2" x 2" x 4' wood post
No. 4:	Southwest Corner	S.W. Corner SWS133	2" x 2" x 4' wood post


As erected on the ground, each corner monument is marked as described above by scribed metal tags.

The work of location consisted of making a claim map as provided in NRS 517.040.

The undersigned hereby affirms that there is no Social Security number contained in this document.

Dated this 22nd day of August, 2011

SIGNATURE OF LOCATOR:

By:   
H. H. Tonking, Agent

**CERTIFICATE OF LOCATION  
LODE MINING CLAIM**

**TO ALL WHOM IT MAY CONCERN:**

The undersigned hereby certifies that he has caused to be located the SWS 134 Lode Mining Claim in the following quarter sections(s):



<u>1/4</u>	<u>Section</u>	<u>Township</u>	<u>Range</u>	<u>Meridian</u>
NW	34	19 NORTH	52 EAST	MDB&M
NE	34	19 NORTH	52 EAST	MDB&M
SW	34	19 NORTH	52 EAST	MDB&M
SE	34	19 NORTH	52 EAST	MDB&M

in Eureka County, Nevada, on the 14th day of JUNE, 2011.

**RECORDER'S STAMP**

Name and mailing address of locator is: Stevens Gold LLC  
c/o Woodburn and Wedge  
6100 Neil Road, Suite 500  
Reno, NV 89511-1159

The Claim is approximately 1500 feet long and 600 feet wide, such that 20 feet are claimed in a N45° W direction and 1480 feet in a S45° E direction from the point of discovery (monument of location), at which the Notice of Location was posted, together with 300 feet on each side of the monument of location and center line of the Claim. The general course of the lode or vein is from the N45° W to the S45° E direction.

The number, location and markings on each corner monument are as follows:

	<u>Location</u>	<u>Markings</u>	<u>Description</u>
No. 1:	Northwest Corner	N.W. Corner SWS134	2" x 2" x 4' wood post
No. 2:	Northeast Corner	N.E. Corner SWS134	2" x 2" x 4' wood post
No. 3:	Southeast Corner	S.E. Corner SWS134	2" x 2" x 4' wood post
No. 4:	Southwest Corner	S.W. Corner SWS134	2" x 2" x 4' wood post


As erected on the ground, each corner monument is marked as described above by scribed metal tags.

The work of location consisted of making a claim map as provided in NRS 517.040.

The undersigned hereby affirms that there is no Social Security number contained in this document.

Dated this 22nd day of August, 2011

SIGNATURE OF LOCATOR:

By:   
H. H. Tonking, Agent



**CERTIFICATE OF LOCATION  
LODE MINING CLAIM**

**TO ALL WHOM IT MAY CONCERN:**

The undersigned hereby certifies that he has caused to be located the  
SWS 135 Lode Mining Claim in the following quarter sections(s):



<u>1/4</u>	<u>Section</u>	<u>Township</u>	<u>Range</u>	<u>Meridian</u>
NW	34	19 NORTH	52 EAST	MDB&M
SW	34	19 NORTH	52 EAST	MDB&M

in Eureka County, Nevada, on the 14th day of JUNE, 2011.

**RECORDER'S STAMP**

Name and mailing address of locator is: Stevens Gold LLC  
c/o Woodburn and Wedge  
6100 Neil Road, Suite 500  
Reno, NV 89511-1159

The Claim is approximately 1500 feet long and 600 feet wide, such that 1480 feet are claimed in a N45° W direction and 20 feet in a S45° E direction from the point of discovery (monument of location), at which the Notice of Location was posted, together with 300 feet on each side of the monument of location and center line of the Claim. The general course of the lode or vein is from the N45° W to the S45° E direction.

The number, location and markings on each corner monument are as follows:

	<u>Location</u>	<u>Markings</u>	<u>Description</u>
No. 1:	Northwest Corner	N.W. Corner SWS135	2" x 2" x 4' wood post
No. 2:	Northeast Corner	N.E. Corner SWS135	2" x 2" x 4' wood post
No. 3:	Southeast Corner	S.E. Corner SWS135	2" x 2" x 4' wood post
No. 4:	Southwest Corner	S.W. Corner SWS135	2" x 2" x 4' wood post

As erected on the ground, each corner monument is marked as described above by scribed metal tags.

The work of location consisted of making a claim map as provided in NRS 517.040.

The undersigned hereby affirms that there is no Social Security number contained in this document.

Dated this 22nd day of August, 2011

SIGNATURE OF LOCATOR:

By:

H. H. Tonking, Agent

**CERTIFICATE OF LOCATION  
LODE MINING CLAIM**

TO ALL WHOM IT MAY CONCERN:

The undersigned hereby certifies that he has caused to be located the  
SWS 136 Lode Mining Claim in the following quarter sections(s):



<u>1/4</u>	<u>Section</u>	<u>Township</u>	<u>Range</u>	<u>Meridian</u>
NW	34	19 NORTH	52 EAST	MDB&M
SW	34	19 NORTH	52 EAST	MDB&M
SE	34	19 NORTH	52 EAST	MDB&M

in Eureka County, Nevada, on the 14th day of JUNE, 2011.

RECORDER'S STAMP

Name and mailing address of locator is: Stevens Gold LLC  
c/o Woodburn and Wedge  
6100 Neil Road, Suite 500  
Reno, NV 89511-1159

The Claim is approximately 1500 feet long and 600 feet wide, such that 20 feet are claimed in a N45° W direction and 1480 feet in a S45° E direction from the point of discovery (monument of location), at which the Notice of Location was posted, together with 300 feet on each side of the monument of location and center line of the Claim. The general course of the lode or vein is from the N45° W to the S45° E direction.

The number, location and markings on each corner monument are as follows:

	<u>Location</u>	<u>Markings</u>	<u>Description</u>
No. 1:	Northwest Corner	N.W. Corner SWS136	2" x 2" x 4' wood post
No. 2:	Northeast Corner	N.E. Corner SWS136	2" x 2" x 4' wood post
No. 3:	Southeast Corner	S.E. Corner SWS136	2" x 2" x 4' wood post
No. 4:	Southwest Corner	S.W. Corner SWS136	2" x 2" x 4' wood post


As erected on the ground, each corner monument is marked as described above by scribed metal tags.

The work of location consisted of making a claim map as provided in NRS 517.040.

The undersigned hereby affirms that there is no Social Security number contained in this document.

Dated this 22nd day of August, 2011

SIGNATURE OF LOCATOR:

By:   
H. H. Tonking, Agent

**CERTIFICATE OF LOCATION  
LODE MINING CLAIM**

TO ALL WHOM IT MAY CONCERN:

The undersigned hereby certifies that he has caused to be located the SWS 137 Lode Mining Claim in the following quarter sections(s):



<u>1/4</u>	<u>Section</u>	<u>Township</u>	<u>Range</u>	<u>Meridian</u>
NE	33	19 NORTH	52 EAST	MDB&M
NW	34	19 NORTH	52 EAST	MDB&M
SW	34	19 NORTH	52 EAST	MDB&M

in Eureka County, Nevada, on the 14th day of JUNE, 2011.

RECORDER'S STAMP

Name and mailing address of locator is: Stevens Gold LLC  
c/o Woodburn and Wedge  
6100 Neil Road, Suite 500  
Reno, NV 89511-1159

The Claim is approximately 1500 feet long and 600 feet wide, such that 1480 feet are claimed in a N45° W direction and 20 feet in a S45° E direction from the point of discovery (monument of location), at which the Notice of Location was posted, together with 300 feet on each side of the monument of location and center line of the Claim. The general course of the lode or vein is from the N45° W to the S45° E direction.

The number, location and markings on each corner monument are as follows:

<u>No.</u>	<u>Location</u>	<u>Markings</u>	<u>Description</u>
No. 1:	Northwest Corner	N.W. Corner SWS137	2" x 2" x 4' wood post
No. 2:	Northeast Corner	N.E. Corner SWS137	2" x 2" x 4' wood post
No. 3:	Southeast Corner	S.E. Corner SWS137	2" x 2" x 4' wood post
No. 4:	Southwest Corner	S.W. Corner SWS137	2" x 2" x 4' wood post

As erected on the ground, each corner monument is marked as described above by scribed metal tags.

The work of location consisted of making a claim map as provided in NRS 517.040.

The undersigned hereby affirms that there is no Social Security number contained in this document.

Dated this 22nd day of August, 2011

SIGNATURE OF LOCATOR:

By:   
H. H. Tonking, Agent

**CERTIFICATE OF LOCATION  
LODE MINING CLAIM**

**TO ALL WHOM IT MAY CONCERN:**

The undersigned hereby certifies that he has caused to be located the SWS 138 Lode Mining Claim in the following quarter sections(s):



<u>1/4</u>	<u>Section</u>	<u>Township</u>	<u>Range</u>	<u>Meridian</u>
SW	34	19 NORTH	52 EAST	MDB&M
_____	_____	_____	_____	_____
_____	_____	_____	_____	_____
_____	_____	_____	_____	_____

in Eureka County, Nevada, on the 14th day of JUNE, 2011.

**RECORDER'S STAMP**

Name and mailing address of locator is: Stevens Gold LLC  
c/o Woodburn and Wedge  
6100 Neil Road, Suite 500  
Reno, NV 89511-1159

The Claim is approximately 1500 feet long and 600 feet wide, such that 20 feet are claimed in a N45° W direction and 1480 feet in a S45° E direction from the point of discovery (monument of location), at which the Notice of Location was posted, together with 300 feet on each side of the monument of location and center line of the Claim. The general course of the lode or vein is from the N45° W to the S45° E direction.

The number, location and markings on each corner monument are as follows:

	<u>Location</u>	<u>Markings</u>	<u>Description</u>
No. 1:	Northwest Corner	N.W. Corner SWS138	2" x 2" x 4' wood post
No. 2:	Northeast Corner	N.E. Corner SWS138	2" x 2" x 4' wood post
No. 3:	Southeast Corner	S.E. Corner SWS138	2" x 2" x 4' wood post
No. 4:	Southwest Corner	S.W. Corner SWS138	2" x 2" x 4' wood post

As erected on the ground, each corner monument is marked as described above by scribed metal tags.

The work of location consisted of making a claim map as provided in NRS 517.040.

The undersigned hereby affirms that there is no Social Security number contained in this document.

Dated this 22nd day of August, 2011

SIGNATURE OF LOCATOR:

By: H. H. Tonking  
H. H. Tonking, Agent

**CERTIFICATE OF LOCATION  
LODE MINING CLAIM**

TO ALL WHOM IT MAY CONCERN:

The undersigned hereby certifies that he has caused to be located the SWS 139 Lode Mining Claim in the following quarter sections(s):



<u>1/4</u>	<u>Section</u>	<u>Township</u>	<u>Range</u>	<u>Meridian</u>
NE	33	19 NORTH	52 EAST	MDB&M
SE	33	19 NORTH	52 EAST	MDB&M
NW	34	19 NORTH	52 EAST	MDB&M
SW	34	19 NORTH	52 EAST	MDB&M

in Eureka County, Nevada, on the 14th day of JUNE, 2011.

RECORDER'S STAMP

Name and mailing address of locator is: Stevens Gold LLC  
c/o Woodburn and Wedge  
6100 Neil Road, Suite 500  
Reno, NV 89511-1159

The Claim is approximately 1500 feet long and 600 feet wide, such that 1480 feet are claimed in a N45° W direction and 20 feet in a S45° E direction from the point of discovery (monument of location), at which the Notice of Location was posted, together with 300 feet on each side of the monument of location and center line of the Claim. The general course of the lode or vein is from the N45° W to the S45° E direction.

The number, location and markings on each corner monument are as follows:

<u>No.</u>	<u>Location</u>	<u>Markings</u>	<u>Description</u>
No. 1:	Northwest Corner	N.W. Corner SWS139	2" x 2" x 4' wood post
No. 2:	Northeast Corner	N.E. Corner SWS139	2" x 2" x 4' wood post
No. 3:	Southeast Corner	S.E. Corner SWS139	2" x 2" x 4' wood post
No. 4:	Southwest Corner	S.W. Corner SWS139	2" x 2" x 4' wood post


As erected on the ground, each corner monument is marked as described above by scribed metal tags.

The work of location consisted of making a claim map as provided in NRS 517.040.

The undersigned hereby affirms that there is no Social Security number contained in this document.

Dated this 22nd day of August, 2011

SIGNATURE OF LOCATOR:

By:   
H. H. Tonking, Agent

CERTIFICATE OF LOCATION
LODE MINING CLAIM

TO ALL WHOM IT MAY CONCERN:

The undersigned hereby certifies that he has caused to be located the SWS 140 Lode Mining Claim in the following quarter sections(s):



Table with 5 columns: 1/4, Section, Township, Range, Meridian. Row 1: SW, 34, 19 NORTH, 52 EAST, MDB&M

in Eureka County, Nevada, on the 14th day of JUNE, 2011.

RECORDER'S STAMP

Name and mailing address of locator is: Stevens Gold LLC, c/o Woodburn and Wedge, 6100 Neil Road, Suite 500, Reno, NV 89511-1159

The Claim is approximately 1500 feet long and 600 feet wide, such that 20 feet are claimed in a N45° W direction and 1480 feet in a S45° E direction from the point of discovery (monument of location), at which the Notice of Location was posted, together with 300 feet on each side of the monument of location and center line of the Claim. The general course of the lode or vein is from the N45° W to the S45° E direction.

The number, location and markings on each corner monument are as follows:

Table with 3 columns: Location, Markings, Description. Rows for Northwest, Northeast, Southeast, and Southwest corners.

As erected on the ground, each corner monument is marked as described above by scribed metal tags.

The work of location consisted of making a claim map as provided in NRS 517.040.

The undersigned hereby affirms that there is no Social Security number contained in this document.

Dated this 22nd day of August, 2011

SIGNATURE OF LOCATOR:

By: [Signature] H. H. Tonking, Agent

**CERTIFICATE OF LOCATION  
LODE MINING CLAIM**

TO ALL WHOM IT MAY CONCERN:

The undersigned hereby certifies that he has caused to be located the  
SWS 141 Lode Mining Claim in the following quarter sections(s):



<u>1/4</u>	<u>Section</u>	<u>Township</u>	<u>Range</u>	<u>Meridian</u>
SE	33	19 NORTH	52 EAST	MDB&M
SW	34	19 NORTH	52 EAST	MDB&M

in Eureka County, Nevada, on the 14th day of JUNE, 2011.

RECORDER'S STAMP

Name and mailing address of locator is: Stevens Gold LLC  
c/o Woodburn and Wedge  
6100 Neil Road, Suite 500  
Reno, NV 89511-1159

The Claim is approximately 1500 feet long and 600 feet wide, such that 1480 feet are claimed in a N45° W direction and 20 feet in a S45° E direction from the point of discovery (monument of location), at which the Notice of Location was posted, together with 300 feet on each side of the monument of location and center line of the Claim. The general course of the lode or vein is from the N45° W to the S45° E direction.

The number, location and markings on each corner monument are as follows:

	<u>Location</u>	<u>Markings</u>	<u>Description</u>
No. 1:	Northwest Corner	N. W. Corner SWS141	2" x 2" x 4' wood post
No. 2:	Northeast Corner	N.E. Corner SWS141	2" x 2" x 4' wood post
No. 3:	Southeast Corner	S.E. Corner SWS141	2" x 2" x 4' wood post
No. 4:	Southwest Corner	S.W. Corner SWS141	2" x 2" x 4' wood post

As erected on the ground, each corner monument is marked as described above by scribed metal tags.

The work of location consisted of making a claim map as provided in NRS 517.040.

The undersigned hereby affirms that there is no Social Security number contained in this document.

Dated this 22nd day of August, 2011

SIGNATURE OF LOCATOR:

By: H. H. Tonking  
H. H. Tonking, Agent

**CERTIFICATE OF LOCATION  
LODE MINING CLAIM**

**TO ALL WHOM IT MAY CONCERN:**

The undersigned hereby certifies that he has caused to be located the SWS 142 Lode Mining Claim in the following quarter sections(s):



<u>1/4</u>	<u>Section</u>	<u>Township</u>	<u>Range</u>	<u>Meridian</u>
SW	34	19 NORTH	52 EAST	MDB&M
_____	_____	_____	_____	_____
_____	_____	_____	_____	_____
_____	_____	_____	_____	_____

in Eureka County, Nevada, on the 14th day of JUNE, 2011.

**RECORDER'S STAMP**

Name and mailing address of locator is: Stevens Gold LLC  
c/o Woodburn and Wedge  
6100 Neil Road, Suite 500  
Reno, NV 89511-1159

The Claim is approximately 1500 feet long and 600 feet wide, such that 20 feet are claimed in a N45° W direction and 1480 feet in a S45° E direction from the point of discovery (monument of location), at which the Notice of Location was posted, together with 300 feet on each side of the monument of location and center line of the Claim. The general course of the lode or vein is from the N45° W to the S45° E direction.

The number, location and markings on each corner monument are as follows:

	<u>Location</u>	<u>Markings</u>	<u>Description</u>
No. 1:	Northwest Corner	N.W. Corner SWS142	2" x 2" x 4' wood post
No. 2:	Northeast Corner	N.E. Corner SWS142	2" x 2" x 4' wood post
No. 3:	Southeast Corner	S.E. Corner SWS142	2" x 2" x 4' wood post
No. 4:	Southwest Corner	S.W. Corner SWS142	2" x 2" x 4' wood post

As erected on the ground, each corner monument is marked as described above by scribed metal tags.

The work of location consisted of making a claim map as provided in NRS 517.040.

The undersigned hereby affirms that there is no Social Security number contained in this document.

Dated this 22nd day of August, 2011

SIGNATURE OF LOCATOR:

By: [Signature]  
H. H. Tonking, Agent



**CERTIFICATE OF LOCATION  
LODE MINING CLAIM**

**TO ALL WHOM IT MAY CONCERN:**

The undersigned hereby certifies that he has caused to be located the SWS 144 Lode Mining Claim in the following quarter sections(s):



<u>1/4</u>	<u>Section</u>	<u>Township</u>	<u>Range</u>	<u>Meridian</u>
SE	33	19 NORTH	52 EAST	MDB&M
SW	34	19 NORTH	52 EAST	MDB&M
NW	3	18 NORTH	52 EAST	MDB&M

in Eureka County, Nevada, on the 23rd day of JULY, 2011.

**RECORDER'S STAMP**

Name and mailing address of locator is: Stevens Gold LLC  
c/o Woodburn and Wedge  
6100 Neil Road, Suite 500  
Reno, NV 89511-1159

The Claim is approximately 1500 feet long and 600 feet wide, such that 1480 feet are claimed in a N45° W direction and 20 feet in a S45° E direction from the point of discovery (monument of location), at which the Notice of Location was posted, together with 300 feet on each side of the monument of location and center line of the Claim. The general course of the lode or vein is from the N45° W to the S45° E direction.

The number, location and markings on each corner monument are as follows:

<u>No.</u>	<u>Location</u>	<u>Markings</u>	<u>Description</u>
No. 1:	Northwest Corner	N.W. Corner SWS144	2" x 2" x 4' wood post
No. 2:	Northeast Corner	N.E. Corner SWS144	2" x 2" x 4' wood post
No. 3:	Southeast Corner	S.E. Corner SWS144	2" x 2" x 4' wood post
No. 4:	Southwest Corner	S.W. Corner SWS144	2" x 2" x 4' wood post


As erected on the ground, each corner monument is marked as described above by scribed metal tags.

The work of location consisted of making a claim map as provided in NRS 517.040.

The undersigned hereby affirms that there is no Social Security number contained in this document.

Dated this 22nd day of August, 2011

SIGNATURE OF LOCATOR:

By:   
H. H. Forking, Agent

**CERTIFICATE OF LOCATION  
LODE MINING CLAIM**

**TO ALL WHOM IT MAY CONCERN:**

The undersigned hereby certifies that he has caused to be located the SWS 145 Lode Mining Claim in the following quarter sections(s):



<u>1/4</u>	<u>Section</u>	<u>Township</u>	<u>Range</u>	<u>Meridian</u>
NE	34	19 NORTH	52 EAST	MDB&M
SE	34	19 NORTH	52 EAST	MDB&M
NW	35	19 NORTH	52 EAST	MDB&M
SW	35	19 NORTH	52 EAST	MDB&M

in Eureka County, Nevada, on the 14th day of JUNE, 2011.

**RECORDER'S STAMP**

Name and mailing address of locator is: Stevens Gold LLC  
c/o Woodburn and Wedge  
6100 Neil Road, Suite 500  
Reno, NV 89511-1159

The Claim is approximately 1500 feet long and 600 feet wide, such that 1480 feet are claimed in a N45° W direction and 20 feet in a S45° E direction from the point of discovery (monument of location), at which the Notice of Location was posted, together with 300 feet on each side of the monument of location and center line of the Claim. The general course of the lode or vein is from the N45° W to the S45° E direction.

The number, location and markings on each corner monument are as follows:

	<u>Location</u>	<u>Markings</u>	<u>Description</u>
No. 1:	Northwest Corner	N.W. Corner SWS145	2" x 2" x 4' wood post
No. 2:	Northeast Corner	N.E. Corner SWS145	2" x 2" x 4' wood post
No. 3:	Southeast Corner	S.E. Corner SWS145	2" x 2" x 4' wood post
No. 4:	Southwest Corner	S.W. Corner SWS145	2" x 2" x 4' wood post


As erected on the ground, each corner monument is marked as described above by scribed metal tags.

The work of location consisted of making a claim map as provided in NRS 517.040.

The undersigned hereby affirms that there is no Social Security number contained in this document.

Dated this 22nd day of August, 2011

SIGNATURE OF LOCATOR:

By:   
H. H. Tonking, Agent

**CERTIFICATE OF LOCATION  
LODE MINING CLAIM**

TO ALL WHOM IT MAY CONCERN:

The undersigned hereby certifies that he has caused to be located the  
SWS 146 Lode Mining Claim in the following quarter sections(s):



<u>1/4</u>	<u>Section</u>	<u>Township</u>	<u>Range</u>	<u>Meridian</u>
SW	35	19 NORTH	52 EAST	MDB&M
_____	_____	_____	_____	_____
_____	_____	_____	_____	_____
_____	_____	_____	_____	_____

in Eureka County, Nevada, on the 14th day of JUNE, 2011.

**RECORDER'S STAMP**

Name and mailing address of locator is: Stevens Gold LLC  
c/o Woodburn and Wedge  
6100 Neil Road, Suite 500  
Reno, NV 89511-1159

The Claim is approximately 1500 feet long and 600 feet wide, such that 20 feet are claimed in a N45° W direction and 1480 feet in a S45° E direction from the point of discovery (monument of location), at which the Notice of Location was posted, together with 300 feet on each side of the monument of location and center line of the Claim. The general course of the lode or vein is from the N45° W to the S45° E direction.

The number, location and markings on each corner monument are as follows:

	<u>Location</u>	<u>Markings</u>	<u>Description</u>
No. 1:	Northwest Corner	N.W. Corner SWS146	2" x 2" x 4' wood post
No. 2:	Northeast Corner	N.E. Corner SWS146	2" x 2" x 4' wood post
No. 3:	Southeast Corner	S.E. Corner SWS146	2" x 2" x 4' wood post
No. 4:	Southwest Corner	S.W. Corner SWS146	2" x 2" x 4' wood post


As erected on the ground, each corner monument is marked as described above by scribed metal tags.

The work of location consisted of making a claim map as provided in NRS 517.040.

The undersigned hereby affirms that there is no Social Security number contained in this document.

Dated this 22nd day of August, 2011

SIGNATURE OF LOCATOR:

By:   
H. H. Tonking, Agent

**CERTIFICATE OF LOCATION  
LODE MINING CLAIM**

**TO ALL WHOM IT MAY CONCERN:**

The undersigned hereby certifies that he has caused to be located the SWS 147 Lode Mining Claim in the following quarter sections(s):



<u>1/4</u>	<u>Section</u>	<u>Township</u>	<u>Range</u>	<u>Meridian</u>
NE	34	19 NORTH	52 EAST	MDB&M
SE	34	19 NORTH	52 EAST	MDB&M

in Eureka County, Nevada, on the 14th day of JUNE, 2011.

**RECORDER'S STAMP**

Name and mailing address of locator is: Stevens Gold LLC  
c/o Woodburn and Wedge  
6100 Neil Road, Suite 500  
Reno, NV 89511-1159

The Claim is approximately 1500 feet long and 600 feet wide, such that 1480 feet are claimed in a N45° W direction and 20 feet in a S45° E direction from the point of discovery (monument of location), at which the Notice of Location was posted, together with 300 feet on each side of the monument of location and center line of the Claim. The general course of the lode or vein is from the N45° W to the S45° E direction.

The number, location and markings on each corner monument are as follows:

	<u>Location</u>	<u>Markings</u>	<u>Description</u>
No. 1:	Northwest Corner	N.W. Corner SWS147	2" x 2" x 4' wood post
No. 2:	Northeast Corner	N.E. Corner SWS147	2" x 2" x 4' wood post
No. 3:	Southeast Corner	S.E. Corner SWS147	2" x 2" x 4' wood post
No. 4:	Southwest Corner	S.W. Corner SWS147	2" x 2" x 4' wood post


As erected on the ground, each corner monument is marked as described above by scribed metal tags.

The work of location consisted of making a claim map as provided in NRS 517.040.

The undersigned hereby affirms that there is no Social Security number contained in this document.

Dated this 22nd day of August, 2011

SIGNATURE OF LOCATOR:

By:   
H. H. Tonking, Agent

**CERTIFICATE OF LOCATION  
LODE MINING CLAIM**

TO ALL WHOM IT MAY CONCERN:

The undersigned hereby certifies that he has caused to be located the  
SWS 148 Lode Mining Claim in the following quarter sections(s):



<u>1/4</u>	<u>Section</u>	<u>Township</u>	<u>Range</u>	<u>Meridian</u>
SE	34	19 NORTH	52 EAST	MDB&M
SW	35	19 NORTH	52 EAST	MDB&M

in Eureka County, Nevada, on the 14th day of JUNE, 2011.

RECORDER'S STAMP

Name and mailing address of locator is: Stevens Gold LLC  
c/o Woodburn and Wedge  
6100 Neil Road, Suite 500  
Reno, NV 89511-1159

The Claim is approximately 1500 feet long and 600 feet wide, such that 20 feet are claimed in a N45° W direction and 1480 feet in a S45° E direction from the point of discovery (monument of location), at which the Notice of Location was posted, together with 300 feet on each side of the monument of location and center line of the Claim. The general course of the lode or vein is from the N45° W to the S45° E direction.

The number, location and markings on each corner monument are as follows:

	<u>Location</u>	<u>Markings</u>	<u>Description</u>
No. 1:	Northwest Corner	N.W. Corner SWS148	2" x 2" x 4' wood post
No. 2:	Northeast Corner	N.E. Corner SWS148	2" x 2" x 4' wood post
No. 3:	Southeast Corner	S.E. Corner SWS148	2" x 2" x 4' wood post
No. 4:	Southwest Corner	S.W. Corner SWS148	2" x 2" x 4' wood post

As erected on the ground, each corner monument is marked as described above by scribed metal tags.

The work of location consisted of making a claim map as provided in NRS 517.040.

The undersigned hereby affirms that there is no Social Security number contained in this document.

Dated this 22nd day of August, 2011

SIGNATURE OF LOCATOR.

By:

H. H. Tonking, Agent

**CERTIFICATE OF LOCATION  
LODE MINING CLAIM**

**TO ALL WHOM IT MAY CONCERN:**

The undersigned hereby certifies that he has caused to be located the SWS 149 Lode Mining Claim in the following quarter sections(s):



<u>1/4</u>	<u>Section</u>	<u>Township</u>	<u>Range</u>	<u>Meridian</u>
NE	34	19 NORTH	52 EAST	MDB&M
SE	34	19 NORTH	52 EAST	MDB&M

in Eureka County, Nevada, on the 14th day of JUNE, 2011.

**RECORDER'S STAMP**

Name and mailing address of locator is: Stevens Gold LLC  
c/o Woodburn and Wedge  
6100 Neil Road, Suite 500  
Reno, NV 89511-1159

The Claim is approximately 1500 feet long and 600 feet wide, such that 1480 feet are claimed in a N45° W direction and 20 feet in a S45° E direction from the point of discovery (monument of location), at which the Notice of Location was posted, together with 300 feet on each side of the monument of location and center line of the Claim. The general course of the lode or vein is from the N45° W to the S45° E direction.

The number, location and markings on each corner monument are as follows:

	<u>Location</u>	<u>Markings</u>	<u>Description</u>
No. 1:	Northwest Corner	N.W. Corner SWS149	2" x 2" x 4' wood post
No. 2:	Northeast Corner	N.E. Corner SWS149	2" x 2" x 4' wood post
No. 3:	Southeast Corner	S.E. Corner SWS149	2" x 2" x 4' wood post
No. 4:	Southwest Corner	S.W. Corner SWS149	2" x 2" x 4' wood post

As erected on the ground, each corner monument is marked as described above by scribed metal tags.

The work of location consisted of making a claim map as provided in NRS 517.040.

The undersigned hereby affirms that there is no Social Security number contained in this document.

Dated this 22nd day of August, 2011

SIGNATURE OF LOCATOR:

By: [Signature]  
H. H. Tonking, Agent

**CERTIFICATE OF LOCATION  
LODE MINING CLAIM**

TO ALL WHOM IT MAY CONCERN:

The undersigned hereby certifies that he has caused to be located the  
SWS 150 Lode Mining Claim in the following quarter sections(s):



<u>1/4</u>	<u>Section</u>	<u>Township</u>	<u>Range</u>	<u>Meridian</u>
SE	34	19 NORTH	52 EAST	MDB&M
SW	35	19 NORTH	52 EAST	MDB&M

in Eureka County, Nevada, on the 14th day of JUNE, 2011.

RECORDER'S STAMP

Name and mailing address of locator is: Stevens Gold LLC  
c/o Woodburn and Wedge  
6100 Neil Road, Suite 500  
Reno, NV 89511-1159

The Claim is approximately 1500 feet long and 600 feet wide, such that 20 feet are claimed in a N45° W direction and 1480 feet in a S45° E direction from the point of discovery (monument of location), at which the Notice of Location was posted, together with 300 feet on each side of the monument of location and center line of the Claim. The general course of the lode or vein is from the N45° W to the S45° E direction.

The number, location and markings on each corner monument are as follows:

	<u>Location</u>	<u>Markings</u>	<u>Description</u>
No. 1:	Northwest Corner	N.W. Corner SWS150	2" x 2" x 4' wood post
No. 2:	Northeast Corner	N.E. Corner SWS150	2" x 2" x 4' wood post
No. 3:	Southeast Corner	S.E. Corner SWS150	2" x 2" x 4' wood post
No. 4:	Southwest Corner	S.W. Corner SWS150	2" x 2" x 4' wood post


As erected on the ground, each corner monument is marked as described above by scribed metal tags.

The work of location consisted of making a claim map as provided in NRS 517.040.

The undersigned hereby affirms that there is no Social Security number contained in this document.

Dated this 22nd day of August, 2011

SIGNATURE OF LOCATOR:

By:   
H. H. Tonking, Agent

**CERTIFICATE OF LOCATION  
LODE MINING CLAIM**

**TO ALL WHOM IT MAY CONCERN:**

The undersigned hereby certifies that he has caused to be located the SWS 151 Lode Mining Claim in the following quarter sections(s):



<u>1/4</u>	<u>Section</u>	<u>Township</u>	<u>Range</u>	<u>Meridian</u>
SE	34	19 NORTH	52 EAST	MDB&M

in Eureka County, Nevada, on the 14th day of JUNE, 2011.

**RECORDER'S STAMP**

Name and mailing address of locator is: Stevens Gold LLC  
c/o Woodburn and Wedge  
6100 Neil Road, Suite 500  
Reno, NV 89511-1159

The Claim is approximately 1500 feet long and 600 feet wide, such that 1480 feet are claimed in a N45° W direction and 20 feet in a S45° E direction from the point of discovery (monument of location), at which the Notice of Location was posted, together with 300 feet on each side of the monument of location and center line of the Claim. The general course of the lode or vein is from the N45° W to the S45° E direction.

The number, location and markings on each corner monument are as follows:

	<u>Location</u>	<u>Markings</u>	<u>Description</u>
No. 1:	Northwest Corner	N.W. Corner SWS151	2" x 2" x 4' wood post
No. 2:	Northeast Corner	N.E. Corner SWS151	2" x 2" x 4' wood post
No. 3:	Southeast Corner	S.E. Corner SWS151	2" x 2" x 4' wood post
No. 4:	Southwest Corner	S.W. Corner SWS151	2" x 2" x 4' wood post

As erected on the ground, each corner monument is marked as described above by scribed metal tags.

The work of location consisted of making a claim map as provided in NRS 517.040.

The undersigned hereby affirms that there is no Social Security number contained in this document.

Dated this 22nd day of August, 2011

SIGNATURE OF LOCATOR:

By:

  
H. H. Tonking, Agent



**CERTIFICATE OF LOCATION  
LODE MINING CLAIM**

**TO ALL WHOM IT MAY CONCERN:**

The undersigned hereby certifies that he has caused to be located the SWS 152 Lode Mining Claim in the following quarter sections(s):



<u>1/4</u>	<u>Section</u>	<u>Township</u>	<u>Range</u>	<u>Meridian</u>
SE	34	19 NORTH	52 EAST	MDB&M
SW	35	19 NORTH	52 EAST	MDB&M
NE	3	18 NORTH	52 EAST	MDB&M
NW	2	18 NORTH	52 EAST	MDB&M

in Eureka County, Nevada, on the 14th day of JUNE, 2011.

**RECORDER'S STAMP**

Name and mailing address of locator is: Stevens Gold LLC  
c/o Woodburn and Wedge  
6100 Neil Road, Suite 500  
Reno, NV 89511-1159

The Claim is approximately 1500 feet long and 600 feet wide, such that 20 feet are claimed in a N45° W direction and 1480 feet in a S45° E direction from the point of discovery (monument of location), at which the Notice of Location was posted, together with 300 feet on each side of the monument of location and center line of the Claim. The general course of the lode or vein is from the N45° W to the S45° E direction.

The number, location and markings on each corner monument are as follows:

	<u>Location</u>	<u>Markings</u>	<u>Description</u>
No. 1:	Northwest Corner	N.W. Corner SWS152	2" x 2" x 4' wood post
No. 2:	Northeast Corner	N.E. Corner SWS152	2" x 2" x 4' wood post
No. 3:	Southeast Corner	S.E. Corner SWS152	2" x 2" x 4' wood post
No. 4:	Southwest Corner	S.W. Corner SWS152	2" x 2" x 4' wood post


As erected on the ground, each corner monument is marked as described above by scribed metal tags.

The work of location consisted of making a claim map as provided in NRS 517.040.

The undersigned hereby affirms that there is no Social Security number contained in this document.

Dated this 22nd day of August, 2011

SIGNATURE OF LOCATOR:

By:   
H. H. Tonking, Agent

**CERTIFICATE OF LOCATION  
LODE MINING CLAIM**

**TO ALL WHOM IT MAY CONCERN:**

The undersigned hereby certifies that he has caused to be located the  
SWS 153 Lode Mining Claim in the following quarter sections(s):



<u>1/4</u>	<u>Section</u>	<u>Township</u>	<u>Range</u>	<u>Meridian</u>
SW	34	19 NORTH	52 EAST	MDB&M
SE	34	19 NORTH	52 EAST	MDB&M

in Eureka County, Nevada, on the 14th day of JUNE, 2011.

**RECORDER'S STAMP**

Name and mailing address of locator is: Stevens Gold LLC  
c/o Woodburn and Wedge  
6100 Neil Road, Suite 500  
Reno, NV 89511-1159

The Claim is approximately 1500 feet long and 600 feet wide, such that 1480 feet are claimed in a N45° W direction and 20 feet in a S45° E direction from the point of discovery (monument of location), at which the Notice of Location was posted, together with 300 feet on each side of the monument of location and center line of the Claim. The general course of the lode or vein is from the N45° W to the S45° E direction.

The number, location and markings on each corner monument are as follows:

	<u>Location</u>	<u>Markings</u>	<u>Description</u>
No. 1:	Northwest Corner	N.W. Corner SWS153	2" x 2" x 4' wood post
No. 2:	Northeast Corner	N.E. Corner SWS153	2" x 2" x 4' wood post
No. 3:	Southeast Corner	S.E. Corner SWS153	2" x 2" x 4' wood post
No. 4:	Southwest Corner	S.W. Corner SWS153	2" x 2" x 4' wood post


As erected on the ground, each corner monument is marked as described above by scribed metal tags.

The work of location consisted of making a claim map as provided in NRS 517.040.

The undersigned hereby affirms that there is no Social Security number contained in this document.

Dated this 22nd day of August, 2011

SIGNATURE OF LOCATOR:

By:   
H. H. Tonking, Agent

**CERTIFICATE OF LOCATION  
LODE MINING CLAIM**

TO ALL WHOM IT MAY CONCERN:

The undersigned hereby certifies that he has caused to be located the  
SWS 154 Lode Mining Claim in the following quarter sections(s):



<u>1/4</u>	<u>Section</u>	<u>Township</u>	<u>Range</u>	<u>Meridian</u>
SE	34	19 NORTH	52 EAST	MDB&M
NE	3	18 NORTH	52 EAST	MDB&M

in Eureka County, Nevada, on the 14th day of JUNE, 2011.

RECORDER'S STAMP

Name and mailing address of locator is: Stevens Gold LLC  
c/o Woodburn and Wedge  
6100 Neil Road, Suite 500  
Reno, NV 89511-1159

The Claim is approximately 1500 feet long and 600 feet wide, such that 20 feet are claimed in a N45° W direction and 1480 feet in a S45° E direction from the point of discovery (monument of location), at which the Notice of Location was posted, together with 300 feet on each side of the monument of location and center line of the Claim. The general course of the lode or vein is from the N45° W to the S45° E direction.

The number, location and markings on each corner monument are as follows:

	<u>Location</u>	<u>Markings</u>	<u>Description</u>
No. 1:	Northwest Corner	N.W. Corner SWS154	2" x 2" x 4' wood post
No. 2:	Northeast Corner	N.E. Corner SWS154	2" x 2" x 4' wood post
No. 3:	Southeast Corner	S.E. Corner SWS154	2" x 2" x 4' wood post
No. 4:	Southwest Corner	S.W. Corner SWS154	2" x 2" x 4' wood post

As erected on the ground, each corner monument is marked as described above by scribed metal tags.

The work of location consisted of making a claim map as provided in NRS 517.040.

The undersigned hereby affirms that there is no Social Security number contained in this document.

Dated this 22nd day of August, 2011

SIGNATURE OF LOCATOR:

By:   
H. H. Tonking, Agent

**CERTIFICATE OF LOCATION  
LODE MINING CLAIM**

**TO ALL WHOM IT MAY CONCERN:**

The undersigned hereby certifies that he has caused to be located the SWS 155 Lode Mining Claim in the following quarter sections(s):



<u>1/4</u>	<u>Section</u>	<u>Township</u>	<u>Range</u>	<u>Meridian</u>
SW	34	19 NORTH	52 EAST	MDB&M
SE	34	19 NORTH	52 EAST	MDB&M
NE	3	18 NORTH	52 EAST	MDB&M

in Eureka County, Nevada, on the 14th day of JUNE, 2011.

**RECORDER'S STAMP**

Name and mailing address of locator is: Stevens Gold LLC  
c/o Woodburn and Wedge  
6100 Neil Road, Suite 500  
Reno, NV 89511-1159

The Claim is approximately 1500 feet long and 600 feet wide, such that 1480 feet are claimed in a N45° W direction and 20 feet in a S45° E direction from the point of discovery (monument of location), at which the Notice of Location was posted, together with 300 feet on each side of the monument of location and center line of the Claim. The general course of the lode or vein is from the N45° W to the S45° E direction.

The number, location and markings on each corner monument are as follows:

<u>No.</u>	<u>Location</u>	<u>Markings</u>	<u>Description</u>
No. 1:	Northwest Corner	N.W. Corner SWS155	2" x 2" x 4' wood post
No. 2:	Northeast Corner	N.E. Corner SWS155	2" x 2" x 4' wood post
No. 3:	Southeast Corner	S.E. Corner SWS155	2" x 2" x 4' wood post
No. 4:	Southwest Corner	S.W. Corner SWS155	2" x 2" x 4' wood post


As erected on the ground, each corner monument is marked as described above by scribed metal tags.

The work of location consisted of making a claim map as provided in NRS 517.040.

The undersigned hereby affirms that there is no Social Security number contained in this document.

Dated this 22nd day of August, 2011

SIGNATURE OF LOCATOR:

By:   
H. H. Tonking, Agent

CERTIFICATE OF LOCATION  
LODE MINING CLAIM

TO ALL WHOM IT MAY CONCERN:

The undersigned hereby certifies that he has caused to be located the SWS 156 Lode Mining Claim in the following quarter sections(s):



<u>1/4</u>	<u>Section</u>	<u>Township</u>	<u>Range</u>	<u>Meridian</u>
SE	34	19 NORTH	52 EAST	MDB&M
NE	3	18 NORTH	52 EAST	MDB&M

in Eureka County, Nevada, on the 14th day of JUNE, 2011.

RECORDER'S STAMP

Name and mailing address of locator is: Stevens Gold LLC  
c/o Woodburn and Wedge  
6100 Neil Road, Suite 500  
Reno, NV 89511-1159

The Claim is approximately 1500 feet long and 600 feet wide, such that 20 feet are claimed in a N45° W direction and 1480 feet in a S45° E direction from the point of discovery (monument of location), at which the Notice of Location was posted, together with 300 feet on each side of the monument of location and center line of the Claim. The general course of the lode or vein is from the N45° W to the S45° E direction.

The number, location and markings on each corner monument are as follows:

<u>No.</u>	<u>Location</u>	<u>Markings</u>	<u>Description</u>
No. 1:	Northwest Corner	N.W. Corner SWS156	2" x 2" x 4' wood post
No. 2:	Northeast Corner	N.E. Corner SWS156	2" x 2" x 4' wood post
No. 3:	Southeast Corner	S.E. Corner SWS156	2" x 2" x 4' wood post
No. 4:	Southwest Corner	S.W. Corner SWS156	2" x 2" x 4' wood post

As erected on the ground, each corner monument is marked as described above by scribed metal tags.

The work of location consisted of making a claim map as provided in NRS 517.040.

The undersigned hereby affirms that there is no Social Security number contained in this document.

Dated this 22nd day of August, 2011

SIGNATURE OF LOCATOR:

By: [Signature]  
H. H. Tonking, Agent

**CERTIFICATE OF LOCATION  
LODE MINING CLAIM**

**TO ALL WHOM IT MAY CONCERN:**

The undersigned hereby certifies that he has caused to be located the SWS 157 Lode Mining Claim in the following quarter sections(s):



<u>1/4</u>	<u>Section</u>	<u>Township</u>	<u>Range</u>	<u>Meridian</u>
SW	34	19 NORTH	52 EAST	MDB&M
SE	34	19 NORTH	52 EAST	MDB&M
NW	3	18 NORTH	52 EAST	MDB&M
NE	3	18 NORTH	52 EAST	MDB&M

in Eureka County, Nevada, on the 14th day of JUNE, 2011.

**RECORDER'S STAMP**

Name and mailing address of locator is: Stevens Gold LLC  
c/o Woodburn and Wedge  
6100 Neil Road, Suite 500  
Reno, NV 89511-1159

The Claim is approximately 1500 feet long and 600 feet wide, such that 1480 feet are claimed in a N45° W direction and 20 feet in a S45° E direction from the point of discovery (monument of location), at which the Notice of Location was posted, together with 300 feet on each side of the monument of location and center line of the Claim. The general course of the lode or vein is from the N45° W to the S45° E direction.

The number, location and markings on each corner monument are as follows:

	<u>Location</u>	<u>Markings</u>	<u>Description</u>
No. 1:	Northwest Corner	N.W. Corner SWS157	2" x 2" x 4' wood post
No. 2:	Northeast Corner	N.E. Corner SWS157	2" x 2" x 4' wood post
No. 3:	Southeast Corner	S.E. Corner SWS157	2" x 2" x 4' wood post
No. 4:	Southwest Corner	S.W. Corner SWS157	2" x 2" x 4' wood post


As erected on the ground, each corner monument is marked as described above by scribed metal tags.

The work of location consisted of making a claim map as provided in NRS 517.040.

The undersigned hereby affirms that there is no Social Security number contained in this document.

Dated this 22nd day of August, 2011

SIGNATURE OF LOCATOR:

By:   
H. H. Tonking, Agent

**CERTIFICATE OF LOCATION  
LODE MINING CLAIM**

**TO ALL WHOM IT MAY CONCERN:**

The undersigned hereby certifies that he has caused to be located the  
SWS 158 Lode Mining Claim in the following quarter sections(s):



<u>1/4</u>	<u>Section</u>	<u>Township</u>	<u>Range</u>	<u>Meridian</u>
NE	3	18 NORTH	52 EAST	MDB&M
_____	_____	_____	_____	_____
_____	_____	_____	_____	_____
_____	_____	_____	_____	_____

in Eureka County, Nevada, on the 14th day of JUNE, 2011.

**RECORDER'S STAMP**

Name and mailing address of locator is: Stevens Gold LLC  
c/o Woodburn and Wedge  
6100 Neil Road, Suite 500  
Reno, NV 89511-1159

The Claim is approximately 1500 feet long and 600 feet wide, such that 20 feet are claimed in a N45° W direction and 1480 feet in a S45° E direction from the point of discovery (monument of location), at which the Notice of Location was posted, together with 300 feet on each side of the monument of location and center line of the Claim. The general course of the lode or vein is from the N45° W to the S45° E direction.

The number, location and markings on each corner monument are as follows:

<u>No.</u>	<u>Location</u>	<u>Markings</u>	<u>Description</u>
No. 1:	Northwest Corner	N.W. Corner SWS158	2" x 2" x 4' wood post
No. 2:	Northeast Corner	N.E. Corner SWS158	2" x 2" x 4' wood post
No. 3:	Southeast Corner	S.E. Corner SWS158	2" x 2" x 4' wood post
No. 4:	Southwest Corner	S.W. Corner SWS158	2" x 2" x 4' wood post

As erected on the ground, each corner monument is marked as described above by scribed metal tags.

The work of location consisted of making a claim map as provided in NRS 517.040.

The undersigned hereby affirms that there is no Social Security number contained in this document.

Dated this 22nd day of August, 2011

SIGNATURE OF LOCATOR:

By:   
H. H. Tonking, Agent

Official Record

Recording requested By  
STEVENS GOLD LLC

Eureka County - NV

Mike Rebaleati - Recorder

Fee \$22.50

Page 1 of 1

RPTT:

Recorded By: FES

Book- 520 Page- 0362

CERTIFICATE OF LOCATION  
LODE MINING CLAIM

TO ALL WHOM IT MAY CONCERN:

The undersigned hereby certifies that he has caused to be located the  
SWS 159 Lode Mining Claim in the following quarter sections(s):



<u>1/4</u>	<u>Section</u>	<u>Township</u>	<u>Range</u>	<u>Meridian</u>
SW	34	19 NORTH	52 EAST	MDB&M
NW	3	18 NORTH	52 EAST	MDB&M
NE	3	18 NORTH	52 EAST	MDB&M

in Eureka County, Nevada, on the 23rd day of JULY, 2011.

RECORDER'S STAMP

Name and mailing address of locator is: Stevens Gold LLC  
c/o Woodburn and Wedge  
6100 Neil Road, Suite 500  
Reno, NV 89511-1159

The Claim is approximately 1500 feet long and 600 feet wide, such that 20 feet are claimed in a N45° W direction and 1480 feet in a S45° E direction from the point of discovery (monument of location), at which the Notice of Location was posted, together with 300 feet on each side of the monument of location and center line of the Claim. The general course of the lode or vein is from the N45° W to the S45° E direction.

The number, location and markings on each corner monument are as follows:

	<u>Location</u>	<u>Markings</u>	<u>Description</u>
No. 1:	Northwest Corner	N.W. Corner SWS159	2" x 2" x 4' wood post
No. 2:	Northeast Corner	N.E. Corner SWS159	2" x 2" x 4' wood post
No. 3:	Southeast Corner	S.E. Corner SWS159	2" x 2" x 4' wood post
No. 4:	Southwest Corner	S.W. Corner SWS159	2" x 2" x 4' wood post

As erected on the ground, each corner monument is marked as described above by scribed metal tags.

The work of location consisted of making a claim map as provided in NRS 517.040.

The undersigned hereby affirms that there is no Social Security number contained in this document.

Dated this 22nd day of August, 2011

SIGNATURE OF LOCATOR:

By:

H. H. Tonking, Agent



**CERTIFICATE OF LOCATION  
LODE MINING CLAIM**

**TO ALL WHOM IT MAY CONCERN:**

The undersigned hereby certifies that he has caused to be located the SWS 160 Lode Mining Claim in the following quarter sections(s):



<u>1/4</u>	<u>Section</u>	<u>Township</u>	<u>Range</u>	<u>Meridian</u>
SW	34	19 NORTH	52 EAST	MDB&M
NW	3	18 NORTH	52 EAST	MDB&M

in Eureka County, Nevada, on the 23rd day of JULY, 2011.

**RECORDER'S STAMP**

Name and mailing address of locator is: Stevens Gold LLC  
c/o Woodburn and Wedge  
6100 Neil Road, Suite 500  
Reno, NV 89511-1159

The Claim is approximately 1500 feet long and 600 feet wide, such that 20 feet are claimed in a N45° W direction and 1480 feet in a S45° E direction from the point of discovery (monument of location), at which the Notice of Location was posted, together with 300 feet on each side of the monument of location and center line of the Claim. The general course of the lode or vein is from the N45° W to the S45° E direction.

The number, location and markings on each corner monument are as follows:

	<u>Location</u>	<u>Markings</u>	<u>Description</u>
No. 1:	Northwest Corner	N.W. Corner SWS160	2" x 2" x 4' wood post
No. 2:	Northeast Corner	N.E. Corner SWS160	2" x 2" x 4' wood post
No. 3:	Southeast Corner	S.E. Corner SWS160	2" x 2" x 4' wood post
No. 4:	Southwest Corner	S.W. Corner SWS160	2" x 2" x 4' wood post


As erected on the ground, each corner monument is marked as described above by scribed metal tags.

The work of location consisted of making a claim map as provided in NRS 517.040.

The undersigned hereby affirms that there is no Social Security number contained in this document.

Dated this 22nd day of August, 2011

SIGNATURE OF LOCATOR:

By:   
H. H. Tonking, Agent

**CERTIFICATE OF LOCATION  
LODE MINING CLAIM**

TO ALL WHOM IT MAY CONCERN:

The undersigned hereby certifies that he has caused to be located the SWS 161 Lode Mining Claim in the following quarter sections(s):



<u>1/4</u>	<u>Section</u>	<u>Township</u>	<u>Range</u>	<u>Meridian</u>
SE	35	19 NORTH	52 EAST	MDB&M
NE	2	18 NORTH	52 EAST	MDB&M

in Eureka County, Nevada, on the 14th day of JUNE, 2011.

RECORDER'S STAMP

Name and mailing address of locator is: Stevens Gold LLC  
c/o Woodburn and Wedge  
6100 Neil Road, Suite 500  
Reno, NV 89511-1159

The Claim is approximately 1500 feet long and 600 feet wide, such that 20 feet are claimed in a N45° W direction and 1480 feet in a S45° E direction from the point of discovery (monument of location), at which the Notice of Location was posted, together with 300 feet on each side of the monument of location and center line of the Claim. The general course of the lode or vein is from the N45° W to the S45° E direction.

The number, location and markings on each corner monument are as follows:

	<u>Location</u>	<u>Markings</u>	<u>Description</u>
No. 1:	Northwest Corner	N.W. Corner SWS161	2" x 2" x 4' wood post
No. 2:	Northeast Corner	N.E. Corner SWS161	2" x 2" x 4' wood post
No. 3:	Southeast Corner	S.E. Corner SWS161	2" x 2" x 4' wood post
No. 4:	Southwest Corner	S.W. Corner SWS161	2" x 2" x 4' wood post

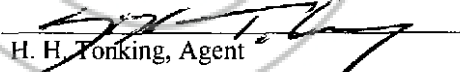
As erected on the ground, each corner monument is marked as described above by scribed metal tags.

The work of location consisted of making a claim map as provided in NRS 517.040.

The undersigned hereby affirms that there is no Social Security number contained in this document.

Dated this 22nd day of August, 2011

SIGNATURE OF LOCATOR:

By:   
H. H. Tonking, Agent

**CERTIFICATE OF LOCATION  
LODE MINING CLAIM**

**TO ALL WHOM IT MAY CONCERN:**

The undersigned hereby certifies that he has caused to be located the SWS 162 Lode Mining Claim in the following quarter sections(s):



<u>1/4</u>	<u>Section</u>	<u>Township</u>	<u>Range</u>	<u>Meridian</u>
SW	35	19 NORTH	52 EAST	MDB&M
SE	35	19 NORTH	52 EAST	MDB&M
NE	2	18 NORTH	52 EAST	MDB&M

in Eureka County, Nevada, on the 14th day of JUNE, 2011.

**RECORDER'S STAMP**

Name and mailing address of locator is: Stevens Gold LLC  
c/o Woodburn and Wedge  
6100 Neil Road, Suite 500  
Reno, NV 89511-1159

The Claim is approximately 1500 feet long and 600 feet wide, such that 20 feet are claimed in a N45° W direction and 1480 feet in a S45° E direction from the point of discovery (monument of location), at which the Notice of Location was posted, together with 300 feet on each side of the monument of location and center line of the Claim. The general course of the lode or vein is from the N45° W to the S45° E direction.

The number, location and markings on each corner monument are as follows:

<u>No.</u>	<u>Location</u>	<u>Markings</u>	<u>Description</u>
No. 1:	Northwest Corner	N.W. Corner SWS162	2" x 2" x 4' wood post
No. 2:	Northeast Corner	N.E. Corner SWS162	2" x 2" x 4' wood post
No. 3:	Southeast Corner	S.E. Corner SWS162	2" x 2" x 4' wood post
No. 4:	Southwest Corner	S.W. Corner SWS162	2" x 2" x 4' wood post


As erected on the ground, each corner monument is marked as described above by scribed metal tags.

The work of location consisted of making a claim map as provided in NRS 517.040.

The undersigned hereby affirms that there is no Social Security number contained in this document.

Dated this 22nd day of August, 2011

SIGNATURE OF LOCATOR:

By:   
H. H. Tonking, Agent

**CERTIFICATE OF LOCATION  
LODE MINING CLAIM**

**TO ALL WHOM IT MAY CONCERN:**

The undersigned hereby certifies that he has caused to be located the  
SWS 163 Lode Mining Claim in the following quarter sections(s):



0218489

<u>1/4</u>	<u>Section</u>	<u>Township</u>	<u>Range</u>	<u>Meridian</u>
SW	35	19 NORTH	52 EAST	MDB&M
NW	2	18 NORTH	52 EAST	MDB&M

in Eureka County, Nevada, on the 14th day of JUNE, 2011.

**RECORDER'S STAMP**

Name and mailing address of locator is: Stevens Gold LLC  
c/o Woodburn and Wedge  
6100 Neil Road, Suite 500  
Reno, NV 89511-1159

The Claim is approximately 1500 feet long and 600 feet wide, such that 1480 feet are claimed in a N45° W direction and 20 feet in a S45° E direction from the point of discovery (monument of location), at which the Notice of Location was posted, together with 300 feet on each side of the monument of location and center line of the Claim. The general course of the lode or vein is from the N45° W to the S45° E direction.

The number, location and markings on each corner monument are as follows:

<u>No.</u>	<u>Location</u>	<u>Markings</u>	<u>Description</u>
No. 1:	Northwest Corner	N.W. Corner SWS163	2" x 2" x 4' wood post
No. 2:	Northeast Corner	N.E. Corner SWS163	2" x 2" x 4' wood post
No. 3:	Southeast Corner	S.E. Corner SWS163	2" x 2" x 4' wood post
No. 4:	Southwest Corner	S.W. Corner SWS163	2" x 2" x 4' wood post


As erected on the ground, each corner monument is marked as described above by scribed metal tags.

The work of location consisted of making a claim map as provided in NRS 517.040.

The undersigned hereby affirms that there is no Social Security number contained in this document.

Dated this 22nd day of August, 2011

SIGNATURE OF LOCATOR:

By:   
H. H. Tonking, Agent

**Official Record**

Recording requested By  
STEVENS GOLD LLC

Eureka County - NV

Mike Rebaleati - Recorder

Fee: \$22.50

Page 1 of 1

RPTT:

Recorded By FES

Book- 520 Page- 0367

**CERTIFICATE OF LOCATION  
LODE MINING CLAIM**

TO ALL WHOM IT MAY CONCERN:

The undersigned hereby certifies that he has caused to be located the SWS 164 Lode Mining Claim in the following quarter sections(s):



<u>1/4</u>	<u>Section</u>	<u>Township</u>	<u>Range</u>	<u>Meridian</u>
SW	35	19 NORTH	52 EAST	MDB&M
SE	35	19 NORTH	52 EAST	MDB&M
NW	2	18 NORTH	52 EAST	MDB&M
NE	2	18 NORTH	52 EAST	MDB&M

in Eureka County, Nevada, on the 14th day of JUNE, 2011.

**RECORDER'S STAMP**

Name and mailing address of locator is: Stevens Gold LLC  
c/o Woodburn and Wedge  
6100 Neil Road, Suite 500  
Reno, NV 89511-1159

The Claim is approximately 1500 feet long and 600 feet wide, such that 20 feet are claimed in a N45° W direction and 1480 feet in a S45° E direction from the point of discovery (monument of location), at which the Notice of Location was posted, together with 300 feet on each side of the monument of location and center line of the Claim. The general course of the lode or vein is from the N45° W to the S45° E direction.

The number, location and markings on each corner monument are as follows:

	<u>Location</u>	<u>Markings</u>	<u>Description</u>
No. 1:	Northwest Corner	N.W. Corner SWS164	2" x 2" x 4' wood post
No. 2:	Northeast Corner	N.E. Corner SWS164	2" x 2" x 4' wood post
No. 3:	Southeast Corner	S.E. Corner SWS164	2" x 2" x 4' wood post
No. 4:	Southwest Corner	S.W. Corner SWS164	2" x 2" x 4' wood post

As erected on the ground, each corner monument is marked as described above by scribed metal tags.

The work of location consisted of making a claim map as provided in NRS 517.040.

The undersigned hereby affirms that there is no Social Security number contained in this document.

Dated this 22nd day of August, 2011

SIGNATURE OF LOCATOR:

By:   
H. H. Tonking, Agent

**CERTIFICATE OF LOCATION  
LODE MINING CLAIM**

TO ALL WHOM IT MAY CONCERN:

The undersigned hereby certifies that he has caused to be located the SWS 165 Lode Mining Claim in the following quarter sections(s):



<u>1/4</u>	<u>Section</u>	<u>Township</u>	<u>Range</u>	<u>Meridian</u>
SW	35	19 NORTH	52 EAST	MDB&M
NW	2	18 NORTH	52 EAST	MDB&M

in Eureka County, Nevada, on the 14th day of JUNE, 2011.

RECORDER'S STAMP

Name and mailing address of locator is: Stevens Gold LLC  
c/o Woodburn and Wedge  
6100 Neil Road, Suite 500  
Reno, NV 89511-1159

The Claim is approximately 1500 feet long and 600 feet wide, such that 1480 feet are claimed in a N45° W direction and 20 feet in a S45° E direction from the point of discovery (monument of location), at which the Notice of Location was posted, together with 300 feet on each side of the monument of location and center line of the Claim. The general course of the lode or vein is from the N45° W to the S45° E direction.

The number, location and markings on each corner monument are as follows:

	<u>Location</u>	<u>Markings</u>	<u>Description</u>
No. 1:	Northwest Corner	N.W. Corner SWS165	2" x 2" x 4' wood post
No. 2:	Northeast Corner	N.E. Corner SWS165	2" x 2" x 4' wood post
No. 3:	Southeast Corner	S.E. Corner SWS165	2" x 2" x 4' wood post
No. 4:	Southwest Corner	S.W. Corner SWS165	2" x 2" x 4' wood post


As erected on the ground, each corner monument is marked as described above by scribed metal tags.

The work of location consisted of making a claim map as provided in NRS 517.040.

The undersigned hereby affirms that there is no Social Security number contained in this document.

Dated this 22nd day of August, 2011

SIGNATURE OF LOCATOR:

By:   
H. H. Tonking, Agent

**CERTIFICATE OF LOCATION  
LODE MINING CLAIM**

**TO ALL WHOM IT MAY CONCERN:**

The undersigned hereby certifies that he has caused to be located the SWS 166 Lode Mining Claim in the following quarter sections(s):



<u>1/4</u>	<u>Section</u>	<u>Township</u>	<u>Range</u>	<u>Meridian</u>
NW	2	18 NORTH	52 EAST	MDB&M
NE	2	18 NORTH	52 EAST	MDB&M

in Eureka County, Nevada, on the 14th day of JUNE, 2011.

**RECORDER'S STAMP**

Name and mailing address of locator is: Stevens Gold LLC  
c/o Woodburn and Wedge  
6100 Neil Road, Suite 500  
Reno, NV 89511-1159

The Claim is approximately 1500 feet long and 600 feet wide, such that 20 feet are claimed in a N45° W direction and 1480 feet in a S45° E direction from the point of discovery (monument of location), at which the Notice of Location was posted, together with 300 feet on each side of the monument of location and center line of the Claim. The general course of the lode or vein is from the N45° W to the S45° E direction.

The number, location and markings on each corner monument are as follows:

	<u>Location</u>	<u>Markings</u>	<u>Description</u>
No. 1:	Northwest Corner	N.W. Corner SWS166	2" x 2" x 4' wood post
No. 2:	Northeast Corner	N.E. Corner SWS166	2" x 2" x 4' wood post
No. 3:	Southeast Corner	S.E. Corner SWS166	2" x 2" x 4' wood post
No. 4:	Southwest Corner	S.W. Corner SWS166	2" x 2" x 4' wood post

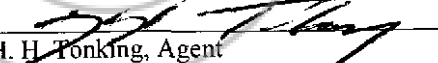
As erected on the ground, each corner monument is marked as described above by scribed metal tags.

The work of location consisted of making a claim map as provided in NRS 517.040.

The undersigned hereby affirms that there is no Social Security number contained in this document.

Dated this 22nd day of August, 2011

SIGNATURE OF LOCATOR:

By:   
H. H. Tonking, Agent

**CERTIFICATE OF LOCATION  
LODE MINING CLAIM**

TO ALL WHOM IT MAY CONCERN:

The undersigned hereby certifies that he has caused to be located the SWS 167 Lode Mining Claim in the following quarter sections(s):



<u>1/4</u>	<u>Section</u>	<u>Township</u>	<u>Range</u>	<u>Meridian</u>
SW	35	19 NORTH	52 EAST	MDB&M
NW	2	18 NORTH	52 EAST	MDB&M

in Eureka County, Nevada, on the 23rd day of JULY, 2011.

RECORDER'S STAMP

Name and mailing address of locator is: Stevens Gold LLC  
c/o Woodburn and Wedge  
6100 Neil Road, Suite 500  
Reno, NV 89511-1159

The Claim is approximately 1500 feet long and 600 feet wide, such that 20 feet are claimed in a N45° W direction and 1480 feet in a S45° E direction from the point of discovery (monument of location), at which the Notice of Location was posted, together with 300 feet on each side of the monument of location and center line of the Claim. The general course of the lode or vein is from the N45° W to the S45° E direction.

The number, location and markings on each corner monument are as follows:

	<u>Location</u>	<u>Markings</u>	<u>Description</u>
No. 1:	Northwest Corner	N.W. Corner SWS167	2" x 2" x 4' wood post
No. 2:	Northeast Corner	N.E. Corner SWS167	2" x 2" x 4' wood post
No. 3:	Southeast Corner	S.E. Corner SWS167	2" x 2" x 4' wood post
No. 4:	Southwest Corner	S.W. Corner SWS167	2" x 2" x 4' wood post

As erected on the ground, each corner monument is marked as described above by scribed metal tags.

The work of location consisted of making a claim map as provided in NRS 517.040.

The undersigned hereby affirms that there is no Social Security number contained in this document.

Dated this 22nd day of August, 2011

SIGNATURE OF LOCATOR:

By: H. H. Tonking  
H. H. Tonking, Agent



**CERTIFICATE OF LOCATION  
LODE MINING CLAIM**

TO ALL WHOM IT MAY CONCERN:

The undersigned hereby certifies that he has caused to be located the SWS 169 Lode Mining Claim in the following quarter sections(s):



<u>1/4</u>	<u>Section</u>	<u>Township</u>	<u>Range</u>	<u>Meridian</u>
SW	35	19 NORTH	52 EAST	MDB&M
NE	3	18 NORTH	52 EAST	MDB&M
NW	2	18 NORTH	52 EAST	MDB&M

in Eureka County, Nevada, on the 23rd day of JULY, 2011.

**RECORDER'S STAMP**

Name and mailing address of locator is: Stevens Gold LLC  
c/o Woodburn and Wedge  
6100 Neil Road, Suite 500  
Reno, NV 89511-1159

The Claim is approximately 1500 feet long and 600 feet wide, such that 20 feet are claimed in a N45° W direction and 1480 feet in a S45° E direction from the point of discovery (monument of location), at which the Notice of Location was posted, together with 300 feet on each side of the monument of location and center line of the Claim. The general course of the lode or vein is from the N45° W to the S45° E direction.

The number, location and markings on each corner monument are as follows:

	<u>Location</u>	<u>Markings</u>	<u>Description</u>
No. 1:	Northwest Corner	N.W. Corner SWS169	2" x 2" x 4' wood post
No. 2:	Northeast Corner	N.E. Corner SWS169	2" x 2" x 4' wood post
No. 3:	Southeast Corner	S.E. Corner SWS169	2" x 2" x 4' wood post
No. 4:	Southwest Corner	S.W. Corner SWS169	2" x 2" x 4' wood post


As erected on the ground, each corner monument is marked as described above by scribed metal tags.

The work of location consisted of making a claim map as provided in NRS 517.040.

The undersigned hereby affirms that there is no Social Security number contained in this document.

Dated this 22nd day of August, 2011

SIGNATURE OF LOCATOR:

By:   
H. H. Tonking, Agent

**CERTIFICATE OF LOCATION  
LODE MINING CLAIM**

**TO ALL WHOM IT MAY CONCERN:**

The undersigned hereby certifies that he has caused to be located the SWS 170 Lode Mining Claim in the following quarter sections(s):



<u>1/4</u>	<u>Section</u>	<u>Township</u>	<u>Range</u>	<u>Meridian</u>
NE	3	18 NORTH	52 EAST	MDB&M
NW	2	18 NORTH	52 EAST	MDB&M

in Eureka County, Nevada, on the 23rd day of JULY, 2011.

**RECORDER'S STAMP**

Name and mailing address of locator is: Stevens Gold LLC  
c/o Woodburn and Wedge  
6100 Neil Road, Suite 500  
Reno, NV 89511-1159

The Claim is approximately 1500 feet long and 300 feet wide, such that 20 feet are claimed in a N45° W direction and 1480 feet in a S45° E direction from the point of discovery (monument of location), at which the Notice of Location was posted, together with 150 feet on each side of the monument of location and center line of the Claim. The general course of the lode or vein is from the N45° W to the S45° E direction.

The number, location and markings on each corner monument are as follows:

	<u>Location</u>	<u>Markings</u>	<u>Description</u>
No. 1:	Northwest Corner	N.W. Corner SWS170	2" x 2" x 4' wood post
No. 2:	Northeast Corner	N.E. Corner SWS170	2" x 2" x 4' wood post
No. 3:	Southeast Corner	S.E. Corner SWS170	2" x 2" x 4' wood post
No. 4:	Southwest Corner	S.W. Corner SWS170	2" x 2" x 4' wood post


As erected on the ground, each corner monument is marked as described above by scribed metal tags.

The work of location consisted of making a claim map as provided in NRS 517.040.

The undersigned hereby affirms that there is no Social Security number contained in this document.

Dated this 22nd day of August, 2011

SIGNATURE OF LOCATOR:

By:   
H. H. Tonking, Agent

**CERTIFICATE OF LOCATION  
LODE MINING CLAIM**

TO ALL WHOM IT MAY CONCERN:

The undersigned hereby certifies that he has caused to be located the  
SWS 171 Lode Mining Claim in the following quarter sections(s):



<u>1/4</u>	<u>Section</u>	<u>Township</u>	<u>Range</u>	<u>Meridian</u>
SW	36	19 NORTH	52 EAST	MDB&M
SE	36	19 NORTH	52 EAST	MDB&M
NW	1	18 NORTH	52 EAST	MDB&M
NE	1	18 NORTH	52 EAST	MDB&M

in Eureka County, Nevada, on the 14th day of JUNE, 2011.

RECORDER'S STAMP

Name and mailing address of locator is: Stevens Gold LLC  
c/o Woodburn and Wedge  
6100 Neil Road, Suite 500  
Reno, NV 89511-1159

The Claim is approximately 1500 feet long and 600 feet wide, such that 20 feet are claimed in a N45° W direction and 1480 feet in a S45° E direction from the point of discovery (monument of location), at which the Notice of Location was posted, together with 300 feet on each side of the monument of location and center line of the Claim. The general course of the lode or vein is from the N45° W to the S45° E direction.

The number, location and markings on each corner monument are as follows:

	<u>Location</u>	<u>Markings</u>	<u>Description</u>
No. 1:	Northwest Corner	N.W. Corner SWS171	2" x 2" x 4' wood post
No. 2:	Northeast Corner	N.E. Corner SWS171	2" x 2" x 4' wood post
No. 3:	Southeast Corner	S.E. Corner SWS171	2" x 2" x 4' wood post
No. 4:	Southwest Corner	S.W. Corner SWS171	2" x 2" x 4' wood post


As erected on the ground, each corner monument is marked as described above by scribed metal tags.

The work of location consisted of making a claim map as provided in NRS 517.040.

The undersigned hereby affirms that there is no Social Security number contained in this document.

Dated this 22nd day of August, 2011

SIGNATURE OF LOCATOR:

By:   
H. H. Tonking, Agent

**CERTIFICATE OF LOCATION  
LODE MINING CLAIM**

**TO ALL WHOM IT MAY CONCERN:**

The undersigned hereby certifies that he has caused to be located the SWS 172 Lode Mining Claim in the following quarter sections(s):



<u>1/4</u>	<u>Section</u>	<u>Township</u>	<u>Range</u>	<u>Meridian</u>
SW	36	19 NORTH	52 EAST	MDB&M
NW	1	18 NORTH	52 EAST	MDB&M

in Eureka County, Nevada, on the 14th day of JUNE, 2011.

**RECORDER'S STAMP**

Name and mailing address of locator is: Stevens Gold LLC  
c/o Woodburn and Wedge  
6100 Neil Road, Suite 500  
Reno, NV 89511-1159

The Claim is approximately 1500 feet long and 600 feet wide, such that 20 feet are claimed in a N45° W direction and 1480 feet in a S45° E direction from the point of discovery (monument of location), at which the Notice of Location was posted, together with 300 feet on each side of the monument of location and center line of the Claim. The general course of the lode or vein is from the N45° W to the S45° E direction.

The number, location and markings on each corner monument are as follows:

<u>No.</u>	<u>Location</u>	<u>Markings</u>	<u>Description</u>
No. 1:	Northwest Corner	N.W. Corner SWS172	2" x 2" x 4' wood post
No. 2:	Northeast Corner	N.E. Corner SWS172	2" x 2" x 4' wood post
No. 3:	Southeast Corner	S.E. Corner SWS172	2" x 2" x 4' wood post
No. 4:	Southwest Corner	S.W. Corner SWS172	2" x 2" x 4' wood post


As erected on the ground, each corner monument is marked as described above by scribed metal tags.

The work of location consisted of making a claim map as provided in NRS 517.040.

The undersigned hereby affirms that there is no Social Security number contained in this document.

Dated this 22nd day of August, 2011

SIGNATURE OF LOCATOR:

By:   
H. H. Tonking, Agent

CERTIFICATE OF LOCATION
LODE MINING CLAIM

TO ALL WHOM IT MAY CONCERN:

The undersigned hereby certifies that he has caused to be located the SWS 173 Lode Mining Claim in the following quarter sections(s):



Table with 5 columns: 1/4, Section, Township, Range, Meridian. Rows include SE 35 19 NORTH 52 EAST MDB&M, SW 36 19 NORTH 52 EAST MDB&M, NW 1 18 NORTH 52 EAST MDB&M.

in Eureka County, Nevada, on the 14th day of JUNE, 2011.

RECORDER'S STAMP

Name and mailing address of locator is: Stevens Gold LLC
c/o Woodburn and Wedge
6100 Neil Road, Suite 500
Reno, NV 89511-1159

The Claim is approximately 1500 feet long and 600 feet wide, such that 1480 feet are claimed in a N45° W direction and 20 feet in a S45° E direction from the point of discovery (monument of location), at which the Notice of Location was posted, together with 300 feet on each side of the monument of location and center line of the Claim. The general course of the lode or vein is from the N45° W to the S45° E direction.

The number, location and markings on each corner monument are as follows:

Table with 3 columns: Location, Markings, Description. Rows list Northwest, Northeast, Southeast, and Southwest corners with their respective markings and 2" x 2" x 4' wood post descriptions.

As erected on the ground, each corner monument is marked as described above by scribed metal tags.

The work of location consisted of making a claim map as provided in NRS 517.040.

The undersigned hereby affirms that there is no Social Security number contained in this document.

Dated this 22nd day of August, 2011

SIGNATURE OF LOCATOR:

By: [Signature] H. H. Tonking, Agent

**CERTIFICATE OF LOCATION  
LODE MINING CLAIM**

**TO ALL WHOM IT MAY CONCERN:**

The undersigned hereby certifies that he has caused to be located the SWS 174 Lode Mining Claim in the following quarter sections(s):



<u>1/4</u>	<u>Section</u>	<u>Township</u>	<u>Range</u>	<u>Meridian</u>
SW	36	19 NORTH	52 EAST	MDB&M
NW	1	18 NORTH	52 EAST	MDB&M

in Eureka County, Nevada, on the 14th day of JUNE, 2011.

**RECORDER'S STAMP**

Name and mailing address of locator is: Stevens Gold LLC  
c/o Woodburn and Wedge  
6100 Neil Road, Suite 500  
Reno, NV 89511-1159

The Claim is approximately 1500 feet long and 600 feet wide, such that 20 feet are claimed in a N45° W direction and 1480 feet in a S45° E direction from the point of discovery (monument of location), at which the Notice of Location was posted, together with 300 feet on each side of the monument of location and center line of the Claim. The general course of the lode or vein is from the N45° W to the S45° E direction.

The number, location and markings on each corner monument are as follows:

	<u>Location</u>	<u>Markings</u>	<u>Description</u>
No. 1:	Northwest Corner	N.W. Corner SWS174	2" x 2" x 4' wood post
No. 2:	Northeast Corner	N.E. Corner SWS174	2" x 2" x 4' wood post
No. 3:	Southeast Corner	S.E. Corner SWS174	2" x 2" x 4' wood post
No. 4:	Southwest Corner	S.W. Corner SWS174	2" x 2" x 4' wood post


As erected on the ground, each corner monument is marked as described above by scribed metal tags.

The work of location consisted of making a claim map as provided in NRS 517.040.

The undersigned hereby affirms that there is no Social Security number contained in this document.

Dated this 22nd day of August, 2011

SIGNATURE OF LOCATOR:

By:   
H. H. Tonking, Agent

**CERTIFICATE OF LOCATION  
LODE MINING CLAIM**

**TO ALL WHOM IT MAY CONCERN:**

The undersigned hereby certifies that he has caused to be located the SWS 175 Lode Mining Claim in the following quarter sections(s):



<u>1/4</u>	<u>Section</u>	<u>Township</u>	<u>Range</u>	<u>Meridian</u>
SE	35	19 NORTH	52 EAST	MDB&M
SW	36	19 NORTH	52 EAST	MDB&M
NE	2	18 NORTH	52 EAST	MDB&M
NW	1	18 NORTH	52 EAST	MDB&M

in Eureka County, Nevada, on the 23rd day of JULY, 2011.

**RECORDER'S STAMP**

Name and mailing address of locator is: Stevens Gold LLC  
c/o Woodburn and Wedge  
6100 Neil Road, Suite 500  
Reno, NV 89511-1159

The Claim is approximately 1500 feet long and 600 feet wide, such that 20 feet are claimed in a N45° W direction and 1480 feet in a S45° E direction from the point of discovery (monument of location), at which the Notice of Location was posted, together with 300 feet on each side of the monument of location and center line of the Claim. The general course of the lode or vein is from the N45° W to the S45° E direction.

The number, location and markings on each corner monument are as follows:

	<u>Location</u>	<u>Markings</u>	<u>Description</u>
No. 1:	Northwest Corner	N.W. Corner SWS175	2" x 2" x 4' wood post
No. 2:	Northeast Corner	N.E. Corner SWS175	2" x 2" x 4' wood post
No. 3:	Southeast Corner	S.E. Corner SWS175	2" x 2" x 4' wood post
No. 4:	Southwest Corner	S.W. Corner SWS175	2" x 2" x 4' wood post

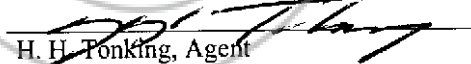
As erected on the ground, each corner monument is marked as described above by scribed metal tags.

The work of location consisted of making a claim map as provided in NRS 517.040.

The undersigned hereby affirms that there is no Social Security number contained in this document.

Dated this 22nd day of August, 2011

SIGNATURE OF LOCATOR:

By:   
H. H. Tonking, Agent

Official Record

Recording requested By  
STEVENS GOLD LLC

Eureka County - NV

Mike Rebaleati - Recorder

Fee: \$22.50

Page 1 of 1

RPTI

Recorded By: FES

Book- 520

Page- 0378

CERTIFICATE OF LOCATION  
LODE MINING CLAIM

TO ALL WHOM IT MAY CONCERN:

The undersigned hereby certifies that he has caused to be located the  
SWS 176 Lode Mining Claim in the following quarter sections(s):



<u>1/4</u>	<u>Section</u>	<u>Township</u>	<u>Range</u>	<u>Meridian</u>
NW	1	18 NORTH	52 EAST	MDB&M
_____	_____	_____	_____	_____
_____	_____	_____	_____	_____
_____	_____	_____	_____	_____

in Eureka County, Nevada, on the 23rd day of JULY, 2011.

RECORDER'S STAMP

Name and mailing address of locator is: Stevens Gold LLC  
c/o Woodburn and Wedge  
6100 Neil Road, Suite 500  
Reno, NV 89511-1159

The Claim is approximately 1500 feet long and 300 feet wide, such that 20 feet are claimed in a N45° W direction and 1480 feet in a S45° E direction from the point of discovery (monument of location), at which the Notice of Location was posted, together with 150 feet on each side of the monument of location and center line of the Claim. The general course of the lode or vein is from the N45° W to the S45° E direction.

The number, location and markings on each corner monument are as follows:

	<u>Location</u>	<u>Markings</u>	<u>Description</u>
No. 1:	Northwest Corner	N.W. Corner SWS176	2" x 2" x 4' wood post
No. 2:	Northeast Corner	N.E. Corner SWS176	2" x 2" x 4' wood post
No. 3:	Southeast Corner	S.E. Corner SWS176	2" x 2" x 4' wood post
No. 4:	Southwest Corner	S.W. Corner SWS176	2" x 2" x 4' wood post


As erected on the ground, each corner monument is marked as described above by scribed metal tags.

The work of location consisted of making a claim map as provided in NRS 517.040.

The undersigned hereby affirms that there is no Social Security number contained in this document.

Dated this 22nd day of August, 2011

SIGNATURE OF LOCATOR:

By:   
H. H. Tenking, Agent



**CERTIFICATE OF LOCATION  
LODE MINING CLAIM**

TO ALL WHOM IT MAY CONCERN:

The undersigned hereby certifies that he has caused to be located the SWS 177 Lode Mining Claim in the following quarter sections(s):



<u>1/4</u>	<u>Section</u>	<u>Township</u>	<u>Range</u>	<u>Meridian</u>
SE	35	19 NORTH	52 EAST	MDB&M
NE	2	18 NORTH	52 EAST	MDB&M
NW	1	18 NORTH	52 EAST	MDB&M

in Eureka County, Nevada, on the 23rd day of JULY, 2011.

RECORDER'S STAMP

Name and mailing address of locator is: Stevens Gold LLC  
c/o Woodburn and Wedge  
6100 Neil Road, Suite 500  
Reno, NV 89511-1159

The Claim is approximately 1500 feet long and 600 feet wide, such that 20 feet are claimed in a N45° W direction and 1480 feet in a S45° E direction from the point of discovery (monument of location), at which the Notice of Location was posted, together with 300 feet on each side of the monument of location and center line of the Claim. The general course of the lode or vein is from the N45° W to the S45° E direction.

The number, location and markings on each corner monument are as follows:

	<u>Location</u>	<u>Markings</u>	<u>Description</u>
No. 1:	Northwest Corner	N.W. Corner SWS177	2" x 2" x 4' wood post
No. 2:	Northeast Corner	N.E. Corner SWS177	2" x 2" x 4' wood post
No. 3:	Southeast Corner	S.E. Corner SWS177	2" x 2" x 4' wood post
No. 4:	Southwest Corner	S.W. Corner SWS177	2" x 2" x 4' wood post

As erected on the ground, each corner monument is marked as described above by scribed metal tags.

The work of location consisted of making a claim map as provided in NRS 517.040.

The undersigned hereby affirms that there is no Social Security number contained in this document.

Dated this 22nd day of August, 2011

SIGNATURE OF LOCATOR:

By:   
H. H. Tonking, Agent

CERTIFICATE OF LOCATION  
LODE MINING CLAIM

TO ALL WHOM IT MAY CONCERN:

The undersigned hereby certifies that he has caused to be located the SWS 178 Lode Mining Claim in the following quarter sections(s):



0218503

<u>1/4</u>	<u>Section</u>	<u>Township</u>	<u>Range</u>	<u>Meridian</u>
NE	2	18 NORTH	52 EAST	MDB&M

in Eureka County, Nevada, on the 23rd day of JULY, 2011.

RECORDER'S STAMP

Name and mailing address of locator is: Stevens Gold LLC  
c/o Woodburn and Wedge  
6100 Neil Road, Suite 500  
Reno, NV 89511-1159

The Claim is approximately 1500 feet long and 600 feet wide, such that 20 feet are claimed in a N45° W direction and 1480 feet in a S45° E direction from the point of discovery (monument of location), at which the Notice of Location was posted, together with 300 feet on each side of the monument of location and center line of the Claim. The general course of the lode or vein is from the N45° W to the S45° E direction.

The number, location and markings on each corner monument are as follows:

	<u>Location</u>	<u>Markings</u>	<u>Description</u>
No. 1:	Northwest Corner	N.W. Corner SWS178	2" x 2" x 4' wood post
No. 2:	Northeast Corner	N.E. Corner SWS178	2" x 2" x 4' wood post
No. 3:	Southeast Corner	S.E. Corner SWS178	2" x 2" x 4' wood post
No. 4:	Southwest Corner	S.W. Corner SWS178	2" x 2" x 4' wood post

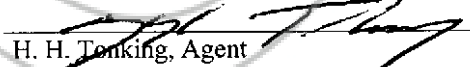
As erected on the ground, each corner monument is marked as described above by scribed metal tags.

The work of location consisted of making a claim map as provided in NRS 517.040.

The undersigned hereby affirms that there is no Social Security number contained in this document.

Dated this 22nd day of August, 2011

SIGNATURE OF LOCATOR:

By:   
H. H. Tonking, Agent

**CERTIFICATE OF LOCATION  
LODE MINING CLAIM**

**TO ALL WHOM IT MAY CONCERN:**

The undersigned hereby certifies that he has caused to be located the SWS 179 Lode Mining Claim in the following quarter sections(s):



<u>1/4</u>	<u>Section</u>	<u>Township</u>	<u>Range</u>	<u>Meridian</u>
SW	28	19 NORTH	52 EAST	MDB&M
SE	28	19 NORTH	52 EAST	MDB&M
NW	33	19 NORTH	52 EAST	MDB&M
NE	33	19 NORTH	52 EAST	MDB&M

in Eureka County, Nevada, on the 15th day of JUNE, 2011.

**RECORDER'S STAMP**

Name and mailing address of locator is: Stevens Gold LLC  
c/o Woodburn and Wedge  
6100 Neil Road, Suite 500  
Reno, NV 89511-1159

The Claim is approximately 1500 feet long and 600 feet wide, such that 20 feet are claimed in a N45° E direction and 1480 feet in a S45° W direction from the point of discovery (monument of location), at which the Notice of Location was posted, together with 300 feet on each side of the monument of location and center line of the Claim. The general course of the lode or vein is from the N45° E to the S45° W direction.

The number, location and markings on each corner monument are as follows:

	<u>Location</u>	<u>Markings</u>	<u>Description</u>
No. 1:	Northwest Corner	N.W. Corner SWS179	2" x 2" x 4' wood post
No. 2:	Northeast Corner	N.E. Corner SWS179	2" x 2" x 4' wood post
No. 3:	Southeast Corner	S.E. Corner SWS179	2" x 2" x 4' wood post
No. 4:	Southwest Corner	S.W. Corner SWS179	2" x 2" x 4' wood post

As erected on the ground, each corner monument is marked as described above by scribed metal tags.

The work of location consisted of making a claim map as provided in NRS 517.040.

The undersigned hereby affirms that there is no Social Security number contained in this document.

Dated this 22nd day of August, 2011

SIGNATURE OF LOCATOR:

By:   
H. H. Tonking, Agent

**CERTIFICATE OF LOCATION  
LODE MINING CLAIM**

**TO ALL WHOM IT MAY CONCERN:**

The undersigned hereby certifies that he has caused to be located the SWS 180 Lode Mining Claim in the following quarter sections(s):



<u>1/4</u>	<u>Section</u>	<u>Township</u>	<u>Range</u>	<u>Meridian</u>
SE	28	19 NORTH	52 EAST	MDB&M
_____	_____	_____	_____	_____
_____	_____	_____	_____	_____
_____	_____	_____	_____	_____

in Eureka County, Nevada, on the 15th day of JUNE, 2011.

**RECORDER'S STAMP**

Name and mailing address of locator is: Stevens Gold LLC  
c/o Woodburn and Wedge  
6100 Neil Road, Suite 500  
Reno, NV 89511-1159

The Claim is approximately 1500 feet long and 600 feet wide, such that 1480 feet are claimed in a N45° E direction and 20 feet in a S45° W direction from the point of discovery (monument of location), at which the Notice of Location was posted, together with 300 feet on each side of the monument of location and center line of the Claim. The general course of the lode or vein is from the N45° E to the S45° W direction.

The number, location and markings on each corner monument are as follows:

	<u>Location</u>	<u>Markings</u>	<u>Description</u>
No. 1:	Northwest Corner	N.W. Corner SWS180	2" x 2" x 4' wood post
No. 2:	Northeast Corner	N.E. Corner SWS180	2" x 2" x 4' wood post
No. 3:	Southeast Corner	S.E. Corner SWS180	2" x 2" x 4' wood post
No. 4:	Southwest Corner	S.W. Corner SWS180	2" x 2" x 4' wood post


As erected on the ground, each corner monument is marked as described above by scribed metal tags.

The work of location consisted of making a claim map as provided in NRS 517.040.

The undersigned hereby affirms that there is no Social Security number contained in this document.

Dated this 22nd day of August, 2011

SIGNATURE OF LOCATOR:

By:   
H. H. Tonking, Agent

**CERTIFICATE OF LOCATION  
LODE MINING CLAIM**

TO ALL WHOM IT MAY CONCERN:

The undersigned hereby certifies that he has caused to be located the SWS 181 Lode Mining Claim in the following quarter sections(s):



<u>1/4</u>	<u>Section</u>	<u>Township</u>	<u>Range</u>	<u>Meridian</u>
NE	28	19 NORTH	52 EAST	MDB&M
SE	28	19 NORTH	52 EAST	MDB&M
SW	27	19 NORTH	52 EAST	MDB&M

in Eureka County, Nevada, on the 15th day of JUNE, 2011.

RECORDER'S STAMP

Name and mailing address of locator is: Stevens Gold LLC  
c/o Woodburn and Wedge  
6100 Neil Road, Suite 500  
Reno, NV 89511-1159

The Claim is approximately 1500 feet long and 600 feet wide, such that 1480 feet are claimed in a N45° E direction and 20 feet in a S45° W direction from the point of discovery (monument of location), at which the Notice of Location was posted, together with 300 feet on each side of the monument of location and center line of the Claim. The general course of the lode or vein is from the N45° E to the S45° W direction.

The number, location and markings on each corner monument are as follows:

<u>No.</u>	<u>Location</u>	<u>Markings</u>	<u>Description</u>
No. 1:	Northwest Corner	N.W. Corner SWS181	2" x 2" x 4' wood post
No. 2:	Northeast Corner	N.E. Corner SWS181	2" x 2" x 4' wood post
No. 3:	Southeast Corner	S.E. Corner SWS181	2" x 2" x 4' wood post
No. 4:	Southwest Corner	S.W. Corner SWS181	2" x 2" x 4' wood post


As erected on the ground, each corner monument is marked as described above by scribed metal tags.

The work of location consisted of making a claim map as provided in NRS 517.040.

The undersigned hereby affirms that there is no Social Security number contained in this document.

Dated this 22nd day of August, 2011

SIGNATURE OF LOCATOR:

By:   
H. H. Touking, Agent